

1986 Certified Sanborn Map



The certified Sanborn Library search results in this report can be authenticated by visiting www.edrnet.com/sanborn and entering the certification number. Only Environmental Data Resources Inc. (EDR) is authorized to grant rights for commercial reproduction of maps by The Sanborn Library LLC, the copyright holder for the collection.

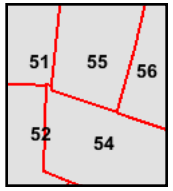
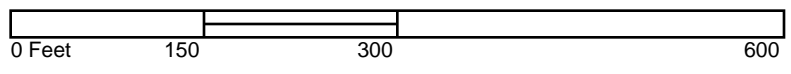
Certification #
A36C-4A86-9FAF

Site Name: 417 Gerard Avenue
 Address: 417 Gerard Avenue
 City, ST, ZIP: Bronx NY 10451
 Client: GEI Consultants
 EDR Inquiry: 4328788.1
 Order Date: 6/17/2015 3:50:00 PM
 Certification #: A36C-4A86-9FAF



Copyright: 1986

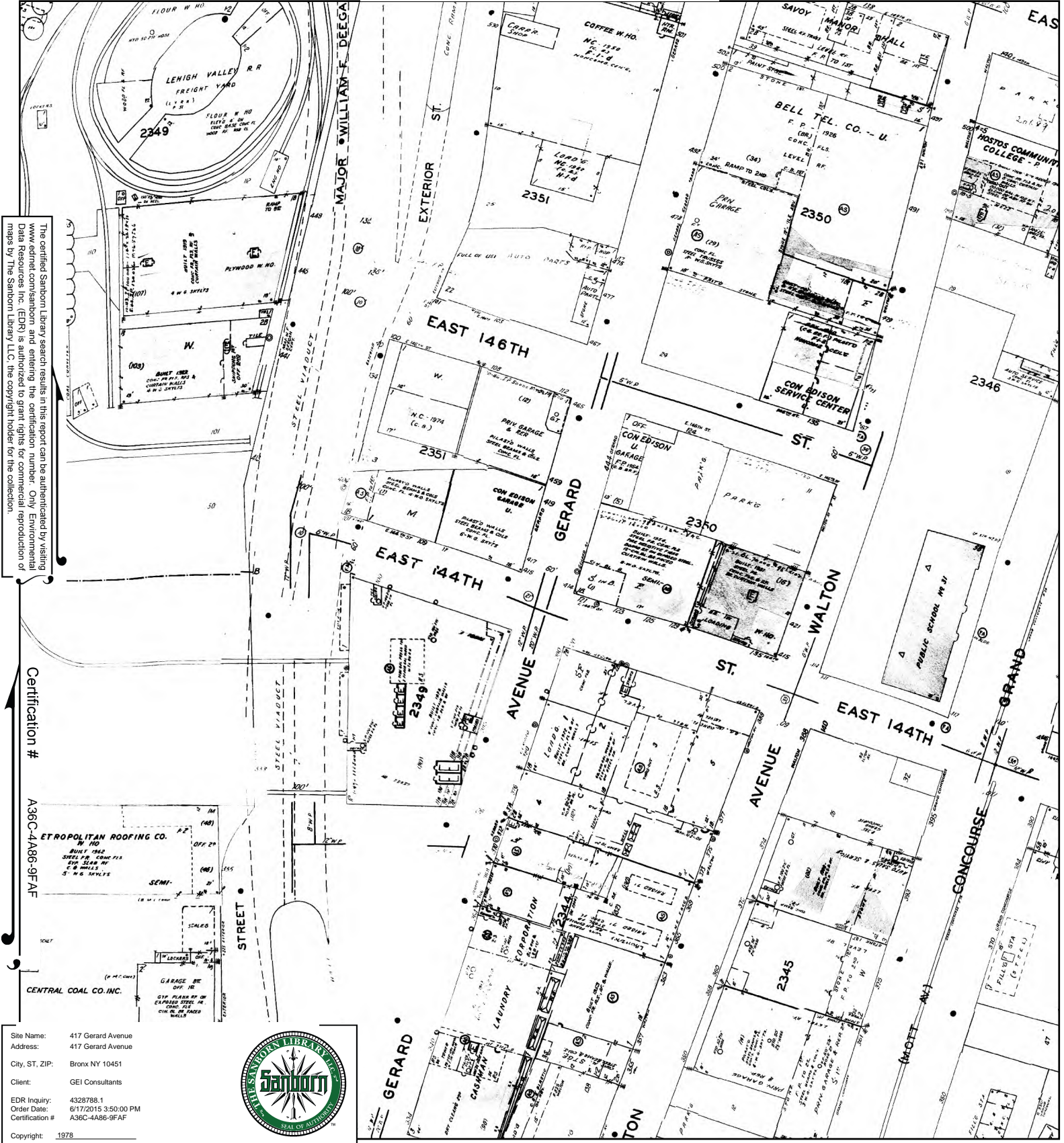
This Certified Sanborn Map combines the following sheets.
 Outlined areas indicate map sheets within the collection.



- Volume 9N, Sheet 51
- Volume 9N, Sheet 52
- Volume 9N, Sheet 54
- Volume 9N, Sheet 55
- Volume 9N, Sheet 56



1978 Certified Sanborn Map



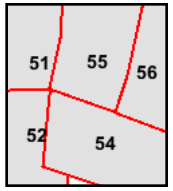
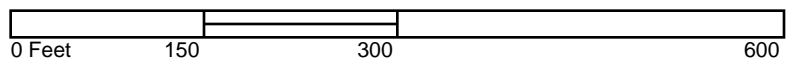
The certified Sanborn Library search results in this report can be authenticated by visiting www.edrnet.com/sanborn and entering the certification number. Only Environmental Data Resources Inc. (EDR) is authorized to grant rights for commercial reproduction of maps by The Sanborn Library LLC, the copyright holder for the collection.

Certification # A36C-4A86-9FAF

Site Name: 417 Gerard Avenue
 Address: 417 Gerard Avenue
 City, ST, ZIP: Bronx NY 10451
 Client: GEI Consultants
 EDR Inquiry: 4328788.1
 Order Date: 6/17/2015 3:50:00 PM
 Certification # A36C-4A86-9FAF



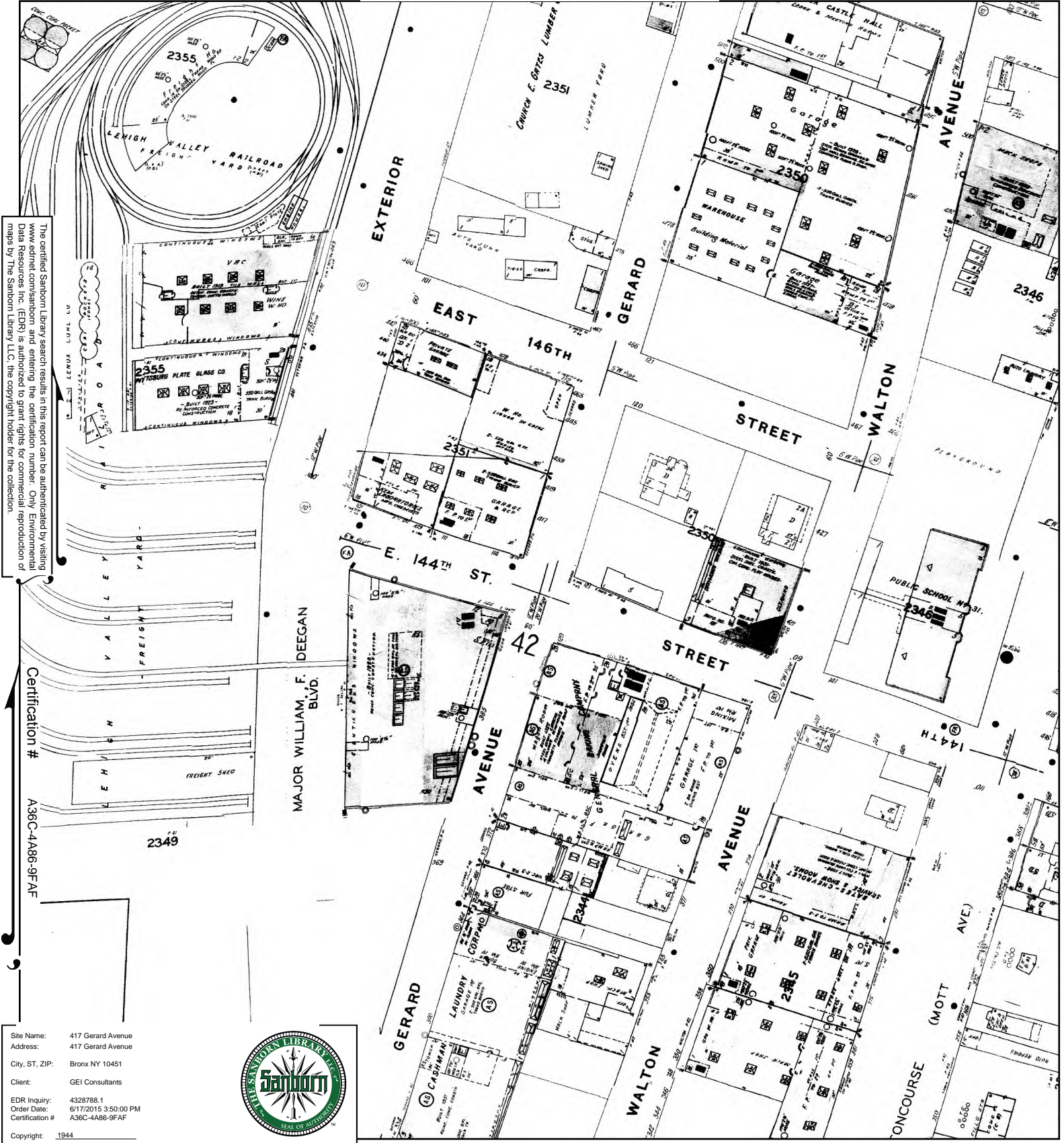
This Certified Sanborn Map combines the following sheets. Outlined areas indicate map sheets within the collection.



- Volume 9N, Sheet 51
- Volume 9N, Sheet 52
- Volume 9N, Sheet 54
- Volume 9N, Sheet 55
- Volume 9N, Sheet 56



1944 Certified Sanborn Map



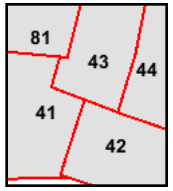
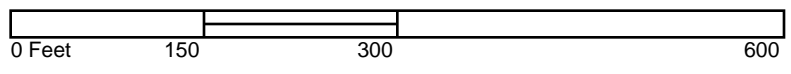
The certified Sanborn Library search results in this report can be authenticated by visiting www.edrnet.com/sanborn and entering the certification number. Only Environmental Data Resources Inc. (EDR) is authorized to grant rights for commercial reproduction of maps by The Sanborn Library LLC, the copyright holder for the collection.

Certification # A36C-4A86-9FAF

Site Name: 417 Gerard Avenue
 Address: 417 Gerard Avenue
 City, ST, ZIP: Bronx NY 10451
 Client: GEI Consultants
 EDR Inquiry: 4328788.1
 Order Date: 6/17/2015 3:50:00 PM
 Certification # A36C-4A86-9FAF
 Copyright: 1944



This Certified Sanborn Map combines the following sheets. Outlined areas indicate map sheets within the collection.



- Volume 9, Sheet 41
- Volume 9, Sheet 42
- Volume 9, Sheet 43
- Volume 9, Sheet 44
- Volume 9, Sheet 81



1935 Certified Sanborn Map



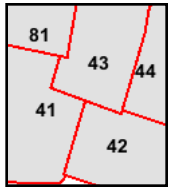
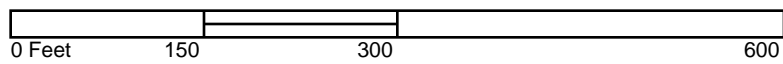
The certified Sanborn Library search results in this report can be authenticated by visiting www.edrnet.com/sanborn and entering the certification number. Only Environmental Data Resources Inc. (EDR) is authorized to grant rights for commercial reproduction of maps by The Sanborn Library LLC, the copyright holder for the collection.

Certification # A36C-4A86-9FAF

Site Name: 417 Gerard Avenue
 Address: 417 Gerard Avenue
 City, ST, ZIP: Bronx NY 10451
 Client: GEI Consultants
 EDR Inquiry: 4328788.1
 Order Date: 6/17/2015 3:50:00 PM
 Certification #: A36C-4A86-9FAF



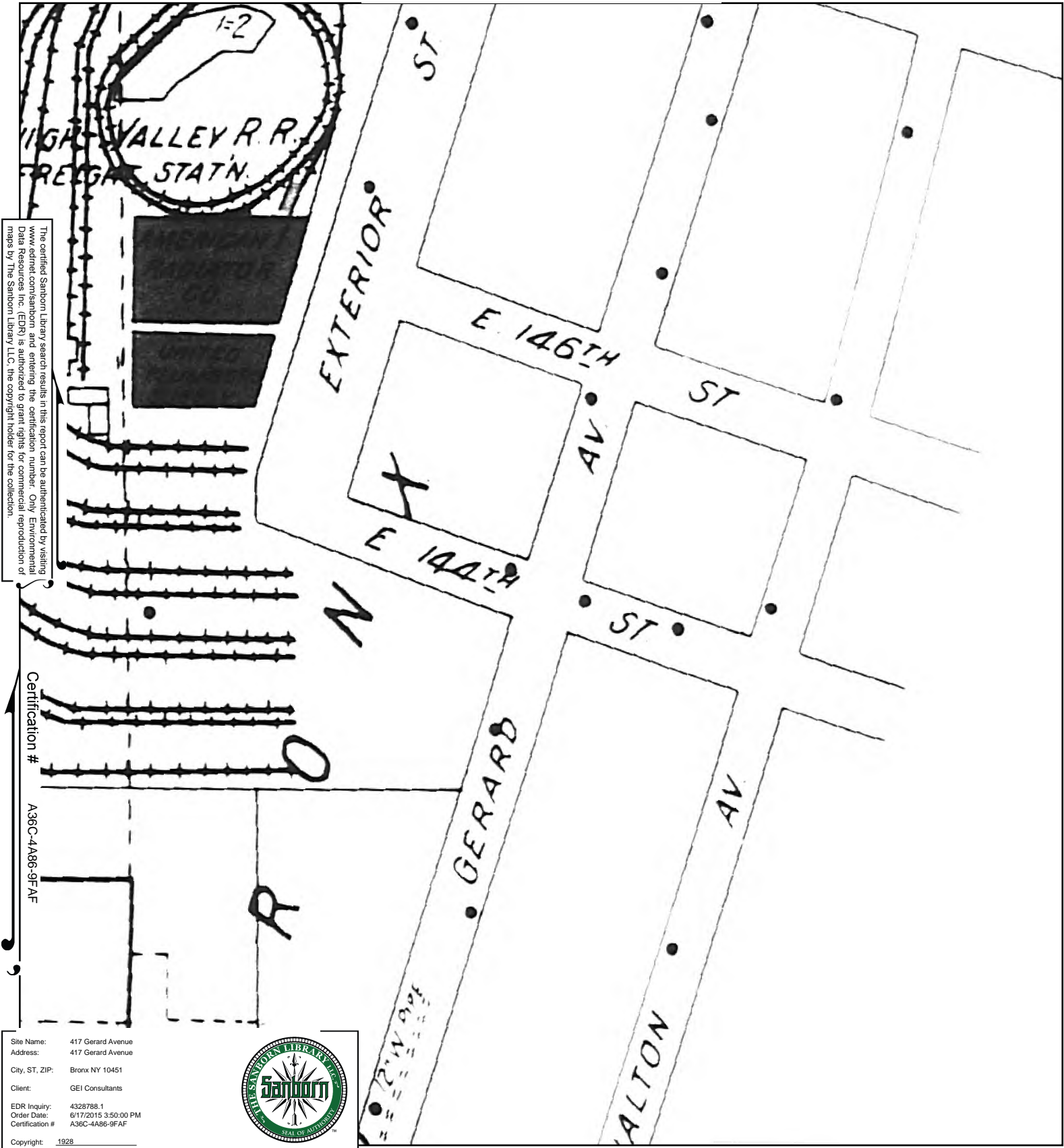
This Certified Sanborn Map combines the following sheets. Outlined areas indicate map sheets within the collection.



- Volume 9, Sheet 44
- Volume 9, Sheet 41
- Volume 9, Sheet 42
- Volume 9, Sheet 43
- Volume 9, Sheet 81



1928 Certified Sanborn Map



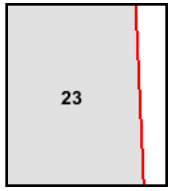
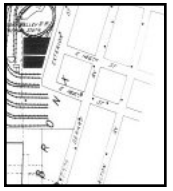
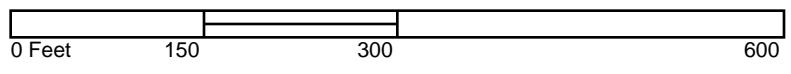
The certified Sanborn Library search results in this report can be authenticated by visiting www.edrnet.com/sanborn and entering the certification number. Only Environmental Data Resources Inc. (EDR) is authorized to grant rights for commercial reproduction of maps by The Sanborn Library LLC, the copyright holder for the collection.

Certification # A36C-4A86-9FAF

Site Name: 417 Gerard Avenue
 Address: 417 Gerard Avenue
 City, ST, ZIP: Bronx NY 10451
 Client: GEI Consultants
 EDR Inquiry: 4328788.1
 Order Date: 6/17/2015 3:50:00 PM
 Certification # A36C-4A86-9FAF
 Copyright: 1928



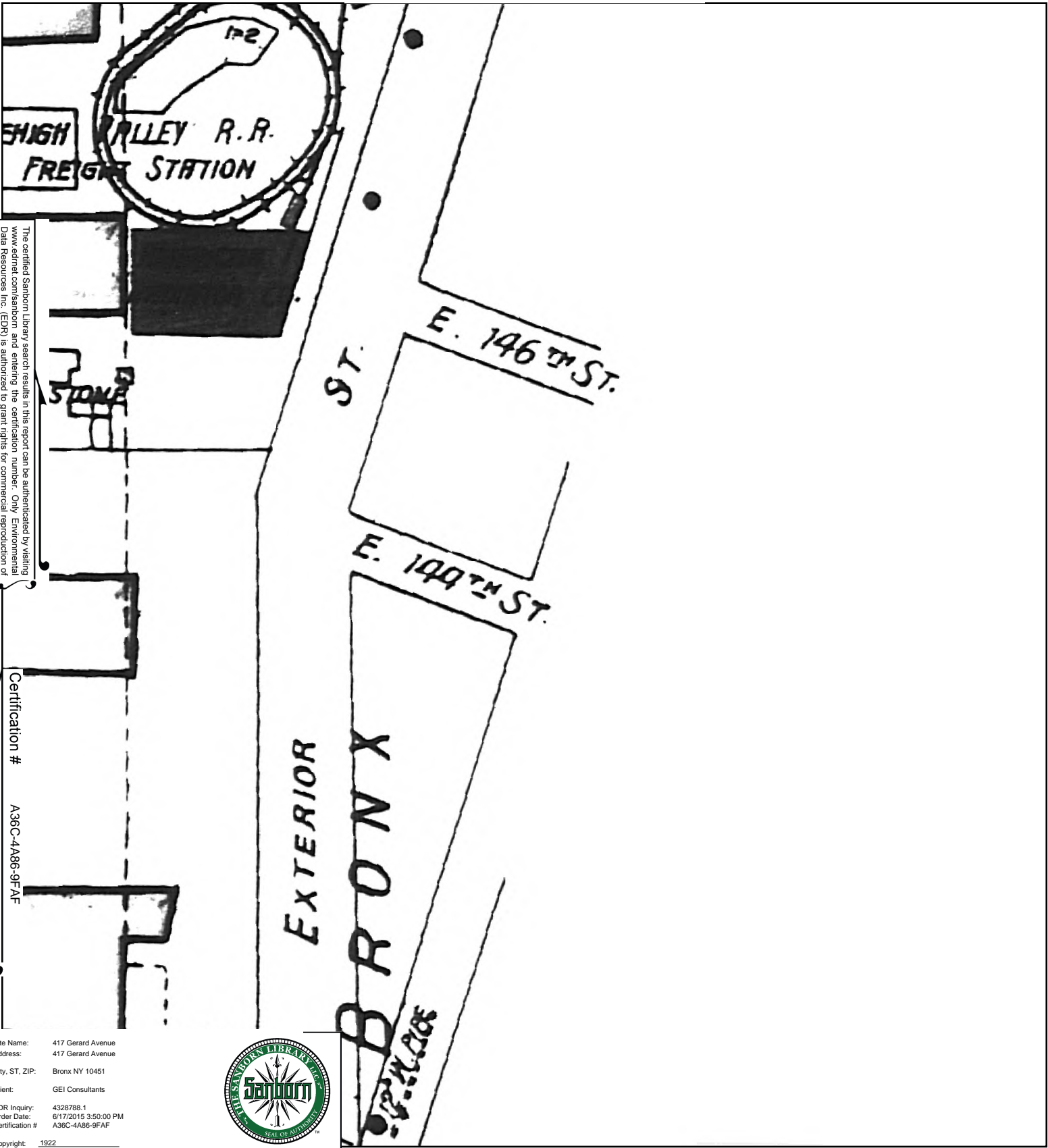
This Certified Sanborn Map combines the following sheets. Outlined areas indicate map sheets within the collection.



Volume Pier Maps, Sheet 23



1922 Certified Sanborn Map



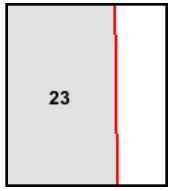
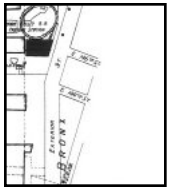
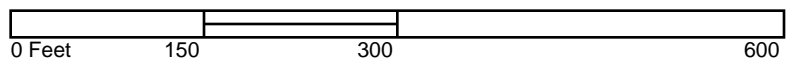
The certified Sanborn Library search results in this report can be authenticated by visiting www.edrnet.com/sanborn and entering the certification number. Only Environmental Data Resources Inc. (EDR) is authorized to grant rights for commercial reproduction of maps by The Sanborn Library LLC, the copyright holder for the collection.

Certification # A36C-4A86-9FAF

Site Name: 417 Gerard Avenue
 Address: 417 Gerard Avenue
 City, ST, ZIP: Bronx NY 10451
 Client: GEI Consultants
 EDR Inquiry: 4328788.1
 Order Date: 6/17/2015 3:50:00 PM
 Certification # A36C-4A86-9FAF
 Copyright: 1922



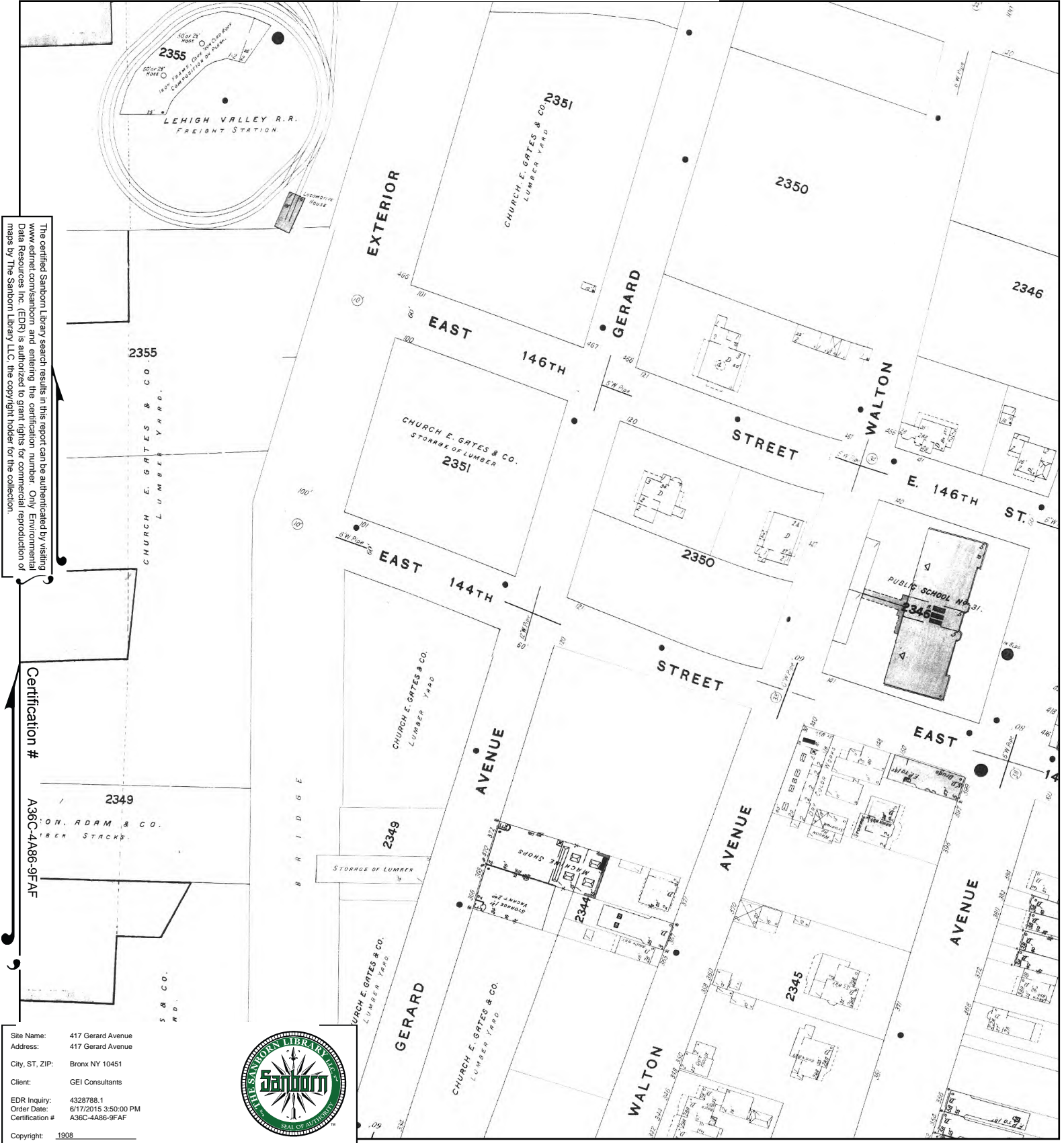
This Certified Sanborn Map combines the following sheets. Outlined areas indicate map sheets within the collection.



Volume Pier Maps, Sheet 23



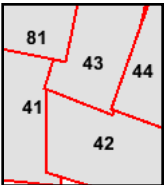
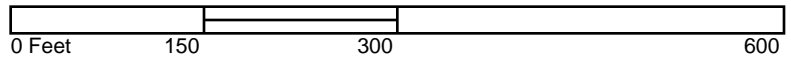
1908 Certified Sanborn Map



Site Name: 417 Gerard Avenue
 Address: 417 Gerard Avenue
 City, ST, ZIP: Bronx NY 10451
 Client: GEI Consultants
 EDR Inquiry: 4328788.1
 Order Date: 6/17/2015 3:50:00 PM
 Certification # A36C-4A86-9FAF
 Copyright: 1908



This Certified Sanborn Map combines the following sheets.
 Outlined areas indicate map sheets within the collection.



- Volume 9, Sheet 41
- Volume 9, Sheet 42
- Volume 9, Sheet 43
- Volume 9, Sheet 44
- Volume 9, Sheet 81

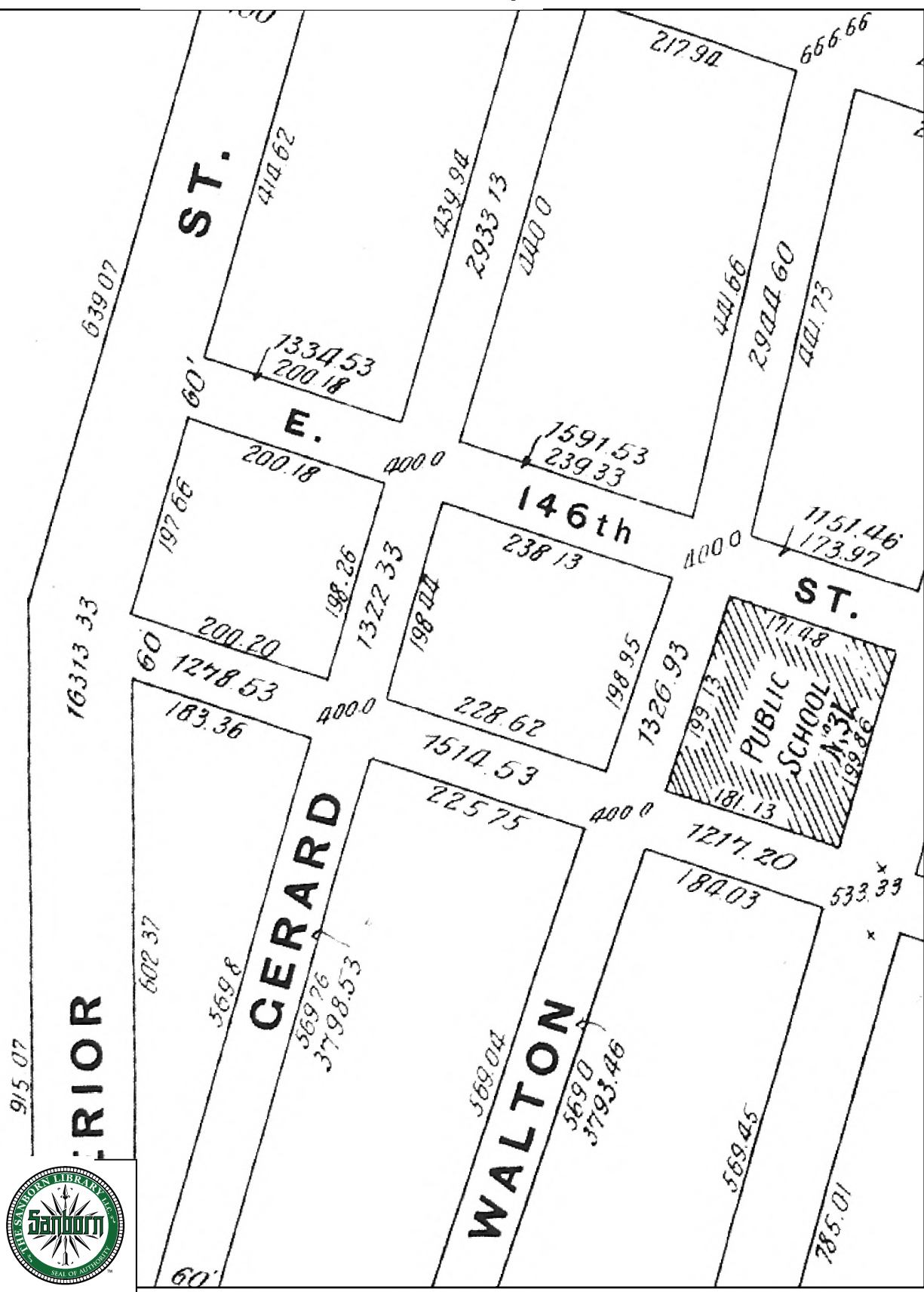


1903 Certified Sanborn Map

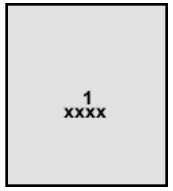
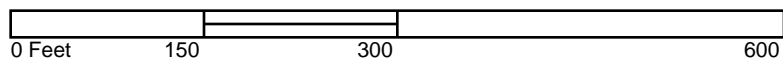
The certified Sanborn Library search results in this report can be authenticated by visiting www.edrnet.com/sanborn and entering the certification number. Only Environmental Data Resources Inc. (EDR) is authorized to grant rights for commercial reproduction of maps by The Sanborn Library LLC, the copyright holder for the collection.

Certification # A36C-4A86-9FAF

Site Name: 417 Gerard Avenue
 Address: 417 Gerard Avenue
 City, ST, ZIP: Bronx NY 10451
 Client: GEI Consultants
 EDR Inquiry: 4328788.1
 Order Date: 6/17/2015 3:50:00 PM
 Certification # A36C-4A86-9FAF
 Copyright: 1903



This Certified Sanborn Map combines the following sheets. Outlined areas indicate map sheets within the collection.



Volume Atlas Maps, Sheet 1
 Volume Atlas Maps, Sheet xxxx



1891 Certified Sanborn Map

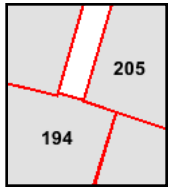
The certified Sanborn Library search results in this report can be authenticated by visiting www.edrnet.com/sanborn and entering the certification number. Only Environmental Data Resources Inc. (EDR) is authorized to grant rights for commercial reproduction of maps by The Sanborn Library LLC, the copyright holder for the collection.

Certification # A36C-4A86-9FAF

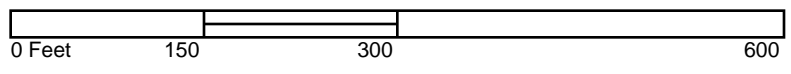
Site Name: 417 Gerard Avenue
 Address: 417 Gerard Avenue
 City, ST, ZIP: Bronx NY 10451
 Client: GEI Consultants
 EDR Inquiry: 4328788.1
 Order Date: 6/17/2015 3:50:00 PM
 Certification # A36C-4A86-9FAF
 Copyright: 1891



This Certified Sanborn Map combines the following sheets. Outlined areas indicate map sheets within the collection.



- Volume 9, Sheet 194
- Volume 9, Sheet 194
- Volume 9, Sheet 205
- Volume 9, Sheet 205



1977 Certified Sanborn Map



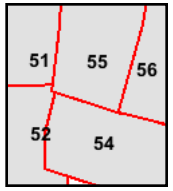
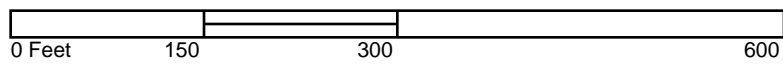
The certified Sanborn Library search results in this report can be authenticated by visiting www.edrnet.com/sanborn and entering the certification number. Only Environmental Data Resources Inc. (EDR) is authorized to grant rights for commercial reproduction of maps by The Sanborn Library LLC, the copyright holder for the collection.

Certification #
A36C-4A86-9FAF

Site Name: 417 Gerard Avenue
 Address: 417 Gerard Avenue
 City, ST, ZIP: Bronx NY 10451
 Client: GEI Consultants
 EDR Inquiry: 4328788.1
 Order Date: 6/17/2015 3:50:00 PM
 Certification # A36C-4A86-9FAF



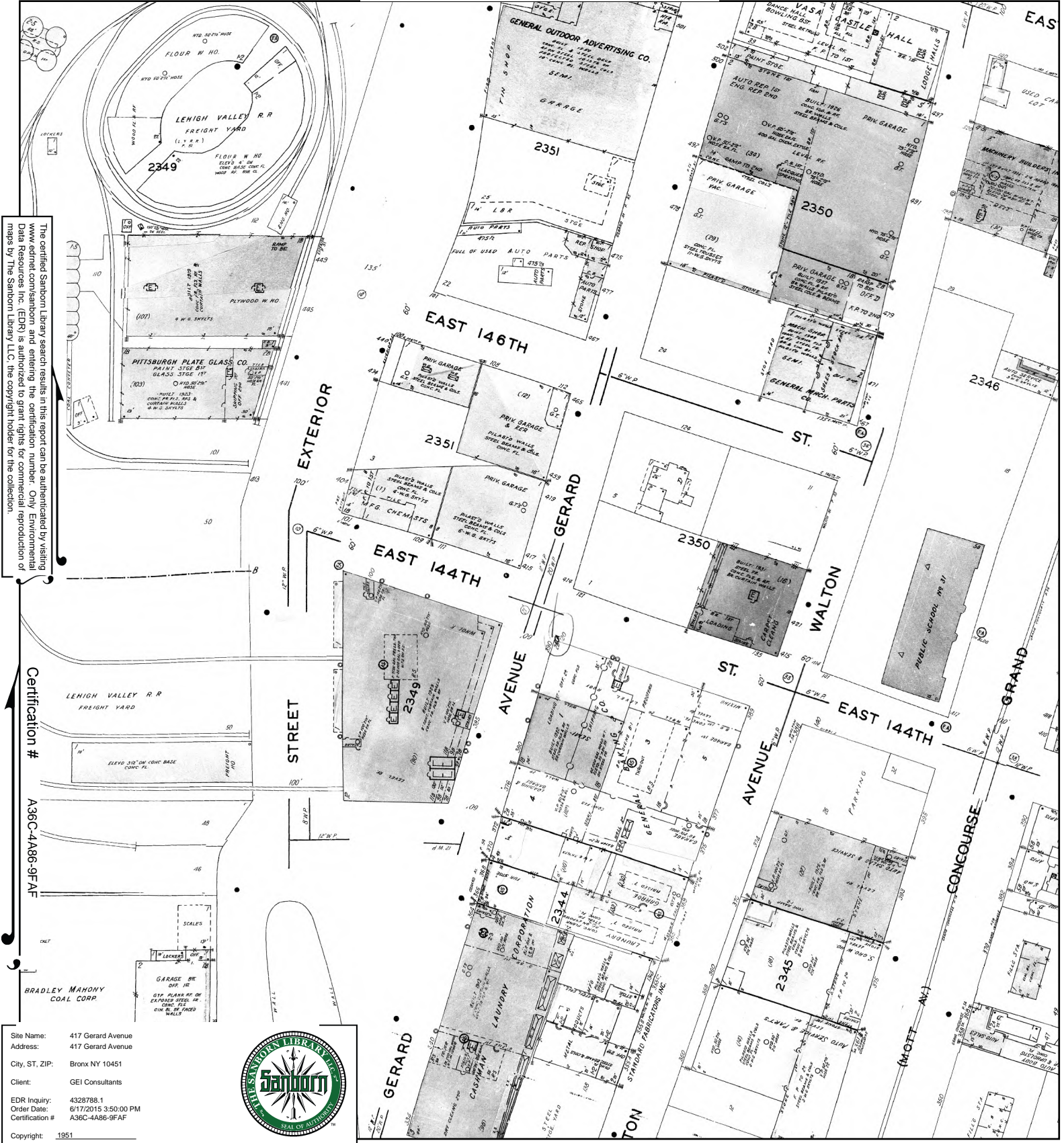
This Certified Sanborn Map combines the following sheets.
 Outlined areas indicate map sheets within the collection.



- Volume 9N, Sheet 51
- Volume 9N, Sheet 52
- Volume 9N, Sheet 54
- Volume 9N, Sheet 55
- Volume 9N, Sheet 56



1951 Certified Sanborn Map



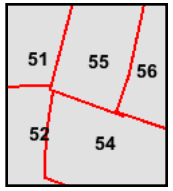
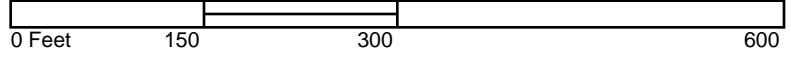
The certified Sanborn Library search results in this report can be authenticated by visiting www.edrnet.com/sanborn and entering the certification number. Only Environmental Data Resources Inc. (EDR) is authorized to grant rights for commercial reproduction of maps by The Sanborn Library LLC, the copyright holder for the collection.

Certification # A36C-4A86-9FAF

Site Name: 417 Gerard Avenue
 Address: 417 Gerard Avenue
 City, ST, ZIP: Bronx NY 10451
 Client: GEI Consultants
 EDR Inquiry: 4328788.1
 Order Date: 6/17/2015 3:50:00 PM
 Certification # A36C-4A86-9FAF



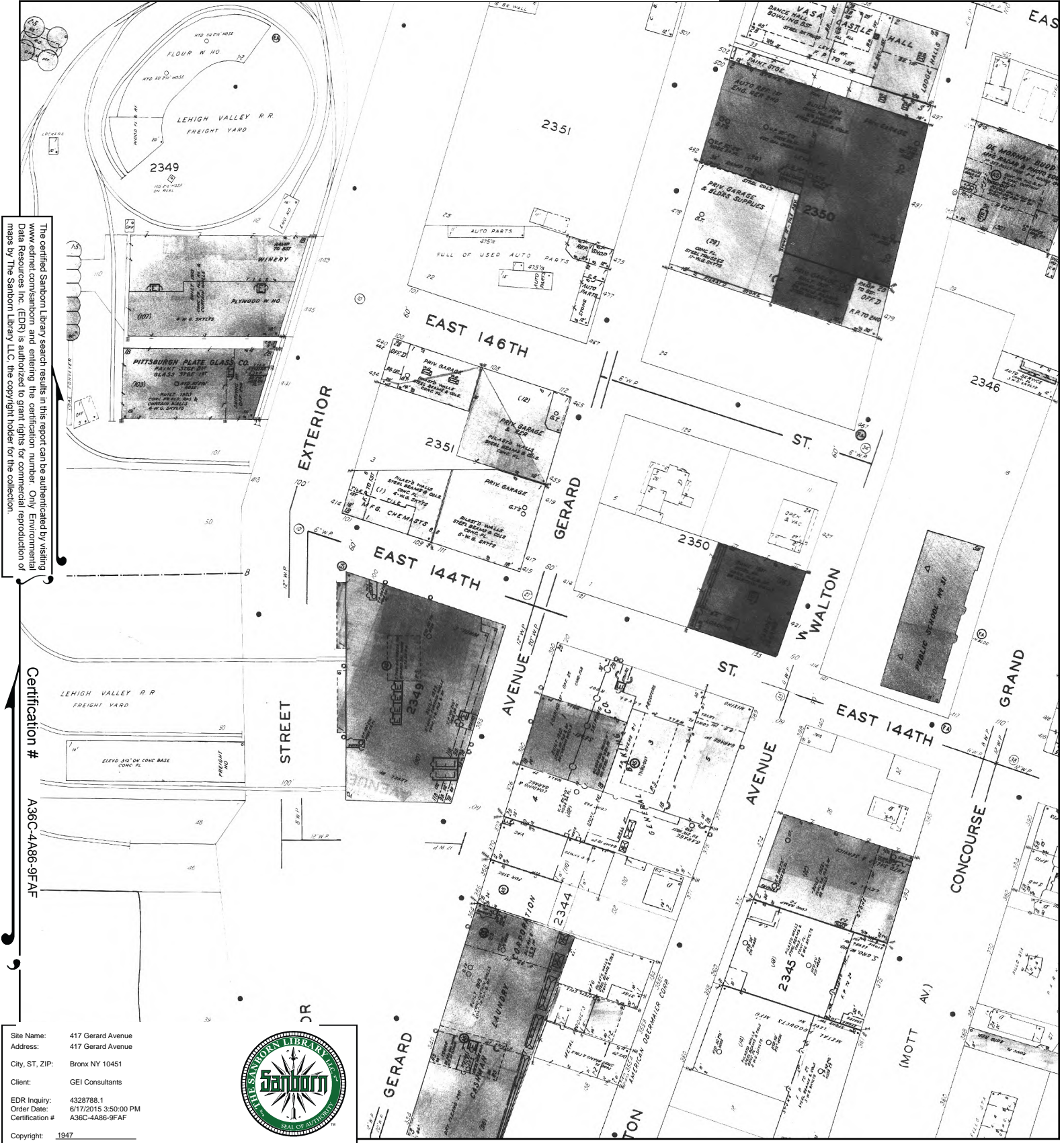
This Certified Sanborn Map combines the following sheets. Outlined areas indicate map sheets within the collection.



- Volume 9N, Sheet 51
- Volume 9N, Sheet 52
- Volume 9N, Sheet 54
- Volume 9N, Sheet 55
- Volume 9N, Sheet 56



1947 Certified Sanborn Map



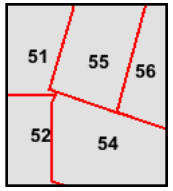
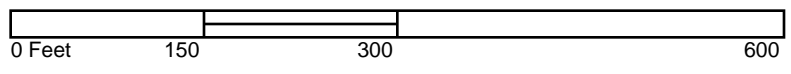
The certified Sanborn Map search results in this report can be authenticated by visiting www.edrnet.com/sanborn and entering the certification number. Only Environmental Data Resources Inc. (EDR) is authorized to grant rights for commercial reproduction of maps by The Sanborn Library LLC, the copyright holder for the collection.

Certification # A36C-4A86-9FAF

Site Name: 417 Gerard Avenue
 Address: 417 Gerard Avenue
 City, ST, ZIP: Bronx NY 10451
 Client: GEI Consultants
 EDR Inquiry: 4328788.1
 Order Date: 6/17/2015 3:50:00 PM
 Certification #: A36C-4A86-9FAF
 Copyright: 1947



This Certified Sanborn Map combines the following sheets. Outlined areas indicate map sheets within the collection.



- Volume 9N, Sheet 51
- Volume 9N, Sheet 55
- Volume 9N, Sheet 56
- Volume 9N, Sheet 52
- Volume 9N, Sheet 54



1946 Certified Sanborn Map



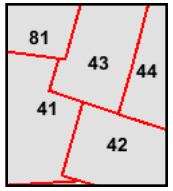
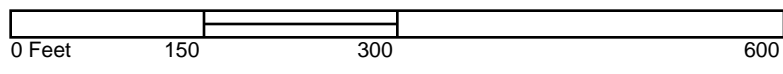
The certified Sanborn Map search results in this report can be authenticated by visiting www.edrnet.com/sanborn and entering the certification number. Only Environmental Data Resources Inc. (EDR) is authorized to grant rights for commercial reproduction of maps by The Sanborn Library LLC, the copyright holder for the collection.

Certification # A36C-4A86-9FAF

Site Name: 417 Gerard Avenue
 Address: 417 Gerard Avenue
 City, ST, ZIP: Bronx NY 10451
 Client: GEI Consultants
 EDR Inquiry: 4328788.1
 Order Date: 6/17/2015 3:50:00 PM
 Certification # A36C-4A86-9FAF
 Copyright: 1946



This Certified Sanborn Map combines the following sheets. Outlined areas indicate map sheets within the collection.



- Volume 9, Sheet 41
- Volume 9, Sheet 42
- Volume 9, Sheet 43
- Volume 9, Sheet 44
- Volume 9, Sheet 81



1984 Certified Sanborn Map

2349

The certified Sanborn Library search results in this report can be authenticated by visiting www.ednr.com/sanborn and entering the certification number. Only Environmental Data Resources Inc. (EDR) is authorized to grant rights for commercial reproduction of maps by The Sanborn Library LLC, the copyright holder for the collection.

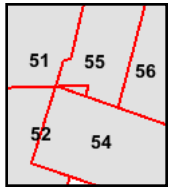
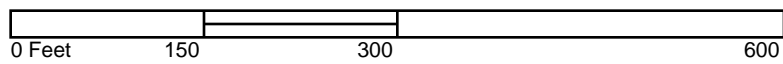
Certification # A36C-4A86-9FAF

Site Name: 417 Gerard Avenue
 Address: 417 Gerard Avenue
 City, ST, ZIP: Bronx NY 10451
 Client: GEI Consultants
 EDR Inquiry: 4328788.1
 Order Date: 6/17/2015 3:50:00 PM
 Certification # A36C-4A86-9FAF



Copyright: 1984

This Certified Sanborn Map combines the following sheets. Outlined areas indicate map sheets within the collection.



- Volume 9N, Sheet 51
- Volume 9N, Sheet 52
- Volume 9N, Sheet 54
- Volume 9N, Sheet 55
- Volume 9N, Sheet 56



1981 Certified Sanborn Map



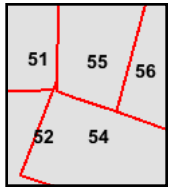
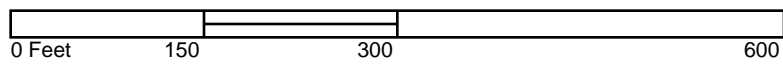
The certified Sanborn Library search results in this report can be authenticated by visiting www.ednet.com/sanborn and entering the certification number. Only Environmental Data Resources Inc. (EDR) is authorized to grant rights for commercial reproduction of maps by The Sanborn Library LLC, the copyright holder for the collection.

Certification # A36C-4A86-9FAF

Site Name: 417 Gerard Avenue
 Address: 417 Gerard Avenue
 City, ST, ZIP: Bronx NY 10451
 Client: GEI Consultants
 EDR Inquiry: 4328788.1
 Order Date: 6/17/2015 3:50:00 PM
 Certification # A36C-4A86-9FAF
 Copyright: 1981



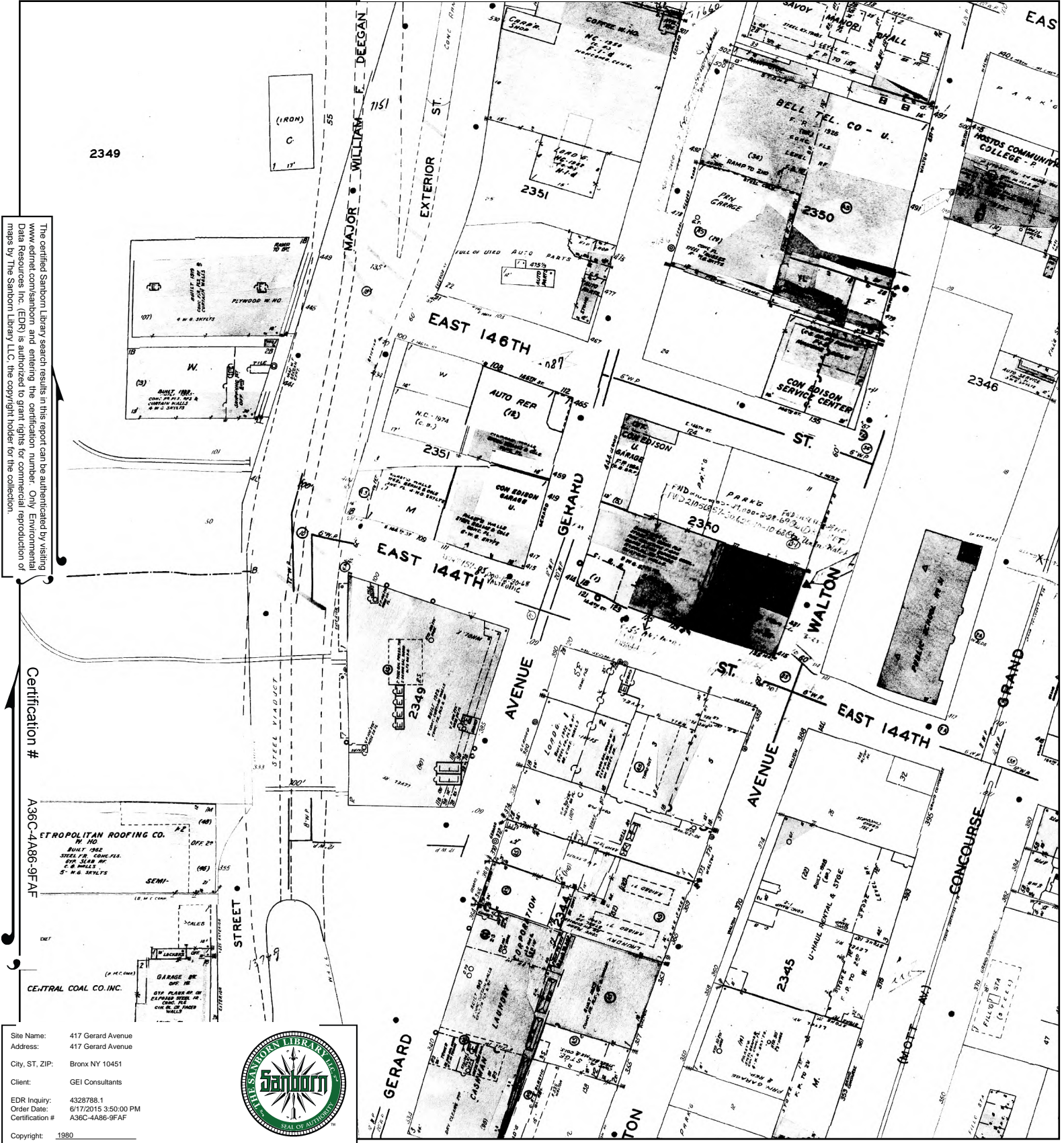
This Certified Sanborn Map combines the following sheets. Outlined areas indicate map sheets within the collection.



- Volume 9N, Sheet 51
- Volume 9N, Sheet 52
- Volume 9N, Sheet 54
- Volume 9N, Sheet 55
- Volume 9N, Sheet 56



1980 Certified Sanborn Map



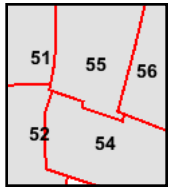
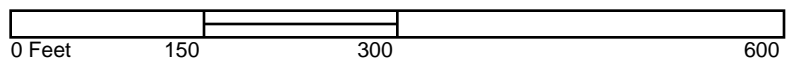
The certified Sanborn Library search results in this report can be authenticated by visiting www.edrnet.com/sanborn and entering the certification number. Only Environmental Data Resources Inc. (EDR) is authorized to grant rights for commercial reproduction of maps by The Sanborn Library LLC, the copyright holder for the collection.

Certification #
A36C-4A86-9FAF

Site Name: 417 Gerard Avenue
 Address: 417 Gerard Avenue
 City, ST, ZIP: Bronx NY 10451
 Client: GEI Consultants
 EDR Inquiry: 4328788.1
 Order Date: 6/17/2015 3:50:00 PM
 Certification # A36C-4A86-9FAF
 Copyright: 1980



This Certified Sanborn Map combines the following sheets. Outlined areas indicate map sheets within the collection.



- Volume 9N, Sheet 51
- Volume 9N, Sheet 52
- Volume 9N, Sheet 54
- Volume 9N, Sheet 55
- Volume 9N, Sheet 56



1998 Certified Sanborn Map



DEMOLITION INC 2
OFF. - 25'
(C.B.)
2349

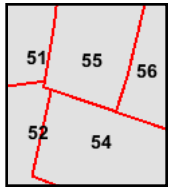
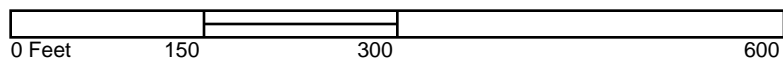
The certified Sanborn Library search results in this report can be authenticated by visiting www.edrnet.com/sanborn and entering the certification number. Only Environmental Data Resources Inc. (EDR) is authorized to grant rights for commercial reproduction of maps by The Sanborn Library LLC, the copyright holder for the collection.

Certification #
A36C-4A86-9FAF

Site Name: 417 Gerard Avenue
Address: 417 Gerard Avenue
City, ST, ZIP: Bronx NY 10451
Client: GEI Consultants
EDR Inquiry: 4328788.1
Order Date: 6/17/2015 3:50:00 PM
Certification # A36C-4A86-9FAF
Copyright: 1998



This Certified Sanborn Map combines the following sheets.
Outlined areas indicate map sheets within the collection.



- Volume 9N, Sheet 51
- Volume 9N, Sheet 52
- Volume 9N, Sheet 54
- Volume 9N, Sheet 55
- Volume 9N, Sheet 56



1996 Certified Sanborn Map



DEMOLITION INC
OFF. 227
(C & B)
B.B.A. # 2349

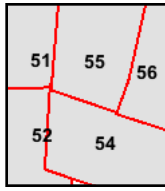
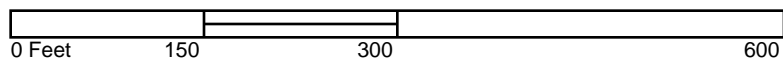
The certified Sanborn Library search results in this report can be authenticated by visiting www.edrnet.com/sanborn and entering the certification number. Only Environmental Data Resources Inc. (EDR) is authorized to grant rights for commercial reproduction of maps by The Sanborn Library LLC, the copyright holder for the collection.

Certification #
A36C-4A86-9FAF

Site Name: 417 Gerard Avenue
Address: 417 Gerard Avenue
City, ST, ZIP: Bronx NY 10451
Client: GEI Consultants
EDR Inquiry: 4328788.1
Order Date: 6/17/2015 3:50:00 PM
Certification # A36C-4A86-9FAF



This Certified Sanborn Map combines the following sheets. Outlined areas indicate map sheets within the collection.



- Volume 9N, Sheet 51
- Volume 9N, Sheet 52
- Volume 9N, Sheet 54
- Volume 9N, Sheet 55
- Volume 9N, Sheet 56



1995 Certified Sanborn Map



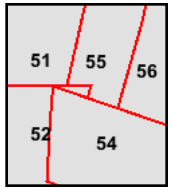
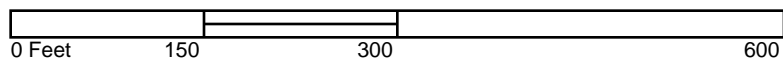
The certified Sanborn Map search results in this report can be authenticated by visiting www.edrnet.com/sanborn and entering the certification number. Only Environmental Data Resources Inc. (EDR) is authorized to grant rights for commercial reproduction of maps by The Sanborn Library LLC, the copyright holder for the collection.

Certification # A36C-4A86-9FAF

Site Name: 417 Gerard Avenue
 Address: 417 Gerard Avenue
 City, ST, ZIP: Bronx NY 10451
 Client: GEI Consultants
 EDR Inquiry: 4328788.1
 Order Date: 6/17/2015 3:50:00 PM
 Certification # A36C-4A86-9FAF
 Copyright: 1995



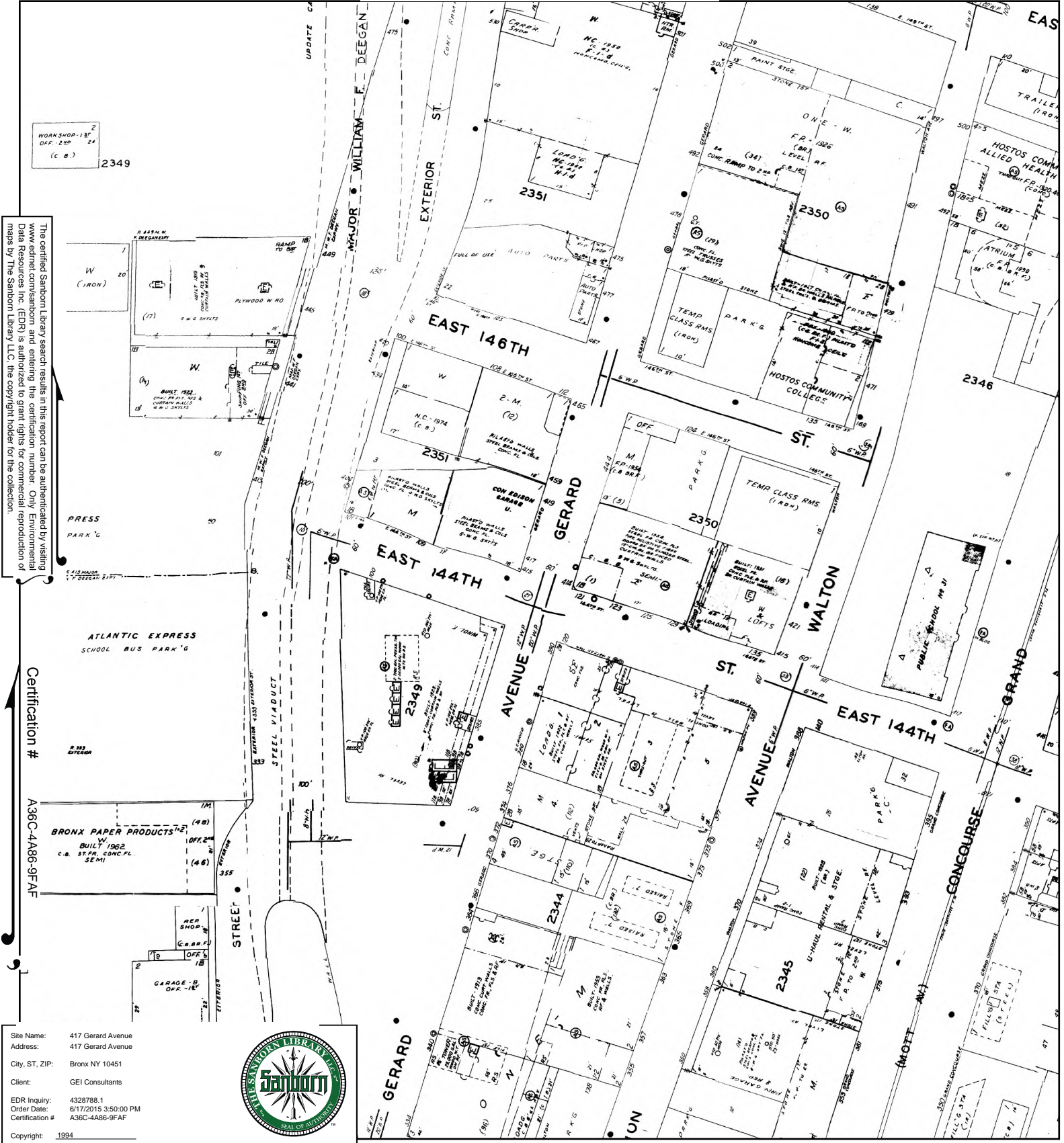
This Certified Sanborn Map combines the following sheets. Outlined areas indicate map sheets within the collection.



- Volume 9N, Sheet 55
- Volume 9N, Sheet 56
- Volume 9N, Sheet 51
- Volume 9N, Sheet 52
- Volume 9N, Sheet 54



1994 Certified Sanborn Map



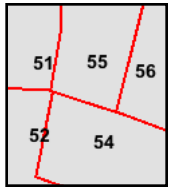
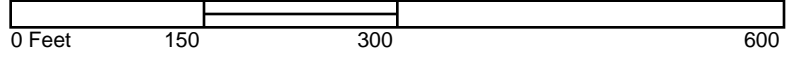
The certified Sanborn Library search results in this report can be authenticated by visiting www.edrnet.com/sanborn and entering the certification number. Only Environmental Data Resources Inc. (EDR) is authorized to grant rights for commercial reproduction of maps by The Sanborn Library LLC, the copyright holder for the collection.

Certification # A36C-4A86-9FAF

Site Name: 417 Gerard Avenue
 Address: 417 Gerard Avenue
 City, ST, ZIP: Bronx NY 10451
 Client: GEI Consultants
 EDR Inquiry: 4328788.1
 Order Date: 6/17/2015 3:50:00 PM
 Certification #: A36C-4A86-9FAF



This Certified Sanborn Map combines the following sheets. Outlined areas indicate map sheets within the collection.



- Volume 9N, Sheet 51
- Volume 9N, Sheet 52
- Volume 9N, Sheet 54
- Volume 9N, Sheet 55
- Volume 9N, Sheet 56



Phase I Environmental
Site Assessment
417 Gerard Avenue, Bronx, New York
June 2015

Appendix D – Regulatory Agency Database Information

TOXICS TARGETING

PHASE I

ENVIRONMENTAL DATABASE REPORT

**417 GERARD AVENUE
BRONX, NY 10451**

JUNE 19, 2015

LIMITED WARRANTY AND DISCLAIMER OF LIABILITY

Who is Covered

This limited warranty is extended by Toxics Targeting, Inc. only to the original purchaser of the accompanying Environmental Report ("Report"). It may not be assigned to any other person.

What is Warranted

Toxics Targeting, Inc. warrants that it uses reasonable care to accurately transcribe the information contained in this Report from the sources from which it is obtained. This limited warranty is in lieu of all other express warranties which might otherwise arise with respect to the Report. No one is authorized to change or add to this limited warranty.

What We Will Do

If during the warranty period there is shown to be a material error in the transcription of the information contained in this Report from the sources from which it was obtained, Toxics Targeting, Inc. shall refund to the original purchaser the full purchase price paid for the Report. The remedy stated above is the exclusive remedy extended to the Purchaser by Toxics Targeting, Inc. for any failure of the Report to conform with this Warranty, or otherwise for breach of this Warranty or any other warranty, whether expressed or implied.

What We Won't Cover

Toxics Targeting, Inc. has not and can not verify the accuracy, correctness or completion of the information contained in this Report. Information is obtained from government agencies, site owners, and other sources, and errors are common in such information. Because Toxics Targeting, Inc. can not control the accuracy of the information contained in this Report, or the uses which may be made of the information, TOXICS TARGETING, INC. DISCLAIMS LIABILITY TO ANYONE FOR ANY EVENTS ARISING OUT OF THE USE OF THE INFORMATION. TOXICS TARGETING, INC. SHALL NOT BE LIABLE FOR ANY DAMAGE CAUSED BY THIS REPORT, WHETHER DIRECT OR INDIRECT, AND WHETHER OR NOT TOXICS TARGETING, INC. HAS BEEN ADVISED OF OR HAS KNOWLEDGE OF THE POSSIBILITY OF SUCH DAMAGES. TOXICS TARGETING, INC. EXPRESSLY DISCLAIMS ANY AND ALL IMPLIED WARRANTIES OF MERCHANTABILITY OR FITNESS FOR A PARTICULAR USE. Some jurisdictions do not allow the exclusion or limitation of incidental or consequential damages, so the above exclusion or limitation may not apply to you.

Period of Warranty

The period of warranty coverage is ninety days from the date of purchase of this Report. There shall be no warranty after the period of coverage. ANY AND ALL IMPLIED WARRANTIES OF MERCHANTABILITY OR FITNESS FOR PARTICULAR USE SHALL HAVE NO GREATER DURATION THAN THE PERIOD OF WARRANTY STATED HERE, AND SHALL TERMINATE AUTOMATICALLY UPON THE EXPIRATION OF SUCH PERIOD. Some jurisdictions do not allow limitations on how long an implied warranty lasts, so the above exclusion or limitation may not apply to you.

PLEASE REFER TO PAGES ONE AND FIVE FOR A DESCRIPTION OF SOME OF THE LIMITATIONS OF THIS ENVIRONMENTAL REPORT.

Table of Contents

Introduction..... 1

- *The Three Sections of Your Report*
- *How to Use Your Report*
- *Toxic Site Databases Analyzed In Your Report*
- *Limitations Of the Information In Your Report*

Section One: Your Report Summary..... 7

- *Table One: Number of Identified Toxic Sites By Distance Interval*
- *Table Two: Identified Toxic Sites By Direction*
- *Table Three: Identified Toxic Sites By Category*
- *Table Four: Identified Toxic Sites By Proximity*
- *Map One: One-Mile Radius Map*
- *Map Two: Half-Mile Radius Map*
- *Map Three: Eighth-Mile Radius Map*
- *Map Four: Eighth-Mile Radius Close-up Map*
- *Map Five: Tax Parcel Map*
- *Table Five: Tax Parcel Map Information Table*

Section Two: Toxic Site Profiles

Section Three: Appendices

- *USEPA ERNS Check*
- *Unmappable Sites*
- *Hazardous Waste Codes*
- *Information Source Guide*

Introduction

Toxics Targeting has combined environmental database searches, extensive regulatory analysis and sophisticated mapping techniques to produce your *Environmental Report*. It checks for the presence of 25 categories of government-reported toxic sites and provides detailed, up-to-date information on each identified site. The findings of your report are presented in an easy-to-understand format that:

1. ***Maps*** the approximate locations of selected government-reported toxic sites identified on or near a specified target address.
2. ***Estimates*** the distance and direction between the target address and each identified toxic site.
3. ***Reports*** air and water permit non-compliance and other regulatory violations.
4. ***Profiles*** some aspects of the usage, manufacture, storage, handling, transport or disposal of toxic chemicals at individual sites.
5. ***Summarizes*** some potential health effect information and drinking water standards for selected chemicals reported at individual sites.

The Three Sections Of Your Report

The first section highlights your report's findings by summarizing identified sites according to: **a)** distance intervals, **b)** direction, **c)** proximity to the target address and **d)** individual site categories. In addition, the locations of all identified toxic sites are illustrated on individual maps for each radius search distance used in your report. A close-up map illustrates the locations of all identified toxic sites, at the shortest radius search distance used in your report. Finally, a map of tax parcels and a table of selected information about those parcels are included.

The second section of your report contains *Toxic Site Profiles* that provide detailed information on each identified toxic site. The information in each *Toxic Site Profile* varies according to its source. Some toxic site categories have extensive information and some have limited information. All the information is updated on a regular basis.

The third section of the report contains appendices that identify: **1)** on-site spills reported to the national Emergency Response Notification System (ERNS), **2)** various toxic sites that cannot be mapped due to incomplete or erroneous addresses or other mapping problems, **3)** codes that characterize hazardous wastes reported at various facilities, **4)** methods used to map toxic sites identified in your report and **5)** information sources used in your report.


How to Use Your Report

- Check Table One to see the number of identified sites by distance intervals.
- Check Table Two to see identified sites sorted by direction.
- Check Table Three to see identified sites ranked by proximity to the target address.
- Check Table Four to see identified sites sorted by site categories.
- Use Table Five to get info for the subject parcel and every parcel found on the Tax Parcel Map
- Refer to the various maps to see the locations of identified toxic sites. Refer to the *Toxic Site Profile* and *Appendix* sections for additional information.

Toxic Site Databases Analyzed In Your Report


Search Radius

One-Mile




1) **National Priority List for Federal Superfund Cleanup**: a listing of sites known to pose environmental or health hazards that are being investigated or cleaned up under the Federal Superfund program.

Half-Mile




2) **Delisted National Priority List Sites**: a listing of NPL sites that have been removed from the National Priority List.

One-Mile



3) **New York Inactive Hazardous Waste Disposal Site Registry**: a state listing of sites that can pose environmental or public health hazards requiring investigation or clean up.

One-Mile




4) **New York Inactive Hazardous Waste Disposal Site Registry Qualifying**: a state listing of sites that qualify for possible inclusion to the NYDEC Inactive Haz. Waste Disposal Site Registry.

One-Mile




5) **RCRA Corrective Action Activity (CORRACTS)**: waste facilities with RCRA corrective action activity reported by the USEPA.

Half-Mile



6) **CERCLIS** (Comprehensive Environmental Response, Compensation and Liability Information System): a federal listing of Non-NFRAP sites that can pose environmental or public health hazards requiring investigation or clean up.

Half-Mile



7) **CERCLIS NFRAP**: a federal listing of CERCLIS sites that have no further remedial action planned.

Half-Mile



8) **New York State Brownfield Cleanup Sites**: a listing of sites that are abandoned, idled or under-used industrial and commercial sites where expansion or redevelopment is complicated by real or perceived environmental contamination.

Half-Mile



9) **New York Solid Waste Facilities Registry**: active and inactive landfills, incinerators, transfer stations or other solid waste management facilities.

Half-Mile



10) **New York City 1934 Solid Waste Sites**: a listing of solid waste disposal sites operated by New York City municipal authorities circa 1934.

Half-Mile



11) ***New York and Federal Hazardous Waste Treatment, Storage or Disposal Facilities:*** sites reported by the NYS manifest system and the USEPA's Resource Conservation and Recovery Act Information System (RCRIS). Also includes the following database:

- ***RCRA violations:*** waste facilities with violations reported by the USEPA pursuant to the Resource Conservation and Recovery Act.


Half-Mile



12) ***Toxic Spills: active and inactive or closed*** spills reported to state environmental authorities, including *remediated* and *unremediated* leaking underground storage tanks. This database includes the following categories:

- Tank Failures
- Tank Test Failures
- Unknown Spill Cause or Other Spill Causes
- Miscellaneous Spill Causes

Eighth-Mile



13) ***New York State Major Oil Storage Facilities:*** sites with more than a 400,000 gallon capacity for storing petroleum products.

Eighth-Mile



14) ***New York State Petroleum Bulk Storage Facilities:*** sites with more than an 1,100 gallon capacity for storing petroleum products.

Eighth-Mile



15) ***New York City Fire Dept Tank Data:*** tank data from 1997.

Eighth-Mile



16) ***New York and Federal Hazardous Waste Generators and Transporters:*** sites reported by the NYS manifest system and the USEPA's Resource Conservation and Recovery Act Information System (RCRA). Also includes the following database:

- ***RCRA violations:*** waste facilities with violations reported by the USEPA pursuant to the Resource Conservation and Recovery Act.

Eighth-Mile




17) ***New York Chemical Bulk Storage Facilities:*** sites storing hazardous substances listed in 6 NYCRR Part 597 in aboveground tanks with capacities of 185 gallons or more and/or underground tanks of any size

Eighth-Mile



18) ***Historic New York City Utility Sites (1890's to 1940's):*** power generating stations, manufactured gas plants, gas storage facilities, maintenance yards and other gas and electric utility sites.

Half-Mile



19) ***New York Hazardous Substance Disposal Site Draft Study:*** a state listing of sites contaminated with toxic substances that can pose environmental or public health hazards. These sites were not eligible for state clean up funding programs.

Eighth-Mile



20) ***Federal Toxic Release Inventory Facilities:*** discharges of selected toxic chemicals to air, land, water or treatment facilities.

Eighth-Mile



21) ***Federal Air Discharges:*** air pollution point sources monitored by U.S. EPA and/or state and local air regulatory agencies.

Eighth-Mile



22) ***Federal Permit Compliance System Toxic Wastewater Discharges:*** permitted toxic wastewater discharges.

Eighth-Mile



23) ***Federal Civil and Administrative Enforcement Docket:*** judiciary cases filed on behalf of the U. S. Environmental Protection Agency by the Department of Justice.

On-site only
(250 ft)



24) ***New York City Environmental Quality Review (CEQR) – E Designation Sites:*** parcels assigned a special environmental (“E”) designation under the CEQR process. E designation requires specific protocols that must be followed.

Property only



25) ***ERNS: Federal Emergency Response Notification System Spills:*** a listing of federally reported spills.

Limitations Of The Information In Your Report

The information presented in your *Environmental Report* has been obtained from various local, state and federal government agencies. Please be aware that: **1)** additional information on individual sites may be available, **2)** newly discovered sites are continually reported and **3)** all map locations are approximate. As a result, this report is intended to be the **FIRST STEP** in the process of identifying and evaluating possible environmental threats to specific properties and can only serve as a guide for conducting on-site visits or additional, more detailed toxic hazard research.

Toxics Targeting tries to ensure that the information in your report is presented accurately and with minimal alteration. Systematic changes are made to correct obvious address errors in order to allow sites to be mapped. Any address changes that are made are noted in the map information section at the top of each corresponding *Toxic Site Profile*. Some information that has been withheld by government authorities remains included in Toxic Site Profiles and is identified as archival information. Since the information presented in your report is not edited, please be aware that it can contain reporting errors or typographical mistakes made by the site owners/operators or government agencies that produced the information. Also please be aware of some other limitations of the information in your report:

- The digital map used by *Toxics Targeting* is the same one used by the U. S. Census or local authorities in New York City. While the map is generally accurate, no map is perfect. In addition, *Toxics Targeting's* mapping methods estimate where toxic site addresses are located if the address is not specifically designated. **FOR THESE REASONS, ALL MAP LOCATIONS OF ADDRESSES AND REPORTED TOXIC SITES SHOULD BE CONSIDERED APPROXIMATE AND SHOULD BE VERIFIED BY ON-SITE VISITS;**
- **UNDISCOVERED, UNREPORTED OR UNMAPPABLE TOXIC SITES MIGHT NOT BE IDENTIFIED BY THIS REPORT'S CHECK OF 25 TOXIC SITE CATEGORIES. TOXIC SITES REPORTED IN OTHER GOVERNMENT DATABASES MIGHT ALSO EXIST. FOR THESE REASONS, YOUR REPORT MIGHT NOT IDENTIFY ALL THE TOXIC SITES THAT EXIST IN THE AREA IT SEARCHES;**
- The appendix of your report contains a listing of sites that could not be mapped due to incomplete or erroneous address information or other mapping problems. This listing includes unmappable toxic sites in the zip codes searched for the report as well as toxic sites without zip codes reported in the same county. **IF YOU WOULD LIKE INFORMATION ON ANY OF THE LISTED SITES, PLEASE CONTACT *TOXICS TARGETING* AND REFER TO THE SITE ID NUMBER.**
- New York State Department of Environmental Conservation Remediation Site Borders are approximate and may not align with tax parcel boundaries mapped by local authorities or the digital map used by the US Census Bureau. As a result, Remediation Site Borders may overlap parcels that do not involve site remediation activities. Selected parcels also can involve multiple Remediation Site Borders. Refer to individual site profiles for more information. Sites without profiles include potential new sites or sites that have not yet been publicly listed by DEC.
- Some toxic sites identified in your report may be classified as **known hazards**. Most of the toxic sites identified in your report involve **potential hazards** related to the on-site use, manufacture, handling, storage, transport or disposal of toxic chemicals. Some of the toxic sites identified in your report may be the addresses of parties responsible for toxic sites located elsewhere. **YOU SHOULD ONLY CONCLUDE THAT TOXIC HAZARDS ACTUALLY EXIST AT A SPECIFIC SITE WHEN GOVERNMENT AUTHORITIES MAKE THAT DETERMINATION OR WHEN THAT CONCLUSION IS FULLY DOCUMENTED BY THE FINDINGS OF AN APPROPRIATE SITE INVESTIGATION UNDERTAKEN BY LICENSED PROFESSIONALS;**

- Compass directions and distances are approximate. Compass directions are calculated from the subject property address to the mapped location of each identified toxic site. The compass direction does not necessarily refer to the closest property boundary of an identified toxic site. The compass direction also can vary substantially for toxic sites that are located very close to the subject property address.
- The information presented in your report is a summary of the information that *Toxics Targeting* obtains from government agencies on reported toxic sites. **YOU MAY BE ABLE TO OBTAIN ADDITIONAL INFORMATION ABOUT REPORTED SITES WITH THE FREEDOM OF INFORMATION REQUEST FORM LETTERS THAT ARE PROVIDED ON THE INSIDE OF THE BACK COVER.**

Section One:

Report Summary

- *Table One: Number of Identified Toxic Sites By Distance Interval*
- *Table Two: Identified Toxic Sites By Direction*
- *Table Three: Identified Toxic Sites By Category*
- *Table Four: Identified Toxic Sites By Proximity*
- *Map One: One-Mile Radius Map*
- *Map Two: Half-Mile Radius Map*
- *Map Three: Eighth-Mile Radius Map*
- *Map Four: Eighth-Mile Radius Close up Map*
- *Map Five: Tax Parcel Map*
- *Table Five: Tax Parcel Map Information Table*

NUMBER OF IDENTIFIED SITES BY DISTANCE INTERVAL

Database Searched	0 – 100 ft	100 ft – 1/8 mi	1/8 mi – 1/4 mi	1/4 mi – 1/2 mi	1/2 mi – 1 mi	Site Category Totals
ASTM–Required 1 Mile Search						
National Priority List (NPL) Sites	0	0	0	0	0	0
NYS Inactive Hazardous Waste Disposal Site Registry	0	0	0	3	5	8
NYS Inactive Haz Waste Disposal Site Registry Qualifying	0	0	0	0	0	0
RCRA Corrective Action (CORRACTS) Sites	0	0	0	0	0	0
ASTM–Required 1/2 Mile Search						
Delisted National Priority List (NPL) Sites	0	0	0	0	Not searched	0
CERCLIS Superfund Non–NFRAP Sites	0	0	0	0	Not searched	0
CERCLIS Superfund NFRAP Sites	0	0	0	0	Not searched	0
Brownfields Sites						
Voluntary Cleanup Program	0	0	0	1	Not searched	1
Environmental Restoration Program	0	0	0	0	Not searched	0
Brownfield Cleanup Program	0	1	0	6	Not searched	7
NYSDEC Solid Waste Facilities / Landfills	0	3	1	6	Not searched	10
RCRA Hazardous Waste Treatment, Storage, Disposal Sites	0	0	0	1	Not searched	1
NYS Toxic Spills						
Active Tank Failures	0	0	0	0	Not searched	0
Active Tank Test Failures	0	0	1	3	Not searched	4
Active Spills – Unknown / Other Causes	0	2	3	4	Not searched	9
Active Spills – Miscellaneous Causes	0	0	0	1(3)	Not searched	1(3)
Closed Tank Failures	0	1	0	6	Not searched	7
Closed Tank Test Failures	0	1	9	16	Not searched	26
Closed Spills – Unknown / Other Causes	0	3	33	80	Not searched	116
Closed Spills – Miscellaneous Causes	0	6	5(19)	20(115)	Not searched	31(134)
ASTM–Required Property & Adjacent Property (1/8 Mile Search)						
NYS Major Oil Storage Facilities	0	0	Not searched	Not searched	Not searched	0
Local & State Petroleum Bulk Storage Sites	0	20	Not searched	Not searched	Not searched	20
RCRA Hazardous Waste Generators & Transporters	1	16	Not searched	Not searched	Not searched	17
NYS Chemical Bulk Storage Sites	0	0	Not searched	Not searched	Not searched	0
Historic Utility Facilities	0	0	Not searched	Not searched	Not searched	0
ASTM–Required On–Site Only Search						
NYC Environmental Quality Review Requirements ("E") Sites*	1	6	Not searched	Not searched	Not searched	7
Emergency Response Notification System (ERNS)	0	Not searched	Not searched	Not searched	Not searched	0
Institutional Controls / Engineering Controls (IC/EC)	See databases for NPL, CERCLIS, Inactive Hazardous Waste Disposal Site Registry and Brownfield Sites.					
ASTM–Required Databases Distance Interval Totals	2	59	52(19)	147(118)	5	265(137)

Numbers in () indicate spills not mapped and profiled in this report, and are listed at the end of the active and closed spills sections. See these lists for a description of the parameters involved with identifying these spills.

* NYC Environmental Quality Review Requirements ("E") Sites were searched at 250 feet.

NOTE: Table continues on next page.

Non-ASTM Databases 1/2 Mile Search

1934 NYC Municipal Waste Landfills	0	0	0	2	Not searched	2
Hazardous Substance Waste Disposal Sites	0	0	0	0	Not searched	0

Non-ASTM Databases 1/8 Mile Search

Toxic Release Inventory Sites (TRI)	0	2	Not searched	Not searched	Not searched	2
Permit Compliance System (PCS) Toxic Wastewater Discharges	0	1	Not searched	Not searched	Not searched	1
Air Discharges	0	5	Not searched	Not searched	Not searched	5
Civil & Administrative Enforcement Docket Facilities	0	1	Not searched	Not searched	Not searched	1

Non-ASTM Databases Distance Interval Totals	0	9	0	2	Not Searched	11
--	----------	----------	----------	----------	---------------------	-----------

<i>Distance Interval Totals</i>	2	68	52(19)	149(118)	5	276(137)
--	----------	-----------	---------------	-----------------	----------	-----------------

Numbers in () indicate spills not mapped and profiled in this report, and are listed at the end of the active and closed spills sections. See these lists for a description of the parameters involved with identifying these spills.

Identified Toxic Sites by Direction

417 Gerard Avenue
Bronx, NY 10451

* Compass directions can vary substantially for sites located very close to the subject property address.

Sites less than 100 feet from subject property sorted by distance

Map Id#	Site Name	Site Street	Approximate Distance & Direction From Property	Toxic Site Category
270		BLOCK: 2351 LOT: 20	0 feet	NYC Env. Qual. Review-"E" Designation
244	STONE SERVICE	445 GERRARD AVE	87 feet to the NNE*	Hazardous Waste Generator/Transporter

Sites between 100 ft and 660 ft from the subject property sorted by direction and distance

Map Id#	Site Name	Site Street	Approximate Distance & Direction From Property	Toxic Site Category
9	500 EXTERIOR STREET, LOT B	500 EXTERIOR STREET	268 feet to the N	Brownfields Site
34	UNDER CONSTRUCTION	500 EXTERIOR ST	277 feet to the N	Active Haz Spill (Unknown/Other Cause)
227	A.C. AUTO WRECKING CO. INC	475 GERARD AVENUE	279 feet to the N	Petroleum Bulk Storage Site
35	PHASE 2	110 E 149TH ST	505 feet to the N	Active Haz Spill (Unknown/Other Cause)
272		BLOCK: 2351 LOT: 12	110 feet to the NNE*	NYC Env. Qual. Review-"E" Designation
236	CONGRESS PAPER CORP	110 E 149 ST	511 feet to the NNE	Petroleum Bulk Storage Site
195	MANHOLE 4505	WEST GERARD AVE/146TH ST	194 feet to the NE*	Closed Status Spill (Misc. Spill Cause)
245	CONSOLIDATED EDISON	146TH STREET AND GERARD	194 feet to the NE*	Hazardous Waste Generator/Transporter
51	CLOSED-LACKOF RECENT INFO	471 WALTON AVE	340 feet to the NE	Closed Status Tank Test Failure
240	HOSTOS COMMUNITY COLLEGE	120 E 149 ST	647 feet to the NE	Petroleum Bulk Storage Site
241	D'AGOSTINO INC	495 WALTON AVE	648 feet to the NE	Petroleum Bulk Storage Site
275		BLOCK: 2350 LOT: 5	193 feet to the ENE*	NYC Env. Qual. Review-"E" Designation
254	MTA NYCT - PUMP ROOM 3213	479 WALTON AVE	430 feet to the ENE	Hazardous Waste Generator/Transporter
78	475 WALTON AVENUE	475 WALTON AVENUE	456 feet to the ENE	Closed Status Spill (Unk/Other Cause)
260	HOSTOS COMMUNITY COLLEGE	475 GRAND CONCOURSE	659 feet to the ENE	Hazardous Waste Generator/Transporter
225	ROCKET JEWELRY BOX INC	125 EAST 144TH STREET	175 feet to the E*	Petroleum Bulk Storage Site
226	ROCKET JEWELRY BOX INC	414 GERARD AVE	175 feet to the E*	Petroleum Bulk Storage Site
252	HOSTOS COMMUNITY COLLEGE - TRAILER #5	427 WALTON AVE	297 feet to the E	Hazardous Waste Generator/Transporter
231	HOSTOS COMMUNITY COLLEGE	427 WALTON AVENUE	306 feet to the E	Petroleum Bulk Storage Site
232	PAY TV OF GREATER NY	140 E 146TH ST	372 feet to the E	Petroleum Bulk Storage Site
197	FORMER SCHOOL PS31X	425 GRAND CONCOURSE	452 feet to the E	Closed Status Spill (Misc. Spill Cause)
235	PUBLIC SCHOOL 31 - BRONX	425 GRAND CONCOURSE	485 feet to the E	Petroleum Bulk Storage Site
274		BLOCK: 2350 LOT: 1	169 feet to the ESE*	NYC Env. Qual. Review-"E" Designation
229	COATS NORTH AMERICA	135 EAST 144TH STREET	290 feet to the ESE	Petroleum Bulk Storage Site
230	BRIDGE REALTY INC	135 E 144 ST	290 feet to the ESE	Petroleum Bulk Storage Site
44	HOSTOS COMMUNITY COLLEGE	WALTON AVE EAST 144TH ST.	374 feet to the ESE	Closed Status Tank Failure

77 259	MANHOLE # 9489 CONSOLIDATED EDISON	WALTON AVE EAST 144TH ST. 144 ST & GRAND CONCOURSE	374 feet to the ESE 609 feet to the ESE	Closed Status Spill (Unk/Other Cause) Hazardous Waste Generator/Transporter
228 79 198 239	PANORAMIC INDUSTRIES INC U HAUL #803-68 368 WALTON AVENUE U-HAUL CO OF METRO NY	120 E 144TH ST 368 WALTON AVE 368 WALTON AVENUE 368 WALTON AVENUE	285 feet to the SE 581 feet to the SE 581 feet to the SE 591 feet to the SE	Petroleum Bulk Storage Site Closed Status Spill (Unk/Other Cause) Closed Status Spill (Misc. Spill Cause) Petroleum Bulk Storage Site
243	GRAND CONCOURSE U-HAUL REPAIR	350 WALTON AVENUE	659 feet to the SSE	Petroleum Bulk Storage Site
237 266 257	350 GERARD CORPORATION PREMIER LAUNDRY WEB TECH CORPORATION	350 GERARD AVENUE 350 GERARD AVENUE 350 GERARD AVENUE	526 feet to the S 561 feet to the S 589 feet to the S	Petroleum Bulk Storage Site Air Discharge Site Hazardous Waste Generator/Transporter
224 193 194 276 264 265 261 262 246 247 248 249 250 251	385 GERARD AVE VS 2773 MANHOLE 1676 S & S INDUSTRIES INC S & S INDUSTRIES INC S & S INDUSTRIES INC. S & S IND. INC. BARKLEY BUILDING S & S INDUSTRIES SPORT SCREEN INC SPORT SCREEN INC CON EDISON NORTHEAST LAMP RECYCLING INC	385 GERARD AVENUE 385 GERARD AVENUE 385 GERARD AV BLOCK: 2349 LOT: 90 385 GERARD AVENUE 385 GERARD AVE 385 GERARD AVE. 385 GERARD AVE. 385 GERARD AVE - 5TH & 6TH FL 385 GERARD AVENUE 385 GERARD AVE 385 GERARD AVE 2ND FLOOR FRONT OF 385 GERARD AVE & 385 GERARD AVE - MAIN FLOOR	174 feet to the SSW* 189 feet to the SSW* 189 feet to the SSW* 195 feet to the SSW* 200 feet to the SSW 200 feet to the SSW 216 feet to the SSW 216 feet to the SSW 241 feet to the SSW 241 feet to the SSW 241 feet to the SSW 241 feet to the SSW 241 feet to the SSW 241 feet to the SSW	Petroleum Bulk Storage Site Closed Status Spill (Misc. Spill Cause) Closed Status Spill (Misc. Spill Cause) NYC Env. Qual. Review-"E" Designation Air Discharge Site Air Discharge Site Toxic Release Inventory Site Toxic Release Inventory Site Hazardous Waste Generator/Transporter Hazardous Waste Generator/Transporter Hazardous Waste Generator/Transporter Hazardous Waste Generator/Transporter Hazardous Waste Generator/Transporter Hazardous Waste Generator/Transporter Hazardous Waste Generator/Transporter
238 256	METROPOLITAN ROOFING SUPPS CO CONSOLIDATED EDISON	355 MAJOR DEEGAN BLVD 355 EXTERIOR ST OPEXCAV	561 feet to the SW 571 feet to the SW	Petroleum Bulk Storage Site Hazardous Waste Generator/Transporter
233 234 196	MONTAUK STUDENT TRANSPORT AMBOY BUS CO AMBOY BUS	399 EXTERIOR STREET 399 EXTERIOR ST 399 EXTERIOR ST	406 feet to the W 406 feet to the W 438 feet to the W	Petroleum Bulk Storage Site Petroleum Bulk Storage Site Closed Status Spill (Misc. Spill Cause)
271 253	PPG INDUSTRIES INC LOC #1834	BLOCK: 2351 LOT: 1 441 EXTERIOR ST	101 feet to the WNW* 342 feet to the WNW	NYC Env. Qual. Review-"E" Designation Hazardous Waste Generator/Transporter
258 17 18 19	COPAKE VALLEY FARM LLC BRONX COUNTY RECYCLING EQUINOX ASSOCIATES, INC. (UNIVERSAL DEMO NEW YORK RECYCLING LLC	475 EXTERIOR ST 475 EXTERIOR STREET 475 EXTERIOR STREET 475 EXTERIOR STREET	606 feet to the NW 639 feet to the NW 639 feet to the NW 639 feet to the NW	Hazardous Waste Generator/Transporter Solid Waste Facility Solid Waste Facility Solid Waste Facility
273 255 263 267 268 269 242	NYSDOT BIN 106680A 13 LACKAWANNA PROPERTIES LLC INDUSTRIAL SCRAP BRONX INDUSTRIAL SCRAP BRONX INDUSTRIAL SCRAP BRONX COUNTY RECYCLING LLC	BLOCK: 2351 LOT: 3 I-87 OVER E 149TH ST 475 EXTERIOR STREET 475 EXTERIOR STREET 475 EXTERIOR STREET & 149TH ST 475 EXTERIOR STREET & 149TH ST 475 EXTERIOR STREET	135 feet to the NNW* 530 feet to the NNW 601 feet to the NNW 615 feet to the NNW 615 feet to the NNW 628 feet to the NNW 651 feet to the NNW	NYC Env. Qual. Review-"E" Designation Hazardous Waste Generator/Transporter Wastewater Discharge Facility Air Discharge Site Air Discharge Site Civil & Admin. Enforcement Docket Site Petroleum Bulk Storage Site

Sites equal to or greater than 660 ft from subject property sorted by direction and distance

Map Id#	Site Name	Site Street	Approximate Distance & Direction From Property	Toxic Site Category
83	TRANSFORMER MANHOLE 644	EAST 149TH ST	756 feet to the N	Closed Status Spill (Unk/Other Cause)
84	NORTHBOD SERVICE RD	EXIT 4 MAJOR DEAGAN	771 feet to the N	Closed Status Spill (Unk/Other Cause)
102	MANHOLE 3889	EXTERIOR ST/150TH ST	1189 feet to the N	Closed Status Spill (Unk/Other Cause)
103	208591; EXTERIOR ST	EXTERIOR ST	1189 feet to the N	Closed Status Spill (Unk/Other Cause)
104	204710; EXTERIOR ST	EXTERIOR ST	1189 feet to the N	Closed Status Spill (Unk/Other Cause)
105	NEXT TO YANKEE STADIUM	150TH /EXTERIOR STREET	1189 feet to the N	Closed Status Spill (Unk/Other Cause)
106	SPILL NUMBER 0204235	MAJOR DEEGAN/150TH ST	1189 feet to the N	Closed Status Spill (Unk/Other Cause)
203	MAJOR DEEGAN EXPRESS WAY	NEAR 150TH ST	1189 feet to the N	Closed Status Spill (Misc. Spill Cause)
11	GATEWAY CENTER AT BRONX TERMINAL MARKET, EASTERN	EXTERIOR STREET	1716 feet to the N	Brownfields Site
127	BRONX HOUSE OF DETENTION	653 RIVER AVE.	1728 feet to the N	Closed Status Spill (Unk/Other Cause)
208	BRONX DETENTION CENTER	653 RIVER AVE	1728 feet to the N	Closed Status Spill (Misc. Spill Cause)
25		BRONX TERMINAL MARKET	2019 feet to the N	Solid Waste Facility
142	BROWNFIELD PRO #C203015	49 BRONX TERMINAL MARKET	2068 feet to the N	Closed Status Spill (Unk/Other Cause)
81	MANHOLE #4506	149TH & GERARD AVE	703 feet to the NNE	Closed Status Spill (Unk/Other Cause)
52	SPARTAN PETROLEUM/ MOBIL STATION	99 EAST 149TH ST	829 feet to the NNE	Closed Status Tank Test Failure
53	MOBIL	99 EAST 149TH ST	829 feet to the NNE	Closed Status Tank Test Failure
85	MANHATTAN WEST 09 DOS -DDC	99 EAST 149TH ST	829 feet to the NNE	Closed Status Spill (Unk/Other Cause)
86	MOBIL	99 EAST 149TH ST	829 feet to the NNE	Closed Status Spill (Unk/Other Cause)
87	MOBIL	99 EAST 149TH STREET	829 feet to the NNE	Closed Status Spill (Unk/Other Cause)
88	AMOCO SERVICE STATION	99 EAST 149TH STREET	829 feet to the NNE	Closed Status Spill (Unk/Other Cause)
89	AMOCO	99 EAST 149TH ST	829 feet to the NNE	Closed Status Spill (Unk/Other Cause)
54	NYCDOS TANK TEST FAILURE	545 GERARD AVE / 125 EAST 149TH STREET	910 feet to the NNE	Closed Status Tank Test Failure
55	NYC DEPT OF SANITATION TTF	545 GERARD AVE	910 feet to the NNE	Closed Status Tank Test Failure
90	MANHATTAN WEST 09 DOS -DDC	125 EAST 149TH STREET	910 feet to the NNE	Closed Status Spill (Unk/Other Cause)
96	TM625	GERARD AV / E 150TH ST	1067 feet to the NNE	Closed Status Spill (Unk/Other Cause)
97	221625; GERARD AVENUE	GERARD AVENUE	1067 feet to the NNE	Closed Status Spill (Unk/Other Cause)
200	IN SEWER OR VAULT	GERARD AV & E150TH ST	1067 feet to the NNE	Closed Status Spill (Misc. Spill Cause)
98	208501; WALTON AVE & E150 ST	WALTON AVE & E150 ST	1095 feet to the NNE	Closed Status Spill (Unk/Other Cause)
99	214322; WALTON AVE & E150 ST	WALTON AVE & E150 ST	1095 feet to the NNE	Closed Status Spill (Unk/Other Cause)
60	USPS VEHICLE MAINT. FAC.	580 GERARD AVENUE	1287 feet to the NNE	Closed Status Tank Test Failure
157	MANHOLE 4526	EAST 153RD STREET+GERARD	2275 feet to the NNE	Closed Status Spill (Unk/Other Cause)
191	PRIVATE DWELLING	710 GERARD AVE	2615 feet to the NNE	Closed Status Spill (Unk/Other Cause)
28		FRANZ SIEGEL PARK	2626 feet to the NNE	Solid Waste Facility
95	COMMERCIAL PROPERTY	557 GRAND CONCOURSE	1018 feet to the NE	Closed Status Spill (Unk/Other Cause)
117	SPILL NUMBER 0406130	CEDAR LANE/EAST 151 ST	1445 feet to the NE	Closed Status Spill (Unk/Other Cause)
120	MOBIL	611 GRAND CONCOURSE	1520 feet to the NE	Closed Status Spill (Unk/Other Cause)
121	MOBIL GAS 12971(17-KTA)	611 GRAND CONCOURSE	1520 feet to the NE	Closed Status Spill (Unk/Other Cause)
147	CANDLEWOOD AUTO MALL	676 GRAND CONCOURSE	2096 feet to the NE	Closed Status Spill (Unk/Other Cause)
161	RESIDENTS	730 GRAND CONCOURSE	2403 feet to the NE	Closed Status Spill (Unk/Other Cause)
215	730 GRAND CONCOURSE	730 GRAND CONCOURSE	2403 feet to the NE	Closed Status Spill (Misc. Spill Cause)
14	FORMER METRO NORTH PROPERTY	730 CONCOURSE VILLAGE WEST	2589 feet to the NE	Brownfields Site
4	MOTT HAVEN MGP PLUME TRACKDOWN	CONCOURSE VILLAGE WEST AT EAST 156TH STREET	2839 feet to the NE	NYSDEC Inactive Haz Waste Disposal Site
199	149TH ST & GRAND CONCOURS	149TH ST & GRAND CONCOURS	924 feet to the ENE	Closed Status Spill (Misc. Spill Cause)
56	500 GRAND CONCOURSE	500 GRAND CONCOURSE	946 feet to the ENE	Closed Status Tank Test Failure

91	HOSTOS COMMUNITY COLLEGE	500 GRAND CONCOURSE	946 feet to the ENE	Closed Status Spill (Unk/Other Cause)
45	225 EAST 149TH ST/BX	225 EAST 149TH STREET	1806 feet to the ENE	Closed Status Tank Failure
130	VAULT # 3200	231 EAST 149 ST NEAR PARK AVE	1806 feet to the ENE	Closed Status Spill (Unk/Other Cause)
69	APARTMENT	635 MORRIS AVE	2265 feet to the ENE	Closed Status Tank Test Failure
50	EXCAVATION	675 MORRIS AVE	2572 feet to the ENE	Closed Status Tank Failure
192	211656; MORRIS AVE AND E 153 ST	MORRIS AVE AND E 153 ST	2637 feet to the ENE	Closed Status Spill (Unk/Other Cause)
7	FORMER MELROSE AVENUE DRY CLEANER	753 MELROSE AVENUE	4272 feet to the ENE	NYSDEC Inactive Haz Waste Disposal Site
202	VAULT # 612	EAST 146 ST AND PARK AVE	1115 feet to the E	Closed Status Spill (Misc. Spill Cause)
31	LINCOLN HOSPITAL TTF	234 E 149TH ST	1573 feet to the E	Active Tank Test Failure
39	LINCOLN HOSPITAL	234 E 149TH ST	1573 feet to the E	Active Haz Spill (Unknown/Other Cause)
61	LINCOLN MEDICAL CENTER	234 EAST 149TH ST	1573 feet to the E	Closed Status Tank Test Failure
123	LINCOLN HOSPITAL AMBULANCE BAY	234 EAST 149	1573 feet to the E	Closed Status Spill (Unk/Other Cause)
163	MANHOLE #7087	IFO 301 E 149TH SR	2430 feet to the E	Closed Status Spill (Unk/Other Cause)
8	BRONXCHESTER URA SITE 1A	BROOK AVENUE AT EAST 156TH STREET	4964 feet to the E	NYSDEC Inactive Haz Waste Disposal Site
57	COMMERCAIL BUILD	200 EAST 146TH STREET	1170 feet to the ESE	Closed Status Tank Test Failure
30	PREMIER METALS	381 CANAL PLACE	1171 feet to the ESE	Active Tank Test Failure
58	381 CANAL PLACE	381 CANAL PLACE	1171 feet to the ESE	Closed Status Tank Test Failure
101	381 CANAL PLACE	381 CANAL PLACE	1171 feet to the ESE	Closed Status Spill (Unk/Other Cause)
112	215 E 144TH STREET	215 E 144TH STREET	1261 feet to the ESE	Closed Status Spill (Unk/Other Cause)
29	POWER CHEMICAL CO INC	387 RIDER AVE	1469 feet to the ESE	Hazardous Waste Treat, Storage, Disposal
206	MAN HOLE #640	RIDER AVE / E 143RD ST	1530 feet to the ESE	Closed Status Spill (Misc. Spill Cause)
46	PATTERSON HOUSES	301 EAST 143RD STREET	2227 feet to the ESE	Closed Status Tank Failure
68	PATTERSON HOUSES -NYCHA	301 EAST 143RD STREET	2227 feet to the ESE	Closed Status Tank Test Failure
153	PATTERSON HOUSES -NYCHA	301 EAST 143RD STREET	2227 feet to the ESE	Closed Status Spill (Unk/Other Cause)
214	PATTERSON HOUSES -NYCHA	301 EAST 143RD STREET	2227 feet to the ESE	Closed Status Spill (Misc. Spill Cause)
36	FORMER HESS/MERIT STATION 32GRA	370 GRAND CONCOURSE	799 feet to the SE	Active Haz Spill (Unknown/Other Cause)
37	BP AMOCO STATION #17782	350 GRAND CONCOURSE	799 feet to the SE	Active Haz Spill (Unknown/Other Cause)
116	VAULT #VS2380	CANAL PL/E 141ST	1385 feet to the SE	Closed Status Spill (Unk/Other Cause)
207	SCHOOL #X183	339 MORRIS AV	1721 feet to the SE	Closed Status Spill (Misc. Spill Cause)
133	WESTERN BEEF	301 MORRIS AVE	1934 feet to the SE	Closed Status Spill (Unk/Other Cause)
137	221481; 140TH	140TH	1986 feet to the SE	Closed Status Spill (Unk/Other Cause)
143	PATTERSON -NYCHA	314 EAST 143RD STREET	2092 feet to the SE	Closed Status Spill (Unk/Other Cause)
144	216104; 320 MORRIS AVENUE	320 MORRIS AVENUE	2092 feet to the SE	Closed Status Spill (Unk/Other Cause)
145	MANHOLE 15971	660 3RD AVE	2092 feet to the SE	Closed Status Spill (Unk/Other Cause)
146	MANHOLE #15959	2625 3RD AVE	2092 feet to the SE	Closed Status Spill (Unk/Other Cause)
212	PATTERSON	314 EAST 143RD STREET	2092 feet to the SE	Closed Status Spill (Misc. Spill Cause)
183	219042; E 143RD ST AND ALEXANDER AVE	E 143RD ST AND ALEXANDER AVE	2526 feet to the SE	Closed Status Spill (Unk/Other Cause)
92	141ST ST& GRAND CONCOURSE	141ST ST & GRAND CONCOURSE	947 feet to the SSE	Closed Status Spill (Unk/Other Cause)
38	FORMER CITYGAS/LAGE CAR WASH	315 GRAND CONCOURSE	972 feet to the SSE	Active Haz Spill (Unknown/Other Cause)
93	ABANDONED GAS STATION	315 GRAND CONCOURSE	972 feet to the SSE	Closed Status Spill (Unk/Other Cause)
100	SPILL NUMBER 9702764	310 GRAND CONCOURSE	1101 feet to the SSE	Closed Status Spill (Unk/Other Cause)
201	318 GRAND CONCOURSE/BX	318 GRAND CONCOURSE	1101 feet to the SSE	Closed Status Spill (Misc. Spill Cause)
21	ECOLOGY RECYCLING PLANT		1444 feet to the SSE	Solid Waste Facility
22	ECOLOGY RECYCLING PLANT		1444 feet to the SSE	Solid Waste Facility
122	SPILL NUMBER 0200438	321 CANAL PLACE	1564 feet to the SSE	Closed Status Spill (Unk/Other Cause)
2	2568 PARK	140TH ST & CANAL PL	1676 feet to the SSE	NYSDEC Inactive Haz Waste Disposal Site
131	TM #1565	2568 PARK AVENUE	1843 feet to the SSE	Closed Status Spill (Unk/Other Cause)
23	CRYSTAL WASTE PAPER INC.	277 RIDER AVE	1882 feet to the SSE	Solid Waste Facility
24	IESI NY CORP - CANAL PLACE RECYCLING FACILITY	264-66 Canal Place	1933 feet to the SSE	Solid Waste Facility
		246 - 266 CANAL PLACE		

134	MANHOLE 14518	RIDER AVE/EAST 139TH ST	1975 feet to the SSE	Closed Status Spill (Unk/Other Cause)
135	MAN HOLE # 14518	RYDER AVE/E 139TH ST	1975 feet to the SSE	Closed Status Spill (Unk/Other Cause)
136	MANHOLE 14518	E 139TH ST & RIDER AV	1975 feet to the SSE	Closed Status Spill (Unk/Other Cause)
63	236 E 138TH ST/BX/EAGLE	236 EAST 138TH STREET	2058 feet to the SSE	Closed Status Tank Test Failure
64	236 138TH ST/BX	236 138TH STREET	2058 feet to the SSE	Closed Status Tank Test Failure
40	GASOLINE FILLED MANHOLE	EAST 138TH ST & RIDER AVE	2101 feet to the SSE	Active Haz Spill (Unk/Other Cause)
148	EFFCO 138 ST.BRONX PT. 2	138TH ST / RIDER AVE	2101 feet to the SSE	Closed Status Spill (Unk/Other Cause)
12	FORMER G & C SERVICES	255 EAST 138TH STREET	2182 feet to the SSE	Brownfields Site
67	242 E 138TH ST	242 EAST 138TH STREET & RIDER AVEUNE	2217 feet to the SSE	Closed Status Tank Test Failure
152	GAS STATION-EXCAVATION	242 EAST 138TH STREET	2217 feet to the SSE	Closed Status Spill (Unk/Other Cause)
3	RIDER AVENUE GAS STATION	250 EAST 138TH STREET	2222 feet to the SSE	NYSDEC Inactive Haz Waste Disposal Site
154	TRANSCON INTERNATIONAL INC.	234 RIDER AVE/241 EAST 137TH STREET	2232 feet to the SSE	Closed Status Spill (Unk/Other Cause)
155	MANHOLE #15937	E 139TH ST & MORRIS AV	2239 feet to the SSE	Closed Status Spill (Unk/Other Cause)
158	256 EAST 138TH STREET / B	256 EAST 138TH STREET	2301 feet to the SSE	Closed Status Spill (Unk/Other Cause)
162	ER AUTO PARTS	2592 THIRD AV	2403 feet to the SSE	Closed Status Spill (Unk/Other Cause)
216	COMMERCIAL PROPERTY	271 E139TH ST	2418 feet to the SSE	Closed Status Spill (Misc. Spill Cause)
165	MANHOLE #6475	3RD AVE ANDE E.138TH ST	2453 feet to the SSE	Closed Status Spill (Unk/Other Cause)
166	MANHOLE # 17459	LINCOLN AV \$ E138TH ST	2453 feet to the SSE	Closed Status Spill (Unk/Other Cause)
171	AMOCO STATION/VIKKY BROTHER REALTY	2525 THIRD AVE.	2492 feet to the SSE	Closed Status Spill (Unk/Other Cause)
172	WATER SEEPAGE INTO ADJACENT BASEMENT	2525 3RD AVENUE	2492 feet to the SSE	Closed Status Spill (Unk/Other Cause)
185	MANHOLE	EAST 137TH STREET AND 3RD AVE	2545 feet to the SSE	Closed Status Spill (Unk/Other Cause)
15	BORINQUEN COURT	271 - 285 E. 138TH ST	2593 feet to the SSE	Brownfields Site
59	GASETERIA	115 EAST 138TH STREET	1260 feet to the S	Closed Status Tank Test Failure
109	GASETERIA	115 EAST 138TH STREET	1260 feet to the S	Closed Status Spill (Unk/Other Cause)
110	APARTMENT BUILDING	250 WALTON AVE	1261 feet to the S	Closed Status Spill (Unk/Other Cause)
111	SERVICE BOX #4855	261 GR CONCOURSE/138TH ST	1261 feet to the S	Closed Status Spill (Unk/Other Cause)
119	SERVICE 10277	E 138TH ST GRAND CONCORD	1463 feet to the S	Closed Status Spill (Unk/Other Cause)
129	ON THE STREET	EAST 138TH ST./ PARK AVE	1753 feet to the S	Closed Status Spill (Unk/Other Cause)
132	VAULT VS 1640	206 EAST 138TH ST	1878 feet to the S	Closed Status Spill (Unk/Other Cause)
138	VACANT/ COMMERCIAL	220 EAST 138TH ST	2009 feet to the S	Closed Status Spill (Unk/Other Cause)
213	VAULT #5137	EXTERIOR ST & PARK AV	2145 feet to the S	Closed Status Spill (Misc. Spill Cause)
168	VACANT COMMERCIAL PROPERT	247 EAST 136TH STREET	2459 feet to the S	Closed Status Spill (Unk/Other Cause)
26	DOMAR CONTRACTING T.S.	2501 THIRD AVE	2564 feet to the S	Solid Waste Facility
27	YOUNG CONTRACTING CORP.	2501 THIRD AVENUE	2564 feet to the S	Solid Waste Facility
42	GASETERIA	2477 3RD AVENUE	2630 feet to the S	Active Haz Spill (Unk/Other Cause)
16	2477 THIRD AVENUE PROPERTY	2477 THIRD AVENUE	2638 feet to the S	Brownfields Site
5	VISTA 1	2401 THIRD AVENUE	3137 feet to the S	NYSDEC Inactive Haz Waste Disposal Site
20	CON-EDISON @ SERVICE CENTER	281 EXTERIOR STREET	897 feet to the SSW	Solid Waste Facility
114	STAINED SOIL FOUND IN EXCAVATION	EAST 138 STREET & EXTERIOR STREET	1328 feet to the SSW	Closed Status Spill (Unk/Other Cause)
204	MAJOR DEEGAN & 138TH ST/B	MAJOR DEEGAN/138TH ST.	1345 feet to the SSW	Closed Status Spill (Misc. Spill Cause)
82	VERIZON BUILDING	325 EXTERIOR STREET	716 feet to the SW	Closed Status Spill (Unk/Other Cause)
205	MADISON AV BRIDGE OVER	HARLEM RIVER	1522 feet to the SW	Closed Status Spill (Misc. Spill Cause)
125	138TH STREET	138TH STREET	1679 feet to the SW	Closed Status Spill (Unk/Other Cause)
32	NYC DEPT OF SANITATION - TTF	110 EAST 138TH ST	1788 feet to the SW	Active Tank Test Failure
66	RIVERTON APARTMENTS	2225-2237 5TH AVE	2173 feet to the SW	Closed Status Tank Test Failure
150	SPILL AT VENT PIPE AT RIVERTON APARTMENT COMPLEX	2225 5TH AVE	2173 feet to the SW	Closed Status Spill (Unk/Other Cause)
151	RIVERTON ASSOCIATES - MISC	2237 5TH AVE	2173 feet to the SW	Closed Status Spill (Unk/Other Cause)
170	135TH STREET/MADISON AVE.	135TH STREET/MADISON AVE.	2489 feet to the SW	Closed Status Spill (Unk/Other Cause)
217	VAULT 8735	135TH ST AT MADISON AV	2489 feet to the SW	Closed Status Spill (Misc. Spill Cause)
113	VAULT 3804	5TH AV/W141ST ST	1324 feet to the WSW	Closed Status Spill (Unk/Other Cause)

124	22-89 5TH AVE	22-89 5TH AVE	1661 feet to the WSW	Closed Status Spill (Unk/Other Cause)
62	RESIDENTIAL	2300 5TH AVE	1703 feet to the WSW	Closed Status Tank Test Failure
126	15 WEST 139 STREET	15 W 139TH ST	1703 feet to the WSW	Closed Status Spill (Unk/Other Cause)
209	RESIDENTIAL MULTI FAMILY	30 WEST 139 ST	1955 feet to the WSW	Closed Status Spill (Misc. Spill Cause)
210	APT COMPLEX – BUILDING 30	30 WEST 139TH ST	1955 feet to the WSW	Closed Status Spill (Misc. Spill Cause)
167	UNKNOWN	55 WEST 137TH ST	2456 feet to the WSW	Closed Status Spill (Unk/Other Cause)
115	VAULT 3328	2 WEST 142ND STREET	1328 feet to the W	Closed Status Spill (Unk/Other Cause)
1	2350 FIFTH AVE., NEW YORK (AKA, PS 141)	2340 & 2350 FIFTH AVENUE	1337 feet to the W	NYSDEC Inactive Haz Waste Disposal Site
10	2350 FIFTH AVENUE	2350 FIFTH AVENUE	1337 feet to the W	Brownfields Site
139	630 LENOX AVE	630 LENOX AVE	2026 feet to the W	Closed Status Spill (Unk/Other Cause)
211	DELANO VILLAGE	630 LENOX AVE (W 142ST)	2026 feet to the W	Closed Status Spill (Misc. Spill Cause)
65	SAVOY PARK APT	620 LENOX AVE	2067 feet to the W	Closed Status Tank Test Failure
140	COMMERCIAL PROPERTY	620 LENOX AVENUE	2067 feet to the W	Closed Status Spill (Unk/Other Cause)
141	REAR OF BLDG	620 LENOX AVENUE	2067 feet to the W	Closed Status Spill (Unk/Other Cause)
47	APT COMPLEX	101 W.140TH ST	2401 feet to the W	Closed Status Tank Failure
48	101 W 140TH ST	101 W 140TH ST	2401 feet to the W	Closed Status Tank Failure
160	APARTMENT BUILDING	101 WEST 140TH	2401 feet to the W	Closed Status Spill (Unk/Other Cause)
184	RESIDANCE	144 WEST 141 STREET	2545 feet to the W	Closed Status Spill (Unk/Other Cause)
186	205042; W ST	W ST	2590 feet to the W	Closed Status Spill (Unk/Other Cause)
128	143RD ST ASSOCIATES	44-58 WEST 143RD ST	1750 feet to the WNW	Closed Status Spill (Unk/Other Cause)
70	120-128 WEST 145TH STREET	120-128 WEST 145TH STREET	2442 feet to the WNW	Closed Status Tank Test Failure
71	120-128 W.145TH ST	120-128 W.145TH ST	2442 feet to the WNW	Closed Status Tank Test Failure
164	HESS/MERIT GAS STA.	120 WEST 145TH STREET	2442 feet to the WNW	Closed Status Spill (Unk/Other Cause)
169	IN FRONT OF	135 WEST 142ND ST	2486 feet to the WNW	Closed Status Spill (Unk/Other Cause)
41	MOBIL SERVICE STATION 17-QDM	150-54 WEST 145TH ST	2606 feet to the WNW	Active Haz Spill (Unknown/Other Cause)
76	150-54 WEST 145TH ST/MANH	150-54 WEST 145TH STREET	2606 feet to the WNW	Closed Status Tank Test Failure
187	MOBIL STATION # 12827	150-154 WEST 145TH ST	2606 feet to the WNW	Closed Status Spill (Unk/Other Cause)
188	MOBIL 12827-17-QDM	150-54 WEST 145TH ST	2606 feet to the WNW	Closed Status Spill (Unk/Other Cause)
189	MOBIL SERVICE STATION	150-54 WEST 145TH ST	2606 feet to the WNW	Closed Status Spill (Unk/Other Cause)
190	EXXON MOBILE#12827	150-54 W.145TH ST	2606 feet to the WNW	Closed Status Spill (Unk/Other Cause)
80	EQUINOX X 149 ST OF DEGAN	475 EXTERIOR STREET	669 feet to the NW	Closed Status Spill (Unk/Other Cause)
94	HARLHEM RIVER	145TH STREET BRIDGE	1018 feet to the NW	Closed Status Spill (Unk/Other Cause)
107	IN THE RIVER	145TH STREET BRIDGE	1191 feet to the NW	Closed Status Spill (Unk/Other Cause)
108	HERLEM RIVER	145TH STREET BRIDGE	1191 feet to the NW	Closed Status Spill (Unk/Other Cause)
149	146TH & 147TH ST/LENOX AVE	146TH & 147TH ST/LENOX AVE	2117 feet to the NW	Closed Status Spill (Unk/Other Cause)
156	MTA	711 LENOX AVE	2264 feet to the NW	Closed Status Spill (Unk/Other Cause)
43	GETTY S/S #58409 – GETTY PROPERTIES	119 W. 145TH ST	2319 feet to the NW	Active Haz Spill (Misc. Spill Cause)
159	GETTY#58409	119 W. 145TH ST	2319 feet to the NW	Closed Status Spill (Unk/Other Cause)
33	MOTHER CLARA HALE (146TH ST) DEPOT –NYCT	721 LENOX AVE	2526 feet to the NW	Active Tank Test Failure
49	101-165 W 146TH ST/BX	1010165 WEST 146TH STREET	2526 feet to the NW	Closed Status Tank Failure
72	146TH ST & LENOX AVE	721 LENOX AVE	2526 feet to the NW	Closed Status Tank Test Failure
73	MOTHER CLARA HALE (146TH ST) DEPOT –NYCT	721 LENOX AVE	2526 feet to the NW	Closed Status Tank Test Failure
74	MOTHER CLARA HALE DEPOT	721 LENOX AVE	2526 feet to the NW	Closed Status Tank Test Failure
75	NYC TRANSIT	146TH ST & LENOX	2526 feet to the NW	Closed Status Tank Test Failure
173	HALE (146TH STREET) DEPOT-NYCT	721 LENOX AVE	2526 feet to the NW	Closed Status Spill (Unk/Other Cause)
174	146TH ST BUS DEPOT	721 LENOX AVE	2526 feet to the NW	Closed Status Spill (Unk/Other Cause)
175	146TH STREET DEPOT	146TH STREET DEPOT	2526 feet to the NW	Closed Status Spill (Unk/Other Cause)
176	146 WEST 147TH ST/MANH	146 WEST 147TH STREET	2526 feet to the NW	Closed Status Spill (Unk/Other Cause)
177	MOTHER CLARA HILL BUS	721 LENOX AVE	2526 feet to the NW	Closed Status Spill (Unk/Other Cause)
178	MOTHER CLARA HILL DEPOT –NYCT	721 LENOX AVE	2526 feet to the NW	Closed Status Spill (Unk/Other Cause)

179	CLARA HALE BUS DEPOT	735 LENOX AVE	2526 feet to the NW	Closed Status Spill (Unk/Other Cause)
180	MOTHER CLARA HALE DEPOT	721 LENOX AVE	2526 feet to the NW	Closed Status Spill (Unk/Other Cause)
181	CLARA HALE BUS DEPOT	721 LENOX AVE	2526 feet to the NW	Closed Status Spill (Unk/Other Cause)
182	HALE (146TH STREET) DEPOT	LENOX AVE/146TH ST	2526 feet to the NW	Closed Status Spill (Unk/Other Cause)
218	CLARE HALE DEPOT	721 LENOX AVE	2526 feet to the NW	Closed Status Spill (Misc. Spill Cause)
219	-NYCT / 146 ST	721 LENOX AVE	2526 feet to the NW	Closed Status Spill (Misc. Spill Cause)
220	146TH ST DEPOT	721 LENOX AVE	2526 feet to the NW	Closed Status Spill (Misc. Spill Cause)
221	MOTHER CLARA HALE DEPOT	721 LENOX AVE	2526 feet to the NW	Closed Status Spill (Misc. Spill Cause)
222	MOTHER CLARA HILL BUS	721 LENOX AVE	2526 feet to the NW	Closed Status Spill (Misc. Spill Cause)
223	MOTHER CLARA HALE BUS DEP	721 LENOX AVE	2526 feet to the NW	Closed Status Spill (Misc. Spill Cause)
6	FILM STORAGE WAREHOUSE SITE	203-209 WEST 146TH STREET	3216 feet to the NW	NYSDEC Inactive Haz Waste Disposal Site
118	PIER # 4 BRONX TERMINAL M	EAST 150TH	1458 feet to the NNW	Closed Status Spill (Unk/Other Cause)
13	GATEWAY CENTER AT BRONX TERMINAL MARKET, WESTERN	EXTERIOR STREET	2320 feet to the NNW	Brownfields Site

Identified Toxic Sites by Category

**417 Gerard Avenue
Bronx, NY 10451**

* Compass directions can vary substantially for sites located very close to the subject property address.

NYSDEC Inactive Haz. Waste Disposal Site Registry -- Total Sites – 8			Database searched at 1 MILE – ASTM required search distance: 1 Mile	
MAP ID	FACILITY ID	FACILITY NAME	FACILITY STREET	DISTANCE & DIRECTION
1	231004	2350 FIFTH AVE., NEW YORK (AKA, PS 141)	2340 & 2350 FIFTH AVENUE	1337 feet to the W
2	203050	2568 PARK	2568 PARK AVENUE	1676 feet to the SSE
3	203051	RIDER AVENUE GAS STATION	250 EAST 138TH STREET	2222 feet to the SSE
4	203042	MOTT HAVEN MGP PLUME TRACKDOWN	CONCOURSE VILLAGE WEST AT EAST 156TH STREET	2839 feet to the NE
5	203052	VISTA 1	2401 THIRD AVENUE	3137 feet to the S
6	231009	FILM STORAGE WAREHOUSE SITE	203–209 WEST 146TH STREET	3216 feet to the NW
7	203009	FORMER MELROSE AVENUE DRY CLEANER	753 MELROSE AVENUE	4272 feet to the ENE
8	203043	BRONXCHESTER URA SITE 1A	BROOK AVENUE AT EAST 156TH STREET	4964 feet to the E
Brownfields Sites -- Total Sites – 8			Database searched at 1/2 MILE – ASTM required search distance: 1/2 Mile	
MAP ID	FACILITY ID	FACILITY NAME	FACILITY STREET	DISTANCE & DIRECTION
9	C203071	500 EXTERIOR STREET, LOT B	500 EXTERIOR STREET	268 feet to the N
10	V00256	2350 FIFTH AVENUE	2350 FIFTH AVENUE	1337 feet to the W
11	C203015	GATEWAY CENTER AT BRONX TERMINAL MARKET, EASTERN	EXTERIOR STREET	1716 feet to the N
12	C203057	FORMER G & C SERVICES	255 EAST 138TH STREET	2182 feet to the SSE
13	C203028	GATEWAY CENTER AT BRONX TERMINAL MARKET, WESTERN	EXTERIOR STREET	2320 feet to the NNW
14	C203030	FORMER METRO NORTH PROPERTY	730 CONCOURSE VILLAGE WEST	2589 feet to the NE
15	C203056	BORINQUEN COURT	271 – 285 E. 138TH ST	2593 feet to the SSE
16	C203047	2477 THIRD AVENUE PROPERTY	2477 THIRD AVENUE	2638 feet to the S
Solid Waste Facilities -- Total Sites – 12			Database searched at 1/2 MILE – ASTM required search distance: 1/2 Mile	
MAP ID	FACILITY ID	FACILITY NAME	FACILITY STREET	DISTANCE & DIRECTION
17	NY00000000438	BRONX COUNTY RECYCLING	475 EXTERIOR STREET	639 feet to the NW
18	NY00000000464	EQUINOX ASSOCIATES, INC. (UNIVERSAL DEMO	475 EXTERIOR STREET	639 feet to the NW
19	NY40000117825	NEW YORK RECYCLING LLC	475 EXTERIOR STREET	639 feet to the NW
20	NY00000000465	CON-EDISON @ SERVICE CENTER	281 EXTERIOR STREET	897 feet to the SSW
21	03T27	ECOLOGY RECYCLING PLANT		1444 feet to the SSE
22	NY00000000254	ECOLOGY RECYCLING PLANT	321 CANAL PLACE	1444 feet to the SSE
23	03T28	CRYSTAL WASTE PAPER INC.	264–66 Canal Place	1882 feet to the SSE
24	NY00000000255	IESI NY CORP – CANAL PLACE RECYCLING FACILITY	246 – 266 CANAL PLACE	1933 feet to the SSE
25	NY247		BRONX TERMINAL MARKET	2019 feet to the N
26	03T20	DOMAR CONTRACTING T.S.	2501 THIRD AVE	2564 feet to the S
27	NY00000000420	YOUNG CONTRACTING CORP.	2501 THIRD AVENUE	2564 feet to the S
28	NY241		FRANZ SIEGEL PARK	2626 feet to the NNE
Hazardous Waste Treatment, Storage, Disposal Facilities -- Total Sites – 1			Database searched at 1/2 MILE – ASTM required search distance: 1/2 Mile	
MAP ID	FACILITY ID	FACILITY NAME	FACILITY STREET	DISTANCE & DIRECTION
29	NYD001549633	POWER CHEMICAL CO INC	387 RIDER AVE	1469 feet to the ESE
Active Tank Test Failures -- Total Sites – 4			Database searched at 1/2 MILE – ASTM required search distance: 1/2 Mile	
MAP ID	FACILITY ID	FACILITY NAME	FACILITY STREET	DISTANCE & DIRECTION
30	9903367	PREMIER METALS	381 CANAL PLACE	1171 feet to the ESE
31	1206812	LINCOLN HOSPITAL TTF	234 E 149TH ST	1573 feet to the E
32	1112646	NYC DEPT OF SANITATION – TTF	110 EAST 138TH ST	1788 feet to the SW
33	8902374	MOTHER CLARA HALE (146TH ST) DEPOT –NYCT	721 LENOX AVE	2526 feet to the NW

Active Haz Spills (Unknown Causes & Other Causes) --- Total Sites - 9

MAP ID	FACILITY ID	FACILITY NAME
34	1400009	UNDER CONSTRUCTION
35	1407530	PHASE 2
36	9814075	FORMER HESS/MERIT STATION 32GRA
37	0111974	BP AMOCO STATION #17782
38	9909720	FORMER CITYGAS/LAGE CAR WASH
39	0204573	LINCOLN HOSPITAL
40	9101008	GASOLINE FILLED MANHOLE
41	1006216	MOBIL SERVICE STATION 17-QDM
42	0230034	GASETERIA

Active Haz Spills (Miscellaneous Spill Causes) --- Total Sites - 1

MAP ID	FACILITY ID	FACILITY NAME
43	9713385	GETTY S/S #58409 - GETTY PROPERTIES

Closed Status Tank Failures --- Total Sites - 7

MAP ID	FACILITY ID	FACILITY NAME
44	0409591	HOSTOS COMMUNITY COLLEGE
45	9011867	225 EAST 149TH ST/BX
46	9414368	PATTERSON HOUSES
47	9814882	APT COMPLEX
48	9514579	101 W 140TH ST
49	8902952	101-165 W 146TH ST/BX
50	0505007	EXCAVATION

Closed Status Tank Test Failures --- Total Sites - 26

MAP ID	FACILITY ID	FACILITY NAME
51	8800476	CLOSED-LACKOF RECENT INFO
52	9909670	SPARTAN PETROLEUM/ MOBIL STATION
53	8905353	MOBIL
54	1204620	NYCDOS TANK TEST FAILURE
55	1203859	NYC DEPT OF SANITATION TTF
56	9002366	500 GRAND CONCOURSE
57	0801696	COMMERCAIL BUILD
58	8709462	381 CANAL PLACE
59	0207682	GASETERIA
60	9007668	USPS VEHICLE MAINT. FAC.
61	0313236	LINCOLN MEDICAL CENTER
62	1408973	RESIDENTIAL
63	9101288	236 E 138TH ST/BX/EAGLE
64	9101201	236 138TH ST/BX
65	1408982	SAVOY PARK APT
66	0313699	RIVERTON APARTMENTS
67	9101289	242 E 138TH ST
68	9504190	PATTERSON HOUSES -NYCHA
69	0800658	APARTMENT
70	9210186	120-128 WEST 145TH STREET
71	8606425	120-128 W.145TH ST
72	9106264	146TH ST & LENOX AVE
73	8904241	MOTHER CLARA HALE (146TH ST) DEPOT -NYCT
74	0405011	MOTHER CLARA HALE DEPOT

Database searched at 1/2 MILE - ASTM required search distance: 1/2 Mile

FACILITY STREET	DISTANCE & DIRECTION
500 EXTERIOR ST	277 feet to the N
110 E 149TH ST	505 feet to the N
370 GRAND CONCOURSE	799 feet to the SE
350 GRAND CONCOURSE	799 feet to the SE
315 GRAND CONCOURSE	972 feet to the SSE
234 E 149TH ST	1573 feet to the E
EAST 138TH ST & RIDER AVE	2101 feet to the SSE
150-54 WEST 145TH ST	2606 feet to the WNW
2477 3RD AVENUE	2630 feet to the S

Database searched at 1/2 MILE - ASTM required search distance: 1/2 Mile

FACILITY STREET	DISTANCE & DIRECTION
119 W. 145TH ST	2319 feet to the NW

Database searched at 1/2 MILE - ASTM required search distance: 1/2 Mile

FACILITY STREET	DISTANCE & DIRECTION
WALTON AVE EAST 144TH ST.	374 feet to the ESE
225 EAST 149TH STREET	1806 feet to the ENE
301 EAST 143RD STREET	2227 feet to the ESE
101 W.140TH ST	2401 feet to the W
101 W 140TH ST	2401 feet to the W
1010165 WEST 146TH STREET	2526 feet to the NW
675 MORRIS AVE	2572 feet to the ENE

Database searched at 1/2 MILE - ASTM required search distance: 1/2 Mile

FACILITY STREET	DISTANCE & DIRECTION
471 WALTON AVE	340 feet to the NE
99 EAST 149TH ST	829 feet to the NNE
99 EAST 149TH ST	829 feet to the NNE
545 GERARD AVE / 125 EAST 149TH STREET	910 feet to the NNE
545 GERARD AVE	910 feet to the NNE
500 GRAND CONCOURSE	946 feet to the ENE
200 EAST 146TH STREET	1170 feet to the ESE
381 CANAL PLACE	1171 feet to the ESE
115 EAST 138TH STREET	1260 feet to the S
580 GERARD AVENUE	1287 feet to the NNE
234 EAST 149TH ST	1573 feet to the E
2300 5TH AVE	1703 feet to the WSW
236 EAST 138TH STREET	2058 feet to the SSE
236 138TH STREET	2058 feet to the SSE
620 LENNOX AVE	2067 feet to the W
2225-2237 5TH AVE	2173 feet to the SW
242 EAST 138TH STREET & RIDER AVEUNE	2217 feet to the SSE
301 EAST 143RD STREET	2227 feet to the ESE
635 MORRIS AVE	2265 feet to the ENE
120-128 WEST 145TH STREET	2442 feet to the WNW
120-128 W.145TH ST	2442 feet to the WNW
721 LENOX AVE	2526 feet to the NW
721 LENOX AVE	2526 feet to the NW
721 LENOX AVE	2526 feet to the NW

75	0009127	NYC TRANSIT	146TH ST & LENOX	2526 feet to the NW
76	9008914	150-54 WEST 145TH ST/MANH	150-54 WEST 145TH STREET	2606 feet to the WNW

Closed Status Spills (Unknown Causes & Other Causes) -- Total Sites - 116 Database searched at 1/2 MILE - ASTM required search distance: 1/2 Mile

MAP ID	FACILITY ID	FACILITY NAME	FACILITY STREET	DISTANCE & DIRECTION
77	0312991	MANHOLE # 9489	WALTON AVE EAST 144TH ST.	374 feet to the ESE
78	9512362	475 WALTON AVENUE	475 WALTON AVENUE	456 feet to the ENE
79	0012172	U HAUL #803-68	368 WALTON AVE	581 feet to the SE
80	9611101	EQUINOX X 149 ST OF DEGAN	475 EXTERIOR STREET	669 feet to the NW
81	0503997	MANHOLE #4506	149TH & GERARD AVE	703 feet to the NNE
82	0512042	VERIZON BUILDING	325 EXTERIOR STREET	716 feet to the SW
83	0313571	TRANSFORMER MANHOLE 644	EAST 149TH ST	756 feet to the N
84	0610701	NORTHBOUD SERVICE RD	EXIT 4 MAJOR DEAGAN	771 feet to the N
85	9513870	MANHATTAN WEST 09 DOS -DDC	99 EAST 149TH ST	829 feet to the NNE
86	9208906	MOBIL	99 EAST 149TH ST	829 feet to the NNE
87	8911938	MOBIL	99 EAST 149TH STREET	829 feet to the NNE
88	0311549	AMOCO SERVICE STATION	99 EAST 149TH STREET	829 feet to the NNE
89	0307681	AMOCO	99 EAST 149TH ST	829 feet to the NNE
90	9910856	MANHATTAN WEST 09 DOS -DDC	125 EAST 149TH STREET	910 feet to the NNE
91	0800543	HOSTOS COMMUNITY COLLEGE	500 GRAND CONCOURSE	946 feet to the ENE
92	8807934	141ST ST & GRAND CONCOURSE	141ST ST & GRAND CONCOURSE	947 feet to the SSE
93	0109527	ABANDONED GAS STATION	315 GRAND CONCOURSE	972 feet to the SSE
94	0306776	HARLHEM RIVER	145TH STREET BRIDGE	1018 feet to the NW
95	0601001	COMMERCIAL PROPERTY	557 GRAND CONCOURSE	1018 feet to the NE
96	9909034	TM625	GERARD AV / E 150TH ST	1067 feet to the NNE
97	1009116	221625; GERARD AVENUE	GERARD AVENUE	1067 feet to the NNE
98	0890266	208501; WALTON AVE & E150 ST	WALTON AVE & E150 ST	1095 feet to the NNE
99	0814560	214322; WALTON AVE & E150 ST	WALTON AVE & E150 ST	1095 feet to the NNE
100	9702764	SPILL NUMBER 9702764	310 GRAND CONCOURSE	1101 feet to the SSE
101	0306424	381 CANAL PLACE	381 CANAL PLACE	1171 feet to the ESE
102	9912518	MANHOLE 3889	EXTERIOR ST/150TH ST	1189 feet to the N
103	0890401	208591; EXTERIOR ST	EXTERIOR ST	1189 feet to the N
104	0890003	204710; EXTERIOR ST	EXTERIOR ST	1189 feet to the N
105	0605936	NEXT TO YANKEE STADIUM	150TH /EXTERIOR STREET	1189 feet to the N
106	0204235	SPILL NUMBER 0204235	MAJOR DEEGAN/150TH ST	1189 feet to the N
107	0701308	IN THE RIVER	145TH STREET BRIDGE	1191 feet to the NW
108	0609701	HERLEM RIVER	145TH STREET BRIDGE	1191 feet to the NW
109	9408104	GASETERIA	115 EAST 138TH STREET	1260 feet to the S
110	9802251	APARTMENT BUILDING	250 WALTON AVE	1261 feet to the S
111	0308959	SERVICE BOX #4855	261 GR CONCOURSE/138TH ST	1261 feet to the S
112	9304620	215 E 144TH STREET	215 E 144TH STREET	1261 feet to the ESE
113	0010341	VAULT 3804	5TH AV/W141ST ST	1324 feet to the WSW
114	0709365	STAINED SOIL FOUND IN EXCAVATION	EAST 138 STREET & EXTERIOR STREET	1328 feet to the SSW
115	1207731	VAULT 3328	2 WEST 142ND STREET	1328 feet to the W
116	0212011	VAULT #VS2380	CANAL PL/E 141ST	1385 feet to the SE
117	0406130	SPILL NUMBER 0406130	CEDAR LANE/EAST 151 ST	1445 feet to the NE
118	0609955	PIER # 4 BRONX TERMINAL M	EAST 150TH	1458 feet to the NNW
119	0811537	SERVICE 10277	E 138TH ST GRAND CONCORD	1463 feet to the S
120	8902416	MOBIL	611 GRAND CONCOURSE	1520 feet to the NE
121	0912104	MOBIL GAS 12971(17-KTA)	611 GRAND CONCOURSE	1520 feet to the NE
122	0200438	SPILL NUMBER 0200438	140TH ST & CANAL PL	1564 feet to the SSE
123	0912687	LINCOLN HOSPITAL AMBULANCE BAY	234 EAST 149	1573 feet to the E
124	9212425	22-89 5TH AVE	22-89 5TH AVE	1661 feet to the WSW

125	9704880	138TH STREET	138TH STREET	1679 feet to the SW
126	0410113	15 WEST 139 STREET	15 W 139TH ST	1703 feet to the WSW
127	0504695	BRONX HOUSE OF DETENTION	653 RIVER AVE.	1728 feet to the N
128	9706699	143RD ST ASSOCIATES	44-58 WEST 143RD ST	1750 feet to the WNW
129	0402844	ON THE STREET	EAST 138TH ST./ PARK AVE	1753 feet to the S
130	0508092	VAULT # 3200	231 EAST 149 ST NEAR PARK AVE	1806 feet to the ENE
131	9809028	TM #1565	277 RIDER AVE	1843 feet to the SSE
132	1101731	VAULT VS 1640	206 EAST 138TH ST	1878 feet to the S
133	1300008	WESTERN BEEF	301 MORRIS AVE	1934 feet to the SE
134	9911763	MANHOLE 14518	RIDER AVE/EAST 139TH ST	1975 feet to the SSE
135	9906307	MAN HOLE # 14518	RYDER AVE/E 139TH ST	1975 feet to the SSE
136	9901235	MANHOLE 14518	E 139TH ST & RIDER AV	1975 feet to the SSE
137	1009096	221481; 140TH	140TH	1986 feet to the SE
138	0710643	VACANT/ COMMERCIAL	220 EAST 138TH ST	2009 feet to the S
139	9112712	630 LENOX AVE	630 LENOX AVE	2026 feet to the W
140	0700310	COMMERCIAL PROPERTY	620 LENOX AVENUE	2067 feet to the W
141	0506741	REAR OF BLDG	620 LENOX AVENUE	2067 feet to the W
142	0702081	BROWNFIELD PRO #C203015	49 BRONX TERMINAL MARKET	2068 feet to the N
143	8906597	PATTERSON -NYCHA	314 EAST 143RD STREET	2092 feet to the SE
144	0914105	216104; 320 MORRIS AVENUE	320 MORRIS AVENUE	2092 feet to the SE
145	0008270	MANHOLE 15971	660 3RD AVE	2092 feet to the SE
146	0008269	MANHOLE #15959	2625 3RD AVE	2092 feet to the SE
147	0613549	CANDLEWOOD AUTO MALL	676 GRAND CONCOURSE	2096 feet to the NE
148	8301976	EFFCO 138 ST.BRONX PT. 2	138TH ST / RIDER AVE	2101 feet to the SSE
149	9012864	146TH &147TH ST/LENOX AVE	146TH &147TH ST/LENOX AVE	2117 feet to the NW
150	1202450	SPILL AT VENT PIPE AT RIVERTON APARTMENT COMPLEX	2225 5TH AVE	2173 feet to the SW
151	0312468	RIVERTON ASSOCIATES - MISC	2237 5TH AVE	2173 feet to the SW
152	0607773	GAS STATION-EXCAVATION	242 EAST 138TH STREET	2217 feet to the SSE
153	0506695	PATTERSON HOUSES -NYCHA	301 EAST 143RD STREET	2227 feet to the ESE
154	1112289	TRANSCON INTERNATIONAL INC.	234 RIDER AVE/241 EAST 137TH STREET	2232 feet to the SSE
155	9908154	MANHOLE #15937	E 139TH ST & MORRIS AV	2239 feet to the SSE
156	1002713	MTA	711 LENOX AVE	2264 feet to the NW
157	0012262	MANHOLE 4526	EAST 153RD STREET+GERARD	2275 feet to the NNE
158	8607320	256 EAST 138TH STREET / B	256 EAST 138TH STREET	2301 feet to the SSE
159	0701951	GETTY#58409	119 W. 145TH ST	2319 feet to the NW
160	0908866	APARTMENT BUILDING	101 WEST 140TH	2401 feet to the W
161	1412201	RESIDENTS	730 GRAND CONCOURSE	2403 feet to the NE
162	9707359	ER AUTO PARTS	2592 THIRD AV	2403 feet to the SSE
163	9904014	MANHOLE #7087	IFO 301 E 149TH SR	2430 feet to the E
164	9212043	HESS/MERIT GAS STA.	120 WEST 145TH STREET	2442 feet to the WNW
165	9907459	MANHOLE #6475	3RD AVE ANDE E.138TH ST	2453 feet to the SSE
166	0001286	MANHOLE # 17459	LINCOLN AV \$ E138TH ST	2453 feet to the SSE
167	0102053	UNKNOWN	55 WEST 137TH ST	2456 feet to the WSW
168	0612179	VACANT COMMERCIAL PROPERT	247 EAST 136TH STREET	2459 feet to the S
169	1101152	IN FRONT OF	135 WEST 142ND ST	2486 feet to the WNW
170	9208794	135TH STREET/MADISON AVE.	135TH STREET/MADISON AVE.	2489 feet to the SW
171	9109618	AMOCO STATION/VIKKY BROTHER REALTY	2525 THIRD AVE.	2492 feet to the SSE
172	1112618	WATER SEEPAGE INTO ADJACENT BASEMENT	2525 3RD AVENUE	2492 feet to the SSE
173	9813017	HALE (146TH STREET) DEPOT-NYCT	721 LENNOX AVE	2526 feet to the NW
174	9606076	146TH ST BUS DEPOT	721 LENOX AVE	2526 feet to the NW
175	9212791	146TH STREET DEPOT	146TH STREET DEPOT	2526 feet to the NW
176	8905388	146 WEST 147TH ST/MANH	146 WEST 147TH STREET	2526 feet to the NW
177	0610604	MOTHER CLARA HILL BUS	721 LENOX AVE	2526 feet to the NW

178	0404173	MOTHER CLARA HILL DEPOT –NYCT	721 LENOX AVE	2526 feet to the NW
179	0401286	CLARA HALE BUS DEPOT	735 LENOX AVE	2526 feet to the NW
180	0400382	MOTHER CLARA HALE DEPOT	721 LENOX AVE	2526 feet to the NW
181	0311426	CLARA HALE BUS DEPOT	721 LENOX AVE	2526 feet to the NW
182	0102743	HALE (146TH STREET) DEPOT	LENOX AVE/146TH ST	2526 feet to the NW
183	0914591	219042; E 143RD ST AND ALEXANDER AVE	E 143RD ST AND ALEXANDER AVE	2526 feet to the SE
184	0709900	RESIDANCE	144 WEST 141 STREET	2545 feet to the W
185	1008324	MANHOLE	EAST 137TH STREET AND 3RD AVE	2545 feet to the SSE
186	0890020	205042; W ST	W ST	2590 feet to the W
187	0901535	MOBIL STATION # 12827	150–154 WEST 145TH ST	2606 feet to the WNW
188	0812062	MOBIL 12827–17–QDM	150–54 WEST 145TH ST	2606 feet to the WNW
189	0806417	MOBIL SERVICE STATION	150–54 WEST 145TH ST	2606 feet to the WNW
190	0611117	EXXON MOBILE#12827	150–54 W.145TH ST	2606 feet to the WNW
191	0910843	PRIVATE DWELLING	710 GERARD AVE	2615 feet to the NNE
192	0814207	211656; MORRIS AVE AND E 153 ST	MORRIS AVE AND E 153 ST	2637 feet to the ENE

Closed Status Spills (Miscellaneous Spill Causes) --- Total Sites – 31

MAP ID	FACILITY ID	FACILITY NAME
193	0604618	VS 2773
194	0205576	MANHOLE 1676
195	0607762	MANHOLE 4505
196	0503991	AMBOY BUS
197	0706095	FORMER SCHOOL PS31X
198	9307897	368 WALTON AVENUE
199	9308715	149TH ST & GRAND CONCOURS
200	9909080	IN SEWER OR VAULT
201	8905553	318 GRAND CONCOURSE/BX
202	1103540	VAULT # 612
203	9815541	MAJOR DEEGAN EXPRESS WAY
204	8706724	MAJOR DEEGAN & 138TH ST/B
205	0306734	MADISON AV BRIDGE OVER
206	0302730	MAN HOLE #640
207	0411448	SCHOOL #X183
208	0103521	BRONX DETENTION CENTER
209	1409624	RESIDENTIAL MULTI FAMILY
210	1409621	APT COMPLEX – BUILDING 30
211	0312027	DELANO VILLAGE
212	9410857	PATTERSON
213	0013709	VAULT #5137
214	9710056	PATTERSON HOUSES –NYCHA
215	9414927	730 GRAND CONCOURSE
216	0010599	COMMERCIAL PROPERTY
217	9509081	VAULT 8735
218	9610294	CLARE HALE DEPOT
219	9213322	–NYCT / 146 ST
220	9110782	146TH ST DEPOT
221	0703983	MOTHER CLARA HALE DEPOT
222	0513028	MOTHER CLARA HILL BUS
223	0008714	MOTHER CLARA HALE BUS DEP

Database searched at 1/2 MILE – ASTM required search distance: 1/2 Mile

FACILITY STREET	DISTANCE & DIRECTION
385 GERARD AVENUE	189 feet to the SSW*
385 GERARD AV	189 feet to the SSW*
WEST GERARD AVE/146TH ST	194 feet to the NE*
399 EXTERIOR ST	438 feet to the W
425 GRAND CONCOURSE	452 feet to the E
368 WALTON AVENUE	581 feet to the SE
149TH ST & GRAND CONCOURS	924 feet to the ENE
GERARD AV & E150TH ST	1067 feet to the NNE
318 GRAND CONCOURSE	1101 feet to the SSE
EAST 146 ST AND PARK AVE	1115 feet to the E
NEAR 150TH ST	1189 feet to the N
MAJOR DEEGAN/138TH ST.	1345 feet to the SSW
HARLEM RIVER	1522 feet to the SW
RIDER AVE / E 143RD ST	1530 feet to the ESE
339 MORRIS AV	1721 feet to the SE
653 RIVER AVE	1728 feet to the N
30 WEST 139 ST	1955 feet to the WSW
30 WEST 139TH ST	1955 feet to the WSW
630 LENOX AVE (W 142ST)	2026 feet to the W
314 EAST 143RD STREET	2092 feet to the SE
EXTERIOR ST & PARK AV	2145 feet to the S
301 EAST 143RD STREET	2227 feet to the ESE
730 GRAND CONCOURSE	2403 feet to the NE
271 E139TH ST	2418 feet to the SSE
135TH ST AT MADISON AV	2489 feet to the SW
721 LENOX AVE	2526 feet to the NW
721 LENOX AVE	2526 feet to the NW
721 LENOX AVE	2526 feet to the NW
721 LENOX AVE	2526 feet to the NW
721 LENOX AVE	2526 feet to the NW
721 LENOX AVE	2526 feet to the NW

Petroleum Bulk Storage Sites --- Total Sites – 20

MAP ID	FACILITY ID	FACILITY NAME
224	2–400319	385 GERARD AVE

Database searched at 1/8 MILE – ASTM required search distance: Property & Adjacent

FACILITY STREET	DISTANCE & DIRECTION
385 GERARD AVENUE	174 feet to the SSW*

225	2-207209	ROCKET JEWELRY BOX INC	125 EAST 144TH STREET	175 feet to the E*
226	NY08580	ROCKET JEWELRY BOX INC	414 GERARD AVE	175 feet to the E*
227	2-605476	A.C. AUTO WRECKING CO. INC	475 GERARD AVENUE	279 feet to the N
228	2-209775	PANORAMIC INDUSTRIES INC	120 E 144TH ST	285 feet to the SE
229	2-601909	COATS NORTH AMERICA	135 EAST 144TH STREET	290 feet to the ESE
230	NY02152	BRIDGE REALTY INC	135 E 144 ST	290 feet to the ESE
231	2-609953	HOSTOS COMMUNITY COLLEGE	427 WALTON AVENUE	306 feet to the E
232	2-333484	PAY TV OF GREATER NY	140 E 146TH ST	372 feet to the E
233	2-508675	MONTAUK STUDENT TRANSPORT	399 EXTERIOR STREET	406 feet to the W
234	NY01424	AMBOY BUS CO	399 EXTERIOR ST	406 feet to the W
235	2-351555	PUBLIC SCHOOL 31 – BRONX	425 GRAND CONCOURSE	485 feet to the E
236	NY02849	CONGRESS PAPER CORP	110 E 149 ST	511 feet to the NNE
237	2-602280	350 GERARD CORPORATION	350 GERARD AVENUE	526 feet to the S
238	2-061441	METROPOLITAN ROOFING SUPPS CO	355 MAJOR DEEGAN BLVD	561 feet to the SW
239	2-084042	U-HAUL CO OF METRO NY	368 WALTON AVENUE	591 feet to the SE
240	NY04830	HOSTOS COMMUNITY COLLEGE	120 E 149 ST	647 feet to the NE
241	NY03000	D'AGOSTINO INC	495 WALTON AVE	648 feet to the NE
242	2-479977	BRONX COUNTY RECYCLING LLC	475 EXTERIOR STREET	651 feet to the NNW
243	2-612143	GRAND CONCOURSE U-HAUL REPAIR	350 WALTON AVENUE	659 feet to the SSE

Hazardous Waste Generators, Transporters --- Total Sites – 17

MAP ID	FACILITY ID	FACILITY NAME
244	NYD012261244	STONE SERVICE
245	NYP000928804	CONSOLIDATED EDISON
246	NY0000095927	BARKLEY BUILDING
247	NYD052801990	S & S INDUSTRIES
248	NYD986905537	SPORT SCREEN INC
249	NYD987011434	SPORT SCREEN INC
250	NYP004143806	CON EDISON
251	NYR000128769	NORTHEAST LAMP RECYCLING INC
252	NYR000137091	HOSTOS COMMUNITY COLLEGE – TRAILER #5
253	NYD981494818	PPG INDUSTRIES INC LOC #1834
254	NYR000214460	MTA NYCT – PUMP ROOM 3213
255	NYR000158394	NYSDOT BIN 106680A
256	NYP004125738	CONSOLIDATED EDISON
257	NYD982273757	WEB TECH CORPORATION
258	NYD099511974	COPAKE VALLEY FARM LLC
259	NYP004232088	CONSOLIDATED EDISON
260	NYD987036100	HOSTOS COMMUNITY COLLEGE

Toxic Release Inventory Sites --- Total Sites – 2

MAP ID	FACILITY ID	FACILITY NAME
261	10451SSND5385GE	S & S INDUSTRIES INC.
262	10451SSNDS385GE	S & S IND. INC.

Wastewater Discharge Facilities --- Total Sites – 1

MAP ID	FACILITY ID	FACILITY NAME
263	NYU400078	13 LACKAWANNA PROPERTIES LLC

Air Discharge Sites --- Total Sites – 5

MAP ID	FACILITY ID	FACILITY NAME
264	3600500318	S & S INDUSTRIES INC
265	3600502021	S & S INDUSTRIES INC

Database searched at 1/8 MILE – ASTM required search distance: Property & Adjacent

FACILITY STREET	DISTANCE & DIRECTION
445 GERRARD AVE	87 feet to the NNE*
146TH STREET AND GERARD	194 feet to the NE*
385 GERARD AVE – 5TH & 6TH FL	241 feet to the SSW
385 GERARD AVENUE	241 feet to the SSW
385 GERARD AVE	241 feet to the SSW
385 GERARD AVE 2ND FLOOR	241 feet to the SSW
FRONT OF 385 GERARD AVE &	241 feet to the SSW
385 GERARD AVE – MAIN FLOOR	241 feet to the SSW
427 WALTON AVE	297 feet to the E
441 EXTERIOR ST	342 feet to the WNW
479 WALTON AVE	430 feet to the ENE
I-87 OVER E 149TH ST	530 feet to the NNW
355 EXTERIOR ST OPEXCAV	571 feet to the SW
350 GERARD AVENUE	589 feet to the S
475 EXTERIOR ST	606 feet to the NW
144 ST & GRAND CONCOURSE	609 feet to the ESE
475 GRAND CONCOURSE	659 feet to the ENE

Database searched at 1/8 MILE – Non-ASTM Database

FACILITY STREET	DISTANCE & DIRECTION
385 GERARD AVE.	216 feet to the SSW
385 GERARD AVE.	216 feet to the SSW

Database searched at 1/8 MILE – Non-ASTM Database

FACILITY STREET	DISTANCE & DIRECTION
475 EXTERIOR STREET	601 feet to the NNW

Database searched at 1/8 MILE – Non-ASTM Database

FACILITY STREET	DISTANCE & DIRECTION
385 GERARD AVENUE	200 feet to the SSW
385 GERARD AVE	200 feet to the SSW

266	3600500057	PREMIER LAUNDRY
267	3600500073	INDUSTRIAL SCRAP
268	3600560072	BRONX INDUSTRIAL SCRAP

350 GERARD AVENUE
 475 EXTERIOR STREET
 475 EXTERIOR STREET & 149TH ST

561 feet to the S
 615 feet to the NNW
 615 feet to the NNW

Civil & Administrative Enforcement Docket Sites -- Total Sites - 1

MAP ID	FACILITY ID	FACILITY NAME
269	NYD099511974	BRONX INDUSTRIAL SCRAP

Database searched at 1/8 MILE - Non-ASTM Database

FACILITY STREET
 475 EXTERIOR STREET & 149TH ST

DISTANCE & DIRECTION
 628 feet to the NNW

NYC Env. Quality Review - Env. Designation Sites -- Total Sites - 7

MAP ID	FACILITY ID	FACILITY NAME
270	E-227	BLOCK: 2351 LOT: 20
271	E-227	BLOCK: 2351 LOT: 1
272	E-227	BLOCK: 2351 LOT: 12
273	E-227	BLOCK: 2351 LOT: 3
274	E-227	BLOCK: 2350 LOT: 1
275	E-227	BLOCK: 2350 LOT: 5
276	E-227	BLOCK: 2349 LOT: 90

Database searched at 250 FT - ASTM required search distance: Onsite Only

FACILITY STREET
 417 GERARD AVENUE
 404 MAJ WM DEEGAN BLVD
 445 GERARD AVENUE
 440 MAJ WM DEEGAN BLVD
 121 EAST 144 STREET
 444 GERARD AVENUE
 385 GERARD AVENUE

DISTANCE & DIRECTION
 0 feet
 101 feet to the WNW*
 110 feet to the NNE*
 135 feet to the NNW*
 169 feet to the ESE*
 193 feet to the ENE*
 195 feet to the SSW*

Identified Toxic Sites by Proximity

417 Gerard Avenue, Bronx, NY 10451

* Compass directions can vary substantially for sites located very close to the subject property address.

Map Id#	Site Name	Site Street	Approximate Distance & Direction From Property	Toxic Site Category
270	BLOCK: 2351 LOT: 20	417 GERARD AVENUE	0 feet	NYC Env. Qual. Review-"E" Designation
244	STONE SERVICE	445 GERRARD AVE	87 feet to the NNE*	Hazardous Waste Generator/Transporter
271	BLOCK: 2351 LOT: 1	404 MAJ WM DEEGAN BLVD	101 feet to the WNW*	NYC Env. Qual. Review-"E" Designation
272	BLOCK: 2351 LOT: 12	445 GERARD AVENUE	110 feet to the NNE*	NYC Env. Qual. Review-"E" Designation
273	BLOCK: 2351 LOT: 3	440 MAJ WM DEEGAN BLVD	135 feet to the NNW*	NYC Env. Qual. Review-"E" Designation
274	BLOCK: 2350 LOT: 1	121 EAST 144 STREET	169 feet to the ESE*	NYC Env. Qual. Review-"E" Designation
224	385 GERARD AVE	385 GERARD AVENUE	174 feet to the SSW*	Petroleum Bulk Storage Site
225	ROCKET JEWELRY BOX INC	125 EAST 144TH STREET	175 feet to the E*	Petroleum Bulk Storage Site
226	ROCKET JEWELRY BOX INC	414 GERARD AVE	175 feet to the E*	Petroleum Bulk Storage Site
193	VS 2773	385 GERARD AVENUE	189 feet to the SSW*	Closed Status Spill (Misc. Spill Cause)
194	MANHOLE 1676	385 GERARD AV	189 feet to the SSW*	Closed Status Spill (Misc. Spill Cause)
275	BLOCK: 2350 LOT: 5	444 GERARD AVENUE	193 feet to the ENE*	NYC Env. Qual. Review-"E" Designation
195	MANHOLE 4505	WEST GERARD AVE/146TH ST	194 feet to the NE*	Closed Status Spill (Misc. Spill Cause)
245	CONSOLIDATED EDISON	146TH STREET AND GERARD	194 feet to the NE*	Hazardous Waste Generator/Transporter
276	BLOCK: 2349 LOT: 90	385 GERARD AVENUE	195 feet to the SSW*	NYC Env. Qual. Review-"E" Designation
264	S & S INDUSTRIES INC	385 GERARD AVENUE	200 feet to the SSW	Air Discharge Site
265	S & S INDUSTRIES INC	385 GERARD AVE	200 feet to the SSW	Air Discharge Site
261	S & S INDUSTRIES INC.	385 GERARD AVE.	216 feet to the SSW	Toxic Release Inventory Site
262	S & S IND. INC.	385 GERARD AVE.	216 feet to the SSW	Toxic Release Inventory Site
246	BARKLEY BUILDING	385 GERARD AVE – 5TH & 6TH FL	241 feet to the SSW	Hazardous Waste Generator/Transporter
247	S & S INDUSTRIES	385 GERARD AVENUE	241 feet to the SSW	Hazardous Waste Generator/Transporter
248	SPORT SCREEN INC	385 GERARD AVE	241 feet to the SSW	Hazardous Waste Generator/Transporter
249	SPORT SCREEN INC	385 GERARD AVE 2ND FLOOR	241 feet to the SSW	Hazardous Waste Generator/Transporter
250	CON EDISON	FRONT OF 385 GERARD AVE &	241 feet to the SSW	Hazardous Waste Generator/Transporter
251	NORTHEAST LAMP RECYCLING INC	385 GERARD AVE – MAIN FLOOR	241 feet to the SSW	Hazardous Waste Generator/Transporter
9	500 EXTERIOR STREET, LOT B	500 EXTERIOR STREET	268 feet to the N	Brownfields Site
34	UNDER CONSTRUCTION	500 EXTERIOR ST	277 feet to the N	Active Haz Spill (Unknown/Other Cause)
227	A.C. AUTO WRECKING CO. INC	475 GERARD AVENUE	279 feet to the N	Petroleum Bulk Storage Site
228	PANORAMIC INDUSTRIES INC	120 E 144TH ST	285 feet to the SE	Petroleum Bulk Storage Site
229	COATS NORTH AMERICA	135 EAST 144TH STREET	290 feet to the ESE	Petroleum Bulk Storage Site
230	BRIDGE REALTY INC	135 E 144 ST	290 feet to the ESE	Petroleum Bulk Storage Site
252	HOSTOS COMMUNITY COLLEGE – TRAILER #5	427 WALTON AVE	297 feet to the E	Hazardous Waste Generator/Transporter
231	HOSTOS COMMUNITY COLLEGE	427 WALTON AVENUE	306 feet to the E	Petroleum Bulk Storage Site
51	CLOSED-LACKOF RECENT INFO	471 WALTON AVE	340 feet to the NE	Closed Status Tank Test Failure
253	PPG INDUSTRIES INC LOC #1834	441 EXTERIOR ST	342 feet to the WNW	Hazardous Waste Generator/Transporter
232	PAY TV OF GREATER NY	140 E 146TH ST	372 feet to the E	Petroleum Bulk Storage Site
44	HOSTOS COMMUNITY COLLEGE	WALTON AVE EAST 144TH ST.	374 feet to the ESE	Closed Status Tank Failure
77	MANHOLE # 9489	WALTON AVE EAST 144TH ST.	374 feet to the ESE	Closed Status Spill (Unk/Other Cause)
233	MONTAUK STUDENT TRANSPORT	399 EXTERIOR STREET	406 feet to the W	Petroleum Bulk Storage Site
234	AMBOY BUS CO	399 EXTERIOR ST	406 feet to the W	Petroleum Bulk Storage Site
254	MTA NYCT – PUMP ROOM 3213	479 WALTON AVE	430 feet to the ENE	Hazardous Waste Generator/Transporter
196	AMBOY BUS	399 EXTERIOR ST	438 feet to the W	Closed Status Spill (Misc. Spill Cause)
197	FORMER SCHOOL PS31X	425 GRAND CONCOURSE	452 feet to the E	Closed Status Spill (Misc. Spill Cause)
78	475 WALTON AVENUE	475 WALTON AVENUE	456 feet to the ENE	Closed Status Spill (Unk/Other Cause)
235	PUBLIC SCHOOL 31 – BRONX	425 GRAND CONCOURSE	485 feet to the E	Petroleum Bulk Storage Site

35	PHASE 2	110 E 149TH ST	505 feet to the N	Active Haz Spill (Unknown/Other Cause)
236	CONGRESS PAPER CORP	110 E 149 ST	511 feet to the NNE	Petroleum Bulk Storage Site
237	350 GERARD CORPORATION	350 GERARD AVENUE	526 feet to the S	Petroleum Bulk Storage Site
255	NYSDOT BIN 106680A	I-87 OVER E 149TH ST	530 feet to the NNW	Hazardous Waste Generator/Transporter
238	METROPOLITAN ROOFING SUPPS CO	355 MAJOR DEEGAN BLVD	561 feet to the SW	Petroleum Bulk Storage Site
266	PREMIER LAUNDRY	350 GERARD AVENUE	561 feet to the S	Air Discharge Site
256	CONSOLIDATED EDISON	355 EXTERIOR ST OPEXCAV	571 feet to the SW	Hazardous Waste Generator/Transporter
79	U HAUL #803-68	368 WALTON AVE	581 feet to the SE	Closed Status Spill (Unk/Other Cause)
198	368 WALTON AVENUE	368 WALTON AVENUE	581 feet to the SE	Closed Status Spill (Misc. Spill Cause)
257	WEB TECH CORPORATION	350 GERARD AVENUE	589 feet to the S	Hazardous Waste Generator/Transporter
239	U-HAUL CO OF METRO NY	368 WALTON AVENUE	591 feet to the SE	Petroleum Bulk Storage Site
263	13 LACKAWANNA PROPERTIES LLC	475 EXTERIOR STREET	601 feet to the NNW	Wastewater Discharge Facility
258	COPAKE VALLEY FARM LLC	475 EXTERIOR ST	606 feet to the NW	Hazardous Waste Generator/Transporter
259	CONSOLIDATED EDISON	144 ST & GRAND CONCOURSE	609 feet to the ESE	Hazardous Waste Generator/Transporter
267	INDUSTRIAL SCRAP	475 EXTERIOR STREET	615 feet to the NNW	Air Discharge Site
268	BRONX INDUSTRIAL SCRAP	475 EXTERIOR STREET & 149TH ST	615 feet to the NNW	Air Discharge Site
269	BRONX INDUSTRIAL SCRAP	475 EXTERIOR STREET & 149TH ST	628 feet to the NNW	Civil & Admin. Enforcement Docket Site
17	BRONX COUNTY RECYCLING	475 EXTERIOR STREET	639 feet to the NW	Solid Waste Facility
18	EQUINOX ASSOCIATES, INC. (UNIVERSAL DEMO	475 EXTERIOR STREET	639 feet to the NW	Solid Waste Facility
19	NEW YORK RECYCLING LLC	475 EXTERIOR STREET	639 feet to the NW	Solid Waste Facility
240	HOSTOS COMMUNITY COLLEGE	120 E 149 ST	647 feet to the NE	Petroleum Bulk Storage Site
241	D'AGOSTINO INC	495 WALTON AVE	648 feet to the NE	Petroleum Bulk Storage Site
242	BRONX COUNTY RECYCLING LLC	475 EXTERIOR STREET	651 feet to the NNW	Petroleum Bulk Storage Site
243	GRAND CONCOURSE U-HAUL REPAIR	350 WALTON AVENUE	659 feet to the SSE	Petroleum Bulk Storage Site
260	HOSTOS COMMUNITY COLLEGE	475 GRAND CONCOURSE	659 feet to the ENE	Hazardous Waste Generator/Transporter
80	EQUINOX X 149 ST OF DEGAN	475 EXTERIOR STREET	669 feet to the NW	Closed Status Spill (Unk/Other Cause)
81	MANHOLE #4506	149TH & GERARD AVE	703 feet to the NNE	Closed Status Spill (Unk/Other Cause)
82	VERIZON BUILDING	325 EXTERIOR STREET	716 feet to the SW	Closed Status Spill (Unk/Other Cause)
83	TRANSFORMER MANHOLE 644	EAST 149TH ST	756 feet to the N	Closed Status Spill (Unk/Other Cause)
84	NORTHBOUD SERVICE RD	EXIT 4 MAJOR DEAGAN	771 feet to the N	Closed Status Spill (Unk/Other Cause)
36	FORMER HESS/MERIT STATION 32GRA	370 GRAND CONCOURSE	799 feet to the SE	Active Haz Spill (Unknown/Other Cause)
37	BP AMOCO STATION #17782	350 GRAND CONCOURSE	799 feet to the SE	Active Haz Spill (Unknown/Other Cause)
52	SPARTAN PETROLEUM/ MOBIL STATION	99 EAST 149TH ST	829 feet to the NNE	Closed Status Tank Test Failure
53	MOBIL	99 EAST 149TH ST	829 feet to the NNE	Closed Status Tank Test Failure
85	MANHATTAN WEST 09 DOS -DDC	99 EAST 149TH ST	829 feet to the NNE	Closed Status Spill (Unk/Other Cause)
86	MOBIL	99 EAST 149TH ST	829 feet to the NNE	Closed Status Spill (Unk/Other Cause)
87	MOBIL	99 EAST 149TH STREET	829 feet to the NNE	Closed Status Spill (Unk/Other Cause)
88	AMOCO SERVICE STATION	99 EAST 149TH STREET	829 feet to the NNE	Closed Status Spill (Unk/Other Cause)
89	AMOCO	99 EAST 149TH ST	829 feet to the NNE	Closed Status Spill (Unk/Other Cause)
20	CON-EDISON @ SERVICE CENTER	281 EXTERIOR STREET	897 feet to the SSW	Solid Waste Facility
54	NYCDOS TANK TEST FAILURE	545 GERARD AVE / 125 EAST 149TH STREET	910 feet to the NNE	Closed Status Tank Test Failure
55	NYC DEPT OF SANITATION TTF	545 GERARD AVE	910 feet to the NNE	Closed Status Tank Test Failure
90	MANHATTAN WEST 09 DOS -DDC	125 EAST 149TH STREET	910 feet to the NNE	Closed Status Spill (Unk/Other Cause)
199	149TH ST & GRAND CONCOURS	149TH ST & GRAND CONCOURS	924 feet to the ENE	Closed Status Spill (Misc. Spill Cause)
56	500 GRAND CONCOURSE	500 GRAND CONCOURSE	946 feet to the ENE	Closed Status Tank Test Failure
91	HOSTOS COMMUNITY COLLEGE	500 GRAND CONCOURSE	946 feet to the ENE	Closed Status Spill (Unk/Other Cause)
92	141ST ST& GRAND CONCOURSE	141ST ST & GRAND CONCOURSE	947 feet to the SSE	Closed Status Spill (Unk/Other Cause)
38	FORMER CITYGAS/LAGE CAR WASH	315 GRAND CONCOURSE	972 feet to the SSE	Active Haz Spill (Unknown/Other Cause)
93	ABANDONED GAS STATION	315 GRAND CONCOURSE	972 feet to the SSE	Closed Status Spill (Unk/Other Cause)
94	HARLHEM RIVER	145TH STREET BRIDGE	1018 feet to the NW	Closed Status Spill (Unk/Other Cause)
95	COMMERCIAL PROPERTY	557 GRAND CONCOURSE	1018 feet to the NE	Closed Status Spill (Unk/Other Cause)
96	TM625	GERARD AV / E 150TH ST	1067 feet to the NNE	Closed Status Spill (Unk/Other Cause)
97	221625; GERARD AVENUE	GERARD AVENUE	1067 feet to the NNE	Closed Status Spill (Unk/Other Cause)

200	IN SEWER OR VAULT	GERARD AV & E150TH ST	1067 feet to the NNE	Closed Status Spill (Misc. Spill Cause)
98	208501; WALTON AVE & E150 ST	WALTON AVE & E150 ST	1095 feet to the NNE	Closed Status Spill (Unk/Other Cause)
99	214322; WALTON AVE & E150 ST	WALTON AVE & E150 ST	1095 feet to the NNE	Closed Status Spill (Unk/Other Cause)
100	SPILL NUMBER 9702764	310 GRAND CONCOURSE	1101 feet to the SSE	Closed Status Spill (Unk/Other Cause)
201	318 GRAND CONCOURSE/BX	318 GRAND CONCOURSE	1101 feet to the SSE	Closed Status Spill (Misc. Spill Cause)
202	VAULT # 612	EAST 146 ST AND PARK AVE	1115 feet to the E	Closed Status Spill (Misc. Spill Cause)
57	COMMERCAIL BUILD	200 EAST 146TH STREET	1170 feet to the ESE	Closed Status Tank Test Failure
30	PREMIER METALS	381 CANAL PLACE	1171 feet to the ESE	Active Tank Test Failure
58	381 CANAL PLACE	381 CANAL PLACE	1171 feet to the ESE	Closed Status Tank Test Failure
101	381 CANAL PLACE	381 CANAL PLACE	1171 feet to the ESE	Closed Status Spill (Unk/Other Cause)
102	MANHOLE 3889	EXTERIOR ST/150TH ST	1189 feet to the N	Closed Status Spill (Unk/Other Cause)
103	208591; EXTERIOR ST	EXTERIOR ST	1189 feet to the N	Closed Status Spill (Unk/Other Cause)
104	204710; EXTERIOR ST	EXTERIOR ST	1189 feet to the N	Closed Status Spill (Unk/Other Cause)
105	NEXT TO YANKEE STADIUM	150TH /EXTERIOR STREET	1189 feet to the N	Closed Status Spill (Unk/Other Cause)
106	SPILL NUMBER 0204235	MAJOR DEEGAN/150TH ST	1189 feet to the N	Closed Status Spill (Unk/Other Cause)
203	MAJOR DEEGAN EXPRESS WAY	NEAR 150TH ST	1189 feet to the N	Closed Status Spill (Misc. Spill Cause)
107	IN THE RIVER	145TH STREET BRIDGE	1191 feet to the NW	Closed Status Spill (Unk/Other Cause)
108	HERLEM RIVER	145TH STREET BRIDGE	1191 feet to the NW	Closed Status Spill (Unk/Other Cause)
59	GASETERIA	115 EAST 138TH STREET	1260 feet to the S	Closed Status Tank Test Failure
109	GASETERIA	115 EAST 138TH STREET	1260 feet to the S	Closed Status Spill (Unk/Other Cause)
110	APARTMENT BUILDING	250 WALTON AVE	1261 feet to the S	Closed Status Spill (Unk/Other Cause)
111	SERVICE BOX #4855	261 GR CONCOURSE/138TH ST	1261 feet to the S	Closed Status Spill (Unk/Other Cause)
112	215 E 144TH STREET	215 E 144TH STREET	1261 feet to the ESE	Closed Status Spill (Unk/Other Cause)
60	USPS VEHICLE MAINT. FAC.	580 GERARD AVENUE	1287 feet to the NNE	Closed Status Tank Test Failure
113	VAULT 3804	5TH AV/W141ST ST	1324 feet to the WSW	Closed Status Spill (Unk/Other Cause)
114	STAINED SOIL FOUND IN EXCAVATION	EAST 138 STREET & EXTERIOR STREET	1328 feet to the SSW	Closed Status Spill (Unk/Other Cause)
115	VAULT 3328	2 WEST 142ND STREET	1328 feet to the W	Closed Status Spill (Unk/Other Cause)
1	2350 FIFTH AVE., NEW YORK (AKA, PS 141)	2340 & 2350 FIFTH AVENUE	1337 feet to the W	NYSDEC Inactive Haz Waste Disposal Site
10	2350 FIFTH AVENUE	2350 FIFTH AVENUE	1337 feet to the W	Brownfields Site
204	MAJOR DEEGAN & 138TH ST/B	MAJOR DEEGAN/138TH ST.	1345 feet to the SSW	Closed Status Spill (Misc. Spill Cause)
116	VAULT #VS2380	CANAL PL/E 141ST	1385 feet to the SE	Closed Status Spill (Unk/Other Cause)
21	ECOLOGY RECYCLING PLANT		1444 feet to the SSE	Solid Waste Facility
22	ECOLOGY RECYCLING PLANT	321 CANAL PLACE	1444 feet to the SSE	Solid Waste Facility
117	SPILL NUMBER 0406130	CEDAR LANE/EAST 151 ST	1445 feet to the NE	Closed Status Spill (Unk/Other Cause)
118	PIER # 4 BRONX TERMINAL M	EAST 150TH	1458 feet to the NNW	Closed Status Spill (Unk/Other Cause)
119	SERVICE 10277	E 138TH ST GRAND CONCORD	1463 feet to the S	Closed Status Spill (Unk/Other Cause)
29	POWER CHEMICAL CO INC	387 RIDER AVE	1469 feet to the ESE	Hazardous Waste Treat, Storage, Disposal
120	MOBIL	611 GRAND CONCOURSE	1520 feet to the NE	Closed Status Spill (Unk/Other Cause)
121	MOBIL GAS 12971(17-KTA)	611 GRAND CONCOURSE	1520 feet to the NE	Closed Status Spill (Unk/Other Cause)
205	MADISON AV BRIDGE OVER	HARLEM RIVER	1522 feet to the SW	Closed Status Spill (Misc. Spill Cause)
206	MAN HOLE #640	RIDER AVE / E 143RD ST	1530 feet to the ESE	Closed Status Spill (Misc. Spill Cause)
122	SPILL NUMBER 0200438	140TH ST & CANAL PL	1564 feet to the SSE	Closed Status Spill (Unk/Other Cause)
31	LINCOLN HOSPITAL TTF	234 E 149TH ST	1573 feet to the E	Active Tank Test Failure
39	LINCOLN HOSPITAL	234 E 149TH ST	1573 feet to the E	Active Haz Spill (Unknown/Other Cause)
61	LINCOLN MEDICAL CENTER	234 EAST 149TH ST	1573 feet to the E	Closed Status Tank Test Failure
123	LINCOLN HOSPITAL AMBULANCE BAY	234 EAST 149	1573 feet to the E	Closed Status Spill (Unk/Other Cause)
124	22-89 5TH AVE	22-89 5TH AVE	1661 feet to the WSW	Closed Status Spill (Unk/Other Cause)
2	2568 PARK	2568 PARK AVENUE	1676 feet to the SSE	NYSDEC Inactive Haz Waste Disposal Site
125	138TH STREET	138TH STREET	1679 feet to the SW	Closed Status Spill (Unk/Other Cause)
62	RESIDENTIAL	2300 5TH AVE	1703 feet to the WSW	Closed Status Tank Test Failure
126	15 WEST 139 STREET	15 W 139TH ST	1703 feet to the WSW	Closed Status Spill (Unk/Other Cause)
11	GATEWAY CENTER AT BRONX TERMINAL MARKET, EASTERN	EXTERIOR STREET	1716 feet to the N	Brownfields Site
207	SCHOOL #X183	339 MORRIS AV	1721 feet to the SE	Closed Status Spill (Misc. Spill Cause)

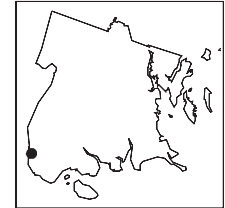

127	BRONX HOUSE OF DETENTION	653 RIVER AVE.	1728 feet to the N	Closed Status Spill (Unk/Other Cause)
208	BRONX DETENTION CENTER	653 RIVER AVE	1728 feet to the N	Closed Status Spill (Misc. Spill Cause)
128	143RD ST ASSOCIATES	44-58 WEST 143RD ST	1750 feet to the WNW	Closed Status Spill (Unk/Other Cause)
129	ON THE STREET	EAST 138TH ST./ PARK AVE	1753 feet to the S	Closed Status Spill (Unk/Other Cause)
32	NYC DEPT OF SANITATION – TTF	110 EAST 138TH ST	1788 feet to the SW	Active Tank Test Failure
45	225 EAST 149TH ST/BX	225 EAST 149TH STREET	1806 feet to the ENE	Closed Status Tank Failure
130	VAULT # 3200	231 EAST 149 ST NEAR PARK AVE	1806 feet to the ENE	Closed Status Spill (Unk/Other Cause)
131	TM #1565	277 RIDER AVE	1843 feet to the SSE	Closed Status Spill (Unk/Other Cause)
132	VAULT VS 1640	206 EAST 138TH ST	1878 feet to the S	Closed Status Spill (Unk/Other Cause)
23	CRYSTAL WASTE PAPER INC.	264-66 Canal Place	1882 feet to the SSE	Solid Waste Facility
24	IESI NY CORP – CANAL PLACE RECYCLING FACILITY	246 – 266 CANAL PLACE	1933 feet to the SSE	Solid Waste Facility
133	WESTERN BEEF	301 MORRIS AVE	1934 feet to the SE	Closed Status Spill (Unk/Other Cause)
209	RESIDENTIAL MULTI FAMILY	30 WEST 139 ST	1955 feet to the WSW	Closed Status Spill (Misc. Spill Cause)
210	APT COMPLEX – BUILDING 30	30 WEST 139TH ST	1955 feet to the WSW	Closed Status Spill (Misc. Spill Cause)
134	MANHOLE 14518	RIDER AVE/EAST 139TH ST	1975 feet to the SSE	Closed Status Spill (Unk/Other Cause)
135	MAN HOLE # 14518	RYDER AVE/E 139TH ST	1975 feet to the SSE	Closed Status Spill (Unk/Other Cause)
136	MANHOLE 14518	E 139TH ST & RIDER AV	1975 feet to the SSE	Closed Status Spill (Unk/Other Cause)
137	221481; 140TH	140TH	1986 feet to the SE	Closed Status Spill (Unk/Other Cause)
138	VACANT/ COMMERCIAL	220 EAST 138TH ST	2009 feet to the S	Closed Status Spill (Unk/Other Cause)
25		BRONX TERMINAL MARKET	2019 feet to the N	Solid Waste Facility
139	630 LENOX AVE	630 LENOX AVE	2026 feet to the W	Closed Status Spill (Unk/Other Cause)
211	DELANO VILLAGE	630 LENOX AVE (W 142ST)	2026 feet to the W	Closed Status Spill (Misc. Spill Cause)
63	236 E 138TH ST/BX/EAGLE	236 EAST 138TH STREET	2058 feet to the SSE	Closed Status Tank Test Failure
64	236 138TH ST/BX	236 138TH STREET	2058 feet to the SSE	Closed Status Tank Test Failure
65	SAVOY PARK APT	620 LENNOX AVE	2067 feet to the W	Closed Status Tank Test Failure
140	COMMERCIAL PROPERTY	620 LENOX AVENUE	2067 feet to the W	Closed Status Spill (Unk/Other Cause)
141	REAR OF BLDG	620 LENOX AVENUE	2067 feet to the W	Closed Status Spill (Unk/Other Cause)
142	BROWNFIELD PRO #C203015	49 BRONX TERMINAL MARKET	2068 feet to the N	Closed Status Spill (Unk/Other Cause)
143	PATTERSON –NYCHA	314 EAST 143RD STREET	2092 feet to the SE	Closed Status Spill (Unk/Other Cause)
144	216104; 320 MORRIS AVENUE	320 MORRIS AVENUE	2092 feet to the SE	Closed Status Spill (Unk/Other Cause)
145	MANHOLE 15971	660 3RD AVE	2092 feet to the SE	Closed Status Spill (Unk/Other Cause)
146	MANHOLE #15959	2625 3RD AVE	2092 feet to the SE	Closed Status Spill (Unk/Other Cause)
212	PATTERSON	314 EAST 143RD STREET	2092 feet to the SE	Closed Status Spill (Misc. Spill Cause)
147	CANDLEWOOD AUTO MALL	676 GRAND CONCOURSE	2096 feet to the NE	Closed Status Spill (Unk/Other Cause)
40	GASOLINE FILLED MANHOLE	EAST 138TH ST & RIDER AVE	2101 feet to the SSE	Active Haz Spill (Unknown/Other Cause)
148	EFFCO 138 ST.BRONX PT. 2	138TH ST / RIDER AVE	2101 feet to the SSE	Closed Status Spill (Unk/Other Cause)
149	146TH &147TH ST/LENOX AVE	146TH &147TH ST/LENOX AVE	2117 feet to the NW	Closed Status Spill (Unk/Other Cause)
213	VAULT #5137	EXTERIOR ST & PARK AV	2145 feet to the S	Closed Status Spill (Misc. Spill Cause)
66	RIVERTON APARTMENTS	2225-2237 5TH AVE	2173 feet to the SW	Closed Status Tank Test Failure
150	SPILL AT VENT PIPE AT RIVERTON APARTMENT COMPLEX	2225 5TH AVE	2173 feet to the SW	Closed Status Spill (Unk/Other Cause)
151	RIVERTON ASSOCIATES – MISC	2237 5TH AVE	2173 feet to the SW	Closed Status Spill (Unk/Other Cause)
12	FORMER G & C SERVICES	255 EAST 138TH STREET	2182 feet to the SSE	Brownfields Site
67	242 E 138TH ST	242 EAST 138TH STREET & RIDER AVEUNE	2217 feet to the SSE	Closed Status Tank Test Failure
152	GAS STATION-EXCAVATION	242 EAST 138TH STREET	2217 feet to the SSE	Closed Status Spill (Unk/Other Cause)
3	RIDER AVENUE GAS STATION	250 EAST 138TH STREET	2222 feet to the SSE	NYSDEC Inactive Haz Waste Disposal Site
46	PATTERSON HOUSES	301 EAST 143RD STREET	2227 feet to the ESE	Closed Status Tank Failure
68	PATTERSON HOUSES –NYCHA	301 EAST 143RD STREET	2227 feet to the ESE	Closed Status Tank Test Failure
153	PATTERSON HOUSES –NYCHA	301 EAST 143RD STREET	2227 feet to the ESE	Closed Status Spill (Unk/Other Cause)
214	PATTERSON HOUSES –NYCHA	301 EAST 143RD STREET	2227 feet to the ESE	Closed Status Spill (Misc. Spill Cause)
154	TRANSCON INTERNATIONAL INC.	234 RIDER AVE/241 EAST 137TH STREET	2232 feet to the SSE	Closed Status Spill (Unk/Other Cause)
155	MANHOLE #15937	E 139TH ST & MORRIS AV	2239 feet to the SSE	Closed Status Spill (Unk/Other Cause)
156	MTA	711 LENOX AVE	2264 feet to the NW	Closed Status Spill (Unk/Other Cause)
69	APARTMENT	635 MORRIS AVE	2265 feet to the ENE	Closed Status Tank Test Failure

157	MANHOLE 4526	EAST 153RD STREET+GERARD	2275 feet to the NNE	Closed Status Spill (Unk/Other Cause)
158	256 EAST 138TH STREET / B	256 EAST 138TH STREET	2301 feet to the SSE	Closed Status Spill (Unk/Other Cause)
43	GETTY S/S #58409 – GETTY PROPERTIES	119 W. 145TH ST	2319 feet to the NW	Active Haz Spill (Misc. Spill Cause)
159	GETTY#58409	119 W. 145TH ST	2319 feet to the NW	Closed Status Spill (Unk/Other Cause)
13	GATEWAY CENTER AT BRONX TERMINAL MARKET, WESTERN EXTERIOR STREET		2320 feet to the NNW	Brownfields Site
47	APT COMPLEX	101 W.140TH ST	2401 feet to the W	Closed Status Tank Failure
48	101 W 140TH ST	101 W 140TH ST	2401 feet to the W	Closed Status Tank Failure
160	APARTMENT BUILDING	101 WEST 140TH	2401 feet to the W	Closed Status Spill (Unk/Other Cause)
161	RESIDENTS	730 GRAND CONCOURSE	2403 feet to the NE	Closed Status Spill (Unk/Other Cause)
162	ER AUTO PARTS	2592 THIRD AV	2403 feet to the SSE	Closed Status Spill (Unk/Other Cause)
215	730 GRAND CONCOURSE	730 GRAND CONCOURSE	2403 feet to the NE	Closed Status Spill (Misc. Spill Cause)
216	COMMERCIAL PROPERTY	271 E139TH ST	2418 feet to the SSE	Closed Status Spill (Misc. Spill Cause)
163	MANHOLE #7087	IFO 301 E 149TH SR	2430 feet to the E	Closed Status Spill (Unk/Other Cause)
70	120–128 WEST 145TH STREET	120–128 WEST 145TH STREET	2442 feet to the WNW	Closed Status Tank Test Failure
71	120–128 W.145TH ST	120–128 W.145TH ST	2442 feet to the WNW	Closed Status Tank Test Failure
164	HESS/MERIT GAS STA.	120 WEST 145TH STREET	2442 feet to the WNW	Closed Status Spill (Unk/Other Cause)
165	MANHOLE #6475	3RD AVE ANDE E.138TH ST	2453 feet to the SSE	Closed Status Spill (Unk/Other Cause)
166	MANHOLE # 17459	LINCOLN AV \$ E138TH ST	2453 feet to the SSE	Closed Status Spill (Unk/Other Cause)
167	UNKNOWN	55 WEST 137TH ST	2456 feet to the WSW	Closed Status Spill (Unk/Other Cause)
168	VACANT COMMERCIAL PROPERT	247 EAST 136TH STREET	2459 feet to the S	Closed Status Spill (Unk/Other Cause)
169	IN FRONT OF	135 WEST 142ND ST	2486 feet to the WNW	Closed Status Spill (Unk/Other Cause)
170	135TH STREET/MADISON AVE.	135TH STREET/MADISON AVE.	2489 feet to the SW	Closed Status Spill (Unk/Other Cause)
217	VAULT 8735	135TH ST AT MADISON AV	2489 feet to the SW	Closed Status Spill (Misc. Spill Cause)
171	AMOCO STATION/VIKKY BROTHER REALTY	2525 THIRD AVE.	2492 feet to the SSE	Closed Status Spill (Unk/Other Cause)
172	WATER SEEPAGE INTO ADJACENT BASEMENT	2525 3RD AVENUE	2492 feet to the SSE	Closed Status Spill (Unk/Other Cause)
33	MOTHER CLARA HALE (146TH ST) DEPOT –NYCT	721 LENOX AVE	2526 feet to the NW	Active Tank Test Failure
49	101–165 W 146TH ST/BX	1010165 WEST 146TH STREET	2526 feet to the NW	Closed Status Tank Failure
72	146TH ST & LENOX AVE	721 LENOX AVE	2526 feet to the NW	Closed Status Tank Test Failure
73	MOTHER CLARA HALE (146TH ST) DEPOT –NYCT	721 LENOX AVE	2526 feet to the NW	Closed Status Tank Test Failure
74	MOTHER CLARA HALE DEPOT	721 LENOX AVE	2526 feet to the NW	Closed Status Tank Test Failure
75	NYC TRANSIT	146TH ST & LENOX	2526 feet to the NW	Closed Status Tank Test Failure
173	HALE (146TH STREET) DEPOT–NYCT	721 LENOX AVE	2526 feet to the NW	Closed Status Spill (Unk/Other Cause)
174	146TH ST BUS DEPOT	721 LENOX AVE	2526 feet to the NW	Closed Status Spill (Unk/Other Cause)
175	146TH STREET DEPOT	146TH STREET DEPOT	2526 feet to the NW	Closed Status Spill (Unk/Other Cause)
176	146 WEST 147TH ST/MANH	146 WEST 147TH STREET	2526 feet to the NW	Closed Status Spill (Unk/Other Cause)
177	MOTHER CLARA HILL BUS	721 LENOX AVE	2526 feet to the NW	Closed Status Spill (Unk/Other Cause)
178	MOTHER CLARA HILL DEPOT –NYCT	721 LENOX AVE	2526 feet to the NW	Closed Status Spill (Unk/Other Cause)
179	CLARA HALE BUS DEPOT	735 LENOX AVE	2526 feet to the NW	Closed Status Spill (Unk/Other Cause)
180	MOTHER CLARA HALE DEPOT	721 LENOX AVE	2526 feet to the NW	Closed Status Spill (Unk/Other Cause)
181	CLARA HALE BUS DEPOT	721 LENOX AVE	2526 feet to the NW	Closed Status Spill (Unk/Other Cause)
182	HALE (146TH STREET) DEPOT	LENOX AVE/146TH ST	2526 feet to the NW	Closed Status Spill (Unk/Other Cause)
183	219042; E 143RD ST AND ALEXANDER AVE	E 143RD ST AND ALEXANDER AVE	2526 feet to the SE	Closed Status Spill (Unk/Other Cause)
218	CLARE HALE DEPOT	721 LENOX AVE	2526 feet to the NW	Closed Status Spill (Misc. Spill Cause)
219	–NYCT / 146 ST	721 LENOX AVE	2526 feet to the NW	Closed Status Spill (Misc. Spill Cause)
220	146TH ST DEPOT	721 LENOX AVE	2526 feet to the NW	Closed Status Spill (Misc. Spill Cause)
221	MOTHER CLARA HALE DEPOT	721 LENOX AVE	2526 feet to the NW	Closed Status Spill (Misc. Spill Cause)
222	MOTHER CLARA HILL BUS	721 LENOX AVE	2526 feet to the NW	Closed Status Spill (Misc. Spill Cause)
223	MOTHER CLARA HALE BUS DEP	721 LENOX AVE	2526 feet to the NW	Closed Status Spill (Misc. Spill Cause)
184	RESIDANCE	144 WEST 141 STREET	2545 feet to the W	Closed Status Spill (Unk/Other Cause)
185	MANHOLE	EAST 137TH STREET AND 3RD AVE	2545 feet to the SSE	Closed Status Spill (Unk/Other Cause)
26	DOMAR CONTRACTING T.S.	2501 THIRD AVE	2564 feet to the S	Solid Waste Facility
27	YOUNG CONTRACTING CORP.	2501 THIRD AVENUE	2564 feet to the S	Solid Waste Facility
50	EXCAVATION	675 MORRIS AVE	2572 feet to the ENE	Closed Status Tank Failure

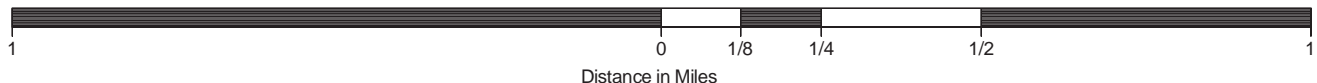
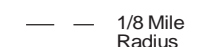
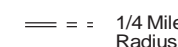
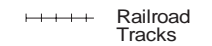
14	FORMER METRO NORTH PROPERTY	730 CONCOURSE VILLAGE WEST	2589 feet to the NE	Brownfields Site
186	205042; W ST	W ST	2590 feet to the W	Closed Status Spill (Unk/Other Cause)
15	BORINQUEN COURT	271 – 285 E. 138TH ST	2593 feet to the SSE	Brownfields Site
41	MOBIL SERVICE STATION 17–QDM	150–54 WEST 145TH ST	2606 feet to the WNW	Active Haz Spill (Unknown/Other Cause)
76	150–54 WEST 145TH ST/MANH	150–54 WEST 145TH STREET	2606 feet to the WNW	Closed Status Tank Test Failure
187	MOBIL STATION # 12827	150–154 WEST 145TH ST	2606 feet to the WNW	Closed Status Spill (Unk/Other Cause)
188	MOBIL 12827–17–QDM	150–54 WEST 145TH ST	2606 feet to the WNW	Closed Status Spill (Unk/Other Cause)
189	MOBIL SERVICE STATION	150–54 WEST 145TH ST	2606 feet to the WNW	Closed Status Spill (Unk/Other Cause)
190	EXXON MOBILE#12827	150–54 W.145TH ST	2606 feet to the WNW	Closed Status Spill (Unk/Other Cause)
191	PRIVATE DWELLING	710 GERARD AVE	2615 feet to the NNE	Closed Status Spill (Unk/Other Cause)
28		FRANZ SIEGEL PARK	2626 feet to the NNE	Solid Waste Facility
42	GASETERIA	2477 3RD AVENUE	2630 feet to the S	Active Haz Spill (Unknown/Other Cause)
192	211656; MORRIS AVE AND E 153 ST	MORRIS AVE AND E 153 ST	2637 feet to the ENE	Closed Status Spill (Unk/Other Cause)
16	2477 THIRD AVENUE PROPERTY	2477 THIRD AVENUE	2638 feet to the S	Brownfields Site
4	MOTT HAVEN MGP PLUME TRACKDOWN	CONCOURSE VILLAGE WEST AT EAST 156TH STREET	2839 feet to the NE	NYSDEC Inactive Haz Waste Disposal Site
5	VISTA 1	2401 THIRD AVENUE	3137 feet to the S	NYSDEC Inactive Haz Waste Disposal Site
6	FILM STORAGE WAREHOUSE SITE	203–209 WEST 146TH STREET	3216 feet to the NW	NYSDEC Inactive Haz Waste Disposal Site
7	FORMER MELROSE AVENUE DRY CLEANER	753 MELROSE AVENUE	4272 feet to the ENE	NYSDEC Inactive Haz Waste Disposal Site
8	BRONXCHESTER URA SITE 1A	BROOK AVENUE AT EAST 156TH STREET	4964 feet to the E	NYSDEC Inactive Haz Waste Disposal Site

Toxics Targeting 1 Mile Radius Map

417 Gerard Avenue
Bronx, NY 10451



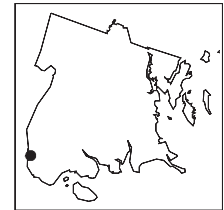

Bronx County



Distance in Miles

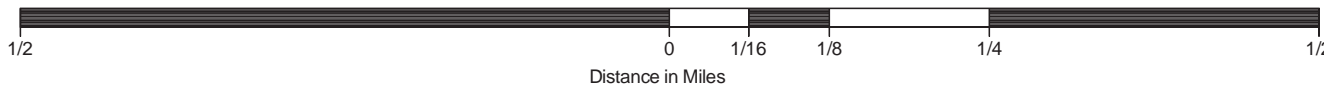
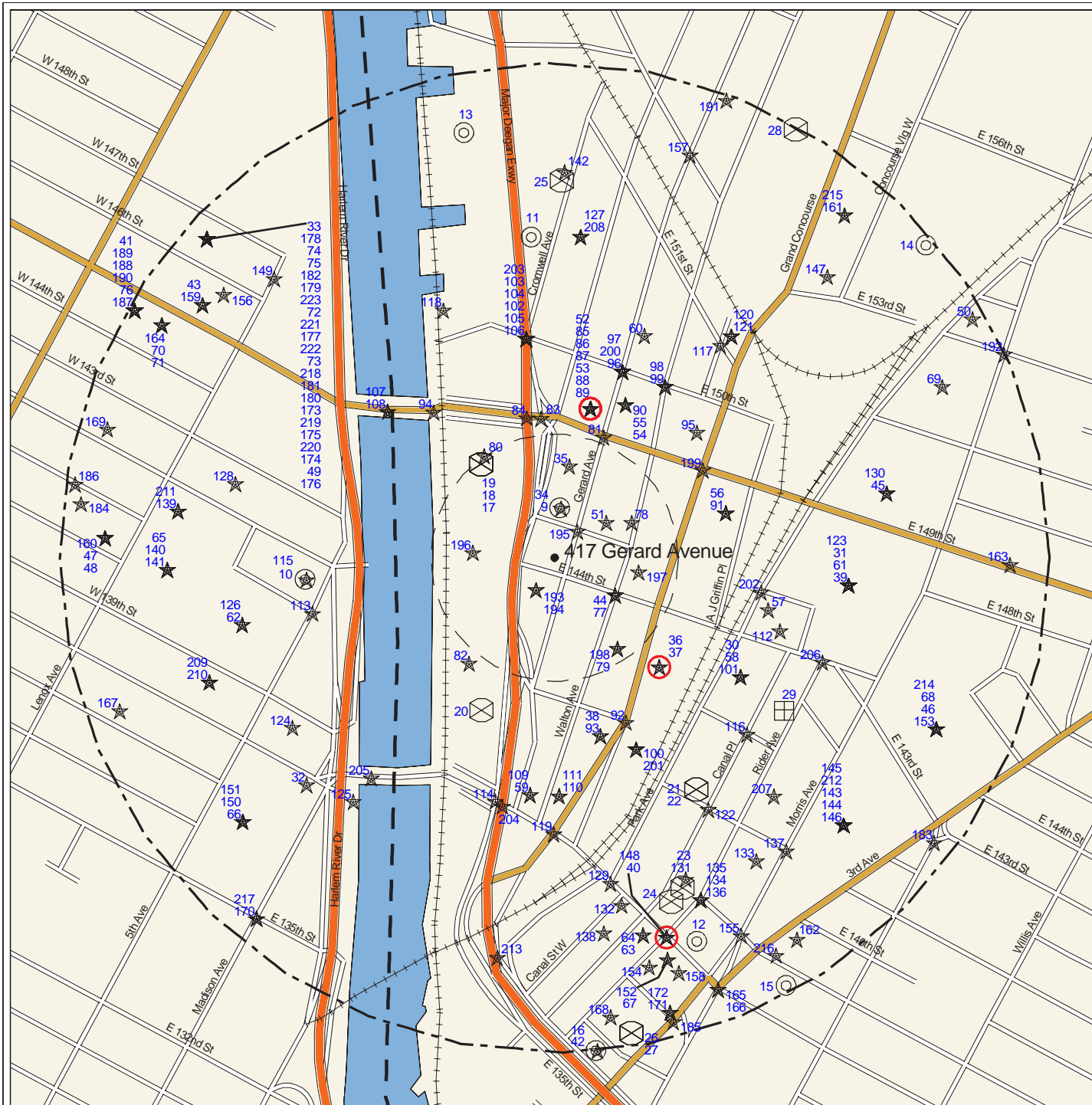
Toxics Targeting 1/2 Mile Radius Map

417 Gerard Avenue
Bronx, NY 10451




Bronx County

- Delisted NPL Site
- CERCLIS Superfund Non-NFRAP Site
- CERCLIS Superfund NFRAP Site
- Hazardous Waste Treater, Storer, Disposer
- Hazardous Substance Waste Disposal Site
- Solid Waste Facility
- Brownfields Site
- Hazardous Material Spill
- MTBE Gasoline Additive Spill
- Site Location
- Waterbody
- County Border
- Railroad Tracks
- 1 Mile Radius
- 1/2 Mile Radius
- 1/4 Mile Radius
- 1/8 Mile Radius



Toxics Targeting 1/8 Mile Radius Map

417 Gerard Avenue
Bronx, NY 10451



Bronx County



- | | |
|------------------------------------|---------------------------------|
| Major Oil Storage Facility | Enforcement Docket Facility |
| Chemical Storage Facility | Air Release |
| Toxic Release | Env Qual Review E Designation |
| Wastewater Discharge | Petroleum Bulk Storage Facility |
| Hazardous Waste Generator, Transp. | Historic Utility Site |
| Site Location | Waterbody |
| County Border | Railroad Tracks |
| 1/8 Mile Radius | 250 Foot Radius |

1/8

0


1/16

1/8

Distance in Miles

Toxics Targeting 1/8 Mile Closeup Map

417 Gerard Avenue
Bronx, NY 10451



Bronx County

- | | |
|---|--|
| National Priority List (NPL) * | Delisted NPL Site ** |
| CERCLIS Superfund Non-NFRAP Site ** | CERCLIS Superfund NFRAP Site ** |
| Inactive Hazardous Waste Disposal Registry Site * | Inact. Haz Waste Disp. Registry Qualifying * |
| Hazardous Waste Treater, Storer, Disposer ** | RCRA Corrective Action Facility * |
| Hazardous Substance Waste Disposal Site ** | Solid Waste Facility ** |
| Major Oil Storage Facility **** | Brownfields Site ** |
| Chemical Storage Facility **** | Hazardous Material Spill ** |
| Toxic Release **** | MTBE Gasoline Additive Spill ** |
| Wastewater Discharge **** | Petroleum Bulk Storage Facility **** |
| Hazardous Waste Generator, Transp. **** | Historic Utility Site **** |
| Enforcement Docket Facility **** | Air Release **** |
| Env Qual Review E Designation ***** | Remediation Site Borders |
| Site Location | Waterbody |
| County Border | Railroad Tracks |
| 1/8 Mile Radius | 250 Foot Radius |

1/8

0

1/16

1/8


Distance in Miles

* 1 Mile Search Radius
**** 1/8 Mile Search Radius

** 1/2 Mile Search Radius
***** Onsite Search (250 Ft)

Toxics Targeting Tax Parcel Map

417 Gerard Avenue
Bronx, NY 10451



Bronx County

- | | |
|---|--|
| National Priority List (NPL) | Delisted NPL Site |
| CERCLIS Superfund Non-NFRAP Site | CERCLIS Superfund NFRAP Site |
| Inactive Hazardous Waste Disposal Registry Site | Inact. Haz Waste Disp. Registry Qualifying |
| Hazardous Waste Treater, Storer, Disposer | RCRA Corrective Action Facility |
| Hazardous Substance Waste Disposal Site | Solid Waste Facility |
| Major Oil Storage Facility | Brownfields Site |
| Chemical Storage Facility | Hazardous Material Spill |
| Toxic Release | MTBE Gasoline Additive Spill |
| Wastewater Discharge | Petroleum Bulk Storage Facility |
| Hazardous Waste Generator, Transp. | Historic Utility Site |
| Enforcement Docket Facility | Air Release |
| Env Qual Review E Designation | Remediation Site Borders |
| Site Location | Waterbody |
| County Border | Railroad Tracks |



Tax Parcel Information Table

**417 Gerard Avenue
Bronx, NY 10451**

Subject Parcel or Parcels

BBL #	Address	Owner	Zoning District(s)	Building Class	# of Buildings	Year Built	Assessment	Lot Area
2-02351-0020	417 GERARD AVENUE	MALONEY JAMES P	M1-4/R8A	E9	1	1931	250200	9200

Other Parcels Found On The Tax Parcel Map

BBL #	Address	Owner	Zoning District(s)	Building Class	# of Buildings	Year Built	Assessment	Lot Area
2-02350-0024	135 EAST 135 STREET	DORMITORY AUTHORITY/N	M1-4/R8A	W6	2	1949	871200	25000
2-02349-0107	445 RIVER AVENUE	FREIMAN COATED FABRIC	M2-1	E1	1	1919	1002150	21500
2-02350-0029	478 GERARD AVENUE	TEAMWORK FOUNDATION I	M1-4/R8A	P9	1	1924	558900	13470
2-02350-0001	121 EAST 144 STREET	M AND N PARTNERSHIP L	M1-4/R8A	E1	1	1954	399600	12635
2-02351-0003	440 MAJ WM DEEGAN BLVD	ALLIED OUTDOOR ADVERT	M1-4/R8A	E9	1	1974	343800	12344
2-02350-0016	135 EAST 144 STREET	DORMITORY AUTHORITY O	M1-4/R8A	F2	1	1931	253800	9800
2-02349-0047	MAJOR DEEGAN EXPWY	BORDEN REALTY CORP	R7-2	G7	0		216000	33306
2-02349-0103	441 RIVER AVENUE	441 RIVER AVE INC	M2-1	E1	1	1923	343350	16086
2-02349-0090	385 GERARD AVENUE	DEEGAN GATEWAY LLC	M1-4/R8A	E1	1	1923	3759750	33600
2-02351-0001	404 MAJ WM DEEGAN BLVD	ROCKET JEWELRY BOX IN	M1-4/R8A	E9	1	1931	149400	6480
2-02350-0011	427 WALTON AVENUE	DORMITORY AUTHORITY/N	M1-4/R8A	W6	1	1980	685800	12010
2-02350-0005	444 GERARD AVENUE	HAL HALMAN REALTY CO	M1-4/R8A	E1	1	1954	221400	11600
2-02351-0022	500 EXTERIOR STREET	JAI GANESH REALTY LLC	M1-4/R8A	H3	2	2011	1327950	16182
2-02349-0100	399 EXTERIOR STREET	399 EXTERIOR STREET A	M2-1 C4-4	G2	2	1989	1405800	147900
2-02344-0112	120 EAST 144 STREET	TORI REALTY CORP	M1-4/R8A M1-4/R6AE3		1	1922	1070100	44541
2-02351-0012	445 GERARD AVENUE	MALONEY JAMES P	M1-4/R8A	E9	1	1931	260100	10000

Section Two: Toxic Site Profiles

The heading of each *Toxic Site Profile* refers to the site's map location and details:

- The facility name, address, city, state, and zip code.
- Any changes that were made to a site's address in order to map its location.
- The site mapping method that was used (see *How Sites are Located*, at the end of this section for more information).

Toxic Site Profiles summarize information provided by site owners or operators and government agencies regarding various toxic chemical activities reported at each site, such as:

- Whether chemicals were stored, produced, transported, discharged or disposed of.
- The name of chemicals and their Chemical Abstract Series (CAS) numbers.
- The amount of chemicals and the units (gallons/pounds) the chemical was measured in.
- Whether the site or storage tanks at the site are currently active or inactive.
- Special codes used by government agencies to regulate hazardous waste activities at some sites, or a complete description of the codes follows the profiles section.

For selected individual chemicals reported at various toxic sites, some potential health effect summary information appears below the site profile. Each potential health effect summary identifies chemicals by name and by Chemical Abstract Series (CAS) Number. An "x" under each potential health effect heading indicates positive toxicity testing results reported by the National Institute of Occupational Safety and Health's Registry of Toxic Effects of Chemical Substances (RTECS). Some chemicals (mostly appearing in profiles of Hazardous Waste facilities), are reported as mixtures, and RTECS health effect information is only available for individual chemicals. In addition, RTECS only provides information on approximately 100,000 common chemicals. Consequently, the absence of potential health effect summary information for a particular chemical identified in a Toxic Site Profile does not necessarily mean that the chemical does not pose potential health effects.

The Maximum Contaminant Level (MCL) in drinking water allowed for selected chemicals is also noted. In most cases, the only applicable MCL has been set by the New York State Department of Health (NYSDOH). Where NYSDOH has not set an MCL, the federal standard, if one exists, is listed and is marked by an asterisk.

Presented below are column headings that describe the health effect definitions used in RTECS and applicable New York State and federal drinking water standards. Reference sources for information presented in this section are also provided.

ACUTE TOX: **Acute Toxicity:** Short-term exposure to this chemical can cause lethal and non-lethal toxicity effects not included in the following four categories.

TUMOR TOX: **Tumorigenic Toxicity:** The chemical can cause an increase in the incidence of tumors.

MUTAG TOX: **Mutagenic Toxicity:** The chemical can cause genetic alterations that are passed from one generation to the next.

REPRO TOX: **Reproductive Toxicity:** May signify one of the following effects: maternal effects, paternal effects, effects on fertility, effects on the embryo or fetus, specific developmental abnormalities, tumorigenic effects, or effects on the newborn (only positive reproductive effects data for mammalian species are referenced).

IRRIT TOX: **Primary Irritant:** The chemical can cause eye or skin irritation.

MCL: **Drinking Water Standard - Maximum Contaminant Level (MCL)** listed under Drinking Water Supplies, 10 NYCRR Part 5, Subparts 1.51(f),(g), and (h) for NYDOH MCL's and under the Safe Drinking Water Act, 40 CFR 141, Subparts B and G, (* indicates value for total trihalomethanes) for federal MCL's.

Reference Source for Toxicity Information: Registry of Toxic Effects of Chemical Substances (RTECS), NIOSH (on-line database); For further information, contact: NIOSH, 4676 Columbia Parkway, Cincinnati, OH, 45226, 800/35-NIOSH.

Reference Source for Drinking Water Standards: New York State Department of Health, Bureau of Toxic Substances Assessment, 2 University Place, Room 240, Albany, NY 12203, 518/458-6373.

U.S. Environmental Protection Agency, Office of Drinking Water, 401 M St SW, Mailstop WH-556, Washington, DC, 20460, 202/260-5700.

Inactive Hazardous Waste Disposal Site Classifications:

- 1 -- Causing or presenting an imminent danger of causing irreversible or irreparable damage to the public health or the environment -- immediate action required;
- 2 -- Significant threat to the public health or environment -- action required;
- 3 -- Does not Present a significant threat to the environment or public health -- action may be deferred;
- 4 -- Site properly closed --requires continued management;
- 5 -- Site properly closed, no evidence of present or potential adverse impact -- no further action required;
- 2a -- This temporary classification has been assigned to sites where there is inadequate data to assign them to the five classifications specified by law;
- A -- Work underway and not yet complete;
- P -- Potential Site;
- D₁, 2, 3 -- Delisted Site (1: hazardous waste not found; 2: remediated; 3: consolidated site or site incorrectly listed);
- C -- Remediation Complete (formerly D2).



NO NATIONAL PRIORITIES LIST (NPL) SITES IDENTIFIED WITHIN 1 MILE SEARCH RADIUS



INACTIVE HAZ WASTE DISPOSAL REGISTRY OR REGISTRY-QUALIFYING SITES IDENTIFIED WITHIN 1 MILE SEARCH RADIUS

PLEASE NOTE: * Compass directions can vary substantially for sites located very close to the subject property address.

Map Identification Number 1 **2350 FIFTH AVE., NEW YORK (AKA, PS 141)** **Facility Id: 231004**
 2340 & 2350 FIFTH AVENUE NEW YORK, NY 10037 TT-Id: 120A-0002-049

MAP LOCATION INFORMATION ADDRESS CHANGE INFORMATION
Site location mapped by: PARCEL MAPPING (2) Revised street: NO CHANGE
Approximate distance from property: 1337 feet to the W Revised zip code: NO CHANGE

Special Note: This site is one of 421 Inactive Hazardous Waste Disposal Sites that reportedly are being reinvestigated for chlorinated solvents that may pose soil gas vapor intrusion hazards. Prior to 2003, many of these sites were determined to be cleaned up or not to pose hazards.

NEW YORK STATE DEPARTMENT OF ENVIRONMENTAL CONSERVATION
DIVISION OF ENVIRONMENTAL REMEDIATION
INACTIVE HAZARDOUS WASTE DISPOSAL SITE INFORMATION

CLASSIFICATION CODE: 04 REGION: 2 SITE CODE: 231004
CLASSIFICATION CODE DESCRIPTION: DEC ID: 57691
Site is properly closed - requires continued management.

NAME OF SITE: 2350 Fifth Ave., New York (aka, PS 141)
STREET ADDRESS: 2340 & 2350 Fifth Avenue TOWN: New York City
CITY: New York ZIP: 10037 COUNTY: New York
ESTIMATED SIZE: 1.543 Acres

SITE TYPE: Dump- Structure-X Lagoon- Landfill- Treatment Pond-

INSTITUTIONAL/ENGINEERING CONTROLS:
Ground Water Use Restriction
Vapor Mitigation
Soil Management Plan
Cover System
Landuse Restriction
Monitoring Plan
Site Management Plan
O&M Plan

IC/EC Plan
 Air Sparging/Soil Vapor Extraction
 Environmental Easement

CROSS REFERENCES:

IDENTIFIER	SOURCE
03/30/2001	Agreement/Consent Order Date
07/03/1997	Agreement/Consent Order Date
07/22/2011	Agreement/Consent Order Date
2014000423306	County Recording Identifier
w2-0792-11-04	Agreement/Consent Order Number
w2-0792-97-05	Agreement/Consent Order Number
w2-0792-98-07	Agreement/Consent Order Number

SITE OWNER/OPERATOR/REPOSITORY INFORMATION:

CURRENT OWNER(S):

NAME: 2350 Fifth Avenue Corporation
 Joseph Karten
 ADDRESS: 309 East 94th Street
 Ground Floor
 New York, NY 10128

Owner Type: PRP - Class 2 HazSubs

OWNER(S) DURING DISPOSAL:

OPERATOR(S) DURING DISPOSAL:

APPLICANT REQUESTOR(S):

DOCUMENT REPOSITORY(S):

NAME: NYSDEC Region 2 Office
 ADDRESS: 47-40 21st Street
 Long Island City, NY 11101

Repository Typ: Other State Agency (State Government)

NAME: New York Public Library
 ADDRESS: Countee Cullen Branch
 104 West 136 Street
 New York, NY 10030

HAZARDOUS WASTE DISPOSAL PERIOD: from 1970 to 1994

SITE DESCRIPTION:

Location:

The site is located on the west side of Fifth Avenue between 141st Street and 142nd Street in the borough of Manhattan, City and

State of New York.

Site Features:

The site is approximately 1.54 acres, and is entirely occupied by a building. The building is comprised of three connected sections: a two-story section along Fifth Avenue, a three-story section in the center, and a one-story section to the west. Surrounding the site are high-rise residential buildings to the west, south, and southeast of the site. The Harlem River Drive is to the east/northeast, and a National Guard Armory occupies the block immediately to the north.

Current Zoning/Use:

The site is owned by 2350 Fifth Avenue Corporation. A Charter School is planning to occupy portion of the site after Department issue Certification of completion. It is zoned for light manufacturing (M1-1). The Harlem River is located approximately 200 to 300 feet east of the site.

Past Use of the Site:

Based on historical Sanborn fire insurance maps, the site and the surrounding area were in the process of being filled in between 1860 and 1893, and as of 1909 it was mostly vacant or occupied by a contractor's yard. The existing building was originally constructed as a Borden Company ice cream factory: the three-story section in 1923; the two-story section in 1932; and the one-story section in 1950. The floor slab in the one-story (western) section included layers of insulating materials for refrigeration. The area surrounding the site was mostly occupied by garages, auto repair shops, and light manufacturing in the 1930s through the 1950s, with the exception of the block directly north of the site, where the Fifth Avenue Armory was constructed between 1921 and 1933. The residential development, which occupies the area to the south and west of the site, was constructed between 1957 and 1959.

From 1970 to 1994 the site was occupied by an industrial laundry and dry cleaning operation which utilized tetrachloroethylene (PCE or "perc") as a cleaning solvent. The dry cleaning operation utilized both "first-generation" and "second-generation" dry-cleaning machines. The majority of PCE released was associated with the first generation machine use, which involved more handling of PCE than the later machines. The dry cleaning facility operated as registered hazardous waste handler with U.S. Environmental Protection Agency (EPA), ID number NYD071026173.

Between 1995 and 1996, most of the ground floor of the building, with the exception of the far western portion, was renovated for use as a New York City public school. The central and eastern portions of the building were occupied by P.S. 141 for a period in the fall of 1997, and were later used by a church for services, offices, and classes. The church vacated the building in December 2004. The remainder of the central and western portion of the building was renovated in 2001 for use as a self storage facility, and in 2006 the self storage facility expanded into the former school portion of the building. Currently the site is use for self storage facility and for art studio space.

Site Geology and Hydrogeology:

Groundwater in the vicinity of the site is divided into two apparently semi-confined aquifers. The presence of a clay layer acts as an aquitar/aquiclude separating the aquifer into a shallow aquifer above the clay and deeper aquifer below the clay. The groundwater surface in the shallow aquifer is irregular and approximately six to ten feet below grade. Measurements of groundwater elevation indicated varying horizontal flow directions: generally northward towards West 142nd Street and eastward along 142nd Street towards the Harlem River.

CONFIRMED HAZARDOUS WASTE DISPOSED:

TYPE	QUANTITY
TETRACHLOROETHYLENE (PCE)	UNKNOWN
BENZO (A) PYRENE	UNKNOWN
CHLORINATED SOLVENTS	UNKNOWN

ASSESSMENT OF ENVIRONMENTAL PROBLEMS:

Post-Remediation

Remediation at the site is complete. Prior to remediation, the primary contaminants of concern were tetrachloroethene (PCE) and its breakdown products [trichloroethene (TCE), cis-1,2-dichloroethene (cis-1,2-DCE), trans-1,2-dichloroethene (trans-1,2-DCE), vinyl chloride (VC)] in soil, groundwater and soil vapor and sub-slab insulation material. Remedial actions have successfully achieved soil cleanup objectives for restricted residential use. Residual contamination in soil, groundwater, soil vapor and sub-slab insulation material is being managed under the Site Management Plan.

ASSESSMENT OF HEALTH PROBLEMS:

People are not drinking the contaminated groundwater because the area is served by a public water supply that is not contaminated by the site. Direct contact with contaminated soil is unlikely since it is located under pavement and the on-site building. Volatile organic compounds in the groundwater and/or soil may move into the soil vapor (air spaces within the soil), which in turn may move into overlying buildings and affect the indoor air quality. This process, which is similar to the movement of radon gas from the subsurface into the indoor air of buildings, is referred to as soil vapor intrusion. Site-related contaminants were historically found in the indoor air of the on-site building at concentrations exceeding NYSDOH's air guidelines. To minimize the potential for the inhalation of site-related contaminants, a sub-slab depressurization system was installed beneath the building. Environmental sampling indicates soil vapor intrusion is not a concern for off-site buildings.

PROJECT COMPLETIONS:

Operable Unit 00 - Site Management

PROJECT	DESCRIPTION	END DATE	STATUS
Certificate of Completion		01/16/2015	Actual

Operable Unit 01 - REMEDIAL PROGRAM

PROJECT	DESCRIPTION	END DATE	STATUS
Site Characterization		06/01/1998	Actual
Remedial Investigation		03/29/2011	Actual
Remedial Design		09/25/2013	Actual
Remedial Action		01/16/2015	Actual

Operable Unit 01A - IRM-Soil Vapor Extraction

PROJECT	DESCRIPTION	END DATE	STATUS
Remedial Design		02/05/2002	Actual

The New York State Department of Environmental Conservation has not publicly updated the following fields since 2003:

ANALYTICAL DATA AVAILABLE FOR:	Air-X	Surface Water-	Groundwater-X	Soil-X	Sediment-
APPLICABLE STANDARDS EXCEEDED IN:	Groundwater-X	Drinking Water-	Surface Water-	Air-X	

GEOTECHNICAL INFORMATION:

SOIL/ROCK TYPE: Fill mixed with organic-rich silt.
GROUNDWATER DEPTH: Range: 5 to 10 feet.

LEGAL ACTION: Type: Consent Order State-X Federal-
STATUS: Negotiation in Progress- Order Signed-X
REMEDIAL ACTION: Proposed- Under Design- In Progress-X Completed-
NATURE OF ACTION: IRM-Removal. IRM-SVE system. IRM-Floor sealing.

Map Identification Number 2

2568 PARK
2568 PARK AVENUE

BRONX, NY 10451

Facility Id: 203050
TT-Id: 120A-0007-262

MAP LOCATION INFORMATION

Site location mapped by: MAP COORDINATE (1)
Approximate distance from property: 1676 feet to the SSE

ADDRESS CHANGE INFORMATION

Revised street: NO CHANGE
Revised zip code: NO CHANGE

NEW YORK STATE DEPARTMENT OF ENVIRONMENTAL CONSERVATION
DIVISION OF ENVIRONMENTAL REMEDIATION
INACTIVE HAZARDOUS WASTE DISPOSAL SITE INFORMATION

CLASSIFICATION CODE: N
CLASSIFICATION CODE DESCRIPTION:
No further action

REGION: 2

SITE CODE: 203050
DEC ID: 437190

NAME OF SITE: 2568 Park
STREET ADDRESS: 2568 Park Avenue
CITY: Bronx ZIP: 10451

TOWN: New York City
COUNTY: Bronx

ESTIMATED SIZE: 0.255 Acre

SITE TYPE: Dump- Structure- Lagoon- Landfill- Treatment Pond-

INSTITUTIONAL/ENGINEERING CONTROLS:
None reported

CROSS REFERENCES:

IDENTIFIER SOURCE

The following cross reference(s) have been deleted from the registry. Data reflects previous information.

203051	HW Site ID
203052	HW Site ID
28	Senate District
84	Assembly District
C303151	Agreement/Consent Order Number

SITE OWNER/OPERATOR/REPOSITORY INFORMATION:

CURRENT OWNER(S):

NAME: South Bronx Overall Economic Development Corporation (SoBRO)
Lourdes Zapata
ADDRESS: 555 Bergen Avenue
Bronx, NY 10455

OWNER(S) DURING DISPOSAL:

OPERATOR(S) DURING DISPOSAL:

APPLICANT REQUESTOR(S):

NAME: South Bronx Overall Economic Development Corporation (SoBRO)
Lourdes Zapata
ADDRESS: 555 Bergen Avenue
Bronx, NY 10455

HAZARDOUS WASTE DISPOSAL PERIOD:

SITE DESCRIPTION:

Part of Port Morris Zone 1 BOA.
DEC #BOA00032
DOS #10BOA002

Site Investigation could not be funded under BOA since property owner would not allow access. No environmental data available for this site.

CONFIRMED HAZARDOUS WASTE DISPOSED:

None reported

ASSESSMENT OF ENVIRONMENTAL PROBLEMS:

None provided

ASSESSMENT OF HEALTH PROBLEMS:

None provided

PROJECT COMPLETIONS:

None reported

The New York State Department of Environmental Conservation has not publicly updated the following fields since 2003:

ANALYTICAL DATA AVAILABLE FOR:	Air-	Surface Water-	Groundwater-	Soil-	Sediment-
APPLICABLE STANDARDS EXCEEDED IN:	Groundwater-	Drinking Water-	Surface Water-	Air-	

GEOTECHNICAL INFORMATION:

SOIL/ROCK TYPE:
GROUNDWATER DEPTH:

LEGAL ACTION:	Type:	State-	Federal-
STATUS:	Negotiation in Progress-	Order Signed-	
REMEDIAL ACTION:	Proposed- Under Design-	In Progress-	Completed-
NATURE OF ACTION:			

Map Identification Number 3



RIDER AVENUE GAS STATION

250 EAST 138TH STREET

BRONX, NY 10451

Facility Id: 203051

TT-Id: 120A-0007-263

MAP LOCATION INFORMATION

Site location mapped by: PARCEL MAPPING (1)
Approximate distance from property: 2222 feet to the SSE

ADDRESS CHANGE INFORMATION

Revised street: NO CHANGE
Revised zip code: NO CHANGE

NEW YORK STATE DEPARTMENT OF ENVIRONMENTAL CONSERVATION
DIVISION OF ENVIRONMENTAL REMEDIATION
INACTIVE HAZARDOUS WASTE DISPOSAL SITE INFORMATION

CLASSIFICATION CODE: N
CLASSIFICATION CODE DESCRIPTION:
No further action

REGION: 2

SITE CODE: 203051
DEC ID: 437424

NAME OF SITE: Rider Avenue Gas Station
STREET ADDRESS: 250 East 138th Street
CITY: Bronx ZIP: 10451

TOWN: New York City
COUNTY: Bronx

SITE TYPE: Dump- Structure- Lagoon- Landfill- Treatment Pond-

ESTIMATED SIZE: 0.258 Acre

INSTITUTIONAL/ENGINEERING CONTROLS:

None reported

CROSS REFERENCES:

IDENTIFIER	SOURCE
------------	--------

The following cross reference(s) have been deleted from the registry. Data reflects previous information.

203050	HW Site ID
203052	HW Site ID
SAC C303151	Agreement/Consent Order Number

SITE OWNER/OPERATOR/REPOSITORY INFORMATION:

CURRENT OWNER(S):

NAME: South Bronx Overall Economic Development Corporation (SoBRO)
Lourdes Zapata
ADDRESS: 555 Bergen Avenue
Bronx, NY 10455

OWNER(S) DURING DISPOSAL:

OPERATOR(S) DURING DISPOSAL:

APPLICANT REQUESTOR(S):

NAME: South Bronx Overall Economic Development Corporation (SoBRO)
Lourdes Zapata
ADDRESS: 555 Bergen Avenue
Bronx, NY 10455

HAZARDOUS WASTE DISPOSAL PERIOD:

SITE DESCRIPTION:

Part of Port Morris Zone 1 BOA.
DEC #BOA00032
DOS #10BOA002
Site Investigation could not be funded under BOA since there is an ongoing State enforcement action.

CONFIRMED HAZARDOUS WASTE DISPOSED:

None reported

ASSESSMENT OF ENVIRONMENTAL PROBLEMS:

None provided

ASSESSMENT OF HEALTH PROBLEMS:

None provided

PROJECT COMPLETIONS:

None reported

The New York State Department of Environmental Conservation has not publicly updated the following fields since 2003:

ANALYTICAL DATA AVAILABLE FOR:	Air-	Surface Water-	Groundwater-	Soil-	Sediment-
APPLICABLE STANDARDS EXCEEDED IN:	Groundwater-	Drinking Water-	Surface Water-	Air-	

GEOTECHNICAL INFORMATION:

SOIL/ROCK TYPE:
GROUNDWATER DEPTH:

LEGAL ACTION:	Type:	State-	Federal-
STATUS:	Negotiation in Progress-	Order Signed-	
REMEDIAL ACTION:	Proposed- Under Design-	In Progress-	Completed-
NATURE OF ACTION:			

Map Identification Number 4



MOTT HAVEN MGP PLUME TRACKDOWN

CONCOURSE VILLAGE WEST AT EAST 156TH STREET

BRONX, NY 10451

Facility Id: 203042

TT-Id: 120A-0007-247

MAP LOCATION INFORMATION

Site location mapped by: MAP COORDINATE (1)
Approximate distance from property: 2839 feet to the NE

ADDRESS CHANGE INFORMATION

Revised street: W CONCOURSE VILLAGE / E 156TH ST
Revised zip code: NO CHANGE

 NEW YORK STATE DEPARTMENT OF ENVIRONMENTAL CONSERVATION
 DIVISION OF ENVIRONMENTAL REMEDIATION
 INACTIVE HAZARDOUS WASTE DISPOSAL SITE INFORMATION

CLASSIFICATION CODE: N
CLASSIFICATION CODE DESCRIPTION:
No further action

REGION: 2

SITE CODE: 203042
DEC ID: 382480

NAME OF SITE: Mott Haven MGP Plume trackdown
STREET ADDRESS: Concourse Village West at East 156th Street
CITY: Bronx ZIP: 10451

TOWN: New York City
COUNTY: Bronx

ESTIMATED SIZE:

SITE TYPE: Dump- Structure- Lagoon- Landfill- Treatment Pond-

INSTITUTIONAL/ENGINEERING CONTROLS:
None reported

CROSS REFERENCES:

IDENTIFIER	SOURCE
-----	-----

The following cross reference(s) have been deleted from the registry. Data reflects previous information.

0551708	Spill No.
C203030	BCP Site ID

SITE OWNER/OPERATOR/REPOSITORY INFORMATION:
None reported

HAZARDOUS WASTE DISPOSAL PERIOD:

SITE DESCRIPTION:

The site location is currently described as the intersection of Concourse Village West and East 156th Street, Bronx because no source area has yet been identified. According to historic information and Sanborn maps, the MGP had been had been a small facility located on a former rail yard, the Former Metro North Property BCP# C203030 that served the rail yard. Groundwater data show elevated concentrations of MGP related contaminants such as naphthalene migrating from off-site toward the Former Metro North Site. It appears that there is an MGP waste disposal area contributing to the groundwater contamination.

The objective of the preliminary site assessment (PSA) is to locate the source of the groundwater contamination determine if a remedy is necessary and feasible, if so, is a remedial investigation necessary.

The site did not qualify for addition to the Registry of Inactive Hazardous Waste Sites.

CONFIRMED HAZARDOUS WASTE DISPOSED:
None reported

ASSESSMENT OF ENVIRONMENTAL PROBLEMS:
None provided

ASSESSMENT OF HEALTH PROBLEMS:
None provided

PROJECT COMPLETIONS:

Operable Unit 01 - Remedial Program
PROJECT
Site Characterization

DESCRIPTION

END DATE	STATUS
10/06/2009	Actual

The New York State Department of Environmental Conservation has not publicly updated the following fields since 2003:

ANALYTICAL DATA AVAILABLE FOR:	Air-	Surface Water-	Groundwater-	Soil-	Sediment-
APPLICABLE STANDARDS EXCEEDED IN:	Groundwater-	Drinking Water-	Surface Water-	Air-	

GEOTECHNICAL INFORMATION:

SOIL/ROCK TYPE:
GROUNDWATER DEPTH:

LEGAL ACTION:	Type:	State-	Federal-
STATUS:	Negotiation in Progress-	Order Signed-	
REMEDIAL ACTION:	Proposed- Under Design-	In Progress-	Completed-
NATURE OF ACTION:			

Map Identification Number 5



VISTA 1
2401 THIRD AVENUE

BRONX, NY 10451

Facility Id: 203052
TT-Id: 120A-0007-710

MAP LOCATION INFORMATION

Site location mapped by: PARCEL MAPPING (1)
Approximate distance from property: 3137 feet to the S

ADDRESS CHANGE INFORMATION

Revised street: 2401 3RD AVE
Revised zip code: NO CHANGE

NEW YORK STATE DEPARTMENT OF ENVIRONMENTAL CONSERVATION
DIVISION OF ENVIRONMENTAL REMEDIATION
INACTIVE HAZARDOUS WASTE DISPOSAL SITE INFORMATION

CLASSIFICATION CODE: N
CLASSIFICATION CODE DESCRIPTION:
No further action

REGION: 2

SITE CODE: 203052
DEC ID: 437428

NAME OF SITE: Vista 1
STREET ADDRESS: 2401 Third Avenue
CITY: Bronx

ZIP: 10451

TOWN: New York City
COUNTY: Bronx

SITE TYPE: Dump- Structure- Lagoon- Landfill- Treatment Pond-

ESTIMATED SIZE: 1.538 Acres

INSTITUTIONAL/ENGINEERING CONTROLS:

None reported

CROSS REFERENCES:

IDENTIFIER	SOURCE
-----	-----

The following cross reference(s) have been deleted from the registry. Data reflects previous information.

203050	HW Site ID
203051	HW Site ID

SITE OWNER/OPERATOR/REPOSITORY INFORMATION:

CURRENT OWNER(S):

NAME: South Bronx Overall Economic Development Corporation (SoBRO)
Lourdes Zapata
ADDRESS: 555 Bergen Avenue
Bronx, NY 14055

OWNER(S) DURING DISPOSAL:

OPERATOR(S) DURING DISPOSAL:

APPLICANT REQUESTOR(S):

NAME: South Bronx Overall Economic Development Corporation (SoBRO)
Lourdes Zapata
ADDRESS: 555 Bergen Avenue
Bronx, NY 14055

HAZARDOUS WASTE DISPOSAL PERIOD:

SITE DESCRIPTION:

Part of Port Morris Zone 1 BOA.
DEC #BOA00032
DOS #10BOA002

Site Investigation could not be funded under BOA since property owner would not allow access. No environmental data available for this site.

CONFIRMED HAZARDOUS WASTE DISPOSED:

None reported

ASSESSMENT OF ENVIRONMENTAL PROBLEMS:

None provided

ASSESSMENT OF HEALTH PROBLEMS:

None provided

PROJECT COMPLETIONS:

None reported

The New York State Department of Environmental Conservation has not publicly updated the following fields since 2003:

ANALYTICAL DATA AVAILABLE FOR:	Air-	Surface Water-	Groundwater-	Soil-	Sediment-
APPLICABLE STANDARDS EXCEEDED IN:	Groundwater-	Drinking Water-	Surface Water-	Air-	

GEOTECHNICAL INFORMATION:

SOIL/ROCK TYPE:
GROUNDWATER DEPTH:

LEGAL ACTION:

STATUS:	Type:	State-	Federal-
REMEDIAL ACTION:	Negotiation in Progress-	Order Signed-	
NATURE OF ACTION:	Proposed- Under Design-	In Progress-	Completed-

Map Identification Number 6



FILM STORAGE WAREHOUSE SITE
203-209 WEST 146TH STREET

NEW YORK, NY 10039

Facility Id: 231009
TT-Id: 120A-0007-287

MAP LOCATION INFORMATION

Site location mapped by: PARCEL MAPPING (1)
Approximate distance from property: 3216 feet to the NW

ADDRESS CHANGE INFORMATION

Revised street: NO CHANGE
Revised zip code: NO CHANGE

NEW YORK STATE DEPARTMENT OF ENVIRONMENTAL CONSERVATION
DIVISION OF ENVIRONMENTAL REMEDIATION
INACTIVE HAZARDOUS WASTE DISPOSAL SITE INFORMATION

CLASSIFICATION CODE: N
CLASSIFICATION CODE DESCRIPTION:
No further action

REGION: 2

SITE CODE: 231009
DEC ID: 57156

NAME OF SITE: Film Storage Warehouse Site
STREET ADDRESS: 203-209 West 146th Street
CITY: New York ZIP: 10039

TOWN: New York City
COUNTY: New York

ESTIMATED SIZE:

SITE TYPE: Dump- Structure- Lagoon- Landfill- Treatment Pond-

INSTITUTIONAL/ENGINEERING CONTROLS:

None reported

CROSS REFERENCES:

None reported

SITE OWNER/OPERATOR/REPOSITORY INFORMATION:

None reported

HAZARDOUS WASTE DISPOSAL PERIOD:

SITE DESCRIPTION:

The former Film Storage Warehouse is approximately 0.25 acres and is located at 203-209 West 146th St. in Manhattan. The property is located on the north site of West 146th St. between Adam Clayton Powell Jr. Boulevard and Fredrick Douglass Boulevard. The site is bounded on the north and west by residential buildings, and on the east by commercial buildings with residences on the upper floors. The former warehouse site has been unoccupied for over 50 years and is currently vacant. A site investigation was funded by EPA as a targeted site assessment. A Site Investigation Report was approved in November 2004. The site did not qualify for addition to the Registry of Inactive Hazardous Waste Disposal sites.

CONFIRMED HAZARDOUS WASTE DISPOSED:

None reported

ASSESSMENT OF ENVIRONMENTAL PROBLEMS:

Several contaminants were detected in soils including semivolatile compounds, (primarily polyaromatic hydrocarbons) and several metals. Most of the soil contamination appears to be related to historic fill material. The building interior also has debris piles containing asbestos and lead (from insulation and lead paint, respectively). Soil vapor beneath the building contains volatile organic compounds above expected background concentrations.

ASSESSMENT OF HEALTH PROBLEMS:

None provided

PROJECT COMPLETIONS:

Operable Unit 01 - Targeted Site Assessment

PROJECT	DESCRIPTION	END DATE	STATUS
Site Characterization		11/30/2004	Actual

The New York State Department of Environmental Conservation has not publicly updated the following fields since 2003:

ANALYTICAL DATA AVAILABLE FOR:	Air-	Surface Water-	Groundwater-	Soil-	Sediment-
APPLICABLE STANDARDS EXCEEDED IN:	Groundwater-	Drinking Water-	Surface Water-	Air-	

GEOTECHNICAL INFORMATION:

SOIL/ROCK TYPE:
GROUNDWATER DEPTH:

LEGAL ACTION:	Type:	State-	Federal-
STATUS:	Negotiation in Progress-	Order Signed-	
REMEDIAL ACTION:	Proposed- Under Design-	In Progress-	Completed-
NATURE OF ACTION:			

Map Identification Number 7

FORMER MELROSE AVENUE DRY CLEANER



753 MELROSE AVENUE

BRONX, NY 10451

Facility Id: 203009

TT-Id: 120A-0007-245

MAP LOCATION INFORMATION

Site location mapped by: PARCEL MAPPING (1)
Approximate distance from property: 4272 feet to the ENE

ADDRESS CHANGE INFORMATION

Revised street: NO CHANGE
Revised zip code: NO CHANGE

 NEW YORK STATE DEPARTMENT OF ENVIRONMENTAL CONSERVATION
 DIVISION OF ENVIRONMENTAL REMEDIATION
 INACTIVE HAZARDOUS WASTE DISPOSAL SITE INFORMATION

CLASSIFICATION CODE: 02 REGION: 2
CLASSIFICATION CODE DESCRIPTION:
Significant threat to the public health or environment - action required.

SITE CODE: 203009
DEC ID: 57014

NAME OF SITE: Former Melrose Avenue Dry Cleaner
STREET ADDRESS: 753 Melrose Avenue
CITY: Bronx ZIP: 10451

TOWN: New York City
COUNTY: Bronx

SITE TYPE: Dump- Structure- Lagoon- Landfill- Treatment Pond-

ESTIMATED SIZE: 0.066 Acre

INSTITUTIONAL/ENGINEERING CONTROLS:
None reported

CROSS REFERENCES:

IDENTIFIER	SOURCE
-----	-----
B00095	ERP Site ID
E203009	ERP Site ID

SITE OWNER/OPERATOR/REPOSITORY INFORMATION:

CURRENT OWNER(S):

NAME: NYC Dept. of Housing Preservation & Development
Ms. Vicki Been
ADDRESS: 100 Gold Street
New York, NY 10038

Owner Type: Local Government

OWNER(S) DURING DISPOSAL:

OPERATOR(S) DURING DISPOSAL:

HAZARDOUS WASTE DISPOSAL PERIOD:

SITE DESCRIPTION:

Location:

The site is located in the Melrose section of Bronx County (Borough of The Bronx, New York City). The site is located on the west side of Melrose Avenue between East 156th and East 157th Streets.

Site Features:

The site is a vacant lot covered with vegetation, and is surrounded with a chain-link fence. The site is bordered to the north by a community garden, to the east by Melrose Avenue, to the south by a 6-story apartment building, and to the west by a school (PS 29).

Current Zoning and Land Use:

The site is zoned for residential. There are no buildings on the site, and the property is not currently in use.

Past Use of the Site:

The Department began a Site Characterization in this area during the Fall of 2003 based on results obtained from a petroleum spill investigation at the FDNY Engine 71/Ladder 55 property located at 720 Melrose Avenue, which indicated elevated levels of tetrachloroethene (PCE), trichloroethene (TCE), and cis-1,2-dichloroethene (DCE) in groundwater.

Based on the field sampling program (which was conducted in several phases, and was completed in the Spring of 2007), and a review of available historical information, the site was identified as a primary source of the area-wide chlorinated solvent contamination. According to Sanborn fire insurance maps and an interview with a long-time resident, this site was occupied by a dry cleaner during the 1950's. The maps show that the solvent tanks were located in the rear of the building. Since the time of that former facility's operation, the site has been abandoned.

Site Geology and Hydrogeology:

The site is underlain by a fill unit (5-7' thick), a fine-medium sand unit with some silt (5-25' thick), and bedrock (11-28' below grade).

Groundwater is approximately 16-19' below ground surface in the vicinity of the site. In some areas, the groundwater is below the surface of bedrock). Groundwater on-site flows SE towards Melrose Avenue, and then to the south towards the East River (~7,000' south of the site) along a former stream bed.

CONFIRMED HAZARDOUS WASTE DISPOSED:

TYPE	QUANTITY
----- TETRACHLOROETHYLENE (PCE)	----- UNKNOWN

ASSESSMENT OF ENVIRONMENTAL PROBLEMS:

Nature and Extent of Contamination:

- Groundwater

The primary contaminant of concern at the site is tetrachloroethene (PCE). PCE has been found in shallow groundwater at concentrations up to 6,200 ppb, well above the Part 703.5 class GA standard of 5 ppb. Trichloroethene (up to 500 ppb), and cis-1,2-dichloroethene (up to 3,500 ppb) have also been found in shallow groundwater above their respective Part 703.5 class GA standards (5 ppb each). The plume of PCE-contaminated groundwater has migrated south at least 2 blocks under a residential area.

- Soil

PCE has been found in on-site soils up to 2.2 ppm, slightly above the soil cleanup objective for unrestricted use (1.3 ppm).

- Soil Vapor

Concentrations of PCE in soil vapor have been found up to 5,810 ug/m³.

Significant Threat:

The site poses a significant environmental threat based on the property's past use as a dry cleaner, which contaminated groundwater beneath the site with PCE at levels several orders of magnitude above standards and a significant threat to public health due to the concentrations of PCE detected in groundwater and soil, in conjunction with the proximity of occupied structures.

ASSESSMENT OF HEALTH PROBLEMS:

The site is fenced, however, site access is still possible and persons who enter the site could potentially contact contaminants in the soil by walking on soil, digging or otherwise disturbing the soil. Contaminated groundwater at the site is not used for drinking or other purposes and the site is served by a public water supply that obtains water from a different source not affected by this contamination. Volatile organic compounds in the groundwater and/or soil may move into the soil vapor (air spaces within the soil), which in turn may move into overlying buildings and affect the indoor air quality. This process, which is similar to the movement of radon gas from the subsurface into the indoor air of buildings, is referred to as soil vapor

intrusion. Inhalation of site contaminants in indoor air due to soil vapor intrusion does not represent a concern for the site in its current condition because there are no on-site buildings. However, the potential exists for the inhalation of site contaminants due to soil vapor intrusion for any future on-site development and occupancy. In addition, vapor sampling indicates soil vapor intrusion is a concern for off-site buildings.

PROJECT COMPLETIONS:

Operable Unit 01 - Remedial Program

PROJECT	DESCRIPTION	END DATE	STATUS
Site Characterization		07/19/2007	Actual

The New York State Department of Environmental Conservation has not publicly updated the following fields since 2003:

ANALYTICAL DATA AVAILABLE FOR:	Air-	Surface Water-	Groundwater-	Soil-	Sediment-
APPLICABLE STANDARDS EXCEEDED IN:	Groundwater-	Drinking Water-	Surface Water-	Air-	

GEOTECHNICAL INFORMATION:

SOIL/ROCK TYPE:
GROUNDWATER DEPTH:

LEGAL ACTION:	Type:	State-	Federal-
STATUS:	Negotiation in Progress-	Order Signed-	
REMEDIAL ACTION:	Proposed- Under Design-	In Progress-	Completed-
NATURE OF ACTION:			

Map Identification Number 8



BRONXCHESTER URA SITE 1A
BROOK AVENUE AT EAST 156TH STREET

BRONX, NY 10455

Facility Id: 203043
TT-Id: 120A-0008-500

MAP LOCATION INFORMATION

Site location mapped by: PARCEL MAPPING (1)
Approximate distance from property: 4964 feet to the E

ADDRESS CHANGE INFORMATION

Revised street: 700 BROOK AVENUE
Revised zip code: NO CHANGE

NEW YORK STATE DEPARTMENT OF ENVIRONMENTAL CONSERVATION
DIVISION OF ENVIRONMENTAL REMEDIATION
INACTIVE HAZARDOUS WASTE DISPOSAL SITE INFORMATION

CLASSIFICATION CODE: N
CLASSIFICATION CODE DESCRIPTION:
No further action

REGION: 2

SITE CODE: 203043
DEC ID: 411532

NAME OF SITE: Bronxchester URA Site 1a
STREET ADDRESS: Brook Avenue at East 156th Street
CITY: Bronx ZIP: 10455

TOWN: New York City
COUNTY: Bronx

SITE TYPE: Dump- Structure- Lagoon- Landfill- Treatment Pond-

ESTIMATED SIZE:

INSTITUTIONAL/ENGINEERING CONTROLS:
None reported

CROSS REFERENCES:

IDENTIFIER	SOURCE
-----	-----

The following cross reference(s) have been deleted from the registry. Data reflects previous information.

224117	HW Site ID
C203043	BCP Site ID

SITE OWNER/OPERATOR/REPOSITORY INFORMATION:
None reported

HAZARDOUS WASTE DISPOSAL PERIOD:

SITE DESCRIPTION:

The 1.09 acre site is located at 700 Brook Avenue, at the southeast corner of the intersection of Brook Avenue and East 156th Street. The site is bounded on the east by an inactive railroad right-of-way and to the south by an athletic field. The parcel is designated as Block 2359, part of lot 3. The site was historically occupied by a gas station. A Preliminary Site Assessment was conducted in 2006 which included collection and analysis of soil and groundwater data. Results indicated presence of petroleum contamination.

Site was remediated under Brownfield Cleanup Program - see site no. C203043.

CONFIRMED HAZARDOUS WASTE DISPOSED:
None reported

ASSESSMENT OF ENVIRONMENTAL PROBLEMS:
None provided

ASSESSMENT OF HEALTH PROBLEMS:
None provided

PROJECT COMPLETIONS:
Operable Unit 01 - Remedial Program

PROJECT	DESCRIPTION	END DATE	STATUS
Site Characterization		08/30/2006	Actual

The New York State Department of Environmental Conservation has not publicly updated the following fields since 2003:

ANALYTICAL DATA AVAILABLE FOR:	Air-	Surface Water-	Groundwater-	Soil-	Sediment-
APPLICABLE STANDARDS EXCEEDED IN:	Groundwater-	Drinking Water-	Surface Water-	Air-	

GEOTECHNICAL INFORMATION:

SOIL/ROCK TYPE:
GROUNDWATER DEPTH:

LEGAL ACTION:	Type:	State-	Federal-
STATUS:	Negotiation in Progress-	Order Signed-	
REMEDIAL ACTION:	Proposed- Under Design-	In Progress-	Completed-
NATURE OF ACTION:			



NO RCRA CORRECTIVE ACTION SITES IDENTIFIED WITHIN 1 MILE SEARCH RADIUS



NO CERCLIS SUPERFUND SITES IDENTIFIED WITHIN 1/2 MILE SEARCH RADIUS



BROWNFIELDS SITES IDENTIFIED WITHIN 1/2 MILE SEARCH RADIUS

PLEASE NOTE: * Compass directions can vary substantially for sites located very close to the subject property address.

Map Identification Number 9

500 EXTERIOR STREET, LOT B
500 EXTERIOR STREET

BRONX, NY 10451

Facility Id: C203071
TT-Id: 320A-0004-165

MAP LOCATION INFORMATION

Site location mapped by: PARCEL MAPPING (1)
Approximate distance from property: 268 feet to the N

ADDRESS CHANGE INFORMATION

Revised street: NO CHANGE
Revised zip code: NO CHANGE

Brownfield Program: Brownfield Cleanup Program

NEW YORK STATE DEPARTMENT OF ENVIRONMENTAL CONSERVATION
DIVISION OF ENVIRONMENTAL REMEDIATION
BROWNFIELD CLEANUP PROGRAM

CLASSIFICATION CODE: A
CLASSIFICATION CODE DESCRIPTION:
Work is underway and not yet complete.

REGION: 2

SITE CODE: C203071
DEC ID: 493435

NAME OF SITE: 500 Exterior Street, Lot B
STREET ADDRESS: 500 Exterior Street
CITY: Bronx ZIP: 10451

TOWN: New York City
COUNTY: Bronx

SITE TYPE: Dump- Structure- Lagoon- Landfill- Treatment Pond-

ESTIMATED SIZE: 0.2 Acre

INSTITUTIONAL/ENGINEERING CONTROLS:
None reported

CROSS REFERENCES:
None reported

SITE OWNER/OPERATOR/REPOSITORY INFORMATION:

CURRENT OWNER(S):

NAME: Jai Ganesh Realty, LLC
Harshad Patel

Owner Type: Innocent Owner NonRegistry-HazSubs

ADDRESS: 81-43 262nd Street
Floral Park, NY 11004

OWNER(S) DURING DISPOSAL:

OPERATOR(S) DURING DISPOSAL:

APPLICANT REQUESTOR(S):

NAME: Jai Ganesh Realty, LLC
Harshad Patel

ADDRESS: 81-43 262nd Street
Floral Park, NY 11004

DOCUMENT REPOSITORY(S):

NAME: New York Public Library - Mott Haven Library
Ms. Jeanine Thomas-Cross

ADDRESS: 321 East 140th Street at Alexander Avenue
Bronx, NY 10454

HAZARDOUS WASTE DISPOSAL PERIOD:

SITE DESCRIPTION:

Location: The site is located at 500 Exterior Street, Bronx, NY on the northwest corner of the intersection of East 146th Street and Gerard Avenue. The site (Lot B) is bounded by the streets above, Exterior Street and East 149th Street. The site is approximately 0.37 acres in size.

Site Features: The main site features on Lot B include a small wooden shack and staged construction materials.

Current Zoning and Land Use: The site (Lot B) is currently vacant with a stalled hotel project adjacent to it (Lot A). The site is zoned M1-4/R8A as a special mixed-use district meant to enhance the vitality of existing neighborhoods with mixed residential and industrial uses. The future use of the site is planned as a mixed-use building consisting of housing and commercial retail with a 25% affordable housing component.

Past Use of the Site: The site was developed with commercial and industrial uses since at least 1908. Specific past uses include a lumberyard, a sign frame company, auto junkyard, and auto repair facility. In addition, underground storage tanks (USTs) have been reported at the site.

Geology and Hydrogeology: The subsurface beneath the site consists of unconsolidated sand and gravel layers to the depth of bedrock, which is approximately 300 feet below ground surface (bgs). Regional groundwater flow is estimated to flow west towards the Harlem River. Groundwater depth was estimated to be 12 to 19 feet bgs. There are two major aquifers beneath the site with a clay member confining the lower aquifer. The clay forms the Raritan Confining Unit which consists of layers of solid to silty clays and layers of sands. The aquifer below the Raritan Confining Unit consists of fine to medium grained sand and gravel with some coarse sand and solid clay.

CONFIRMED HAZARDOUS WASTE DISPOSED:

----- TYPE -----	----- QUANTITY -----
BENZO (B) FLUORANTHENE	UNKNOWN
BARIUM	UNKNOWN
POLYCHLORINATED BIPHENYLS (PCB)	UNKNOWN
SODIUM	UNKNOWN
ARSENIC	UNKNOWN
LEAD	UNKNOWN
MANGANESE	UNKNOWN
BENZ (A) ANTHRACENE	UNKNOWN
CADMIUM	UNKNOWN
BENZO (A) PYRENE	UNKNOWN
DIBENZ [A, H] ANTHRACENE	UNKNOWN
IRON	UNKNOWN
COPPER	UNKNOWN
MAGNESIUM	UNKNOWN
CHROMIUM	UNKNOWN
BENZO (A) ANTHRACENE	UNKNOWN

ASSESSMENT OF ENVIRONMENTAL PROBLEMS:

Based upon investigations conducted to date, the primary contaminants of concern are PCBs and metals in site soils.

Soil: Throughout Lot B, which has a planned residential and commercial use, exceedances of unrestricted use soil cleanup objectives (UUSCOs) were found in soil at depths ranging from 0 to 8 feet bgs. Exceedances of UUSCOs within the site included contaminants such as arsenic, barium, cadmium, Copper, Lead, and polychlorinated biphenyls (PCBs).

Groundwater: There are no measureable groundwater impacts from the contamination found within the site soils. A Phase II investigation conducted in 2010, found no impacts except for elevated Sodium levels higher than groundwater standards, but expected due to the site's close proximity to the Harlem River. A 2014 Phase II investigation found elevated levels of Magnesium, Manganese, and Iron in addition to sodium at levels above groundwater standards. Both of these investigations found no groundwater impacts from the contaminants found in the site soils.

ASSESSMENT OF HEALTH PROBLEMS:

Information submitted with the BCP application regarding the conditions at the site are currently under review and will be revised as additional information becomes available.

PROJECT COMPLETIONS:

None reported

Map Identification Number 10 2350 FIFTH AVENUE
2350 FIFTH AVENUE



NEW YORK, NY 10037

Facility Id: V00256
TT-Id: 280A-0000-533

MAP LOCATION INFORMATION
Site location mapped by: PARCEL MAPPING (1)
Approximate distance from property: 1337 feet to the W

ADDRESS CHANGE INFORMATION
Revised street: 2350 5TH AVE
Revised zip code: NO CHANGE

Brownfield Program: Voluntary Cleanup Program

NEW YORK STATE DEPARTMENT OF ENVIRONMENTAL CONSERVATION
DIVISION OF ENVIRONMENTAL REMEDIATION
VOLUNTARY CLEANUP PROGRAM

CLASSIFICATION CODE: N
CLASSIFICATION CODE DESCRIPTION:
No further action

REGION: 2

SITE CODE: V00256
DEC ID: 57692

NAME OF SITE: 2350 Fifth Avenue
STREET ADDRESS: 2350 Fifth Avenue
CITY: New York ZIP: 10037

TOWN: New York City
COUNTY: New York

ESTIMATED SIZE: 1.7 Acres

SITE TYPE: Dump- Structure- Lagoon- Landfill- Treatment Pond-

INSTITUTIONAL/ENGINEERING CONTROLS:
None reported

CROSS REFERENCES:
IDENTIFIER SOURCE

The following cross reference(s) have been deleted from the registry. Data reflects previous information.
00-TEMP-01-54(R) Haz. Substance ID

SITE OWNER/OPERATOR/REPOSITORY INFORMATION:
CURRENT OWNER(S):
NAME: 2350 FIFTH AVENUE CORPORATION
ADDRESS: 2350 FIFTH AVE.
NEW YORK, NY 10017

Owner Type: Missing Code in Old Data

OWNER(S) DURING DISPOSAL:

OPERATOR(S) DURING DISPOSAL:

APPLICANT REQUESTOR(S):

NAME: 2350 Fifth Avenue Corp.
ADDRESS: 2350 FIFTH AVE.
NEW YORK, NY 10037

Applicant Type: Missing Code in Old Data

HAZARDOUS WASTE DISPOSAL PERIOD:

SITE DESCRIPTION:

See site no. 231004.

CONFIRMED HAZARDOUS WASTE DISPOSED:

None reported

ASSESSMENT OF ENVIRONMENTAL PROBLEMS:

None provided

ASSESSMENT OF HEALTH PROBLEMS:

None provided

PROJECT COMPLETIONS:

None reported

Map Identification Number 11

**GATEWAY CENTER AT BRONX TERMINAL MARKET, EASTERN
EXTERIOR STREET**

BRONX, NY 10451

**Facility Id: C203015
TT-Id: 320A-0001-431**

MAP LOCATION INFORMATION

Site location mapped by: MAP COORDINATE - LARGE SITE
Approximate distance from property: 1716 feet to the N

ADDRESS CHANGE INFORMATION

Revised street: NO CHANGE
Revised zip code: NO CHANGE

Brownfield Program: Brownfield Cleanup Program

NEW YORK STATE DEPARTMENT OF ENVIRONMENTAL CONSERVATION
DIVISION OF ENVIRONMENTAL REMEDIATION
BROWNFIELD CLEANUP PROGRAM

CLASSIFICATION CODE: C
CLASSIFICATION CODE DESCRIPTION:

REGION: 2

SITE CODE: C203015
DEC ID: 58447

Remediation Complete (formerly D2). Sites may still require some degree of site management associated with either operation, maintenance, and monitoring or with institutional/engineering controls (IC/ECs).

NAME OF SITE: Gateway Center at Bronx Terminal Market, Eastern
 STREET ADDRESS: Exterior Street
 CITY: Bronx ZIP: 10451

TOWN: New York City
 COUNTY: Bronx

ESTIMATED SIZE: 16.51 Acres

SITE TYPE: Dump- Structure- Lagoon- Landfill- Treatment Pond-

INSTITUTIONAL/ENGINEERING CONTROLS:

Ground Water Use Restriction
 Vapor Mitigation
 Soil Management Plan
 Cover System
 Landuse Restriction
 Building Use Restriction
 Monitoring Plan
 Site Management Plan
 O&M Plan
 IC/EC Plan
 Environmental Easement

CROSS REFERENCES:

IDENTIFIER	SOURCE
2009000123801	County Recording Identifier
W2-1032-04-11	Agreement/Consent Order Number

SITE OWNER/OPERATOR/REPOSITORY INFORMATION:

CURRENT OWNER(S):

NAME: BTM DEVELOPMENT PARTNERS, LLC
 Glenn Goldstein
 ADDRESS: 60 Columbus Circle, 19th Floor
 New York, NY 10023

OWNER(S) DURING DISPOSAL:

OPERATOR(S) DURING DISPOSAL:

NAME: BTM DEVELOPMENT PARTNERS, LLC c/o Related Management
 Edward T. Hilla
 ADDRESS: Gateway Center at Bronx Terminal Market
 610 Gateway Center Blvd, Suite 100B
 Bronx, NY 10451

Operator Type: Corporate or Commercial

APPLICANT REQUESTOR(S) :

NAME: BTM Development Partners LLC
 Glenn Goldstein
 ADDRESS: 60 Columbus Circle, 19th Floor
 New York, NY 10023

HAZARDOUS WASTE DISPOSAL PERIOD:

SITE DESCRIPTION:

A Certificate of Completion was issued in 2009. This Site is currently in Site Management.

Location:

The Site is located in the West Haven neighborhood of the Bronx, New York and is identified as Tax Block 2356, Lots 20 and 25, and Tax Block 2357, Lots 35, 40, and 45 on the New York City Tax Map. The Site is roughly bounded by East 149th Street to the south, the Major Deegan Expressway ramp (just south of the Macomb's Dam Bridge) to the north, Exterior Street (with the Major Deegan elevated expressway above) to the west, and River Avenue and the MTA Metro North railroad to the east.

Site Features:

The Site is a 16.5-acre parcel that is part of a larger 34-acre industrial and commercial use area known as the Bronx Terminal Market (BTM). Completed development of the Gateway Center at Bronx Terminal Market includes approximately 957,000 gross square feet of retail establishments and 2,600 parking spaces in a multi-level parking garage and at-grade parking.

Current Zoning and Land Use:

The Site is zoned for commercial use and is occupied by the Gateway Center at Bronx Terminal Market, a 957,000 square foot retail center with parking.

Past Uses:

Industrial development of the area began in 1841 with the construction of elevated railroads between Manhattan and the Bronx. In 1851, as part of the installation of the Harlem River Line, a large portion of the present site was filled, creating the current shoreline. Between 1891 and 1897 five slips and piers were constructed along the new shoreline to the west of the Site, and the waterfront block became an industrial area occupied by coal storage yards, and asphalt paving and oil storage companies. The pre-development site structures consisting of the Bronx Terminal Market buildings and the Bronx Men's House of Detention (BHOD) were constructed between the 1920s and the mid 1970s. Previously, the Site had been used for industrial and commercial operations including rail yards; toy, photographic mounts and refrigerator manufacturing; a lumber yard; a saw mill; a New York Police Department (NYPD) motorcycle storage and/or maintenance facility; and a New York City Department of Sanitation (NYCDOS) facility. Current property use adjacent to and north, east and south of to the Site, includes gasoline stations, garages, and maintenance facilities with underground gasoline and oil tanks, and a Con Edison auto and machine repair garage.

CONFIRMED HAZARDOUS WASTE DISPOSED:

TYPE	QUANTITY
LEAD	UNKNOWN
MERCURY	UNKNOWN
NAPHTHALENE	UNKNOWN
PHENOL	UNKNOWN

TETRACHLOROETHYLENE (PCE)	UNKNOWN
COPPER	UNKNOWN
ZINC	UNKNOWN
ARSENIC	UNKNOWN
METHANE	UNKNOWN
BENZO (A) PYRENE	UNKNOWN

ASSESSMENT OF ENVIRONMENTAL PROBLEMS:

Nature and Extent of Contamination:

Remediation at the Site is complete. Remediation was completed from September 2006 to February 2009, in accordance with the NYSDEC-approved Remedial Work Plan (dated December 2005). Remedial activities primarily included excavation of contaminated material, removal of Underground Storage Tanks (USTs), backfill with clean fill, installation of vapor mitigation systems and vapor barrier membranes, and construction of a composite cover.

Prior to remediation, on-site soil was contaminated with petroleum-related contaminants and historic fill containing elevated concentrations of metals (primarily lead, mercury and arsenic) and semi-volatile organic compounds (SVOCs) including polycyclic aromatic hydrocarbons (PAHs). Groundwater was minimally contaminated with volatile organic compounds (VOCs), SVOCs, and metals in groundwater. Limited quantities of elevated methane and VOCs were present in soil gas.

ASSESSMENT OF HEALTH PROBLEMS:

Coming in contact with residual on-site contaminated soil is not likely since the site is covered with building foundations or pavement. Exposure to groundwater contamination is not expected since the area is served by public water. Inhalation via soil vapor intrusion has been minimized through the installation of vapor mitigation technologies (sub-slab depressurization systems, vapor barriers and positive pressurization) in on-site buildings.


PROJECT COMPLETIONS:

Operable Unit 00 - Site Management

PROJECT	DESCRIPTION	END DATE	STATUS
Certificate of Completion		05/19/2009	Actual

Operable Unit 01 - Remedial Program

PROJECT	DESCRIPTION	END DATE	STATUS
Remedial Investigation		05/11/2006	Actual
Remedial Design		05/11/2006	Actual
Remedial Action	Gateway Center at Bronx Terminal Market - Eastern	05/19/2009	Actual

Map Identification Number 12 **FORMER G & C SERVICES**
 255 EAST 138TH STREET

BRONX, NY 10451

Facility Id: C203057
TT-Id: 320A-0002-726

MAP LOCATION INFORMATION
Site location mapped by: PARCEL MAPPING (1)
Approximate distance from property: 2182 feet to the SSE

ADDRESS CHANGE INFORMATION
Revised street: NO CHANGE
Revised zip code: NO CHANGE

Brownfield Program: Brownfield Cleanup Program

NEW YORK STATE DEPARTMENT OF ENVIRONMENTAL CONSERVATION
DIVISION OF ENVIRONMENTAL REMEDIATION
BROWNFIELD CLEANUP PROGRAM

CLASSIFICATION CODE: A
CLASSIFICATION CODE DESCRIPTION:
Work is underway and not yet complete.

REGION: 2

SITE CODE: C203057
DEC ID: 444720

NAME OF SITE: Former G & C Services
STREET ADDRESS: 255 East 138th Street
CITY: Bronx ZIP: 10451

TOWN: New York City
COUNTY: Bronx

ESTIMATED SIZE: 0.468 Acre

SITE TYPE: Dump- Structure- Lagoon- Landfill- Treatment Pond-

INSTITUTIONAL/ENGINEERING CONTROLS:
None reported

CROSS REFERENCES:
None reported

SITE OWNER/OPERATOR/REPOSITORY INFORMATION:
CURRENT OWNER(S):
NAME: NYC Partnership Housing Development Fund Company, Inc.
c/o Housing Partnership Development Corporation
ADDRESS: 450 Seventh Avenue
Suite 2401
New York, NY 10123

OWNER(S) DURING DISPOSAL:

OPERATOR(S) DURING DISPOSAL:

APPLICANT REQUESTOR(S) :

NAME: East 138th Street LLC c/o Lettire Construction
Roger Pine
ADDRESS: Lettire Construction Corp
334-336 East 110th Street
New York, NY 10029

DOCUMENT REPOSITORY(S) :

NAME: Mott Haven Library
Jeanine Thomas-Cross
ADDRESS: 321 East 140th Street
Bronx, NY 10454

HAZARDOUS WASTE DISPOSAL PERIOD:

SITE DESCRIPTION:

Location:

The site is located at 255 East 138th Street, between Rider Avenue and Third Avenue, in the Bronx. The site is identified as Block 2333, Lot 1.

Site Features:

The site is approximately 20,000 square feet and is currently vacant with no on-site structures.

Current Zoning/Uses:

The property is in a special mixed-use district, zoned M1-4/R7X (manufacturing/ residential). The site is currently vacant and has not been used since 2006. To the north are large, multi-story former industrial buildings, to the west is a one-story garage building currently used for parking and storage, to the east (across Third Avenue and Morris Avenue) is a senior citizen residential building and to the south (across East 138th Street) is an abandoned gas station and commercial storefronts with residential apartments above.

Past Use of the Site:

Most recently, the eastern portion of the site (formerly known as 2551 3rd Avenue) was occupied by a KFC restaurant (approximately 1969 to 2006, demolished in 2012). Prior to that, the site was used as a gas station and machine shop from approximately 1935 to 1969 (originally identified as "City Gas" and later "Cities Service Oil Company"). The western portion of the site (formerly known as 245 East 138th Street) has been operated as a machine shop, gasoline station, and auto repair facility by various operators for 80 years, most recently as a Getty gas station and auto repair shop.

Site Geology and Hydrogeology:

Depth to groundwater has been measured at 4.75 to 6.32 feet below ground surface and flows to the southwest. The geology generally consists of dark brown sand from 0 to 4 feet below grade, with evidence of urban fill material such as concrete, brick, asphalt, and gravel. Dark brown to gray-black sand is generally present from 4 to 12 feet below grade. Bedrock has not been identified in the top 25 feet below surface grade.

CONFIRMED HAZARDOUS WASTE DISPOSED:

TYPE

QUANTITY

N-PROPYLBENZENE	UNKNOWN
NAPHTHALENE	UNKNOWN
BENZO (A) PYRENE	UNKNOWN
COBALT	UNKNOWN
COPPER	UNKNOWN
BENZO [K] FLUORANTHENE	UNKNOWN
BENZO (B) FLUORANTHENE	UNKNOWN
TOLUENE	UNKNOWN
BARIUM	UNKNOWN
indeno (1, 2, 3-cd) pyrene	UNKNOWN
1, 2, 4-TRIMETHYLBENZENE	UNKNOWN
XYLENE (MIXED)	UNKNOWN
Chrysene	UNKNOWN
ARSENIC	UNKNOWN
LEAD	UNKNOWN
ETHYLBENZENE	UNKNOWN
MANGANESE	UNKNOWN
BENZ (A) ANTHRACENE	UNKNOWN
CADMIUM	UNKNOWN
BENZENE	UNKNOWN
DIBENZ [A, H] ANTHRACENE	UNKNOWN
MERCURY	UNKNOWN

ASSESSMENT OF ENVIRONMENTAL PROBLEMS:

Nature and Extent of Contamination:

The primary contaminants of concern at the site are semi-volatile organic compounds (SVOCs) and metals, which appear to be related to the presence of historic fill material. Two spills have been reported and closed for the site. On June 27, 2007, Spill No. 0703567 was reported for the eastern portion of the site when contamination was discovered during the removal of underground storage tanks from the former gas station. Contaminated soil was excavated and backfilled and end-point samples were analyzed. The spill was closed in May 2008. A spill was also reported for the western portion of the site on June 29, 1998 (NYSDEC Spill No. 9804000), due to contamination identified during the removal of five underground storage tanks, pump islands and associated piping. Contaminated soil was excavated and disposed off-site; subsequent remedial activity and monitoring at the site was performed under the Spill Response Program between 1998 and 2006. The spill was closed on November 3, 2006. The Remedial Investigation indicated that petroleum-related volatile organic compounds (VOCs) from the historical petroleum spills have largely been mitigated, but are still present in soil, groundwater, and soil vapor.

Soil:

VOCs related to the previous petroleum spills on the site were identified in two soil borings in the southwest corner of the site at a depth of 5.5 to 7.5 feet below grade. In this area, ethylbenzene was detected at a concentration of 45.8 parts per million (ppm) compared to the Unrestricted Use Soil Cleanup Objective (UUSCO) of 8.4 ppm; 1,2,4-trimethylbenzene at 206 ppm compared to the UUSCO of 3.6 ppm; xylene at 71.9 ppm compared to the UUSCO of 0.26 ppm; and naphthalene at 22.6 ppm compared to the UUSCO of 12 ppm. Outside of this limited area, the primary contaminants identified in soil are semi-volatile organic compounds (SVOCs) and metals, which appear to be related to the presence of historic fill material. These contaminants are present site-wide primarily at depths of 3 to 5 feet below surface grade. Contaminants decrease in presence and concentration in deeper soil.

SVOCs, specifically polycyclic aromatic hydrocarbons (PAHs), include: benzo(a)anthracene detected at a maximum of 10.8 ppm, benzo(a)pyrene at a maximum of 10.1 ppm, benzo(b) fluoranthene at a maximum of 11.9 ppm, and chrysene at a maximum of 12.7 ppm. By comparison, the UUSCO for all of these compounds is 1 ppm. Metals include: arsenic at a maximum concentration of 49.3 ppm compared to the UUSCO of 13 ppm; lead at a maximum of 2290 ppm compared to the UUSCO of 63 ppm; copper at a maximum of 718 ppm compared to the UUSCO of 50 ppm; and chromium at a maximum of 35.8 ppm compared to the UUSCO of 30 ppm.

Groundwater:

Groundwater beneath the site is contaminated with petroleum-related VOCs which are associated with the spills from the former gasoline stations. Groundwater contamination is limited to the western portion of the site. Contaminants of concern in groundwater include: benzene detected at a maximum concentration of 388 parts per billion (ppb); toluene at a maximum concentration of 26.2 ppb; ethylbenzene at a maximum concentration of 122 ppb; and n-propylbenzene at a maximum concentration of 451 ppb. The NYSDEC Technical and Operational Guidance Series (TOGS) 1.1.1 Ambient Water Quality Standards (AWQS) for these contaminants are 1 ppb for benzene and 5 ppb for toluene, ethylbenzene, and n-propylbenzene.

Soil Vapor:

Multiple VOCs were identified in soil vapor across the site. Tetrachloroethylene (PCE) was detected in 5 of 6 soil vapor samples at concentrations ranging from 210 micrograms per cubic meter (ug/m3) to 373 ug/m3. The investigation indicates that the presence of PCE in soil vapor can likely be attributed to an off-site source, due to the lack of PCE in on-site soil or groundwater.

Significant Threat:

NYSDEC and NYSDOH have determined that this site does not pose a significant threat to human health or the environment.

ASSESSMENT OF HEALTH PROBLEMS:

The site is completely fenced, which restricts public access. People are not drinking the contaminated groundwater because the area is served by a public water supply that is not affected by contamination. Volatile organic compounds in the groundwater may move into the soil vapor (air spaces within the soil), which in turn may move into overlying buildings and affect the indoor air quality. This process, which is similar to the movement of radon gas from the subsurface into the indoor air of buildings, is referred to as soil vapor intrusion. Because the site is vacant, the inhalation of contaminants due to soil vapor intrusion does not represent a current concern. On-site contamination is not contributing to off-site vapor intrusion exposures.

PROJECT COMPLETIONS:

Operable Unit 01 - Remedial Program

PROJECT	DESCRIPTION	END DATE	STATUS
Remedial Investigation		10/16/2013	Actual

Map Identification Number 13

GATEWAY CENTER AT BRONX TERMINAL MARKET, WESTERN
EXTERIOR STREET

BRONX, NY 10451

Facility Id: C203028
TT-Id: 320A-0000-057

MAP LOCATION INFORMATION

Site location mapped by: PARCEL MAPPING – LARGE SITE
Approximate distance from property: 2320 feet to the NNW

ADDRESS CHANGE INFORMATION

Revised street: EXTERIOR ST
Revised zip code: NO CHANGE

Brownfield Program: Brownfield Cleanup Program

NEW YORK STATE DEPARTMENT OF ENVIRONMENTAL CONSERVATION
DIVISION OF ENVIRONMENTAL REMEDIATION
BROWNFIELD CLEANUP PROGRAM

CLASSIFICATION CODE: N
CLASSIFICATION CODE DESCRIPTION:
No further action

REGION: 2

SITE CODE: C203028
DEC ID: 334374

NAME OF SITE: Gateway Center at Bronx Terminal Market, Western
STREET ADDRESS: Exterior Street
CITY: Bronx ZIP: 10451

TOWN: New York City
COUNTY: Bronx

ESTIMATED SIZE: 5.761 Acres

SITE TYPE: Dump- Structure- Lagoon- Landfill- Treatment Pond-

INSTITUTIONAL/ENGINEERING CONTROLS:
None reported

CROSS REFERENCES:
None reported

SITE OWNER/OPERATOR/REPOSITORY INFORMATION:

CURRENT OWNER(S):
NAME: BTM DEVELOPMENT PARTNERS, LLC
ADDRESS: 625 MADISON AVE.
NEW YORK, NY 10022

OWNER(S) DURING DISPOSAL:

OPERATOR(S) DURING DISPOSAL:

APPLICANT REQUESTOR(S):

NAME: BTM DEVELOPMENT PARTNERS, LLC

ADDRESS: 625 MADISON AVE.
NEW YORK, NY 10022

HAZARDOUS WASTE DISPOSAL PERIOD:

SITE DESCRIPTION:

The Site is located in an urban area in Bronx County along Exterior Street (Major Deegan Expressway) with one parcel of approximately 5.8 acres starting approximately 583 feet north of E. 150th Street. The Site includes buildings and open areas, with some of the buildings in use as a food and farmer's market. Surrounding uses include the Major Deegan Expressway, and a mix of commercial and industrial uses including parking, warehousing, and manufacturing. Immediately west of the site is the Oak Point Rail Link (railroad trestle) and the Harlem River. Prior uses of the site include a power plant, a refrigeration plant, a towing company, a fireproofing manufacturer, and an oil company facility. A phase I/II Environmental Site Assessment was performed in 2003. Scoping of additional site investigation activities is anticipated in February 2005.

The Agreement was terminated October 2, 2006 at the request of the Volunteer.

CONFIRMED HAZARDOUS WASTE DISPOSED:

None reported

ASSESSMENT OF ENVIRONMENTAL PROBLEMS:

The primary contaminants of concern at the Site known at this time include SVOCs and mercury, copper and zinc. The 2003 investigation revealed Site soils and fill are contaminated with these contaminants, and other contaminants at lower levels, above SCGs.

ASSESSMENT OF HEALTH PROBLEMS:

None provided

PROJECT COMPLETIONS:

None reported

Map Identification Number 14



FORMER METRO NORTH PROPERTY

730 CONCOURSE VILLAGE WEST

NEW YORK, NY 10451

Facility Id: C203030

TT-Id: 320A-0000-083

MAP LOCATION INFORMATION

Site location mapped by: PARCEL MAPPING (2)
Approximate distance from property: 2589 feet to the NE

ADDRESS CHANGE INFORMATION

Revised street: NO CHANGE
Revised zip code: NO CHANGE

Brownfield Program: Brownfield Cleanup Program

DIVISION OF ENVIRONMENTAL REMEDIATION
BROWNFIELD CLEANUP PROGRAM

CLASSIFICATION CODE: C REGION: 2 SITE CODE: C203030
 CLASSIFICATION CODE DESCRIPTION: DEC ID: 335960

Remediation Complete (formerly D2). Sites may still require some degree of site management associated with either operation, maintenance, and monitoring or with institutional/engineering controls (IC/ECs).

NAME OF SITE: Former Metro North Property
 STREET ADDRESS: 730 Concourse Village West
 CITY: New York ZIP: 10451

TOWN: New York City
 COUNTY: Bronx

ESTIMATED SIZE: 0.918 Acre

SITE TYPE: Dump- Structure- Lagoon- Landfill- Treatment Pond-

INSTITUTIONAL/ENGINEERING CONTROLS:

- Ground Water Use Restriction
- Vapor Mitigation
- Soil Management Plan
- Groundwater Containment
- Subsurface Barriers
- Fencing/Access Control
- Landuse Restriction
- Building Use Restriction
- Monitoring Plan
- Site Management Plan
- O&M Plan
- IC/EC Plan
- Environmental Easement

CROSS REFERENCES:

IDENTIFIER	SOURCE
0551708	Spill No.
2010000265110	County Recording Identifier
203036	HW Site ID
203042	HW Site ID
w2-1074-05-08	Agreement/Consent Order Number

SITE OWNER/OPERATOR/REPOSITORY INFORMATION:

CURRENT OWNER(S):
 NAME: New York City Dept of Education
 Bernie Orlan
 ADDRESS: 44-36 Vernon Blvd

Long Island CITY, NY 11101

OWNER(S) DURING DISPOSAL:

OPERATOR(S) DURING DISPOSAL:

APPLICANT REQUESTOR(S):

NAME: NEW YORK CITY DEPT OF EDUCATION
BERNIE ORLAN
ADDRESS: 44-36 VERNON BLVD
3RD FLOOR
LONG ISLAND CITY, NY 11101

HAZARDOUS WASTE DISPOSAL PERIOD:

SITE DESCRIPTION:

Site Location:

The Site ("BCP Area") encompasses approx. 0.9 ± acre of the approx. 7-acre Mott Haven School Campus ("MHSC"). The Site is located at 730 Concourse Village West, Block 2443, part of Lot 78 in Bronx, New York. The portion of the MHSC adjoining the BCP Area which is located on Block 2443, part of Lot 78 is referred to as the "Non-BCP Area A". The adjacent approx. 7.7-acre property which houses Primary School No. 156 and Intermediate School No. 151 is located on Block 2443, Lots 79 and 190. The area beneath the platforms that support PS 156 and IS 151 is referred to as the "Non-BCP Area B".

Site Features:

The Site is located in a topographic depression. The properties to the north and west are approximately 30 feet higher than the Site. To the north, Primary School No. 156, Intermediate School No. 151, and two apartment buildings are constructed on 30-foot-high concrete columns. The properties to the west are separated from the Site by a 30-foot-high retaining wall. The properties to the south are at approximately the same elevation as the Site. To the east of the Site, the ground again rises to approximately 20 feet above the Site.

Current Zoning and Land Use:

The current use of the site in the BCP area is a high school. The adjacent properties, besides Primary School No. 156 and Intermediate School No. 151 to the north, include the New York and Harlem Railroad to the east, the New York and Harlem Railroad and Cardinal Hayes High School to the south, and apartment buildings, Herk Elevators, parking lots, Live Poultry and Nationwide Warehouse to the west.

Past Uses of the Site:

The Site had been a railyard since 1891, with a machine shop, paint area, carpenter shop, and electrical warehouse located to the west of the property. All of these buildings were demolished between 1951 and 1977. The Site remained undeveloped until 2007 when construction of the Mott Haven School Campus was initiated.

Site Geology and Hydrogeology:

Groundwater flow direction is generally to the west.

CONFIRMED HAZARDOUS WASTE DISPOSED:

TYPE	QUANTITY
NAPHTHALENE	UNKNOWN
TOLUENE	UNKNOWN
XYLENE (MIXED)	UNKNOWN
ETHYLBENZENE	UNKNOWN
BENZENE	UNKNOWN

ASSESSMENT OF ENVIRONMENTAL PROBLEMS:

Nature and Extent of Contamination:

Remedy on the site is now completed, and the project is in Site Management phase. The contaminants of concern in soil were benzene, toluene, ethylbenzene, and xylenes (BTEX), naphthalene, 2-methylnaphthalene, and the polynuclear aromatic hydrocarbon (PAHs) benzo(a)anthracene. The most significant contamination identified in soil and groundwater was confined to the northwestern portion of the Site (BCP area). The contaminants of concern in groundwater were dissolved phase VOC and naphthalene contamination. Remedial actions have successfully achieved soil cleanup objectives for restricted residential use. The site is managed under a Site Management Plan.

ASSESSMENT OF HEALTH PROBLEMS:

It is unlikely that people will come in contact with residual soil contamination remaining at depth as the site is covered by buildings, asphalt, concrete and other covered surfaces, i.e., synthetic turf or rubber surfaces. Inhalation of contaminants via soil vapor intrusion has been prevented through the installation of a vapor barrier and continuous operation of an active mitigation system in the new on-site school buildings. Exposure to contaminants in drinking water is not expected since the area is served by public drinking water.

PROJECT COMPLETIONS:

PROJECT	DESCRIPTION	END DATE	STATUS
Operable Unit 00 - Site Management			
Certificate of Completion		08/18/2010	Actual
Operable Unit 01 - Remedial Program			
Remedial Design		07/05/2006	Actual
Remedial Investigation		07/05/2006	Actual
Remedial Action		08/18/2010	Actual

Map Identification Number 15

BORINQUEN COURT
271 - 285 E. 138TH ST

BRONX, NY 10454

Facility Id: C203056
TT-Id: 320A-0002-720

MAP LOCATION INFORMATION

Site location mapped by: MAP COORDINATE (1)
Approximate distance from property: 2593 feet to the SSE

ADDRESS CHANGE INFORMATION

Revised street: NO CHANGE
Revised zip code: NO CHANGE

Brownfield Program: Brownfield Cleanup Program

NEW YORK STATE DEPARTMENT OF ENVIRONMENTAL CONSERVATION
DIVISION OF ENVIRONMENTAL REMEDIATION
BROWNFIELD CLEANUP PROGRAM

CLASSIFICATION CODE: C REGION: 2 SITE CODE: C203056
CLASSIFICATION CODE DESCRIPTION: DEC ID: 443691

Remediation Complete (formerly D2). Sites may still require some degree of site management associated with either operation, maintenance, and monitoring or with institutional/engineering controls (IC/ECs).

NAME OF SITE: Borinquen Court TOWN: New York City
STREET ADDRESS: 271 - 285 E. 138th St COUNTY: Bronx
CITY: Bronx ZIP: 10454 ESTIMATED SIZE: 1.819 Acres

SITE TYPE: Dump- Structure-X Lagoon- Landfill- Treatment Pond-

INSTITUTIONAL/ENGINEERING CONTROLS:

- Ground Water Use Restriction
- Soil Management Plan
- Cover System
- Landuse Restriction
- Building Use Restriction
- Monitoring Plan
- Site Management Plan
- IC/EC Plan
- Environmental Easement

CROSS REFERENCES:

IDENTIFIER	SOURCE
2013000503766	County Recording Identifier
C203056-05-11	Agreement/Consent Order Number

SITE OWNER/OPERATOR/REPOSITORY INFORMATION:

CURRENT OWNER(S):
NAME: Borinquen Court Associates, L.P. Owner Type: Innocent Owner NonRegistry-HazSubs
Stephanie Green
ADDRESS: c/o WSFSSH
2345 Broadway
New York, NY 10024

OWNER(S) DURING DISPOSAL:

OPERATOR(S) DURING DISPOSAL:

NAME: Borinquen Court Associates, L.P.
Stephanie Green
ADDRESS: 2345 Broadway
New York, NY 10024

APPLICANT REQUESTOR(S) :

NAME: East One Thirty Eighth HDFC, Inc.
Laura Tavormina
ADDRESS: c/o WSFSSH, 2345 Broadway
New York, NY 10024

NAME: Tres Puentes, L.P.
Laura Tavormina
ADDRESS: c/o WSFSSH, 2345 Broadway
New York, NY 10024

NAME: Borinquen Court Associates, L.P.
Stephanie Green
ADDRESS: c/o WSFSSH, 2345 Broadway
New York, NY 10024

DOCUMENT REPOSITORY(S) :

NAME: Mott Haven Library
ADDRESS: 321 East 140th Street
Bronx, NY 10454

HAZARDOUS WASTE DISPOSAL PERIOD:

SITE DESCRIPTION:

Location:

The site is approximate 1.8 acres, located at 285 East 138th Street in the Bronx. The Site is bordered on the west by the 3rd Avenues, to the north by East 139th St., to the east by residential buildings and the NYC Police Department 40th Precinct, and to the south by East 138th St. Properties surrounding the site are primarily residential, with some commercial and industrial uses.

Site Features:

The Site is currently occupied by a 7-story residential building, home for low-income senior citizens.

Historical Uses:

Former uses on the Site include a gasoline filling station with five 550-gallon underground storage tanks (USTs), which has operated on the southwest corner of the property for at least 40 years prior to 1968. A parking garage and auto repair facility with 2 USTs occupied the north-central part of the site from at least 1935 through 1978. A metal work shop was located on the southeast portion of the site from 1951 through 1978, and a mattress manufacturing factory was located on the northwest part of the site from 1944 through 1978.

Geology and Hydrogeology:

The 2011 remedial investigation (RI), revealed soils consisting mainly of clayey sands to silt mixtures in the 20-25 feet bg drilled borings. Refusal was encountered in one of the soil borings (SB-01) at 20 feet below ground surface (bgs). All other borings were completed to 25 feet bgs without encountering bedrock. On-Site groundwater levels measured over the course of the RI project confirm the depth to groundwater to be in the range of approximately 13 to 17 feet bgs with flow toward the southwest.

Certificate of Completion issued on 12/19/2013.

CONFIRMED HAZARDOUS WASTE DISPOSED:

TYPE	QUANTITY
P-XYLENE	UNKNOWN
M-XYLENE	UNKNOWN
TRICHLOROETHENE (TCE)	UNKNOWN
LEAD	UNKNOWN
BENZO (B) FLUORANTHENE	UNKNOWN
DDE	UNKNOWN
TETRACHLOROETHYLENE (PCE)	UNKNOWN
indeno (1,2,3-cd) pyrene	UNKNOWN
MERCURY	UNKNOWN
ETHYLBENZENE	UNKNOWN
DDT	UNKNOWN
BENZO (A) PYRENE	UNKNOWN

ASSESSMENT OF ENVIRONMENTAL PROBLEMS:

Nature and Extent of Contamination:

Prior to Remediation

Based on the investigations conducted to date, known contaminants including chlorinated solvents, semi-volatile organic compounds (SVOCs), metals, pesticides and other volatile organic compounds (VOCs) were present in the subsurface. These contaminants are impacting soil, groundwater, and soil vapor. Previous investigations included a Phase I Environmental Site Assessment and a Remedial Investigation.

Soil - The concentrations of metals (barium, copper, mercury, lead and zinc), 4,4'-DDT, toluene, ethylbenzene and PAHs exceeded the UUSCOs in the samples collected from 0 to 10 feet in four borings installed across the Site (SB-04, SB-08 and SB-09). The concentrations of 4,4'-DDE, 4,4'-DDT, lead and PAHs exceeded UUSCOs in the 10-20 foot interval in only three borings (SB-04, SB-06 and SB-10). Ethylbenzene ranged from 0 to 1.4 ppm (restricted residential SCO of 41 ppm, Groundwater Protection SCO of 1 ppm) and toluene ranged from 0 to 1.1 ppm (restricted residential SCO of 100 ppm).

Groundwater - VOCs detected in groundwater samples collected were tetrachloroethene (PCE), trichloroethene (TCE), cis-1,2-dichloroethene (cis-DCE), ethylbenzene, meta- (m)/para- (p) xylene and isopropylbenzene. PCE ranged from 0 to 19 ppb, TCE ranged from 0 to 25 ppb, cis-1,2-DCE ranged from 22 to 43 ppb, m/p-xylenes ranged from 0 to 19 ppb, and propylbenzene ranged from 0 to 11 ppb.

Soil Vapor - PCE was detected in three out of the four soil vapor samples and TCE was detected in only one sample at 2 ug/ m3. PCE ranged from 0 to 75 ug/ m3. Based on this data, soil vapor intrusion into on-site buildings is not occurring and no mitigation was necessary.

Significant Threat:

NYSDEC and NYSDOH have determined that this site does not pose a significant threat to the public health or environment.

Post-Remediation

Remediation at the site is complete. Residual contamination in soil and groundwater is being managed under a Site Management Plan. Residual contamination in the soil, groundwater, and sediment is being managed under a Site Management Plan. The Certificate of Completion was issued on December 19, 2013.

ASSESSMENT OF HEALTH PROBLEMS:

Measures are in place to control the potential for coming in contact with subsurface soil and groundwater remaining on the site. People are not drinking the contaminated groundwater because the area is served by a public water supply that is not affected by this contamination.

PROJECT COMPLETIONS:

Operable Unit 00 - Site Management Plan

PROJECT	DESCRIPTION	END DATE	STATUS
Certificate of Completion		12/19/2013	Actual

Operable Unit 01 - Remedial Program

PROJECT	DESCRIPTION	END DATE	STATUS
Remedial Investigation		04/06/2012	Actual
Remedial Design		02/04/2013	Actual
Remedial Action		12/19/2013	Actual

Map Identification Number 16



2477 THIRD AVENUE PROPERTY

2477 THIRD AVENUE

BRONX, NY 10454

Facility Id: C203047

TT-Id: 320A-0003-228

MAP LOCATION INFORMATION

Site location mapped by: PARCEL MAPPING (2)
Approximate distance from property: 2638 feet to the S

ADDRESS CHANGE INFORMATION

Revised street: 2477 3RD AVE
Revised zip code: NO CHANGE

Brownfield Program: Brownfield Cleanup Program

CLASSIFICATION CODE: A
CLASSIFICATION CODE DESCRIPTION:
Work is underway and not yet complete.

REGION: 2

SITE CODE: C203047
DEC ID: 410705

NAME OF SITE: 2477 Third Avenue Property
STREET ADDRESS: 2477 Third Avenue
CITY: Bronx ZIP: 10454

TOWN: New York City
COUNTY: Bronx

ESTIMATED SIZE: 0.214 Acre

SITE TYPE: Dump- Structure- Lagoon- Landfill- Treatment Pond-

INSTITUTIONAL/ENGINEERING CONTROLS:
None reported

CROSS REFERENCES:

IDENTIFIER	SOURCE
0230034	Spill No.

SITE OWNER/OPERATOR/REPOSITORY INFORMATION:

CURRENT OWNER(S):

NAME: JITEN, LLC
BHARAT PATEL
ADDRESS: 30 BYRD AVENUE
CARLE PLACE, NY 11514

Owner Type: Innocent Owner NonRegistry-HazSubs

OWNER(S) DURING DISPOSAL:

OPERATOR(S) DURING DISPOSAL:

APPLICANT REQUESTOR(S):

NAME: JITEN, LLC
BHARAT PATEL
ADDRESS: 30 BYRD AVENUE
CARLE PLACE, NY 11514

DOCUMENT REPOSITORY(S):

NAME: Bronx Community Board #1
ADDRESS: 3024 Third Avenue
Bronx, NY 10455

Repository Typ: Corporate or Commercial

NAME: New York Public Library
ADDRESS: Mott Haven Branch

321 East 140 Street
Bronx, NY 10454

HAZARDOUS WASTE DISPOSAL PERIOD:

SITE DESCRIPTION:

LOCATION: The site is located in an urban industrialized section of the south Bronx at the intersection of 3rd Avenue and the Major Deegan Expressway (I-87) between 135th Street and 136th Street. It is located approximately 1000 feet east of the Harlem River. The property consists of Block 2320, Lot 11 of tax map 20902, and is 0.214 acres in size.

SITE FEATURES: The is currently vacant with remnants of paved areas remaining from a former gasoline station.

CURRENT ZONING AND LAND USE(S): The site is zoned commercial but is currently vacant.

PAST USE OF THE SITE: The site was a gasoline filling station from the 1950's until approximately 1989. Releases of petroleum products to the environment resulted in the site contamination.

SITE GEOLOGY AND HYDROGEOLOGY: The site is approximately 15 feet above mean sea level. The nearest surface water body is the Harlem River, approximately 1000 west of the site. Groundwater was encountered from 7 to 10 feet below ground surface and was found to flow in a south-southwesterly direction towards the Harlem River.

CONFIRMED HAZARDOUS WASTE DISPOSED:

TYPE	QUANTITY
1,2,4-TRIMETHYLBENZENE	UNKNOWN
ETHYLBENZENE	UNKNOWN
BENZENE	UNKNOWN
XYLENE (MIXED)	UNKNOWN
TOLUENE	UNKNOWN
NAPHTHALENE	UNKNOWN
METHYL-TERT-BUTYL ETHER (MTBE)	UNKNOWN

ASSESSMENT OF ENVIRONMENTAL PROBLEMS:

NATURE AND EXTENT OF CONTAMINATION: Based on investigations conducted to date, the primary contaminants of concern in site soils and groundwater are petroleum related compounds.

On-site soil samples exceeded Standards, Criteria, and Guidance (SCG) levels for VOCs at one of 14 samples taken in a 2010 investigation. Soil samples were taken from 2.5 to 149 feet below surface. A sample at MW-105 at 9.5 feet below surface included: 1,2,4-trimethylbenzene (up to 480 mg/kg), 1,3,5-trimethylbenzene (up to 110 mg/kg), ethylbenzene (up to 150 mg/kg), naphthalene (up to 17 mg/kg), n-butylbenzene (up to 37 mg/kg), propylbenzene (up to 81 mg/kg), o-xylene (up to 170 mg/kg), p/m-xylene (up to 700 mg/kg), and toluene (up to 12 mg/kg). All of the contaminants at this sample location exceeded the unrestricted use Soil Cleanup Objectives (SCO) and several exceed the commercial SCO. No free product was found.

Seven SVOCs were detected in soils at levels exceeding the SCO for unrestricted use. The highest level of soil contamination was found at 9.5 feet below ground surface, however levels met the SCOs near the surface.

On-site groundwater standards were exceeded for gasoline related VOCs including: 1,2,4-trimethylbenzene (up to 3,300 ug/L), 1,3,5-trimethylbenzene (up to 820 ug/L), benzene (up to 72 ug/L), ethylbenzene (up to 920 ug/L), toluene (up to 770 ug/L), o-xylene (up to 620 ug/L), m/p-xylene (up to 2,300 ug/L), and MTBE (46 ug/L). These levels of contamination were found in wells in the southern half of the site and wells in the northern part of the site were found to be non-detectable for any contaminants.

ASSESSMENT OF HEALTH PROBLEMS:

Since this site is covered with concrete and asphalt, people will not come into contact with the contamination unless they dig below the surface. People are not drinking the contaminated groundwater since the area is served by a public water supply that is not contaminated by the site. Volatile organic compounds in the groundwater may move into the soil vapor (air spaces within the soil), which in turn may move into overlying buildings and affect the indoor air quality. This process, which is similar to the movement of radon gas from the subsurface into the indoor air of buildings is referred to as soil vapor intrusion. Because there is no on-site building, inhalation of site contaminants in indoor air due to soil vapor intrusion does not represent a concern for the site in its current condition. However, the potential exists for the inhalation of site contaminants due to soil vapor intrusion for any future on-site construction. In addition, the potential exists for off-site migration of site-related contaminants in soil vapor.

PROJECT COMPLETIONS:

Operable Unit 01 - Remedial Program

PROJECT	DESCRIPTION	END DATE	STATUS
Remedial Design		08/16/2011	Actual
Remedial Investigation	Remedial Program	08/16/2011	Actual



SOLID WASTE FACILITIES IDENTIFIED WITHIN THE 1/2 MILE SEARCH RADIUS

PLEASE NOTE: * Compass directions can vary substantially for sites located very close to the subject property address.

Map Identification Number 17



BRONX COUNTY RECYCLING

475 EXTERIOR STREET, BRONX, NY 10451

Facility Id: NY0000000438

TT-Id: 390A-0004-476

MAP LOCATION INFORMATION

Site location mapped by: MANUAL MAPPING (3)

Approximate distance from property: 639 feet to the NW

ADDRESS CHANGE INFORMATION

Revised street: NO CHANGE

Revised zip code: NO CHANGE

Activity Number	Activity Type	Active?	Regulatory Status	Activity Start Date	Activity End Date	Activity Closed Date	Activity Delisted Date
03W87	C&D processing – registration	No		02/17/2002			

Affiliation	Affiliation Type	Affiliation Start Date	Affiliation End Date
Bronx County Recycling 475 Exterior Street, Bronx, NY, 10451 Salvatore Cascino United States	Owner	10/12/2005	
	Contact	02/08/2002	

Map Identification Number 18



EQUINOX ASSOCIATES, INC. (UNIVERSAL DEMO)

475 EXTERIOR STREET, BRONX, NY 10451

Facility Id: NY0000000464

TT-Id: 390A-0004-480

MAP LOCATION INFORMATION

Site location mapped by: MANUAL MAPPING (3)

Approximate distance from property: 639 feet to the NW


ADDRESS CHANGE INFORMATION

Revised street: NO CHANGE

Revised zip code: NO CHANGE

Activity Number	Activity Type	Active?	Regulatory Status	Activity Start Date	Activity End Date	Activity Closed Date	Activity Delisted Date
03W66	C&D processing – registration	No	Permit	02/17/2002			

Affiliation	Affiliation Type	Affiliation Start Date	Affiliation End Date
RICHARD TUORTO, SITE MANAGER United States	Contact	02/08/2002	

Map Identification Number 19  **NEW YORK RECYCLING LLC**
475 EXTERIOR STREET, BRONX, NY 10451

Facility Id: NY40000117825
TT-Id: 390A-0004-490

MAP LOCATION INFORMATION
Site location mapped by: MANUAL MAPPING (3)
Approximate distance from property: 639 feet to the NW

ADDRESS CHANGE INFORMATION
Revised street: NO CHANGE
Revised zip code: NO CHANGE

Activity Number	Activity Type	Active?	Regulatory Status	Activity Start Date	Activity End Date	Activity Closed Date	Activity Delisted Date
03W87	C&D processing – registration	Yes	Registration	02/12/2012			

Map Identification Number 20  **CON-EDISON @ SERVICE CENTER**
281 EXTERIOR STREET, BRONX, NY 10451

Facility Id: NY00000000465
TT-Id: 390A-0004-542

MAP LOCATION INFORMATION
Site location mapped by: PARCEL MAPPING (1)
Approximate distance from property: 897 feet to the SSW

ADDRESS CHANGE INFORMATION
Revised street: NO CHANGE
Revised zip code: NO CHANGE

Activity Number	Activity Type	Active?	Regulatory Status	Activity Start Date	Activity End Date	Activity Closed Date	Activity Delisted Date
03W70	C&D processing – registration	No		02/17/2002			

Affiliation	Affiliation Type	Affiliation Start Date	Affiliation End Date
HARRY A. COATES United States	Contact	02/08/2002	

Map Identification Number 21 **ECOLOGY RECYCLING PLANT**



Facility Id: 03T27
TT-Id: 380A-0000-211

MAP LOCATION INFORMATION

Site location mapped by: PARCEL MAPPING (3)
Approximate distance from property: 1444 feet to the SSE

ADDRESS CHANGE INFORMATION

Revised street: 321 CANAL PL
Revised zip code: 10451

The following is historic data. The Activity ID is not associated with any other solid waste facilities.

PERMIT NUMBER	PERMIT EXPIRES	FACILITY TYPE	FACILITY STATUS	WASTE TYPES
20850416		LARGE TRANSFER STATION (>50000 CY/YR)		'High Grade Paper'

Map Identification Number 22 **ECOLOGY RECYCLING PLANT**



321 CANAL PLAGE, BRONX, NY 10451

Facility Id: NY00000000254
TT-Id: 390A-0004-514

MAP LOCATION INFORMATION

Site location mapped by: PARCEL MAPPING (1)
Approximate distance from property: 1444 feet to the SSE

ADDRESS CHANGE INFORMATION

Revised street: NO CHANGE
Revised zip code: NO CHANGE

Activity Number	Activity Type	Active?	Regulatory Status	Activity Start Date	Activity End Date	Activity Closed Date	Activity Delisted Date
03M27	RHRF – registration	No		02/17/2002			

Affiliation	Affiliation Type	Affiliation Start Date	Affiliation End Date
ANTHONY LACAVALLA United States	Contact	02/08/2002	

Map Identification Number 23 **CRYSTAL WASTE PAPER INC.**



264-66 Canal Place, Bronx, NY 10451

Facility Id: 03T28
TT-Id: 380A-0000-212

MAP LOCATION INFORMATION

Site location mapped by: PARCEL MAPPING (1)
Approximate distance from property: 1882 feet to the SSE

ADDRESS CHANGE INFORMATION

Revised street: 264-66 CANAL PLACE
Revised zip code: NO CHANGE

The following is historic data. The Activity ID is not associated with any other solid waste facilities.

PERMIT NUMBER	PERMIT EXPIRES	FACILITY TYPE	FACILITY STATUS	WASTE TYPES
		LARGE TRANSFER STATION (>50000 CY/YR)	Upgrade Order	'Putrescible, Demolition'

Map Identification Number 24  **IESI NY CORP – CANAL PLACE RECYCLING FACILITY**
 246 – 266 CANAL PLACE, BRONX, NY 10451

Facility Id: NY0000000255
 TT-Id: 390A-0004-667

MAP LOCATION INFORMATION
 Site location mapped by: PARCEL MAPPING (2)
 Approximate distance from property: 1933 feet to the SSE

ADDRESS CHANGE INFORMATION
 Revised street: 246-266 CANAL PL
 Revised zip code: NO CHANGE

Activity Number	Activity Type	Active?	Regulatory Status	Activity Start Date	Activity End Date	Activity Closed Date	Activity Delisted Date
03M28	RHRF – registration	Yes		02/17/2002			

Affiliation	Affiliation Type	Affiliation Start Date	Affiliation End Date
IESI NY Corporation 1099 Wall Street West, Suite 250, Lyndhurst, NJ, 07071 Joseph LoVerde United States	Owner	10/12/2005	
	Contact	02/08/2002	

Map Identification Number 25  **BRONX TERMINAL MARKET, BRONX**

Facility Id: NY247
 TT-Id: 400A-0000-240

MAP LOCATION INFORMATION
 Site location mapped by: PARCEL MAPPING – LARGE SITE
 Approximate distance from property: 2019 feet to the N

ADDRESS CHANGE INFORMATION
 Revised street: NO CHANGE
 Revised zip code: 10451

1934 New York City municipal waste disposal site ---- Cubic yards dumped in 1934: 128

Map Identification Number 26  **DOMAR CONTRACTING T.S.**
2501 THIRD AVE, BRONX, NY 10454


Facility Id: 03T20
TT-Id: 380A-0000-249

MAP LOCATION INFORMATION
Site location mapped by: PARCEL MAPPING (1)
Approximate distance from property: 2564 feet to the S

ADDRESS CHANGE INFORMATION
Revised street: 2501 3RD AVE
Revised zip code: 10451

The following is historic data. The Activity ID (Facility ID) is attributed to the following facility:
Facility ID: NY00000000268
Facility Name: DOMAR CONTRACTING CORP.
Facility Address: 315 HALLECK STREET, BRONX, NY

PERMIT NUMBER	PERMIT EXPIRES	FACILITY TYPE	FACILITY STATUS	WASTE TYPES
20840649	09/21/1987	LARGE TRANSFER STATION (>50000 CY/YR)	None	Residential

Map Identification Number 27  **YOUNG CONTRACTING CORP.**
2501 THIRD AVENUE, BRONX, NY 10451

Facility Id: NY00000000420
TT-Id: 390A-0014-175

MAP LOCATION INFORMATION
Site location mapped by: PARCEL MAPPING (1)
Approximate distance from property: 2564 feet to the S

ADDRESS CHANGE INFORMATION
Revised street: 2501 3RD AVE
Revised zip code: NO CHANGE

Activity Number	Activity Type	Active?	Regulatory Status	Activity Start Date	Activity End Date	Activity Closed Date	Activity Delisted Date
03T59	Transfer station – permit	No		02/17/2002			

Affiliation	Affiliation Type	Affiliation Start Date	Affiliation End Date
NUNZIO SQUILLANTE United States	Contact	02/08/2002	

Map Identification Number 28



FRANZ SIEGEL PARK, BRONX

Facility Id: NY241

TT-Id: 400A-0000-239

MAP LOCATION INFORMATION

Site location mapped by: PARCEL MAPPING – LARGE SITE

Approximate distance from property: 2626 feet to the NNE

ADDRESS CHANGE INFORMATION

Revised street: NO CHANGE

Revised zip code: 10451

1934 New York City municipal waste disposal site ---- Cubic yards dumped in 1934: 74



HAZARDOUS WASTE TREATMENT/STORAGE/DISPOSERS IDENTIFIED WITHIN THE 1/2 MILE SEARCH RADIUS

PLEASE NOTE: * Compass directions can vary substantially for sites located very close to the subject property address.

Map Identification Number 29 **POWER CHEMICAL CO INC**
 387 RIDER AVE
 EPA (RCRA) Name: POWER CHEMICAL CO INC
 EPA (RCRA) Address: 387 RIDER AVE

BRONX, NY 10451
 BRONX, NY 10451

Facility Id: NYD001549633
 TT-Id: 460A-0000-048

MAP LOCATION INFORMATION
 Site location mapped by: PARCEL MAPPING (4)
 Approximate distance from property: 1469 feet to the ESE

ADDRESS CHANGE INFORMATION
 Revised street: NO CHANGE
 Revised zip code: NO CHANGE

US EPA RCRA Type: GENERATOR TYPE NOT GIVEN
 Land Disposal: Receives offsite waste:
 Storer: Treatment facility:
 Contact Name: HARVEY SCHWARTZ Source Type: Part A
 Contact Name: HARVEY SCHWARTZ Source Type: Notification

Notification date: 12/10/1980 Part A notification date: 03/01/1981
 Incinerator:
 Transporter:

Contact Phone: 718-292-4320 Contact Info Date: 03/01/1981
 Contact Phone: 718-292-4320 Contact Info Date: 12/10/1980

NYS DEC Manifested Waste Summary:
 Waste Codes, Waste Units, and Transaction Types are only shown for the most recently reported year.

WASTE CODE	WASTE DESCRIPTION	WASTE AMOUNT	WASTE UNITS	TRANSACTION TYPE	YEAR	HISTORIC MAXIMUM AMOUNT	YEAR
F001	Spent halogenated solvents used in degreasing	501	GALLONS	TSD	1982		



HAZARDOUS MATERIAL SPILLS INTRODUCTION

The Hazardous Material Spills in this section are divided into eight spill cause groupings. These include:

Active Spills Section: Spills with incomplete paperwork that may or may not be cleaned up (See Date Cleanup Ceased)

- 1) Tank Failures
- 2) Tank Test Failures
- 3) Unknown Spill Cause or Other Spill Cause Hazardous Spills
- 4) Miscellaneous Spill Causes: Equipment Failure, Human Error, Tank Overfill, Deliberate Spill, Traffic Accidents, Housekeeping, Abandoned Drum, Vandalism and Storms.

Closed Status Spills Section: Spills with completed paperwork that may or may not be cleaned up (See Date Cleanup Ceased)

- 5) Tank Failures
- 6) Tank Test Failures
- 7) Unknown Spill Cause or Other Spill Cause Hazardous Spills
- 8) Miscellaneous Spill Causes: Equipment Failure, Human Error, Tank Overfill, Deliberate Spill, Traffic Accidents, Housekeeping, Abandoned Drum, Vandalism and Storms.

All spills within each spill cause category are presented in order of proximity to the subject site address.

Please note that spills reported within 0.25 mile (or one-eighth mile in New York City) are mapped and profiled.

Between 0.25 mile (or one-eighth mile in New York City) and 0.5 mile, only the following spills are mapped and profiled:

- * Tank Failures;
- * Tank Test Failures;
- * Unknown Spill Cause or Other Spill Cause;
- * Spills greater than 100 units of quantity; and
- * Spills reported in the NYSDEC Fall 1998 MTBE Survey.

A table at the end of each section presents a listing of reported Miscellaneous Spills with less than 100 units located between 0.25 mile (or one-eighth mile in Manhattan) and 0.5 mile. These spills are neither mapped nor profiled.



NO ACTIVE TANK FAILURES IDENTIFIED WITHIN 1/2 MILE SEARCH RADIUS



ACTIVE TANK TEST FAILURES IDENTIFIED WITHIN 1/2 MILE SEARCH RADIUS

PLEASE NOTE: * Compass directions can vary substantially for sites located very close to the subject property address.

Map Identification Number 30 **PREMIER METALS** **Spill Number: 9903367** **Close Date:**
 381 CANAL PLACE BRONX, NY 10451 TT-Id: 520A-0012-092

MAP LOCATION INFORMATION
 Site location mapped by: PARCEL MAPPING (1)
 Approximate distance from property: 1171 feet to the ESE

ADDRESS CHANGE INFORMATION
 Revised street: NO CHANGE
 Revised zip code: NO CHANGE

Source of Spill: COMMERCIAL/INDUSTRIAL Spiller: GINA CONSTANTINI – PREMIER METALS Spiller Phone: (516) 249-3150
 Notifier Type: Tank Tester Notifier Name: MATTHEW MATCHETTE Notifier Phone: (610) 278-7203
 Caller Name: MATTHEW MATCHETTE Caller Agency: CROMPCO CORPORATION Caller Phone: (610) 278-7203
 DEC Investigator: VXBREVDO Contact for more spill info: GINA CONSTANTINI Contact Person Phone: (516) 249-3150

Category: Known or probable release, where, without action, there is a potential for a fire/explosion hazard (indoors or outdoors), contamination of drinking water supplies, or significant release to surface waters.

Class: Willing RP – DEC Field Response – Corrective Action Initiated, Taken Over, or Completed by RP or Other Agency

Spill Date	Date Cleanup Ceased	Cause of Spill	Meets Cleanup Standards	Penalty Recommended
06/23/1999		TANK TEST FAILURE	NO	NO

NO MATERIAL INFORMATION GIVEN FOR THIS SPILL

TANK TEST INFORMATION

Tank Number	Tank Size	Tank Test Method	Leak Rate	Gross Leak or Failure
	2000	USTest 2000/P/LL plus USTest 2000/U	0.00	UNKNOWN

Caller Remarks:

tank contained #2 oil – gross fail

DEC Investigator Remarks:

Prior to Sept, 2004 data translation this spill Lead_DEC Field was "SAWYER"
9/08/03 1541 Hrs Sawyer forwarded pbs report to Sigona for inspection. The pbs registration is overdue.

9/17/03 Rossan performed PBS inspection and found them removing tank for closure which opened another spill because of the contamination.

9/23/03 – Sawyer – Sent contaminated soil letter to 381 Canal Place Management.

2/11/04 1030 Hrs – Sawyer – Sent contaminated soil letter to Pride Furniture, Attention: Joseph Muller.

6/24/05 – Spill Lead_DEC Field changed to "Grathwol".

After repeated efforts by M. Haggerty to contact owner (received no cooperation) and 30–day Department letter requesting information was ignored, J. Grathwol visited the site on 2/16/06. Talked with employees of Pride Furniture. They stated they had no knowledge of the spill. Asked me to call back and discuss with owner. Called several times with no success, Pride Furniture staff stated the owner would call me directly, but it did not happen. Pride Furniture is heated by "salamanders", torpedo–shaped heaters – no oil heat. Spill #8709462 is 3 tank failures with gross leaks and was closed because of the multiple spills at the same address. Pride Furniture phone number: 718–585–1400. Recommend this project as potential PIN project. {Grathwol}

9/11/06 assigned to bf

9/11/06 sent ttf old spill letter. bf

Undated notes from telephone conference with Schretzmayer in the hard file, entered here 4/22/10:

J. Urda case

4/30/09 report – no delineation done yet, wants site visit

Phase II investigation Sept. '03 not in file (e–docs).

Proposal is to delineate soil and groundwater determination.

Will plan be approved by DEC?

J. Schretzmayer wants site visit for boring locations.

Last page – will send investigation report.

9/23/03 cont. soil letter sent
ttf

001 & 002 closed removed 10/18/03 (not processed)
003 closed in placed 9/17/03

send cont soil letter?

+++++

NOTE: Report referred to above is not in the file. bf

8/7/12 bf: On 8/2/12 received call from Stephanie Davis of FPM Group (631)737-6200 ext.228. She is preparing a proposal for either investigation or remediation. She called back on 8/6/12. She wanted to know where this case is as far as investigation and remediation. I told her that I needed to review the file and called her back on 8/7/12. Very little documentation found in e-docs. Found reports dated 10/1/03 (soil sampling), 12/3/03 (tank closure), and 4/30/09 (work plan) in OGC file. Ms. Davis requested copies of any reports regarding the investigation. Documents were e-mailed to her today. She sent the following e-mail:

Brian – As per our discussion, please provide a copy of the available technical reports for the above-referenced spill such that we may develop an appropriate scope of work for further investigation and/or remediation, as needed. If you have any questions, please contact me via email or the phone number below. Thanks again for your help in this matter.

Stephanie O. Davis, CPG

Hydrogeology Department Manager

FPM Group

909 Marconi Avenue

Ronkonkoma, NY 11779

(631) 737-6200, ext. 228

Fax (631) 737-2410

-----end-----

1/24/13 On 11/26/12, received sub-surface investigation work plan. bf

1/28/13 OGC sent letter to James Rigano, attorney, requesting an approvable work plan and notification for the continuing violation of a Commissioner's Order. Work plan is due in 45 days. bf

2/1/13 Yesterday, received updated work plan dated January 30, 2013. Sent approval of the plan to Stephanie Davis, consultant. bf

07/16/13 – Spill Case is transferred from Brian Falvey (PBS Unit) to V. Brevdo (Section B) as per DER Region 2 decision – Tank Test Failure Spill Case. VB

11/12/2013 – V. Brevdo

Called Stephanie Davis of FPM Group, left voice mail inquiring about the status of the project. V.B.

11/12/2013 – V. Brevdo

Received call from Stephanie Davis of FPM Group. FPM implemented investigation work plan dated January 30, 2013 and previously approved by the Department (PBS Unit – Brian Falvey). FPM also submitted May 23, 2013 Subsurface Investigation Report, Tank Compliance, and Remedial Action Work Plan. Stephanie Davis e-mailed May 23, 2013 report via e-mail (previously was submitted to PBS Unit), which needs Department's review and approval. VB

11/13/2013 – V. Brevdo

Current Status of the Project:

Industrial / Commercial Building at 381 Canal Place, Bronx (Spill No. 9903367)
(a.k.a. Gladiator Realty Corp. and Canal Management Corp.)

This property is investigated and remediated under the January 14, 2010 Commissioner's Order in Matter of Gladiator Realty Corp. and Canal Management Corp. The Order requires, among other things, that Gladiator Realty Corp. investigate and remediate petroleum contamination at the site, and correct violations of State's PBS regulations.

Historically the building on the site was used as a factory and warehouse. At present the building has several tenants, including a woodworking operation, a market and a warehouse. FPM Group has performed a subsurface investigation at the property in accordance with the Department-approved Subsurface Investigation Work Plan dated January 30, 2013. The investigation was conducted on March 19 to March 21, 2013. Although the investigation results indicated the presence of visibly impacted soil in proximity to the closed in-place USTs from between approximately 5 and 15 feet below the building floor, the soil sampling data demonstrated no exceedances of the Department-recommended soil cleanup objectives. The groundwater sampling indicated presence of VOCs and SVOCs at concentrations lower than NY State drinking water standards. FPM Group has proposed removal of free product on a monthly basis using bailers and/or absorbent materials until no product is detectable or until the thickness of product is reduced to a feasible minimum. A compliance issue associated with the closed tanks was also assessed during the course of this work. Subsurface Investigation Report, Tank Compliance, and Remedial Action Plan document dated May 23, 2013 was submitted to the Department for review and approval. On November 13, 2013 the Department has provided FPM group with comments on the May 23, 2013 document, requested submission of the detailed RAWP, including schedule of proposed remedial activities and Health and Safety Plan. FPM advised the Department they will submit a detailed RAWP that addresses Department's comments. VB

11/26/2013 – V. Brevdo

e-mail from the Department to FPM, consultant for RP.

November 26, 2013

Dear Ms. Davis:

Could you please give me an estimated date when you think FPM will submit the detailed RAWP and address my November 13, 2013 comments on May 23, 2013 Investigation Report?

Happy Thanksgiving to you.

Vadim Brevdo

12/11/2013 – V. Brevdo

Called Stephanie Davis of FPM group – left voice mail inquiring on the status of submission of the detailed RAWP for the project.
V.B.

01/23/2014 – FPM submitted RAWP. VB

01/23/2014 – Completed review of January 23, 2014 RAWP. Sent e-mail to FPM containing questions and/or comments on RAWP.

Current project status:

Industrial / Commercial Building at 381 Canal Place, Bronx (Spill No. 9903367)
(a.k.a. Gladiator Realty Corp. and Canal Management Corp.)

This property is investigated and remediated under the January 14, 2010 Commissioner's Order in Matter of Gladiator Realty Corp. and Canal Management Corp. The Order requires, among other things, that Gladiator Realty Corp. investigate and remediate petroleum contamination at the site, and correct violations of State's PBS regulations.

Historically, the building on the site was used as a factory and warehouse. At present the building has several tenants, including a woodworking operation, a market and a warehouse. FPM Group has performed a subsurface investigation at the property in accordance with the Department-approved Subsurface Investigation Work Plan dated January 30, 2013. The investigation was conducted on March 19 to March 21, 2013. Although the investigation results indicated the presence of visibly impacted soil in proximity to the closed-in-place USTs from between approximately 5 and 15 feet below the building floor, the soil sampling data demonstrated no exceedances of the Department-recommended soil cleanup objectives. The groundwater sampling indicated presence of VOCs and SVOCs at concentrations lower than NY State drinking water standards. FPM Group has proposed removal of free product on a monthly basis using bailers and/or absorbent materials until no product is detectable or until the thickness of product is reduced to a feasible minimum. A compliance issue associated with the closed tanks was also assessed during the course of this work. Subsurface Investigation Report, Tank Compliance, and Remedial Action Plan document dated May 23, 2013 was submitted to the Department for review and approval. On November 13, 2013 the Department has provided FPM group with comments on the May 23, 2013 document, requested submission of the detailed RAWP, including schedule of proposed remedial activities and Health and Safety Plan. FPM submitted a detailed RAWP on January 23, 2014. The proposed remedial action includes removal and proper disposal of free-phase petroleum product identified in three monitoring wells in proximity to the closed-in-place USTs and associated fill port. Product monitoring, removal and disposal activities will be conducted under a site-specific Health and Safety Plan, which includes procedures to ensure the safety of remedial personnel, on-site workers, and the nearby community. Two months pilot test is proposed to ascertain the effectiveness of the proposed remediation. The Department reviewed RAWP on January 23, 2014 and requested several clarifications/revisions to the document. Clarifications/revisions are pertinent to verification of no residual free product remaining in closed-in-place tanks and description of the remedial goal.

VB

02/05/2014 – V. Brevdo

Received Revised RAWP from FPM dated February 5, 2014. All the Department's January 23, 2014 comments (sent via e-mail) are addressed satisfactorily to the Department in the revised RAWP. Revised RAWP can be approved, but approval will be contingent on the successful completion of the pilot test and demonstration that the proposed remediation has reasonable expectation to be effective as a full-scale long term remedial approach. V.B.

02/05/2014 – V. Brevdo
Reviewed Revised RAWP and issued approval letter. VB

04/15/2014 – V. Brevdo
e-mail from FPM:

Vadim,

Please find attached the results for the product monitoring pilot test we conducted for the above-referenced site in March 2014. In general, we found that product levels decreased over the testing period and recommend that monthly monitoring be continued. Please feel free to contact me with any questions.

Ben

Ben T. Cancemi, CPG
Senior Hydrogeologist
Department Manager

FPM group
909 Marconi Avenue
Ronkonkoma, NY 11779
(631) 737-6200, ext. 209

04/16/2014 – V. Brevdo
e-mail to FPM

April 16, 2014

Dear Mr. Cancemi:

I reviewed Product Monitoring Pilot Test Report prepared by FPM, dated April 15, 2014.

I have the following questions pertinent to the report:

- 1) According to the approved Remedial Action Work Plan (dated February 5, 2014), the expected duration of the pilot test is two months. Given the pilot test commencement appears to be March 6, 2014, the pilot test should be completed by around May 6, 2014. Do you expect to complete pilot test by May 6, 2014? If not, when is the expected remedial pilot test completion date?
- 2) According to the schedule in the RAWP, A Pilot Test Report is supposed to be submitted to the Department upon completion of the pilot test. It is my understanding that the pilot test has not yet been completed and April 15, 2014 report is not submitted as a final pilot test report or in leau of final pilot test report. Final pilot test report is yet to be submitted. If my understanding is incorrect, please let me know.

3) The Department's February 5, 2014 RAWP approval letter states the following:
"Please note that this approval of the Remedial Action Work Plan is contingent on the successful completion of the pilot test and demonstration that the proposed remediation has reasonable expectation to be effective as a full scale / long term remedial approach."

Review of the Table 1 "Product monitoring data" reveals that the amount of product recovered from well MW-1 during the March 2014 is 480 milliliters which is equal to 0.13 gallons. Total volume of product removed from all wells is 770 milliliters or 0.2 gallons. To me this appears as a very small volume. Have FPM evaluated a total volume of free product present in the subsurface at the site? Have FPM concluded whether this product removal rate is effective and whether this removal rate will ensure product removal completion within a reasonable time frame?

Thank you,


Vadim Brevdo

07/28/2014 – V. Brevdo
FPM Group submitted product monitoring report dated July 28, 2014. VB

11/03/2014 – V. Brevdo
FPM submitted Product Monitoring Third Quarter Report dated November 3, 2014.
VB

03/03/2014 – V. Brevdo
FPM submitted Product Monitoring Third Quarter Report dated March 2, 2015.
FPM continues monitoring and product removal activities, and submitted Product Monitoring and Removal Report for the fourth quarter of 2014 on March 3, 2015. Over the course of monthly monitoring/removal events from July 2014 throughout December 2014, the thickness of product and removed product volumes in wells situated in the proximity to the closed in-place USTs continued to decrease. One of three recovery wells no longer contains free product. FPM will continue to perform the product monitoring and removal activities on a monthly basis.
VB

03-24-2014 – V. Brevdo
Ms. Mishelle Gambetta called and represented herself as doing research on the property at 388 Canal Place which they want to buy.
Ms. Gandetta inquired about the contamination at 381 Canal Place. I (Vadim Brevdo) explained that 381 Canal Place has open petroleum spill case with NYSDEC, and the Department is overseeing the investigation and cleanup of 381 Canal Place. Remediation is currently in progress. With regard to detailed questions about the contamination I suggested that Ms. Gandetta can apply for the project files review under the Freedom of Information Law. I provided for the phone number and fax number to apply for FOIL.
V. Brevdo

Map Identification Number 31 **LINCOLN HOSPITAL TTF**
 234 E 149TH ST

BRONX, NY

Spill Number: 1206812

Close Date:
 TT-Id: 520A-0277-924

MAP LOCATION INFORMATION
 Site location mapped by: PARCEL MAPPING (1)
 Approximate distance from property: 1573 feet to the E

ADDRESS CHANGE INFORMATION
 Revised street: NO CHANGE
 Revised zip code: 10451

Source of Spill: COMMERCIAL/INDUSTRIAL
 Notifier Type: Other
 Caller Name:
 DEC Investigator: TJDEMEO

Spiller: LINCOLN HOSPITAL
 Notifier Name:
 Caller Agency:
 Contact for more spill info: JOHN HEALEY

Spiller Phone:
 Notifier Phone:
 Caller Phone:
 Contact Person Phone: (718) 579-5680

Spill Date	Date Cleanup Ceased	Cause of Spill	Meets Cleanup Standards	Penalty Recommended
10/10/2012		TANK TEST FAILURE	NO	NO

Material Spilled	Material Class	Quantity Spilled	Units	Quantity Recovered	Units	Resource(s) Affected
DIESEL	PETROLEUM	0	UNKNOWN	0	UNKNOWN	


Caller Remarks:

Tank test fail

DEC Investigator Remarks:

Ricky told me that this is a 'Dry Leak', loose gasket.No oil spill observed.
 Next step:To call John to confirm gasket has been repaired and tank passed the test.(sr)

11/5/12 Passing and failing ttt reports for Tank 005 put in e-docs. Passing test was processed today. bf

Map Identification Number 32 **NYC DEPT OF SANITATION - TTF**
 110 EAST 138TH ST

NEW YORK, NY

Spill Number: 1112646

Close Date:
 TT-Id: 520A-0271-551

MAP LOCATION INFORMATION
 Site location mapped by: PARCEL MAPPING (5)
 Approximate distance from property: 1788 feet to the SW

ADDRESS CHANGE INFORMATION
 Revised street: 110 E 138TH ST
 Revised zip code: NO CHANGE

Source of Spill: INSTITUTIONAL, EDUC, GOV, OTHER Spiller: TANK TEST FAILURE Spiller Phone:
 Notifier Type: Other Notifier Name: Notifier Phone:
 Caller Name: Caller Agency: Caller Phone:
 DEC Investigator: SMSANGES Contact for more spill info: JAY SHAH Contact Person Phone: (718) 334-9138

Category: Known petroleum or hazardous material release with minimal potential for fire/explosion (indoors or outdoors), drinking water contamination, or releases to surface waters.
 Class: Willing RP – No DEC Field Response – Corrective Action Initiated or Completed by RP or Other Agency

Spill Date	Date Cleanup Ceased	Cause of Spill	Meets Cleanup Standards		Penalty Recommended	
02/02/2012		TANK TEST FAILURE	NO		NO	

Material Spilled	Material Class	Quantity Spilled		Quantity Recovered		Resource(s) Affected
		Units		Units		
#2 FUEL OIL	PETROLEUM	0	UNKNOWN	0	UNKNOWN	

Caller Remarks:
 repair/retest pending

DEC Investigator Remarks: NO DEC INVESTIGATOR REMARKS GIVEN FOR THIS SPILL.

Map Identification Number 33 **MOTHER CLARA HALE (146TH ST) DEPOT -NYCT** **Spill Number: 8902374** **Close Date:**
 721 LENOX AVE MANHATTAN, NY 10039 TT-Id: 520A-0100-730

MAP LOCATION INFORMATION
 Site location mapped by: PARCEL MAPPING (2)
 Approximate distance from property: 2526 feet to the NW

ADDRESS CHANGE INFORMATION
 Revised street: NO CHANGE
 Revised zip code: NO CHANGE

Source of Spill: COMMERCIAL/INDUSTRIAL Spiller: NYCTA Spiller Phone:
 Notifier Type: Responsible Party Notifier Name: Notifier Phone:
 Caller Name: JOE PRESSER Caller Agency: NYCTA Caller Phone: (718) 330-4891
 DEC Investigator: RVKETANI Contact for more spill info: Contact Person Phone:

Category: Known release which created a fire/explosion hazards (inside or outdoors), drinking water supply contamination, or significant releases to surface waters.
 Class: Willing RP – DEC Field Response – Corrective Action Initiated, Taken Over, or Completed by RP or Other Agency

Spill Date	Date Cleanup Ceased	Cause of Spill	Meets Cleanup Standards		Penalty Recommended	
06/07/1989		TANK TEST FAILURE	NO		NO	
Material Spilled	Material Class	Quantity Spilled	Units	Quantity Recovered	Units	Resource(s) Affected
#4 FUEL OIL	PETROLEUM	-1.00	GALLONS	-1.00	GALLONS	SOIL, GROUNDWATER
DIESEL	PETROLEUM	-1.00	POUNDS	0.00	POUNDS	GROUNDWATER
HYDRAULIC OIL	PETROLEUM	-1.00	GALLONS	-1.00	GALLONS	SOIL, GROUNDWATER
WASTE OIL/USED OIL	PETROLEUM	-1.00	GALLONS	-1.00	GALLONS	SOIL, GROUNDWATER

TANK TEST INFORMATION

Tank Number	Tank Size	Tank Test Method	Leak Rate	Gross Leak or Failure
		Unknown	0.00	UNKNOWN

Caller Remarks:

FOUR 5K TANKS LEAKING INTO VAULT. GROUNDWATER DISCOVERED IN VAULT.

DEC Investigator Remarks:

Prior to Sept, 2004 data translation this spill Lead_DEC Field was "TIBBE" transferred from Hale to Tibbe on 12/27/00. see also 89-02952,89-04241, 91-06264, 93-04003, 96-06076, 01-02743. tanks repaired/replaced/upgraded. remediation ongoing.

See also 98-13017 for waste oil plume.

12/19/07: Since the depot is slated to be demolished, NYCT has decided to remove as much of the contaminated soil and LNAPL as physically possible. They submitted an SSRP/RD for excavation, which was approved. At the time of the remediation, Spill #s 05-13028, 07-03983 & 06-10604 will be investigated and if necessary remediated.

06-17-08: Spill #s 9813017, 0513028, 0610604 & 0703983 have been closed and consolidated under this number because all of the spills will be remediated at the same time.

11/12/10 - spill re-assigned from Tibbe to Joe O'Connell

5/19/2011 The spill was reassigned from Joe O'Connell to Linda Ross

2/27/12 - Raphael Ketani. Site was transferred to me during February 2012.

4/26/12 – Raphael Ketani. The DEC was informed during the monthly meeting that depot construction is still taking place.

5/28/13 – Raphael Ketani. I reviewed the March 2013 Monthly Status Report for all of the subject NYCT bus depot sites. More wells were destroyed as a result of the ongoing construction. Only two wells are left. These are at the east end of the property.

5/29/13 – Raphael Ketani. Gregory Mathelier (212) 252–3470/cell (646) 765–0336, Construction Administrator for the NYCT bus depot sites, sent me the May 2013 "Engineering Report for Site Remediation Through In-situ Solidification/Stabilization" of the oil contaminated soil (prepared by URS).

Mr. Mathelier stated in the text of his e-mail that:

The subject Final Engineering Report (FER) prepared by our consultant (URS) for the In-situ Solidification/Stabilization (ISS) performed at the Mother Clara Hale Bus Depot is attached. This report presents a background of remedial investigations performed at the site, the bench scale study conducted prior to the ISS and documents the pilot tests and full scale open-pit mixing for ISS performed within the footprint of the site. The goal of the ISS Program was to solidify contaminated petroleum-impacted soil within the footprint of the site as a means of remediation; this method was approved by the NYSDEC. The ISS program was implemented by Hayward Baker, a subcontractor to NYCT's Remediation Contractor, Franklin, through a bench scale study, a pilot study and a full-scale treatment (ISS) that covered delineated areas of petroleum-impact within the footprint of the site. The results of the bench scale study confirmed the effectiveness of the ISS for the established criteria for unconfined compressive strength, permeability and reduced leaching potential.

I reviewed the report.

5/31/13 – Raphael Ketani. I finished reviewing the ISS report. The Site Specific Remedial Plan was approved during July 2009. The remedial method specified is in-situ solidification/stabilization (ISS). Franklin Company Contractors substantially completed the work by October 4, 2010. The report was prepared in compliance with Subparagraph III.E.4.i of the Consent Order. From 1993 to 2010, numerous investigations were performed. Various product recycling methods were used with limited success. The old building was demolished, but long sections of the 9 foot high retaining walls were left in place. Subsurface structures were also present within the old footprint.

DEC agreed to using solidification/stabilization if it could be demonstrated that unconfined compressive strength equal to or greater than 50 psi, permeability of equal to or less than 1×10^{-6} cm/sec and reduced leaching potential towards achieving groundwater standards could be achieved. First, bench scale tests were done. Two design mixes were successful – one for diesel oil areas, and one for waste oil and hydraulic fluid areas. They used a 3:1 ratio dry mix of slag and Portland cement. A 6% mix with soil was used for the waste oil and hydraulic lift areas. An 8.5% mix with soil was used for the diesel oil areas.

Hayward Baker Inc. performed the solidification/stabilization work. The work started on 2/3/10 and finished on 10/7/10. The work took place with maximum volume 100 cu. yd. "cells" and each cell had to be completed the same day. The treatments were in 6' x 20' cells aligned perpendicular to the walls. Interior cells were 10' x 25'. A minimum period of 7 days was required between treatment in a given cell and treatment of an adjacent cell. The work was done by removing the surficial structures, removing the overburden and structures on a cell by cell basis, pre-clearing the treatment zone on a cell by cell basis via excavation and structure removal, and finally the application and mixing of the ISS mix. The soil was mixed in an open pit with a mixing head. The soil was mixed with grout consisting of type I/II Portland cement, granular blast furnace slag and water. The pit was mixed from bottom to top of each cell. There were 19 subareas of mixing.

The DEC required sampling of the grout to insure that the results were uniform and compliant. Tests were done regarding permeability and 56 day breaks for data regarding the curing. Four wet samples were obtained from each cell – 2 from the bottom and 2 from the top. The samples were formed into 3 in. by 6 in. cylinders for strength testing via ASTM D2166. Cylinders were formed 3 in. by 3 in. for permeability testing via ASTM D5084. Other cylinders were formed 2 in. by 4 in. for leachability testing via method ANS/NSI 16.1. Slump tests were performed by Franklin staff for bottom samples only.

Pilot tests were done by Hayward Baker on 11 cells in diesel oil area H on 3/18/10, but it rained heavily during the tests and the cells ended up with 2 feet of water at the top. New pilot tests were performed on 3/19/10 in waste oil area A and a second test and a third test were performed in diesel oil area D on 3/19/10 and 3/22/10, respectively. The fourth pilot test was performed in hydraulic lift area P.

Full scale work started with a rich mix as a contingency against excessive water. The full scale mixing started on 3/22/10. A retaining wall was found in front of the west wall. This required a change from the open pit mixing method. The new method involved the installation of 2 rows of grout columns. Each column was 36 inches in diameter and 16 feet deep. There were 33 columns per row. Also, holes were drilled through the toe of the retaining wall and grout was injected beneath the wall and between the columns and foundation wall. Seventy six 6 inch diameter holes were drilled. The grout columns were installed from 8/11/10 to 8/17/10. Later, from 8/19/10 to 9/7/10, another 66 columns were installed – most of which were 26 inches in diameter as the larger diameter cutting head had broken. The open pit mixing east of the columns was completed on 9/13/10 and grouting in the toe holes was completed on 9/28/10.

Only 2 of the 1,000 grout samples did not meet the 50 psi compressive strength criteria. However, the 28 day break samples were satisfactory. So no action was required. Thirteen of the 1,000 grout samples did not meet the permeability criteria. URS staff expected that they would meet the criteria as they would cure. So no action was warranted. The leachability results were given to the DEC, but not included in the report. All of the samples were deemed to have met the reduced leaching potential such that the goal of meeting the groundwater standards was achieved, if practicable.

About 26,500 cu. yds. of soil was treated through ISS. An additional 100 cu. yds. was treated using low pressure grouting. Areas were backfilled with treated soil and 6,100 tons of recycled concrete aggregate to the level of the pre-remediation grades.

Scope variance: due to the groundwater rise as a result of the heavy rain, clean soil layers nearer to the surface were contaminated. An agreement was reached between the DEC and the NYCT to raise the vertical limit for soil treatment. Due to staining along the southern wall of the excavation, a 21' x 23' x 12' area south of areas O and P was treated. About 7,300 tons of unimpacted structures and debris were disposed of off site. Additionally, 6,100 tons of fill were imported to bring the site up to grade. A larger than anticipated quantity of overburden soil was treated – 4,575 cu. yds. In order to address the variances, the contract was extended to 10/18/10.

I found the report to be acceptable and approved it without comment.

1/28/15 – Raphael Ketani. I reviewed the January 5, 2015 Site Specific Investigation Work Plan for the Confirmatory Soil and Groundwater Investigation. The investigation is being implemented in order to verify current contamination conditions beneath the sidewalks on the north and east sides of the building and in order to gather information to develop alternative recommendations, if warranted, to address any residual contamination. Fifteen (15) borings will be installed using the direct push method. Up to 4 will be groundwater probes. These will be performed where there is no soil contamination in order to be able to sample just

dissolved analytes in the groundwater. Up to 3 borings will become wells. Groundwater is 8 to 10 feet bgs. Soil and groundwater samples will be collected and will be processed via methods 8260 and 8270. The soil samples will be taken with 4 foot macrocores. The borings will end at 20 feet bgs. If contamination is found, then the borings will continue until clean material is encountered. The wells will be screened from 5 to 17 feet below grade. The wells will be sampled one week after development. Purging and sampling will use a low flow method. One composite soil sample from the waste material drums will be collected and sent off to the lab for waste characterization.

I found the SSIWP to be acceptable with one comment. The waiting time between well development and sampling of one week was too short. By general environmental practice, well sampling should not take place any sooner than one month after development. Preferably, sampling should take place at least 3 months after development.

I drafted a letter stating that the DEC was approving the SSIWP, but that well sampling must not take place any sooner than one month after well development. The letter was submitted to Hassan Hussein, EE III and head of Unit C, for his review and approval.

2/5/14 – Raphael Ketani. Mr. Hussein approved the letter and it was sent out today.



ACTIVE UNKNOWN CAUSE SPILLS AND OTHER CAUSE SPILLS IDENTIFIED WITHIN 1/2 MILE SEARCH RADIUS

PLEASE NOTE: * Compass directions can vary substantially for sites located very close to the subject property address.

Map Identification Number 34 **UNDER CONSTRUCTION** **Spill Number: 1400009** **Close Date:**
 500 EXTERIOR ST BRONX, NY TT-Id: 520A-0296-260

MAP LOCATION INFORMATION
 Site location mapped by: PARCEL MAPPING (1)
 Approximate distance from property: 277 feet to the N

ADDRESS CHANGE INFORMATION
 Revised street: NO CHANGE
 Revised zip code: NO CHANGE

Source of Spill: COMMERCIAL/INDUSTRIAL Spiller: MATTHEW CARROL – FORMER AUTO PARTS Spiller Phone:
 Notifier Type: Other Notifier Name:
 Caller Name: Caller Agency: Notifier Phone:
 DEC Investigator: SXMAHAT Contact for more spill info: MATTHEW CARROL Caller Phone:
 Contact Person Phone: (646) 606-2332


Spill Date	Date Cleanup Ceased	Cause of Spill	Meets Cleanup Standards		Penalty Recommended		
04/01/2014		UNKNOWN	NO		NO		
Material Spilled		Material Class	Quantity Spilled	Units	Quantity Recovered	Units	Resource(s) Affected
UNKNOWN PETROLEUM		PETROLEUM	0	UNKNOWN	0	UNKNOWN	SOIL

Caller Remarks:

soil contamination found in test results, no ust believed present, gw not affected

DEC Investigator Remarks:

4/7/14: Mahat
 T/C : Matthew Carrol (Tennen Environmental @ 646.606.2332) mentioned that he has filed the BFA for the site and he will touch base with the Department once the application is processed.

Map Identification Number 35 **PHASE 2**
 110 E 149TH ST

BRONX, NY

Spill Number: 1407530

Close Date:
 TT-Id: 520A-0303-263

MAP LOCATION INFORMATION
 Site location mapped by: PARCEL MAPPING (1)
 Approximate distance from property: 505 feet to the N

ADDRESS CHANGE INFORMATION
 Revised street: NO CHANGE
 Revised zip code: NO CHANGE

Source of Spill: COMMERCIAL/INDUSTRIAL
 Notifier Type: Other
 Caller Name:
 DEC Investigator: RJFENG

Spiller: RIVER AVE MANAGEMENT
 Notifier Name:
 Caller Agency:
 Contact for more spill info: STEVEN FRANK

Spiller Phone:
 Notifier Phone:
 Caller Phone:
 Contact Person Phone: (718) 321-3136 ext. 2

Spill Date	Date Cleanup Ceased	Cause of Spill	Meets Cleanup Standards	Penalty Recommended
10/21/2014		UNKNOWN	NO	NO


Material Spilled	Material Class	Quantity Spilled	Units	Quantity Recovered	Units	Resource(s) Affected
UNKNOWN PETROLEUM	PETROLEUM	0	UNKNOWN	0	UNKNOWN	SOIL

Caller Remarks:

CALLER ADVISED RECEIVED PHASE 2 RESULTS SHOWING UNKNOWN PETROLEUM IN THE SOIL

DEC Investigator Remarks:

10/21/2014 – Feng – Duty Desk Officer. Talked to Steven Frank of LIRO Engineering (718-321-3136 x236, franks@liro.com). This is an E-Designation site and in the planning stage to develop into affordable housing and a hotel. The site owner is currently working with NYCOER. The NYCOER has approved the RIWP and a Phase 2 has been done. A total of 5 soil borings have been installed onsite, i.e. in 2 corners and soil and groundwater were sampled. Petroleum contamination has been identified at the boarder line near next door property. Mainly BTEX with highest of xylenes were found in the soil samples. According to the Phase 1 conducted by previous consultant, the site has been used for warehouse, lumber yard, and heating oil tank in the other portion of the site, but the soil boring results did not indicate petroleum impacts in this area. The above mentioned Phase 1 did indicate that the next door property 100 East 149th Street was a filling station and they suspected it is the source of the petroleum impact at 110 East 149th Street. The demolish of the onsite warehouse might occur in Spring 2015. There is no schedule for the development. Next, they will submit the investigation report to OER and DEC.

Map Identification Number 36 **FORMER HESS/MERIT STATION 32GRA** **Spill Number: 9814075** **Close Date:**
 370 GRAND CONCOURSE BRONX, NY TT-Id: 520A-0011-463

MAP LOCATION INFORMATION

Site location mapped by: PARCEL MAPPING (1)
 Approximate distance from property: 799 feet to the SE

ADDRESS CHANGE INFORMATION

Revised street: NO CHANGE
 Revised zip code: NO CHANGE

Source of Spill: GASOLINE STATION OR PBS FACILITY Spiller: SCOTT CULLINAN – HESS/MERIT STATION Spiller Phone: (610) 527-7900
 Notifier Type: Affected Persons Notifier Name: BILL COLONIS Notifier Phone: (516) 586-1800
 Caller Name: BILL COLONIS Caller Agency: ENVIR0TRAC Caller Phone: (516) 586-1800
 DEC Investigator: RJFENG Contact for more spill info: SCOTT CULLINAN Contact Person Phone: (610) 527-7900

Category: Known petroleum or hazardous material release with minimal potential for fire/explosion (indoors or outdoors), drinking water contamination, or releases to surface waters.
 Class: Willing RP – No DEC Field Response – Corrective Action Initiated or Completed by RP or Other Agency

Spill Date	Date Cleanup Ceased	Cause of Spill	PBS # Involved	Meets Cleanup Standards	Penalty Recommended
02/17/1999	03/16/2004	UNKNOWN	2-297437	NO	NO

Material Spilled	Material Class	Quantity Spilled	Units	Quantity Recovered	Units	Resource(s) Affected
GASOLINE	PETROLEUM	0	GALLONS	0	GALLONS	SOIL

Caller Remarks:

CONTAMINATED SOIL DISCOVERED DURING TANK UPGRADE

DEC Investigator Remarks:

Prior to Sept, 2004 data translation this spill Lead_DEC Field was "SUN"
 1/5/04 BPAmoco in operation and taking responsibility for southern half of property. Reference spill #0111974.(KMF).

11/26/2003 Reassigned from O'Dowd to Sun.

01/29/2004–Sun–File Update by Sun: Sun sent a Stipulation Agreement to Hess requiring the complete delineation of the contamination, including the restoration of MW-1 and MW-8, and submittal of the Operation, Maintenance and Monitoring Plan. The Department approves the remedial action plan prepared by EnviroTrac, dated July, 2001. The Department set a deadline of 2/20/04 for the Respondent to return the signed Stipulation Agreement. (WJS)

03/26/04– The Stipulation Agreement was signed by Hess on 03/10/04 and executed by the Department on 03/24/04. (WJS)

08/11/04–File Update by Sun: On 08/11/04 Sun approves the Investigation Plan submitted July 8, 2004 by Michael Matri, Project

Manager for Hess Corp. The two soil borings/monitoring wells proposed in the Investigation Plan will be used to replace well MW-8 and will be located east and west of the former MW-8 location. The approved letter was mailed to Hess on 08/11/04. (WJS)

05/09/05--File Update by Sun: On 05/05/05, the Department held a project review meeting with Hess' Project Manager (Mike Matri) and his consultant (EnviroTrac). Per Mike Matri, EnviroTrac has contacted Metropolitan Transportation Authority (MTA) in order to obtain access to delineate along the eastern (up-gradient) portion of the site adjacent to the MTA New York City Transit subway. Currently, Hess drilling contractor, Summit Drilling Co., Inc., is obtaining the necessary Railroad Protective Liability Policy to satisfy MTA's insurance requirements. The delineation will be conducted once the work is approved by the MTA. (WJS)

10/27/05: Site reassigned from Sun to Andersen.

10/27/05: Reviewed the second quarterly 2005 update report dated 8/19/05. Additional delineation is still in progress.

12/6/05: Reviewed quarterly report dated 11/22/05. Six monitoring wells sampled on October 6, 2005. Max BTEX 3,309.4 ppb (MW13) and max MTBE 1,250ppb (MW13). Additional delineation delayed while waiting for MTA permit.

1/26/06: 1/25/06 meeting with Quantum, NYSDEC, and ET. Additional delineation is currently awaiting an MTA permit.

3/29/06: Received email from Thomas Bosshard of EnviroTrac : The two (2) up-gradient monitoring wells at the referenced site have been successfully installed. The new monitoring wells will be incorporated into the site's quarterly groundwater monitoring schedule with the second quarter 2006 sampling event scheduled for April 2006. The monitoring well installations and April 2006 groundwater monitoring event will be summarized in the site's next quarterly Update Report.

6/12/06: Reviewed the first quarterly 2006 update report. Groundwater samples collected on January 19, 2006. Max BTEX 6,032 ppb (MW12), max MTBE 2,830 ppb (MW12). Upgradient on-site wells installed in March. Installation of a well downgradient of MW12 and a RAP required by September 12, 2006.

6/30/06: Meeting on 6/28/06 with Hess, NYSDEC, Quantum, EnviroTrac and GSC. Hess will ask for access to the adjacent RR yard to delineate. ORC may be utilized as a remedial method.

7/12/06: Reviewed second quarterly 2006 report. ORM socks in MW12 and 13. ORC socks will be installed in MW15 and MW16. Groundwater samples collected on 4/4/06. Max BTEX 13,571 ppb (MW15). Max MTBE 964 ppb (MW12).

8/23/06: Received email from Erin Goelz of ET. Delineation not possible in the metronorth area east of the site. Delineation possible on Park Avenue, but this is far from the site. Three wells on Park Avenue were proposed. Wells not required by the Department because they are far from the site. RAP due 9/12/06.

8/29/06: Spoke with Ed Russo. A request for an extension for RAP submission will be required because pilot testing will be conducted on site. Local treatment is not feasible due to subsurface piping on site and the subway nearby. An email request for an extension will be submitted. Power supply at the site may be problematic, ConEdison will be contacted. This site is currently a BP gasoline station.

9/8/06: Received email from Ed Russo. Requested extension until November 30 to submit RAP in order to complete SVE pilot testing on MW's 12 and 13. SVE test tentatively scheduled for October 15. ORC socks will be installed in MW 15 and 16 ASAP. Extension

approved.

10/5/06: Received update report dated 9/27/06. Wells sampled on 7/13/06. Fluctuating concentrations. Max BTEX 81,251ppb (MW15), max MTBE 1,650 ppb (MW12). ORM socks installed in MW 15 and 16. Contamination may be in the bedrock. RAP due 11/30/06.

12/7/06: RAP conditionally approved. SVE will be used in six wells, STRE in MW 15 and 16 because could not trench in this area, ORC socks in six wells. Conditions of approval: 1) more aggressive groundwater remedial strategy for MW MW 12, 15, 16, and 2)treatment method air effluent.

12/28/06: Reviewed update report dated 12/20/06. Fluctuating gw concentrations. Max BTEX 39,412 ppb (MW15), max MTBE 718 ppb (MW12).

1/17/07: Meeting on 1/16/07. This is the only Hess site not being transferred to Delta. A RAP addendum will be submitted addressing gw contamination.

3/13/07: Reviewed update report. Wells sampled on 1/11/07. Max BTEX 31,608 ppb (MW15), max MTBE 1,140 ppb (MW12). Fluctuating groundwater concentrations. ORM socks installed in MW9, and MW12–MW16. SVE system not installed yet. Emailed Hess, EnviroTrac regarding the SVE implementation schedule, and for details on the existing Well Stripper system on site.

3/15/07: Received email from Ed Russo:" I sent you an email on 2/23 summarizing the well stripper, how it works, etc. Please confirm that you received that email. If not, I will resend it. If you did receive it and have further questions or comments, let me know and I will provide you with any additional information you may need.

As for the schedule, we are currently working with BP (who currently operates the site) in an effort to connect our system to the BP station's existing electrical system. This would obviously save a great deal of time since CONED has been very slow to provide us new power drops for some of our other recent systems. We are also working with BP on an access agreement to install the system. Once these issues have been resolved, the system will be installed. Due to the fact that most of the subsurface work is already done, the system install will be very quick once the access and electrical issues are finalized."

3/16/07: Received email from Ed Russo:"attached are a picture of the well stripper and a pdf document summarizing how the well stripper works. As you discussed with Dawn Coughlin of Hess at your recent meeting, we are proposing to install permanent well strippers in MW–12 and MW–13 and bring a portable well stripper to the site for periodic full day remediation events (permanent well strippers cannot be installed in MW–15 or MW–16 since these wells are not connected to the remediation system).

The permanent well strippers within MW–12 and MW–13 will be sampled (influent and effluent) on a monthly basis during system O&M events and the portable well stripper will be sampled for influent and effluent during the periodic remediation events.

Note that we are in the process of working with BP to get access to the site to install the system. In order to expedite the install once access is obtained, we will be ordering the equipment so that we can prepare the shed to be delivered to the site once access is granted."

7/31/07: Received email from Ed Russo:"GW sampling was conducted on the site about 2 weeks ago. We should get data from the lab this week and will prepare an update report for submittal to you right away. As far as the system goes, we have received approval from BP (the current owner/operator of the site) to install the system. Our electrician is working on getting power from CONED. We have ordered all equipment and are working on building the shed in house so that once electrical power is available, we can deliver the system to the site and connect it/start it up. Once we get closer to a start date, I will be in contact with you to schedule start-up so you can be onsite if you'd like."

9/5/07: Reviewed quarterly report. Fluctuating groundwater concentrations. Wells sampled on 7/20/07. Max BTEX 47,580 ppb (MW15). Max MTBE 681 ppb (MW12). ORM socks replaced in MW9 and MW12 – MW16. SVE system and well strippers not installed yet. Short term remediation events planned for MW15 and MW16. Emailed Ed Russo to followup on system startup date and initiation of short term remediation events.

10/9/07: Received email from Ed Russo:"we have scheduled an on-site meeting with representatives of BP, Delta Consultants (BP's consultant), and EnviroTrac for Monday October 15th. BP and Delta wanted to be fully aware of our proposed work before agreeing to let us proceed. We expect to get the approval to proceed with the sitework at that meeting.

The shed for the remediation system and the control panel have been completed in our shop and can be mobilized to the site once we obtain the access. Our electrician is ready to go and can get to the site within about a week once we obtain access and CONED involvement will be minimal since we will be connecting to BP's station electric for our system electrical requirements.

In addition, since the majority of the subsurface work was done a few years ago during the construction of the BP station, only minimal site work is required, so we expect to be able to start the system and short-term remediation events within 4-6 weeks of access approval.

I will send you an update of our progress following the October 15th meeting.

Edward E. Russo
Senior Project Manager
EnviroTrac Ltd.
5 Old Dock Road
Yaphank, NY 11980
P: 631.924.3001
F: 631.924.5001
<http://www.envirotrac.com>"

2/14/08: Received email from Ed Russo:"We wanted to let you know that the SVE/Well Stripper system was activated at the referenced site on January 29, 2008. Preliminary data indicates that the system is effectively removing BTEX and MTBE from onsite wells. The initial start-up period will last another week or so and then system O&M will continue on a monthly basis thereafter. A full round of groundwater sampling will be conducted this

month and a report summarizing that data and all system data collected to date will be submitted to you before April 30, 2008. If you would like to visit the site to see the system or if you have any questions or comments, please give me a call at (631) 924-3001"

3/12/08: Reviewed Fourth Quarterly 2007 update report dated November 27,2007. Wells sampled on 10/16/07. Max BTEX 16,839 ppb (MW15), max MTBE 727 ppb (MW12). System startup data will be submitted in next report.

4/15/08: Reviewed update report dated April 8th, 2008. SVE and well strippers (WS) in operation, and short term remediation events and WS being conducted in MW-15 and MW-16. Maximum BTEX concentration 3,779 ppb (MW16), maximum MTBE concentration 325 ppb (MW12). General downward trend in contamination.

8/7/08 – Carlson: Reviewed July 2008 Hydrogeologic Status Report. Wells sampled on 6/30/08. Maximum BTEX concentration 54,315 ppb (MW15). SVE/WS system in operation. Fluctuating concentrations.

10/22/08 – Carlson: Meeting with Hess, Envirotrac, and NYSDEC.

11/17/08 – Carlson: Reviewed October 2008 Update Report. Wells sampled on 8/26/08. Fluctuating concentrations in some wells. Maximum BTEC concentration 1,068 ppb (MW12). System in operation.

2/20/09 – Carlson: Reviewed January 2009 Update Report. SVE and WS in operation. High effluent concentrations in MW15. Effluent concentraions were not measured from MW12,13. Wells sampled on 11/24/08. Hot well MW12 was not sampled (why?).

3/18/09 – Carlson: Meeting with Hess and Envirotrac. Not enough water to sample WS effluent in some cases.

5/7/09 – Carlson: Reviewed April 2009 Update Report. SVE/WS in operation, and monthly STRE from MW15. Wells sampled on 2/27/09. Maximum BTEX concentration 390 ppb (MW15). Strong decreasing trends.

5/28/09 – Carlson: Received email from Ed Russo:" while out at the site this week conducting routine GW sampling, our technician noted product (0.18') in MW-15. This well, and the entire site, has cleaned up dramatically since the system was activated and short term remediation events commenced a couple of years ago. As you can see from the attached photo, the product appears to be fresh gasoline. Our technician has taken a sample of the product and the GW within the well. We will analyze the GW for BTEX/MTBE as well as ethanol and conduct a fingerprint analysis on the product to try to confirm that it is a new release since this site is an active BP station. The technician did not note any indication of a surface spill and the well seal and manhole have been reported to be in good condition. Once we get results of the ethanol analysis and fingerprint analysis, we will let you know. If it appears that this may be a new release, we would need to notify BP."

8/7/09 – Carlson: Reviewed July 2009 update report. SVE/WS in operation. STRE on MW15 but high concentrations – effluent should be monitored. MW15 fingerprinting results not included.

8/17/09 – Carlson: Reviewed fingerprinting results of product identified in MW15. Product was found to be weathered gasoline from the old release.

8/19/09 – Carlson: Meeting with Hess. System in operation.

11/17/09 – Carlson: Reviewed October 2009 Update Report. Large decrease in concentration in MW15. System in operation.

1/27/2010 – Carlson: Meeting with Hess. Well stripper wells are often dry.

2/5/2010 – Carlson: Reviewed update report. Low dissolved concentrations.

5/20/2010 – Carlson: Meeting with Hess.

5/27/2010 – Carlson: Reviewed update report. SVE to be shut down due to low recovery.

8/13/2010 – Carlson: Reviewed July 2010 Update Report. Spike in concentration in MW15. SVE shut down due to low recovery. STRE/well stripper on MW15 monthly.

8/30/2011 – Obligado – Hess is still doing well stripper STRE on wells MW-12 and MW-15 monthly.

10/21/11 – Obligado – This spill is reassigned to Carlson as directed by Brevdo.

11/14/11 – Carlson: Reviewed October 2011 update report. STRE/well stripper on MW15 and MW12 in June and July. Monthly EFR planned instead of well stripper events from now on.

8/24/2012 – 1Q2012, 4/30/2012, by EnviroTrac. The groundwater was sampled on 2/24/2012. DTW 15.95 to 22.32'. Flows to southeast. EFR on MW-12 and MW-15 on 12/14/2011, 1/5/2012 and 2/6/2012. MW-13, 1.5 BTEX, 13 MTBE. MW-9, BTEX ND, 26.2 MTBE. MW-10, 5.5J BTEX, 2.1 MTBE. MW-15, 2,885.8 BTEX, 2.8J MTBE. MW-16, 42.84J BTEX, 7.3 MTBE.

10/12/2012 – 2Q2012, 7/31/2012, by EnviroTrac. The groundwater was sampled on May 16, 2012. DTW 15.00 to 21.62'. Flows to southeast. SVE/well stripper system was shutdown due to lack of hydrocarbon recovery. EFR conducted on selected wells. MW-12, 1,136J BTEX, 164 MTBE. MW-13, 13.6J BTEX, 41.9 MTBE. MW-15, 15,713 BTEX, 9.1J MTBE. MW-16, 42.49J BTEX, 7.1 MTBE. EFR on MW-12 and MW-15.

1/18/2013 – 3Q2012, 10/31/2012, by EnviroTrac. EFR on wells MW-12 and MW-15 on 6/13/2012. The groundwater sampled on 8/24/2012. DTW 15.41 to 20.42 bg. Flows to southeast. MW-15, 5,307.6 BTEX, MTBE ND. MW-16, 27.48J BTEX, 4.2 MTBE.

9/25/2013 – 4Q2012, 1/31/2013, by EnviroTrac. Groundwater was sampled on 11/27/2013. DTW 15.41 to 20.42 feet. Flows to southeast. Soil vapor extraction/well stripper system shutdown due to lack of hydrocarbon recovery. MW-15, 30,531.3 BTEX.

1Q2013, 4/30/2013, by EnviroTrac. Groundwater was sampled on 2/6/2013. NO LNAPL. DTW 15.87 to 22.75 feet. Flows to southeast. MW-15, 19,340.4 BTEX. MW-16, 37.72J BTEX, 3.5 MTBE. MW-9, BTEX ND, 29.6 MTBE. MW-12, 43.43J BTEX, 109 MTBE. MW-13, 10.8 BTEX, 63.4 MTBE.

11/14/2014 – 2Q2014, 7/31/2014. SVE/well stripper system shutdown due to lack of recovery. 5/16/2014, sampled groundwater. DTW 14.51 to 22.48 feet. Flows to southeast. MW-16, 40.06J BTEX. MW-15, 0.21' LNAPL.

11/17/2014 – 3Q2014, 11/7/2014. 8/19/2014, sampled groundwater. DTW 15.37 to 22.04 feet. Flows to southeast. MW-16, 21.37 BTEX. MW-15, 0.09' LNAPL.

Map Identification Number 37  **BP AMOCO STATION #17782** **Spill Number: 0111974** **Close Date:**
 350 GRAND CONCOURSE BRONX, NY TT-Id: 520A-0011-462

MAP LOCATION INFORMATION

Site location mapped by: PARCEL MAPPING (1)
 Approximate distance from property: 799 feet to the SE

ADDRESS CHANGE INFORMATION

Revised street: NO CHANGE
 Revised zip code: NO CHANGE

Source of Spill: GASOLINE STATION OR PBS FACILITY Spiller: BRAD FISHER – AMOCO 17782 Spiller Phone: (914) 765-8198
 Notifier Type: Other Notifier Name: Contact for more spill info: BRAD FISHER Notifier Phone:
 Caller Name: BRAD FISHER Caller Agency: DELTA ENVIRONMENTAL Caller Phone: (914) 765-8198
 DEC Investigator: rjfeng Contact for more spill info: BRAD FISHER Contact Person Phone: (914) 765-8198

Category: Known petroleum or hazardous material release with minimal potential for fire/explosion (indoors or outdoors), drinking water contamination, or releases to surface waters.

Class: Willing RP – DEC Field Response – Corrective Action Initiated, Taken Over, or Completed by RP or Other Agency

Spill Date	Date Cleanup Ceased	Cause of Spill	PBS # Involved	Meets Cleanup Standards	Penalty Recommended
02/20/2002		UNKNOWN	2-600110	NO	NO

Material Spilled	Material Class	Quantity Spilled	Units	Quantity Recovered	Units	Resource(s) Affected
GASOLINE	PETROLEUM	0	GALLONS	0	GALLONS	SOIL
MTBE (METHYL-TERT-BUTYL ETHER)	HAZARDOUS MATERIAL	0	UNKNOWN	0	UNKNOWN	
BTEX	OXYGENATES	0	UNKNOWN	0	UNKNOWN	

Caller Remarks:

impacted soil discovered tank removal – will be excvated during rebuild

DEC Investigator Remarks:

11/28/03 Reassigned from DeMeo to Foley. See spill #9814075 for info on former Merit station on nothern half of property.

File review:

Underground Storage Tank Excavation Assessment Report (Delta, 11/4/02)

Five 4000gal(double-walled steel) gas USTs and an abandoned 550-gal(single-walled steel) UST excavated during raze and rebuild activities. Replaced with three 12000gal gas USTs in a separate tank cavity.

Lab analysis of the gasoline tank field post-ex soil samples identified MTBE in excess of TAGM in the four bottom samples (tank-2, tank-3, tank-4 and tank-5). MTBE concentrations ranged from 1500ppb(tank-5) to 7740ppb(tank-3). Total BTEX was non-detect in all soil samples.

No soil was excavated during tank pulls.

Delta proposes conducting a Geoprobe assessment in the vicinity of the former tank field to delineate soil concentrations.

12/31/03 Received SHAR (Delta, 12/22/03)

Report only covers the southern half of the existing BP service station. The northern half is managed by Amerada Hess, formerly occupied by a Merit station. Site plan shows 6 monitoring wells on the northern portion of the property.(see spill #9814075) 1360 tons of petroleum-impacted soils were removed during raze and rebuild. Six soil borings were advanced around the former tank field and pump islands to depths between 11.5 and 20ft bgs. Lab analysis of soil samples did not identify VOCs in excess of TAGM. Three soil borings were converted to temporary 1" wells. Groundwater samples collected identified between nine and fourteen VOCs in excess of GWQS in all three samples. MTBE concentrations ranged from 2820ppb(SB-1/water) to 11500ppb(SB-2/water).

Delta installed three 2" permanent monitoring wells in June/July 2003 to depths between 19.9 and 21.4'bgs. Underlying bedrock was encountered in one of the three borings at 21.5'. Additional groundwater samples were collected. Lab analysis identified VOCs in excess of GWQS in all three samples.

1/5/04 Discussed site with J. Sun, PM for Hess(#9814075). He will look for signed STIP from Hess for northern section of property. May have existing remediation system on property.

1/29/04 Received 4Q2003 monitoring report(Delta, 1/21/04). Max BTEX 29936ppb(MW-5) and max MTBE 2860ppb(MW-4). MW-2 is clean.

1/29/04 Joe Sun sent out stip to Hess. 3/24/04 Hess stip executed.

4/22/04 Received 1Q2004 monitoring report. DTW 12.5-19'bgs. Total BTEX from 10ppb(MW-2) to 15962ppb(MW-1). MTBE from 6.9ppb(MW-2) to 1720ppb(MW-3).

10/14/04 2Q04 monitoring report received. DTW 13-18'bgs. BTEX from 12ppb(MW-2) to 16174ppb(MW-1). MTBE from 3ppb(MW-2) to 1160ppb(MW-1).

4/7/05 Received 3Q04 and 4Q04 monitoring reports.
3Q04- BTEX ranged from ND(MW-2) to 18124ppb(MW-1). MTBE ranged from ND(MW-2) to 424ppb(MW-3).
4Q04- BTEX ranged from 1ppb(MW-2) to 16084ppb(MW-1). MTBE ranged from 9ppb(MW-2) to 507ppb(MW-3).

11/9/05: Reviewed quarterly report dated 9/29/05. Three wells sampled on 6/10/05. No LNAPL present. Max BTEX is 22437ppb (MW1) and max MTBE is 328ppb(MW3).

11/25/05 3Q05 – DTW 11.82–19.30' bgs. No LNAPL present. BTEX from 0.5ppb(MW–2) to 9858ppb(MW–1). MTBE from 2ppb(MW–2) to 559ppb(MW–3).

3/28/06 4Q05 sampling conducted 12/28/05 on three MWs. DTW 11.74–17.91' bgs. BTEX from 34ppb(MW–2) to 31268ppb(MW–1). MTBE from ND(MW–1) to 131ppb(MW–3). MW–1 is problem well. Concentrations in downgradient well(MW–3) are fluctuating. Hess has system operating on northside of property.

6/8/2006 – Feng – project reassigned to RJFeng. (RJF)

9/29/2006 – Feng – Portfolio meeting with BP and Delta. The site has limited access to trucks due to the canopy. Delta will keep quarterly monitoring. (RJF)

1/4/2007 – Feng – 1Q2006, 10/18/2006, by Delta. Groundwater sampled and gauged 3/3/2006. 3 monitoring wells. DTW 12.23' to 18.31' bg. Flows southeast. No LNAPL. MW–1, 13,489 ppb BTEX, 23.8 ppb MTBE. MW–2, 1.4 ppb BTEX, 2.1 ppb MTBE. MW–3, 60.4 ppb BTEX, 81.4 ppb MTBE. (RJF)

2/6/2007 – Feng – 2Q2006, 12/11/2006, by Delta. Groundwater sampled and gauged 6/30/2006. 3 monitoring wells. DTW 10.82' to 17.93' bg. Flows east–southeast. No LNAPL. MW–1, 14,887 ppb BTEX, 8.6 ppb MTBE. MW–2, 133.62 ppb BTEX, 0.4 ppb MTBE. 16.69 ppb BTEX, 30.4 ppb MTBE.

Checked with Hess PM, RAP for SVE and ORC socks approved, but not implemented yet. (RJF)

5/29/2007 – Feng – 3Q2006, 1/22/2007, by Delta. Groundwater sampled and gauged 9/26/2006. 3 monitoring wells. DTW 11.98' to 18.02' bg. Flows to southeast. LNAPL in MW–1 (0.02'). MW–1, 9,882 ppb BTEX, 7.7 ppb MTBE. MW–2, 0.45 ppb BTEX, 2 ppb MTBE. MW–3, 9.8 ppb BTEX, 20.6 ppb MTBE. (RJF)

8/15/2007 – Feng – 4Q2006, 7/2/2007. Groundwater sampled 12/13/2006. All 3 monitoring wells were sampled. DTW 12.09' to 18.14' bg. Flows to southeast. No LNAPL. MW–1, 17,027 ppb BTEX, less than 50 ppb MTBE. MW–2, BTEX ND, 1.7 ppb MTBE. MW–3, 21.7 ppb BTEX, 31.5 ppb MTBE. (RJF)

11/21/2007 – Feng – 1Q2007, 8/30/2007. Groundwater sampled 3/28/2007. All 3 monitoring wells were sampled. DTW 11.76' to 17.77' bg. Flows to southeast. No LNAPL. BTEX range ND to 10,616 ppb (MW–1). MTBE range 1.1 ppb to 13.6 ppb (MW–3). (RJF)

3/20/2008 – Feng – eDoc Quarterly Monitoring Report 3Q2007, 4Q2007 and 1Q2008. (RJF)

6/26/2008 – 3Q2007, 2/25/2008. Active service station. The monitoring well network was gauged and sampled on 8/22/007. The site was not sampled in 2Q2007. 3 monitoring wells were gauged and sampled. DTW 11.30' to 17.66' bg. Flows to southeast. No LNAPL. BTEX range ND to 9,528 ppb (MW–1). MTBE range ND to 14.2 ppb (MW–3).

4Q2007, 2/25/2008. Active service station. The monitoring well network was gauged and sampled 11/14/2007. 3 monitoring wells. DTW 12.27' to 18.54' bg. Flows to southeast. NO LNAPL. BTEX range ND to 10,323 ppb (MW–1). MTBE range N Dto 26.2 ppb (MW–3).

1Q2008, 3/10/2008. Active service station. The monitoring well network was gauged and sampled 2/7/2008. 3 monitoring wells.

DTW 12.45' to 18.49' bg. Flows to southeast. NO LNAPL. BTEX range 1 ppb to 10,600 ppb (MW-1). MTBE range 1 ppb to 25 ppb (MW-3). (RJF)

10/29/2008 – 2Q2008, 9/20/2008, by Delta. Active station. The monitoring well network was gauged and sampled 6/27/2008. 3 wells were gauged. NO LNAPL. DTW 11.66' to 18.62' bg. Flows to southeast. 3 wells were sampled. BTEX range 0.67 ug/L to 9,770 ug/L (MW-1). MTBE range ND to 14.0 ug/L (MW-3). (RJF)

3/4/2009 – 3Q2008, 12/11/2008, by Delta. Active station. The monitoring well network was gauged and sampled 9/4/2008. 3 wells were gauged. LNAPL in MW-1 (0.02'). DTW 11.95' to 18.09' bg. Flows to southeast. 3 wells were sampled. BTEX range ND to 10,540 ug/L (MW-1). MTBE range 1.1 ug/L to 7.2 ug/L (MW-3).

4Q2008, 1/30/2009, by Delta. Active station. The monitoring well network was gauged and sampled on 12/17/2008. 3 wells were gauged. LNAPL in MW-1 (0.03'). DTW 11.57' to 17.57' bg. Flows to southeast. 3 wells were sampled. BTEX range ND to 9,980 ug/L (MW-1). MTBE range ND to 8.3 ug/L (MW-3). (RJF)

8/14/2009 – Reviewed Drilling Work Plan, dated 6/29/2009, by Delta, pdf copy via email. Delta proposes to install 2 monitoring wells northwest and southwest of MW-1. Email comments to Delta requiring one more downgradient well at the east side of the canopy. Revision due 9/2009. (RJF)

9/1/2009 – 2Q2009, 8/5/2009, by Delta. Active station. The monitoring well network was gauged and sampled on 6/29/2009. 3 wells were gauged. NO LNAPL. DTW 10.87' to 17.20' bg. Flows to southeast. 3 wells were sampled. BTEX range ND to 10,407 ug/L (MW-1). MTBE range ND to 7.1 ug/L (MW-3). (RJF)

9/11/2009 – email from Delta. attached with the SHAR of 12/29/2003. Delta installed SB-6 at the east side of the canopy/tanks. The boring was advanced to 11.5 feet bgs. Weathered bedrock was encountered at approximately 8 feet bgs and there was no overburden saturation. soil sample taken from 9–11.5 feet, no VOCs/SVOCs detected. Delta requested not to install the well over there as required by DEC 8/14/2009. (RJF)

3Q2009, 12/7/2009, by ARCADIS. 3 wells were gauged and sampled on 9/25/2009. LNAPL in MW-1 (0.01'). Max benzene 81 ug/L (MW-1). Max BTEX 6,200 ug/L (MW-1). Max MTBE 6.3 ug/L (MW-3). ARCADIS requests to reduce the monthly gauging to quarterly based on the intermittent nature of LNAPL occurrence in MW-1.

4Q2009, 2/5/2010, by ARCADIS. 3 wells were gauged and sampled on 12/30/2009. DTW 11.34–17.20' bg. Flows to east–southeast. NO LNAPL. max benzene 34 ug/L (MW-1). Max BTEX 7,900 ug/L (MW-1). Max MTBE 5.2 ug/L (MW-1). Due to project transition, the monthly gauging did not occur in October, November or January 2010, but has now resumed. Installation of 3 additional wells was proposed to DEC 12/2009 and will schedule field upon approval.

3/16/2010 – Reviewed Investigation Work Plan revision, dated 3/8/2010, by ARCADIS. ARCADIS proposes to install 3 monitoring wells, MW-4 west of the canopy, MW-5 south of the canopy in between MW-1 and MW-2, MW-6 east of the canopy. Work plan is approved. Report due 6/2010. (RJF)

5/21/2010 – 1Q2010, 4/28/2010, by ARCADIS. 3 wells were gauged and sampled on 3/12/2010. DTW 19.73–21.33' bg. Flows to east–southeast. NO LNAPL. Max benzene 52 ug/L (MW-1). Max BTEX 7,500J ug/L (MW-1). Max MTBE 4.5J (MW-1). The 3 new wells are scheduled to be installed in 5/2010. ARCADIS requests reduce monthly gauging to quarterly.

08/26/10: This spill case is transferred from R. Feng to J. Kolleeny. Reviewed Results of 2nd Quarter 2010 GW Monitoring and Subsurface Hydrocarbon Assessment Rpt by ARCADIS, both dated 8/16/10 (in eDocs). 2nd Quarter 2010 sampling shows high dissolved contam in well MW-1. Subsurface Invest Rpt. summarizes install'n & sampling of 3 new soil borings, two of which were converted into mon wells (3rd boring hit refusal on presumed bedrock w/o hitting GW). Borings found saturated zone soil contam at MW-4, and significant GW impacts at MW-4 and MW-5. ARCADIS proposed adding new wells to mon program, continued quarterly mon, and evaluation of remedial technologies, feasibility study and remedial action plan. I sent letter (in eDocs) to Jon Armstrong of BP, cc's to Ray Wagner and Andrew Korik of ARCADIS, asking for addt'l delin wells to north & west of most contaminated wells (MW-1, MW-4 & MW-5), with work plan for wells due by 9/17/10 and RAP due by 12/3/10. - J. Kolleeny

08/30/10: Spill no. at adjacent former Merit Station to north of site (cleanup being managed by Hess) is 9814075; see rpts in eDocs for GW data. - J. Kolleeny

09/01/10: On 8/27/10 received email from Ray Wagner of ARCADIS: "I believe we can accommodate you on request to add Former UST areas to site plans, where applicable, and we have this info. We will begin this process; please keep in mind there may be a little lag in updating some sites as we will be pulling figures from archive site files sent from Delta. I would like to have a call with you to discuss recently submitted investig rpt for BP station 17782 and your request for addt'l delin wells to west & north of MW-4. Merit site to north has wells just north of MW-4, and stepping out to west of MW-4 is limited due to subway and street. Please let me know if you would be available to discuss this later today or early next week." Spoke with Ray later that day, asked if he could send site plan showing northern half of site (former Merit Station), where cleanup is being managed by Hess. On 8/30/10, he sent figure and 2009 rpt by EnviroTrac showing wells on north portion of site and GW data. I sent email: "Thanks for fig. and rpt. Have you been able to find out anything about location of former USTs at former Amoco station?" He replied he would have that info by 9/1/10. On 9/1/10, received email from Andrew Korik of ARCADIS showing former UST locations on former Amoco & Merit portions of site (in eDocs). I sent email to Andrew & Ray of ARCADIS, cc to Jon Armstrong of BP: "Thanks for sending site plans with former UST locations. I looked over fig. and 2009 EnviroTrac rpt sent few days ago by Ray, and I also looked at more recent EnviroTrac rpt (July 2010) for northern (former Merit sta.) portion of site, and I see that monitoring well "MW-4" on southwestern part of that site has either been destroyed or is not being sampled. Therefore, I believe that an addt'l well to north of ARCADIS well MW-4 on former Amoco site, near former property line, is warranted. In light of constraints posed by nearby subway & Grand Concourse, I will not at this time ask for addt'l delin wells west of contam area represented by wells MW-1, MW-4 & MW-5. Please contact me if you have questions." - JK

09/07/10: On 9/2/10, received email from Andrew Korik of ARCADIS with attached site plan showing proposed addt'l well location as requested (in eDocs). Email stated: "Per your rqst, see attached fig which shows location of one addt'l mon well proposed to be installed near former property boundary north of our existing MW-4. With your approval, we will schedule install'n & sampling of this well in accordance with procedures outlined in 3/8/10 Work Plan, approved by NYSDEC. Please contact me if you have any questions. Due to proximity of subway tunnel under street and portion of sidewalk, well may need to be moved 5 or 10 ft to east pending comments from NY MTA. Thank you." On 9/7/10, I sent email reply, with cc's to Ray Wagner of ARCADIS & Jon Armstrong of BP: "I would prefer if you could install new well about 5 ft to south of proposed location shown on attached drawing. However, I understand that final location of well may be largely determined by presence of subsurface utilities. Please consider this email as authorization to proceed with install'n of addt'l mon well. Well should be installed in accordance with procedures outlined in 03/08/10 Work Plan approved by NYSDEC. Feel free to contact me if you have any questions." Andrew wrote back: "Will try to install per your preference, assuming field conditions allow." - JK

11/22/10: Received email from Andrew Korik of ARCADIS: "Just wanted to update you on work at BP site 17782 at 350 Grand

Concourse. We installed and sampled add'l well along sidewalk as requested. I am just wrapping up combined 3rd quarter rpt/well install'n rpt and expect to have something to you next week. We are also reviewing remedial alternatives and will be developing a RAP shortly." – J. Kolleeny

03/01/11: Reviewed Results of 3rd Quarter 2010 GW Monitoring and Intall'n of Addt'l GW Mon Well rpt by ARCADIS dated 12/3/10 (in eDocs). Results of Sept. 2010 GW sampling show MW-1 had 4,050 ug/L total BTEX (down from 7,890 ug/L in June 2010), MW-4 had 6,390 ug/L tBTEX (down from 13,600 ug/L in July 2010). New well MW-6A was intalled as requested by DEC; soil samples showed VOC detections but no TAGM 4046 exceedances in sample at GW interface (12.5–13 ft bgs), but significant exceedances in soil sample from below water table (18–18.5 ft bgs), including 15 mg/kg ethylbenzene, 73 mg/kg m,p-xylene, 19 ug/L o-xylene, 42 mg/kg 1,2,4-trimethylbenzene, and 14 mg/kg 1,3,5-trimethylbenzene. GW sample from new well MW-6A, taken in Oct. 2010, was very contaminated, with 12,500 ug/L tBTEX and over 15,000 ug/L total VOCs. Rpt recommendations state quarterly GW monitoring will continue, with MW-6A added to mon program, and that RAP will be prepared and submitted to DEC in Jan. 2011. – J. Kolleeny

04/08/11: Reviewed 4th Quarter 2010 GW Monitoring and Analysis Rpt by ARCADIS, dated 3/7/11 (in eDocs). Results of Nov. and Dec. 2010 GW sampling show MW-1 had 6,150 ug/L total BTEX in Nov. 2010 (up from 4,050 ug/L in Sept. 2010) and increased to 10,700 ug/L tBTEX in Dec. 2010; MW-4 had 9,520 ug/L tBTEX in Nov. 2010 (up from 6390 ug/L in Sept. 2010) and increased to 10,600 ug/L tBTEX in Dec. 2010; MW-6A, not sampled in Nov. 2010, had 12,800 ug/L tBTEX in Dec. 2010 (up a little from 12,500 ug/L in Oct. 2010). Rpt recommendations state quarterly sampling & monthly gauging will continue, and RAP will be submitted in March 2011. – JK

04/11/11: Reviewed Remedial Action Work Plan for Anaerobic Biological Oxidation by ARCADIS, dated 2/28/11 (in eDocs). RAWP proposes injection of sulfate via 5 new injection wells, to enhance bioremediation and address persistent GW contam along west side of site. After 1st injection, one or two rounds of performance monitoring will be performed to determine frequency of addt'l injections. I sent approval letter (in eDocs) to Jon Armstrong of BP, cc's to Andrew Korik & Gene Choquette of ARCADIS. – J. Kolleeny

4/11/2011 – Spill transferred back to JFeng.

5/4/2011 – email from Andy Korik "June – we are scheduled to install the injection wells per the approved RAWP starting Monday May 9 at the 350 Grand Concourse site. Please call me if you have any questions. Can we change the monthly gauging to quarterly at these sites where we have not seen product in over 1 year?"

5/5/2011 – email to Andy Korik
"Andy,

Yes, you can switch from monthly gauging to quarterly gauging for this site. In yesterday's email you said the field work will start on Monday 5/9/2011, how many days are you expected to be in the field?

June"

email from Andy Korik "The first day will be coring and hand clearing of the borings. I expect the well installations will start on Tuesday and be finished on Thursday – so 4 days on site (3 if things go very quickly)." JF

5/17/2011 – received email attached with 1Q2011 quarterly report. eDoc. JF

5/25/2011 – email from Andy Korik of ARCADIS "June – here is notification that the injection wells were installed at 350 Grand Concourse. Injection well IW-03 could not be installed due to shallow refusal with 4 attempts. We can compensate by increasing injection volumes at the other 4 wells. Still waiting for USEPA approval to inject."

Sulfate Injection Well Installation Notification was attached. eDoc. JF

7/11/2011 – 1Q2011, 5/17/2011, by ARCADIS. The groundwater samples were collected on 3/31/2011. 6 wells were sampled. MW-6A located in the north of MW-4 and west of the canopy was installed in 10/2010. NO LNAPL. The site is changed to quarterly gauging. Max BTEX 11,000 ug/L (MW-6A). Max MTBE 12 ug/L (MW-5).

Sulfate Injection Well Installation Notification, 5/25/2011, by ARCADIS. The installation of four sulfate injection wells took place during the week of May 9 through May 13, 2011. The approved RAWP specified that 5 injection wells to be installed; however, due to refusal at 1.5 to 5 feet depth during 4 attempts to install well IW-03, an injection well was not installed at the proposed IW-03 location. Injection volumes at IW-2 and IW-04 can be adjusted to compensated for the absence of IW-03. They submitted an Inventory of Injection Wells package to USEPA on 5/5/2011. Will notify DEC one week prior to the injection. No soil and groundwater samples taken. JF

5/8/12 – Raphael Ketani. Mr. Korik submitted a proposal to the DEC on 5/1/12 requesting to use sodium nitrate in place of sodium persulfate for treating the groundwater contamination at the site. After review by our technical staff, a number of comments and requests were submitted to me for forwarding to Mr. Korik. I put the comments and requests in a draft letter for the review of Hassan Hussein, EE III at Region 2 DEC.

In brief, the letter approved the use of sodium nitrate and requested bacteria culture information, dosing information, nitrate enriched groundwater management information, that the groundwater must be kept anoxic and a warning regarding the regulated use of sodium nitrate.

Mr. Hussein approved the letter and it was sent out today.

5/24/12 – Raphael Ketani. Today I received the ARCADIS 5/24/12 First Quarter 2012 Groundwater Monitoring and Analysis Report. I reviewed the report. NAPL was not present in any of the wells during this quarter. Groundwater flow was to the east. MW-2 was not accessible in March 2012. MW-1 had 1900 ppb ethylbenzene and 3600 ppb total xylenes. MW-4 had 1700 ppb ethylbenzene and 4100 ppb total xylenes. MW-5 had 380 ppb total xylenes. MW-6A had 1100 ethylbenzene and 6600 total xylenes. The first round of sodium nitrate injections is scheduled to take place at the end of the third monitoring quarter, pending DEC approval.

5/30/12 – Raphael Ketani. Earlier, Mr. Korik had sent me an ARCADIS 5/23/12 response letter to the Department's 5/7/12 conditional approval letter regarding the use of sodium nitrate in place of sodium persulfate. I reviewed the response letter which addressed the 7 comments the Department had made. Their responses were as follows:

- 1) ARCADIS sent a letter dated 2/29/12 to the EPA indicating that they will use sodium nitrate in place of the sodium persulfate. However, they haven't had a response from the EPA.
- 2) The amounts of sodium nitrate that will be on site will be less than the 400 pound limit. For this site, 120 lbs. of the material will be stored on site at any given time.

- 3) Dosing information was presented and was deemed appropriate.
- 4) Quantitative polymerase chain reaction was used to evaluate the presence of Dichloromonas species bacteria.
- 5) By using appropriate amounts of the sodium nitrate chemical, the nitrate concentrations will be maintained in order to keep the groundwater environment anoxic.
- 6) The "push pull" method will be used to extract any groundwater. This method doesn't cause the reorientation of the soil grains which would result in a loss of the efficiency of the injections. They state that there will be minimal groundwater displacement.
- 7) The nitrate concentrations will decrease in two ways: first, nitrate reducing bacteria and reduced minerals will change the nitrate to nitrite and eventually to nitrogen gas. Secondly, the nitrate will be diluted by the downgradient groundwater. Estimates of the distance traveled by 1000 ppm nitrate groundwater until it becomes 10 ppm nitrate groundwater were included in a table. The nitrate enriched groundwater under the site will have to travel 60 feet in order to reach CP-51 levels.

Later today, a conference call took place between Mr. Korik, other staff from ARCADIS, staff from BP and myself. The proposed use of sodium nitrate was discussed. Specifically, the ARCADIS 5/1/12 sodium nitrate proposal, the Department's comments in our 5/7/12 response letter and the information in the ARCADIS 5/23/12 response letter. I stated that the Department considered that ARCADIS, and thereby BP, had adequately responded to the Department's comments with the exception of item #7, monitoring nitrate concentrations in the groundwater. Mr. Korik explained that, for BP station #17782, there were on site monitoring wells 80 feet downgradient of the injection locations. I stated that this was sufficient for monitoring the groundwater.

The ARCADIS 5/23/12 response letter was found to be acceptable with the only comment being that they will have to frequently sample the groundwater in order to be sure that it does not exceed the CP-51 standards. If they find that the standards are exceeded, then they will have to propose a means for managing the excess nitrate. ARCADIS must submit a letter plan with a work schedule by June 29, 2012 for conducting the injections and submitting quarterly groundwater monitoring reports. I drafted a letter for the review of Hassan Hussein, EE III and head of the Hazardous Materials Unit.

5/31/12 – Raphael Ketani. Mr. Hussein approved the letter and it was sent out.

6/19/2012 – meeting with ARCADIS. Pilot in the IW-4, and monitor MW-1, MW-4 and MW-5. Pay attention to the benzene during the pilot. If not working, will plan for aerobic, i.e. oxygen release, which is fine with MTA.

6/26/2012 – Reviewed Supplemental Letter Work Plan for Nitrate Injections, dated 6/19/2012, by ARCADIS. The Work Plan is intended to fulfill the Department's requirement of specific information (i.e. monitoring, reporting and injection details) regarding the injections as part of the Department's approval of the proposal to use sodium nitrate to treat the contamination on May 30, 2012. ARCADIS proposes to inject 5,300 gallons, 8,000 gallons, and 5,300 gallons of sodium nitrate solution at a concentration of 0.3% by weight into the injection wells for Site 654, Site 5082, and Site 17782, respectively. A groundwater monitoring program will be implemented subsequent to the application. Approves the Work Plan after discussed with Raphael Ketani. Report by 12/2012.

8/28/2012 – 1Q2012, 5/24/2012, by ARCADIS. Groundwater was sampled on 3/6/2012. DTW 12.86 (MW-5) to 18.07' blow the top of casing. NO LNAPL. On 10/27/2011, high vacuum extraction (HiVac) event on IW-1 was conducted for 6-hour duration due to the

historical appearance of LNAPL. Next sampling will be in 6/2012. MW-6A, 7,700 BTEX. MW-4, 6,000 BTEX. MW-1, 5,600 BTEX. MW-5, 490 BTEX, 29 MTBE.

10/18/2012 – 2Q2012, 8/30/2012, by ARCADIS. Groundwater was sampled on 6/12/2012. DTW 12.23 (MW-5) to 17.96 (MW-3). Flows to east at a hydraulic gradient of 0.16 feet per foot. MW-6A, 7,100 BTEX. MW-4, 5,200 BTEX, 6 MTBE. MW-1, 5,500 BTEX, 3 MTBE. MW-5, 350 BTEX, 140 MTBE. The first round of calcium nitration injection was conducted in August 2012. Dose-response monitoring, analytical data and remedial efficacy will be evaluated and presented in the 3rd quarter monitoring report along with dosing recommendations for future injections.

12/20/2012 – 3Q2012, 11/12/2012, by ARCADIS. Groundwater was sampled on September 21, 2012. DTW 11.36 (MW-2) and 18.45 (MW-3). Flows to east at a hydraulic gradient of 0.18 feet per foot. Over the period of August 14 to August 24, 2012, approx 23,858 gallons of calcium nitrate solution were injected into IW-04. Post injection response monitoring is on-going and will continue through early November. MW-6A, 5,600 BTEX. MW-4, 5,400 BTEX. MW-1, 4,600 BTEX. MW-5, 380 BTEX.

8/21/2013 – met with ARCADIS. The calcium nitrate injection was done in 8/2012. 2,400 gallon has been injected. MW-1 got some LNAPL 0.02'. Need to monitor.

8/26/2014 – 2Q2014, 8/21/2014, by ARCADIS. Groundwater sampled on 6/24/2014. MW-6A, 2,300 BTEX. MW-4, 2,200 BTEX. MW-1, 5,400 BTEX. in DecDocs.

8/26/2014 – Reviewed letter dated 8/21/2014 from ARCADIS, Review of Metro-North Property East of. ARCADIS conducted a preliminary site reconnaissance to observe condition on Metro North property adjacent to the east side of the BP site. The picture shows that the area between the gas station and the Metro North track was heavily vegetated. The track do not appear to be more than 8-10 feet below the level of the gas station. Direct observation of the ground surface was not possible. ARCADIS proposed to return the site when the vegetation has died to ascertain the difference in grade. in DecDocs.

Map Identification Number 38**FORMER CITYGAS/LAGE CAR WASH**

315 GRAND CONCOURSE

BRONX, NY 10451

Spill Number: 9909720**Close Date:**

TT-Id: 520A-0008-940

MAP LOCATION INFORMATION

Site location mapped by: PARCEL MAPPING (1)

Approximate distance from property: 972 feet to the SSE

ADDRESS CHANGE INFORMATION

Revised street: NO CHANGE

Revised zip code: NO CHANGE

Source of Spill: GASOLINE STATION OR PBS FACILITY

Notifier Type: Other

Caller Name: SCOTT GRAHAM

DEC Investigator: AXDORONO

Spiller: 315 GRAND CONCOURSE

Notifier Name: SCOTT GRAHAM

Caller Agency: S & W SERVICES

Contact for more spill info: MR LAGE

Spiller Phone:

Notifier Phone: (914) 345-0784

Caller Phone: (914) 345-0784

Contact Person Phone: (914) 793-5201

Category: Known or probable release, where, without action, there is a potential for a fire/explosion hazard (indoors or outdoors), contamination of drinking water supplies, or significant release to surface waters.

Class: Willing RP – DEC Field Response – Corrective Action Initiated, Taken Over, or Completed by RP or Other Agency

Spill Date	Date Cleanup Ceased	Cause of Spill	Meets Cleanup Standards		Penalty Recommended		
11/10/1999		UNKNOWN	NO		NO		
Material Spilled		Material Class	Quantity Spilled	Units	Quantity Recovered	Units	Resource(s) Affected
GASOLINE		PETROLEUM	0	GALLONS	0	GALLONS	SOIL

Caller Remarks:

CAR WASH A WHILE AGO WAS A GAS STATION-SITE ASSESSMENT PERFORMED WHICH SHOWED SOIL TO BE CONTAMINATED.

DEC Investigator Remarks:

PBS 2-402877

On December 8, 1999, DEC Sigona called S & W and spoke to Ms. Antoinette Day, who would leave a message for Scott Grahm. DEC Requested a copy of site assessment provided mailing address to S & W.

1/7/04 Reassigned from Sigona to K Foley. Formerly Citygas station. (KMF)
3/22/06 Reassigned from Foley to Tang.(KMF)

12/20/06: This spill is transferred from Mr. Koon Tang to Q.Abidi.
Called Mr. Lage (914)793-5201 and left message to call me back regarding information of the spill. -QA

03/05/07: Called at (914)793-5201, They don't know about S & W Company and they don't have any clue for this spill. -QA

04/03/07: Called Mr. lage at (914)793-5201 he was not available left message to call me back. -QA

07/11/07: Called Mr. John Lage (owner) at (915)637-3895 to discuss regarding present status of the spill. He was not there talked to Mr. Tony Ribeiro, Office Manager (Lage Management Corporation) he said he has already done Phase 1 and Phase 2 and he said he will send me the reports. -QA

08/30/07: Called Mr. John Lage (owner) at (914)637-3895 for Phase 1 and Phase 2 report. He was not there left message to call me back. -QA

09/06/07: Called Mr. John Lage at (914)637-3895 he was not there, left message to called me back to discuss regarding Phase 1 and Phase 2 report that i did not received. -QA

09/13/07: Called Mr. John Lage (LMC) at (914)637-3895 he was not there. Left message to call me back. -QA

09/17/07: Called Mr. John Lage (LMC) at (914)637-3895 He was not there. Left message to call me back. -QA

09/21/07: Called Mr. John Lage (LMC) to discuss regarding spill. He was not there left message to call me back. –QA

10/05/07: Called Mr. John Lage (LMC) to remind him to send Phase 1 and Phase 2 report. He was not there left message to call me back. –QA

06/26/2008: This spill case was transferred to A. Doronova. – AD

11/2008: To find a current owner. To send an INL. AD

12/22/2008: Called and left a message to Mr. Lage's secretary. Found on ACRIS information that Citicorp North America Inc. (Invine, CA)owns the property now. Was given phone number: (212)816–0885 of Patricia Brigantic (Office of General Counsel for this company). Called and left a message. AD

12/29/2008: Did not receive any response yet. Called and left messages to Mr. Lage and Ms. Brigantic. AD

04/06/2009: Did not receive any response yet. Called few times. Later spoke with P. Brigantic regarding the spill. She asked me to email her this request, in order to forward it to a person in charge of environmental issues in this company. Sent an email to P. Brigantic. AD

04/08/2009: Received an email from P. Brigantic saying:

"Ms. Doronova– I have checked internally here at Citi and this does not relate to any of my clients. I have forwarded this information to the 2 co–heads of Citi's litigation dept. and they will assign it to someone.

Thanks and regards, Patricia"

AD

04/20/2009: Received a phone call from Preston Turner – Associate General Counsel of Citi Litigation Service Center. He was referred this case from P. Brigantic. Informed him about site's situation. Mr. Turner will check his files for this property and get back to us. He also asked for time extension to respond on my e–mail, which was granted. AD

04/22/2009: Received an email from P. Tutner of Citi saying:

"Dear Ms. Doronova:

This e–mail will confirm our telephone conversation wherein I responded to your e–mail originally sent to Patricia Brigantic of Citigroup, Inc.

Citigroup North America, Inc. is a separate legal entity, and will respond to your inquiry.

This e–mail will confirm that you have extended the date by which Citigroup North America, Inc. must respond to your inquiry to May 20, 2009.

Thank you for the accommodation.

Preston Turner
Associate General Counsel
Citi Litigation Service Center
300 St. Paul Place, BSP17D
Baltimore, MD 21202
(410) 332-3687
(443) 450-4314 (Facsimile)"

AD

05/18/2009: Received an e-mail from P. Turner saying:

"Dear Ms. Doronova:

This e-mail will respond to the Division of Environmental Remediation's inquiry below related to NYSDEC Spill No. 9909720, and 315 Grand Concourse, Bronx, NY – Block #02344, Lot #0027 (the "Property"). By e-mail dated April 22, 2009, I confirmed with you the extension you granted to Citigroup North America, Inc. to respond to the inquiry by May 20, 2009.

I write to advise you that after inquiry, I have determined that Citigroup North America, Inc. ("CNAI") is not an owner of the Property. CNAI is an assignee of a security interest in the Property, but not an owner. According to the records on file with the New York City Department of Finance, the current owner of the Property is: 315 R.E. CORP., a New York Corporation. 315 R.E. CORP. is the owner by virtue of a Deed from the New York City Economic Development Corporation recorded on August 15, 2000. See enclosed ACRIS Search Results for the Property as of April 20, 2009. CNAI is the assignee of a Mortgage as reflected in the enclosed January 26, 2004 Assignment of Mortgage, which was recorded in the land records on or about July 27, 2004.

For your information, the New York Division of Corporations identifies the following information about 315 R.E. CORP.:

Principal Executive Office: 4291 Boston Post Road, Pelham Manor, NY 10803. Chairman/CEO: John Lage. I believe 315 R.E. CORP. is represented by Robert Bernstein, Esquire of Scarsdale, NY (914) 472-8455.

As Citigroup North America, Inc. is merely an assignee of a security interest in the Property, and not the owner of the Property, CNAI is not in control of the Property, including any current remediation efforts. If you disagree and contend that CNAI is responsible as a person with merely a security interest in the Property, please let me know. Otherwise, I will respectfully consider this inquiry satisfied.

Thank you again for the accommodation in extending the response date to your inquiry. I hope the information I have provided you as to the Property's ownership is useful in your future inquiries related to the Property.

Sincerely,

Preston Turner
Associate General Counsel

Citi Litigation Service Center
300 St. Paul Place, BSP17D
Baltimore, MD 21202
(410) 332-3687
(443) 450-4314 (Facsimile)"

To send an Outstanding Violation letter to the owner:

John Lage
315 R.E. CORP.:
4291 Boston Post Road,
Pelham Manor, NY 10803

Also, 315 R.E. CORP. is represented by Robert Bernstein, Esquire of Scarsdale, NY (914) 472-8455.

Issued and sent an Outstanding Violation letter to Mr. Lage. Response is due June 18, 2009. AD

06/01/2009: Received some documentation from Mr. Lage. Will review. AD

08/19/2009: Reviewed the submitted data. It includes:

- Tank Removal proposal dated November 9, 1999 from Papitto Construction Co., Inc. addressed to Mr. Lage;
- Subsurface investigation report (SIR) dated November 4, 1999 prepared by S&W Services, Inc. addressed to Mr. Vincent Papitto of Papitto Construction Co., Inc.

The SIR states that S&W Services completed the investigation at the site on October 21, 1999. The site has one 4,000-gallon UST, one 6,000-gallon UST and fourteen 550-gallon USTs. SI included advancement of 14 soil borings around USTs and collection of 14 soil samples for VOCs and SVOCs analysis. Soil boring logs data indicate that the depth to bedrock across the site ranges from approximately 1 foot to 6 feet. VOCs analytical data indicates very highly contaminated areas in the vicinity of soil borings: SB-4, SB-5, SB-7, SB-9, SB-10 and SB-11. High concentrations of SVOCs were found in borings: SB-1, SB-3, SB-4, SB-5, SB-10 and SB-12. The consultant recommended removal of USTs and contaminated fill material.

No documentation was submitted on USTs removal. AD

10/29/2009: Searched in PBS base for USTs removal info. This site has PBS# 2-402877. According to PBS Facility Information Report, eight USTs were removed from the site on December 17, 2001. USTs description matches description of the tanks in Tank Removal Proposal from Papitto Construction Co., Inc.

To contact Mr. Lage and request submission of the USTs Closure report. AD

01/08/2009: Called and spoke with Mr. Toni Riverra of Boulevard Car Wash and requested to submit USTs closure and removal report. AD

09/07/2010: Called and spoke with Mr. Riverra of Boulevard Car Wash regarding the reports submission. He told me that another Phase I investigation was performed by Hydroteck in 2005. requested to submit Phase I report from 2005 and UST closure report from 2001 till November 7, 2010. AD

12/2010: Did not receive any response from Mr. Riverra. Called and left a message. AD

05/2011: Called and left a message to Mr. Riverra of Boulevard Car Wash. AD

01/04/2012: Issued and sent a Notice of Violation Letter addressed to Mr. Lage of 315 R.E. Corp. by certified mail (#7006 0100 0006 2620 3467). Response is due February 4, 2012. AD

02/07/2012: Did not receive any response. To send Final Notice Letter. AD

02/21/2012: Issued and sent Final Notice letter to Mr. Lage by certified letter (# 7006 0100 0006 2620 3405). Response is due March 6, 2012. DL the letter to eDocs. AD

02/23/2012: Received a phone call from Mr. Riverra. he said that he will submit Phase I report from 2005 next week, and that he will try to locate UST closure report from 2001 done by Papitto Construction Co., Inc. AD

02/24/2012: Received Phase 1 Report on a CD from Mr. Riverra. DL all submitted documents to eDocs. UST closure report submission is due. AD

Map Identification Number 39 **LINCOLN HOSPITAL** **Spill Number: 0204573** **Close Date:**
 234 E 149TH ST BRONX, NY TT-Id: 520A-0007-493

MAP LOCATION INFORMATION
 Site location mapped by: PARCEL MAPPING (1)
 Approximate distance from property: 1573 feet to the E

ADDRESS CHANGE INFORMATION
 Revised street: NO CHANGE
 Revised zip code: 10451

Source of Spill: INSTITUTIONAL, EDUC, GOV, OTHER Spiller: ANTHONY J LARA – LINCOLN HOSPITAL Spiller Phone: (646) 772-7180
 Notifier Type: Responsible Party Notifier Name: ISAAC MUNGRA Notifier Phone: (718) 624-4842
 Caller Name: ISAAC MUNGRA Caller Agency: PETROLEUM TANK CLEANERS Caller Phone: (718) 624-4842
 DEC Investigator: HRPATEL Contact for more spill info: ANTHONY J LARA Contact Person Phone: (646) 772-7180

Category: Known petroleum or hazardous material release with minimal potential for fire/explosion (indoors or outdoors), drinking water contamination, or releases to surface waters.
 Class: Willing RP – DEC Field Response – Corrective Action Initiated, Taken Over, or Completed by RP or Other Agency

Spill Date	Date Cleanup Ceased	Cause of Spill	Meets Cleanup Standards	Penalty Recommended
07/30/2002		UNKNOWN	NO	NO

Material Spilled	Material Class	Quantity Spilled	Units	Quantity Recovered	Units	Resource(s) Affected
UNKNOWN PETROLEUM	PETROLEUM	0	GALLONS	0	GALLONS	SOIL

Caller Remarks:

cleanup in progress

DEC Investigator Remarks:

Prior to Sept, 2004 data translation this spill Lead_DEC Field was "SANGESLAND"

7/31/2002 – Sangesland spoke with Isaac at Petroleum Tank Cleaners (718–624–4842). PTC was doing some excavations around the stick valves of several buried tanks at Lincoln Hospital.

PTC has started excavations in the area and will continue with hopes of getting clean end point samples.

Tanks were probably tank tested recently. Sangesland will check PBS for the site.

8/2/2002 – Sangesland spoke with Isaac at PTC. He said they dug out "quite a bit" of contaminated soil, but didn't get it all. Because of the location of the excavation, PTC had to back fill the site with sand.

PTC says they found an old gasoline tank which was empty, but had not been closed out. This tank was located adjacent to the fuel oil tanks they knew about.

PTC was given direction to:

- 1) Delineate the site in 3–D.
- 2) Determine GW level and direction
- 3) Prepare & submit a remediation work plan
- 4) Process the documentation to properly close out the tank(PBS)

8/2/2002 – Mark Robbins contacted the DEC to say his firm (HydroTech 631–462–5866) was going to bid on doing a delineation/remediation at the site.

8/13/2002 Sangesland spoke with Mark Robbins. Mr. Robbins requested a letter from the DEC outlining the list of work required on this site. This is needed by the Hospital to process a purchase order.

4/29/2005 Sangesland spoke to Mark Robbins at HydroTech. They have 4 wells which have been under long term monitoring. Mark believes the site may be close to close out.

05/27/14–Hiralkumar Patel. with approval from DEC DeMeo, case transferred from DEC Sangesland to DEC Patel.

06/03/14–Hiralkumar Patel. visited site. met John Healy at the hospital. informed him about an open spill case. he has no knowledge of this case as he was not working at the facility in 2002. as per PBS record, the site has total of eight (8) active tanks. he mentioned that one 1(1) 10,000 gal diesel UST is located along E 149th Street. two days tanks (one 100 gal and one 275 gal) for diesel product are on building's roof. the remaining five (5) tanks (one 10,000 gal diesel and four 50,000 gal #2 fuel oil) are located underground, in front of the EMS entrance along Park Ave. found total of six (6) monitoring wells around the tank field along Park Ave. Mr. Healy mentioned that there was an old gasoline UST in area of fuel oil tank field. he will look

10:36 AM:- left message for Mr. Healy.

10:46 AM:- sent email to Mr. Healy including copy of email dated 06/16/14. informed him that the report must be submitted immediately. email copied to Mark at HydroTech.

10/07/14-Hiralkumar Patel.

9:33 AM:- received email from Mr. Healy stating that Hydrotech is no longer their vendor and he will contact Woodard & Curran.

11/18/14-Hiralkumar Patel.

1:08 PM:- left message for Mr. Healy.

11/19/14-Hiralkumar Patel. received email from Mr. Healy (at 10:07 PM on 11/18/14) including copy of quote from Woodard & Curran. he received quote yesterday and waiting for approval.

groundwater sample results and flow direction due on 07/18/14.

missing report for well installation work. as per monitoring reports, two wells were monitored bi-weekly, but there are six wells at site. no information available about gw sampling.

site map with sample analyticals on hard drive.

DEC requires: 1) groundwater sample analysis, 2) site-specific groundwater flow direction

Map Identification Number 40



GASOLINE FILLED MANHOLE

EAST 138TH ST & RIDER AVE
242-250 EAST 138TH STREET

BRONX, NY

Spill Number: 9101008

Close Date:

TT-Id: 520A-0013-040

MAP LOCATION INFORMATION

Site location mapped by: ADDRESS MATCHING
Approximate distance from property: 2101 feet to the SSE

ADDRESS CHANGE INFORMATION

Revised street: EAST 138TH ST / RIDER AVE
Revised zip code: NO CHANGE

Source of Spill: UNKNOWN
Notifier Type: Fire Department
Caller Name: STANLEY SEIDENBERG
DEC Investigator: JBVOUGHT

Spiller: MRS. LEAH MARKOWITZ
Notifier Name:
Caller Agency: NYCDEP HAZMAT
Contact for more spill info:

Spiller Phone:
Notifier Phone:
Caller Phone: (212) 669-8924
Contact Person Phone:

SPILL LIEN INFORMATION

NOTE: Spill lien location may differ from the reported spill location.

OSC Spill Number: 91-01008 Complete: Yes Released: No
 Tax Map Id: 2320-66

PIN	Amount of lien	Property Owner & Address	Date lien request rec'd from OAG	Date lien signed by Admin.	Date proof of service rec'd	Date sent to OAG	Date release requested by OAG	Date release signed by Admin.	Date release sent to OAG
91214	\$452441.61	Think Big Auto Rentals & Leasing systems, Inc. 138th Street & Ryder, Bronx	08/29/1996			01/03/1997			

Category: Known release which created a fire/explosion hazards (inside or outdoors), drinking water supply contamination, or significant releases to surface waters.

Class: Unknown RP - DEC Field Response - DEC Corrective Action Required

Spill Date	Date Cleanup Ceased	Cause of Spill	PBS # Involved	Meets Cleanup Standards	Penalty Recommended
04/25/1991		UNKNOWN	2-600201	NO	NO

Material Spilled	Material Class	Quantity Spilled	Units	Quantity Recovered	Units	Resource(s) Affected
GASOLINE MTBE (METHYL-TERT-BUTYL ETHER)	PETROLEUM HAZARDOUS MATERIAL	-1.00 0	POUNDS UNKNOWN	0.00 0	POUNDS UNKNOWN	SEWER SEWER

Caller Remarks:

MANHOLE FILLED TO THE TOP WITH GASOLINE, NYCDEP, NYCDEP (IWCS) ENROUTE, (3) GAS STATIONS IN AREA, NYNEX MANHOLE, NYSDEC (SULLIVAN) RESPONDED, THIS SITE WAS A FORMER STATE FUNDED OIL SPILL CLEAN UP.

DEC Investigator Remarks:

Prior to Sept, 2004 data translation this spill Lead_DEC Field was "TIPPLE"
 See also spill #9101289.

5/10/04 - AUSTIN - TRANSFERRED FROM SULIVAN TO TIPPLE - END

8/23/05 - Raphael Ketani-Transferred spill from Tipple to Vought.

9/20/05-Vought-Contract Payment Package(National)-Well monitoring, gauging and sampling.

10/24/05-Vought-Contract Payment Package (National)-Monthly well monitoring and sampling, report preparation. (6/1/05-7/31/05)

12/30/05-Vought-Contract Payment Package(Miller)-Well monitoring (02/19/04-02/24/04). Payment approved as per DEC Karwiel due to paid invoice not in file and check not cut as per FMIS.

03/06/06 - Thomas- (08/01/05-09/30/05) Preparation of hydrographs, tables and figures for report. Fluid level monitoring and

groundwater sampling.

03/16/06–Thomas–Contract Payment Package–(National)– reviewed groundwater results, prepared summary table, prepared report, monitored and recorded fluid level, sampled groundwater (10/01/05–11/30/05).

08/18/06–Vought–Contract Payment Package (STL)–Groundwater sample analysis (06/01/06–07/31/06).

09/27/06–Vought–Contract Payment Package–(National)– Groundwater monitoring and sampling (04/01/06–07/31/06).

02/06/07–Vought–File review and current status requested by AG Riggi. See also closed spill #'s at same location: 9101201, 0607773, 9101289, 9101288.

5/5/91–Letter from DEC Sullivan to Yury Mizhiritsky requiring investigation of soil and groundwater due to tank test failure on adjacent site at 236 E138th St. Groundwater concentrations found up to 536 total BTEX.

1991:

Monthly Monitoring Reports (F&N)–September, October, November December. Weekly monitoring and bailing of wells. Total amount of product recovered to date is 495 gallons. Well monitoring data shows FN2(.78'), FN3(.12'), FN4(.05'), FN6(1.00'), W25(.05'), W26(.10'), W28(.05'). Depth to water is 5–7'bg

1992:

Monthly Monitoring Reports (F&N)–Jan 1992 thru July 1992. Weekly monitoring and product recovery via weekly VEFR (vacuum truck). Groundwater analyticals from 6/92 show: 1392ppb benzene(FN1), 298ppb toluene(FN1), 1344ppb xylene(FN1), 5.2ppb ethylbenzene(FN1), 2807ppb benzene(FN5), 1543ppb toluene(FN5), 11885ppb xylene(FN5), 1709ppb ethylbenzene(FN5), 38ppb benzene(FN7), 143ppb xylene(FN7), 12211ppb benzene(FN9), 15428ppb toluene(FN9), 14967ppb xylene(FN9), 443ppb ethylbenzene(FN9), 3167ppb benzene(MW23), 476ppb toluene(MW23), 11376ppb xylene(MW23), 2162ppb ethylbenzene(MW23).

Hydrogeologic & Remedial System Feasibility Study Report (F&N)–6/30/92. Site is active Citgo station. "F&N began work at this site in late 1983 with the removal of several 550 gallon underground storage tanks and the remediation of free floating hydrocarbons". Petroleum fumes in subway along 138th Street in 1991 lead to reinvestigation of site. 1709 gallons of product removed to date. 22 monitoring wells onsite. Two separate plumes (larger is located between station kiosk and 138th Street and smaller plume located under the four USTs currently in use). General groundwater flow to the north/northeast "...may be due to dewatering required for the subway". Slug test, groundwater flow modeling, volumetric estimation of floating product included. Proposal for installation of an "automated drawdown recovery system" with four fluid ejectors.

Monitoring Reports(F&N)–June 1992 thru December 1992. Remediation system began operation in 10/92. December monitoring report shows: FN5(.05'), W24(.02'), W25(.05') of free product.

1993:

Monthly Monitoring Reports(F&N)–January 1993 thru December 1993. Weekly monitoring of remediation system from Jan to June and biweekly from June to December. As of December 1993, recovery system consisted of "a four vessel total fluids Ejector system, air compressor, 550 gallon oil/water separator pumping into an air stripper tower and discharging into the sanitary sewer, 275 gallon product holding tank". SVE effluent results also included in most monthly reports. Total product recovered to date is 2422.50 gallons. Only one round of groundwater analyticals available for year from 11/24/93 show: Trace Free Product(FN9), 2602ppb

benzene(FN1), 709ppb toluene(FN1), 927ppb ethylbenzene(FN1), 2750ppb xylene(FN1), 5505ppb benzene(FN4), 174ppb toluene(FN4), 1467ppb ethylbenzene(FN4), 3007ppb xylene(FN4), 3088ppb benzene(FN5), 870ppb toluene(FN5), 730ppb ethylbenzene(FN5), 5835ppb xylene(FN5), 2138ppb benzene(FN6), 118ppb toluene(FN6), 234ppb ethylbenzene(FN6), 806ppb xylene(FN6), 9ppb benzene(FN7), 25ppb xylene(FN7), 351ppb xylene(FN8), 7841ppb benzene(FN20), 872ppb toluene(FN20), 457ppb ethylbenzene(FN20), 3357ppb xylene(FN20), 514ppb benzene(FN22), 128ppb toluene(FN22), 646ppb ethylbenzene(FN22), 5370ppb xylene(FN22), 81ppb benzene(FN23), 160ppb ethylbenzene(FN23), 1460ppb xylene(FN23), 525ppb benzene(FN24), 356ppb toluene(FN24), 9368ppb xylene(FN24), 352ppb benzene(FN26), 790ppb toluene(FN26), 1010ppb ethylbenzene(FN26), 13141ppb xylene(FN26), 86ppb benzene(FN28), 39ppb ethylbenzene(FN28), 96ppb xylene(FN28), 1794ppb benzene(FN29), 2229ppb toluene(FN29), 69ppb toluene(FN29), 13283ppb xylene(FN29), 19ppb benzene(FN30), 6ppb xylene(FN30), 437ppb benzene(FN31), 34ppb toluene(FN31), 53ppb ethylbenzene(FN31), 729ppb xylene(FN31), 17ppb xylene(P1), 7ppb ethylbenzene(P2), 345ppb benzene(P3), 5ppb xylene(P3).

1994:

Monthly Monitoring Reports (F&N) January 1994 thru March 1994. Quarterly groundwater analyticals dated 3/17/94 from Pendneault Associates.

Semi-Annual Report (F&N) October 1993-March 1994. Currently 35 monitoring wells and four recovery wells. Report of repair and monitoring history of pump and treat system. "The plume is not completely defined downgradient where the area of most concern is towards the subway on 138th Street). Report recommends additional downgradient delineation, collection of system influent samples, installation of a vapor extraction system to prevent odors from entering subway.

Monthly Monitoring Reports (F&N)-April 1994 thru December 1994. Quarterly groundwater analyticals dated 5/25/94 from Pendneault Associates. Soil samples collected in 5/94 show: 140ppb benzene(PE1A 1-3'), 13200ppb xylene (PE1A 1-3'), 240ppb benzene(FN2A 5-7'), 10000ppb xylene(FN2A 5-7'), 340ppb benzene(FN3A 5-7'), 2030ppb toluene(FN3A 5-7'), 13800ppb xylene(FN3A 5-7'), 740ppb benzene(FN3A 7-9'), 4690ppb toluene(FN3A 7-9'), 20200ppb xylene(FN3A 7-9'), 430ppb benzene(FN4A 5-7'), 1560ppb toluene(FN4A 5-7'), 5300ppb xylene(FN4A 5-7'), 1670ppb benzene(FN4A 7-9'), 3900ppb xylene(FN4A 7-9'). Groundwater analyticals from 12/94 show: 810ppb benzene(FN1), 87ppb toluene(FN1), 110ppb ethylbenzene(FN1), 320ppb xylene(FN1), 310ppb MTBE(FN1), 9ppb benzene(FN2A), 44ppb toluene(FN2A), 27ppb xylene(FN2A), 120ppb MTBE(FN2A), 4700ppb benzene(FN4A), 35ppb toluene(FN4A), 170ppb ethylbenzene(FN4A), 640ppb xylene(FN4A), 14700ppb MTBE(FN4A), 845ppb benzene(FN5), 66ppb toluene(FN5), 117ppb ethylbenzene(FN5), 350ppb xylene(FN5), 16500ppb MTBE(FN5), 45ppb xylene(FN6), 9190ppb MTBE(FN6), 21ppb toluene(FN7), 25ppb xylene(FN7), 74ppb MTBE(FN7), 210ppb benzene(FN8), 10ppb toluene(FN8), 47ppb xylene(FN8), 240ppb MTBE(FN8), 2000ppb benzene(FN9), 640ppb toluene(FN9), 1500ppb xylene(FN9), 460ppb ethylbenzene(FN9), 64ppb toluene(PE1A), 44ppb xylene(PE1A), 30ppb MTBE(PE1A), 80ppb benzene(W22), 36ppb toluene(W22), 300ppb xylene(W22), 240ppb MTBE(W22), 870ppb benzene(W23), 30ppb toluene(W23), 1390ppb xylene(W23), 6800ppb MTBE(W23), 11ppb benzene(W24), 23ppb toluene(W24), 1200ppb MTBE(W24), 2800ppb benzene(W25), 50ppb toluene(W25), 2700ppb xylene(W25), 350ppb ethylbenzene(W25), 18800ppb MTBE(W25), 6ppb toluene(W30), 17ppb xylene(W30), 118ppb MTBE(W30), 123ppb benzene(W31), 98ppb ethylbenzene(W31), 20ppb xylene(W31), 160ppb (W31). December monthly monitoring report shows total product recovery at 2424 gallons to date. System effluent analyticals included for most months.

1995:

Boring Logs (Environmental Assessment and Remediations)-1/26/95. No notes of presence or absence of petroleum odors

Monthly Monitoring Reports (F&N) February 1995 thru December 1995. Pump and treat effluent analyticals also included for most months.

Groundwater analyticals (Pendneault)-8/1/95.

Semi-Annual Report January 1995 thru December 1995 (F&N)-9/18/95. Currently 22 monitoring wells and 7 total fluid ejector wells and one recovery well. Biweekly site visits for monitoring and maintenance and monthly submission of monitoring reports. During this period "...trace amounts to .55' of product was detected in monitoring wells: FN4A, 20, 25, 26, 28, 32 and 33. These wells are located near the pump islands and the currently utilized UST area". 8 inches of free product in FN3. Groundwater flow to the northeast. Report concludes that "the recent dissolved MTBE and dissolved BTEX Plume Maps show that the plumes have migrated towards the east which indicates that the newly installed ejectors have gained hydraulic control of the plume in the eastern portion of the site". "The low BTEX and high MTBE concentrations suggest that the newly installed ejectors are pumping in petroleum hydrocarbons from an additional spill and/or leak". Highest concentrations are located downgradient. "Poor housekeeping and spills at pump island have been observed on several occasions. Spillage at pump islands can seep into the broken asphalt around the islands and travel down groundwater gradient. No overflow devices are present on the sticklines of the USTs. It has been observed on several occasions that the tanks are being overfilled and product is being released through the sticklines. Puddles of gasoline have been observed around the sticklines. MTBE effluent concentrations on the tower are exceeding emission standards". Only groundwater samples collected during year was 8/1/95 samples.

1996:

Monthly Monitoring Report(F&N)-January 1996. Total product recovered to date is 2427 gallons.

Groundwater Analyticals (Pedneault)-2/15/96. Groundwater analyticals show:45ppb benzene(FN1), 186ppb MTBE(FN1), 7699ppb MTBE(Ejector Well FN2), 3170ppb MTBE(FN2A), 1870ppb benzene(FN3A), 440ppb xylene(FN3A), 44400ppb MTBE(FN3A), 45770ppb MTBE(Ejector Well FN4), 70300ppb (FN4A), 16275ppb MTBE(Ejector Well FN5), 12130ppb MTBE(Ejector Well FN6), 49ppb xylene(FN8), 62ppb MTBE(FN8), 4632ppb MTBE(Ejector Well FN9), 19ppb xylene(PE1A), 97ppb MTBE(PE1A), 1153ppb xylene(P1), 83ppb MTBE(P1), 157ppb MTBE(P2), 370ppb MTBE(P3), 387ppb benzene(W20), 350ppb xylene(W20), 76300ppb MTBE(W20), 207ppb benzene(W22), 125ppb MTBE(W22), 21640ppb MTBE(W23), 26ppb MTBE(W23), 263ppb MTBE(W24), 570ppb benzene(W25), 15900ppb MTBE(W25), 35720ppb (Ejector Well 26A), 2940ppb MTBE(W27), 180ppb xylene(W27), 21600ppb MTBE(W27), 67ppb MTBE(W30), 20ppb MTBE(W31), 3710ppb MTBE(W32), 58ppb xylene(W33), 4380ppb MTBE(W33).

Monthly Monitoring Report(F&N)-February 1996 thru May 1996. Total product recovered to date is 2427.50 gallons.

Soil Sample Analyticals (Pedneault)-4/8/96. Sample results included in Subsurface Investigation report dated 7/29/96.

Letter from AG Mazur to Marvin Kramer Esq-4/22/96. "I regret that our conversations regarding proof of causation did not lead to a realistic settlement discussion. Accordingly, enclosed, please find a Summons with Notice for service upon your client..." Kramer representing Think Big Auto (Ms. Leah Markowitz and Mr. Emanoil Marcovici).

Letter from AG Mazur to Michael Blatteis-4/22/96."...I have commenced suit against your client". Client is Gurmit Singh Dhinsa. Enclosed is Summons with Notice.

Affadavit (DEC Tomasello)-4/96.

Subsurface Investigation (F&N)-7/29/96. 13 soil borings were performed in 4/96. "The locations of the borings were placed in suspect areas characterized by cracks in the pavement and heavy petroleum staining..." Groundwater at 6-7' below grade. "Heavy petroleum odors and large coarse grains saturated with gasoline were detected around the tank bed area". "Evidence of overfilling from a fuel delivery was observed on-site on April 9, 1996." Soil sample analyticals show up to 1323ppb benzene(SB2 1-2'bg), 15442ppb toluene(SB10 0-2'bg), 8189ppb ethylbenzene(SB10 0-2'bg), 67588ppb xylene(SB10 0-2'bg), 47967ppb (SB10 0-2'bg). Shallow

soil contamination found in depths from 1–5'bg. MTBE exceedences in soil found in 10/13 soil borings.

Monthly Monitoring Report (F&N)–July thru December 1996.

Fax from AG Mazur to DEC Tomasello–8/2/96. "Enclosed is a copy of the complaint..."

Fax from AG Mazur to DEC Tomasello–9/30/96. "Enclosed are printouts of the Court papers..."

Semi–Annual Monitoring Report from Jan 1996 thru November 1996 (F&N)–1/1/96. Contains groundwater analyticals dated 2/15/96 and soil analyticals dated 7/29/96. "...a dedicated VES is currently being installed to capture volatile hydrocarbons and prevent the hydrocarbons from leaching into the groundwater".

2/12/07–Vought–Continued File Review by Vought:

1997:

Monthly Monitoring Report(F&N) and Pedneault SVE effluent Analyticals–January 1997.

Groundwater Sample Analyticals (Pedneault)–2/5/97. Groundwater analyticals show: 622ppb MTBE(FN1), 1062ppb benzene(FN3), 148ppb toluene(FN3), 13719ppb xylene(FN3), 13939ppb MTBE(FN3), 2142ppb benzene(FN3A), 18559ppb MTBE(FN3A), 30040ppb MTBE(FN4), 7817ppb MTBE(FN5), 11565ppb MTBE(FN6), 63ppb MTBE(FN8), 170ppb MTBE(FN23), 50006ppb MTBE(FN26A), 48258ppb MTBE(FN29), 3553ppb MTBE(FN32), 1181ppb MTBE(P1), 99ppb MTBE(P2), 782ppb MTBE(P3), 11190ppb MTBE(W2), 36010ppb MTBE(W7A), 200328ppb MTBE(W20), 394ppb MTBE(W22), 7ppb benzene(W24), 122ppb MTBE(W24), 5605ppb MTBE(W25), 247121ppb MTBE(W28), 880ppb MTBE(W30), 498ppb xylene(W31), 99ppb MTBE(W31).

Demand for Interrogatories (AG Mazur) to DEC Tomasello–2/13/97.

Letter from F&N Jackson to DEC Tomasello–2/13/97. "On February 10th and 12th, 1997, Fenley & Nicol Environmental was onsite to balance the soil vapor extraction systems(SVES)".

Monthly Monitoring Report(F&N) and Pedneault SVE effluent Analyticals–February 1997 thru July 1997.

Letter from AG Mazur to John Laurence Esq and Marvin Kramer Esq–4/7/97. Letter confirming depositions being held for case.

Characterization of LNAPL & Pure Reference Samples from the Citgo Service Station, 138th Street & Rider Avenue–5/9/97. Purpose of sampling was to "determine composition and age of the petroleum product at this site". Samples collected included a fresh diesel and gasoline reference material and a free product sample collected from FN3. "Monitoring well FN3 revealed a heterogeneous spill, unequivocally composed of extensively decomposed leaded automotive gasoline, which had undergone at least fifteen to twenty years of volatile loss and biodegradation. In addition, there was a primary contribution of diesel fuel." "The quantity of MTBE detected is also consistent with a 1979–1984 fuel and not a post–1992 gasoline."

Semi–Annual Monitoring Report (F&N) December 1996 thru June 1997. Five dedicated vapor extraction wells were installed in December 1997. "Two soil vapor extraction systems are operating on–site. One system (VES1) is concentrated around the currently utilized tank bed and the other (VES2) runs along the northwest portion of the property, encompassing the pump islands. Additional vapor wells were installed and manifolded into the system. Each system consists of six two–inch wells." Groundwater flow to the north–northeast.

Letter from F&N Jackson to DEC Tomasello–7/9/97. "During June 1997, F&N discovered two in–active 3000–gallon underground storage tanks (USTs) at the above referenced site". Tanks are located in the rear of the property, near the currently utilized tank mat area". No product was present in tanks. "...F&N recommends that the tanks should be abandoned in place".

Letter from F&N Jackson to DEC Tomasello–8/26/97. "The purpose of this letter is to inform you of the recent vandalism that

occurred...". Electric to site was turned off, dispensers were removed, recovery area was vandalized including stolen blower units, air compressor and roof fan.

Examination Before Trial (DEC Tomasello)–9/9/97.

2/14/07–Vought–Continued File Review by Vought:

Affirmation in Support for State of New York vs. Markowitz–1/6/98, 1/28/98.

Emissions Testing Results (F&N)–January 1998.

Semi–Annual Report (F&N) July 1997 thru December 1997–1/28/98. Groundwater pump and treat system still operational with 32 monitoring wells seven of which have total fluid ejectors. Two vapor extraction systems also operating onsite. No free product detected during monitoring period. Groundwater samples collected in October 1997. VEFR pilot test via weekly VEFR site visits. "The total mass of contaminant removed from the subsurface by EFR between May and November 1997, was 35.75lbs." Groundwater flow to the northeast. Groundwater level fluctuating between 22.5 and 26 feet resulted in fluctuation of dissolved contaminant concentrations.

Affirmation in Support of Plaintiffs Motion –2/3/98.

Monitoring Reports/Effluent Results, February 1998 thru April 1998.

Groundwater Analyticals (Pedneault)–5/26/98. Groundwater analyticals show: 8.3ppb benzene(FN1), 56ppb MTBE(FN1), 9424ppb MTBE(FN3), 2561ppb MTBE(FN4), 109ppb MTBE(FN5), 14824ppb MTBE(FN20), 1883ppb MTBE(FN28), 2777ppn MTBE(FN26A), 44ppb MTBE(FN8), 50ppb MTBE(P3), 286ppb MTBE(FN22), 8ppb xylene(FN22), 154ppb xylene(FN23), 151ppb MTBE(FN23), 136ppb MTBE(FN2), 9746ppb MTBE(FN3A), 629ppb MTBE(FN24), 18ppb MTBE(P2), 18ppb MTBE(FN32), 18ppb benzene(FN21), 8ppb toluene(FN21), 82ppb xylene(FN21), 10ppb MTBE(FN30), 903ppb MTBE(FN9), 11ppb MTBE(FN31).

Monitoring Reports/Effluent Results, June 1998 thru September 1998.

Pictures taken by F&N of site on 7/31/98 after vandalism.

Subpoena–12/3/98.

Letter from AG Banan to DEC Tibbe–12/21/98. Request for PBS records.

Groundwater Analyticals (Pedneault)–12/31/98.

1999:

Groundwater Analyticals continued (Pedneault)–1/4/99.

Newspaper Article (Times Union)–1/16/99.

Newspaper Article (AG Press Release)–1/14/99.

Letter to Commissioner Cahill–1/21/99. Information on current site status.

Semi–Annual Monitoring Report (F&N) January 1998 thru December 1998–3/29/99. Groundwater pump and treat and two vapor extraction systems still operational. 32 monitoring wells including seven ejector wells. Yearly submission of reports to DEC. No free product detected in 1998. Bi–annual groundwater sampling. Groundwater flow to the northeast. "...the locations of the hotspots has migrated from the southeast portions of the site".

Groundwater Analyticals (Pedneault)–7/2/99.

Semi-Annual Monitoring Report(F&N) January 1999 thru June 1999. Groundwater pump and treat and two vapor extraction systems still operational. 32 monitoring wells including seven ejector wells. Yearly submission of reports to DEC. No free product detected in first half of 1999. Bi-annual groundwater sampling. Groundwater flow to the northeast. "Historical BTEX data continues to show an overall decrease in BTEX concentrations throughout the site since 1994". Groundwater analyticals show: 13ppb xylene(FN1), 10ppb xylene(FN7A), 68ppb toluene(FN20), 450ppb ethylbenzene(FN20), 610ppb xylene(FN20), 1164ppb MTBE(FN20), 13ppb benzene(FN22), 10ppb toluene(FN25), 5ppb ethylbenzene(FN25), 8ppb xylene(FN25).

Fax from EPA LaReau to DEC Tibbe-12/8/99. Fax of Consent Order between Singh and EPA.

2/15/07-Vought-Continued File Review by Vought:

Semi-Annual Monitoring Report (F&N) July 1999 to December 1999. "As of the end of December the remediation system on site has been dismantled and removed". 32 monitoring wells including seven total fluid ejectors. Bi-weekly well gauging and semi-annual reporting. "A bid was solicited from Bio-Rem of New York for the weekly inoculation of the groundwater monitoring wells onsite. The bid was accepted and a scheduled start date was accepted". "A total of 550 gallons of H-10 solution is used each week". Inoculation began on 9/24/99. Vapor extraction piping was also removed in November and remaining equipment of groundwater pump and treat system was removed in December. Groundwater flow to the northeast and fluctuations between 22.5-26' below grade. Groundwater samples collected in 9/99 and 1/00.

Fax from AG Banan to DEC Tibbe-6/26/00. Memorandum and Order from Supreme Court Appellate Division.

2/22/07-Continued File Review by Vought:

Summary of Recovery Operations (Miller)-Jan 2000 thru Dec 2000. "The property currently is closed down and a chain link fence has been erected around the perimeter". Fifteen monitoring wells onsite. Groundwater flow to the north/northwest. "Since removal of the remediation system, site remediation has been conducted through weekly applications of H-10 Product (microaerophilic microbial organisms) by Bio Rem of New York". Report recommendations cessation of H-10 application for one month so that groundwater sampling and baseline conditions can be determined. Groundwater analyticals from 11/27/00 show: 120pp benzene(MW3), 300ppb toluene(MW3), 76ppb ethylbenzene(MW3), 30ppb xylene(MW3), 470ppb MTBE(MW3), 39ppb benzene(MW7A), 23ppb toluene(MW7A), 100ppb MTBE(MW7A), 94ppb benzene(MW8), 150ppb toluene(MW8), 20ppb MTBE(MW8), 340ppb toluene(MW20), 450ppb toluene(MW21), 11ppb xylene(MW21), 27ppb MTBE(MW22), 95ppb benzene(MW23), 190ppb toluene(MW23), 110ppb ethylbenzene(MW23), 110ppb xylene(MW23), 20ppb MTBE(MW23), 710ppb toluene(MW24), 12ppb ethylbenzene(MW24), 15ppb xylene(MW24), 16ppb MTBE(MW24), 63ppb benzene(MW25), 180ppb toluene(MW25), 12ppb MTBE(MW25), 4ppb benzene(MW27), 250ppb toluene(MW27), 8ppb ethylbenzene(MW27), 38ppb xylene(MW27), 34ppb MTBE(MW27), 3ppb benzene(MW29), 32ppb toluene(MW29), 8ppb xylene(MW29), 86ppb MTBE(MW29), 24ppb benzene(MW30), 40ppb MTBE(MW30), 43ppb benzene(MW31), 190ppb toluene(MW31), 10ppb ethylbenzene(MW31), 38ppb xylene(MW31), 23ppb MTBE(MW31).

Site Status Monitoring Report Jan 2001 thru October 2001. Monthly monitoring and quarterly sampling. Groundwater flow to the north-northeast. "The total Bioremediation product applied to the monitoring wells on site from January to September was 19500 gallons". Bio-rem treatments suspended for six months as of Nov 2001 to allow for baseline sampling.

Letter from DEC Tipple to Miller (Wilson)-9/26/01. "...the Department is requiring that Miller Environmental Group, Inc. Suspend the BioRem Treatments on this site within the month in order to effectively evaluate the continued use of this product at this location. The BioRem product will not be introduced to this site until it is determined by the NYSDEC that the continued use

of this product is a cost effective remedial alternative".

Investigation Report–EnviroComp(Olsen). Groundwater sampling of monitoring well located in the "truck bay floor of Transcon International" at 234 Ryder Avenue. Report concludes "the contamination in the well on Transcon's property that was sampled demonstrates migration of contamination from the adjacent property presently under the NYSDEC's control. Presence of contamination preventing Transcon from obtaining funding. Groundwater analyticals show: 7ppb benzene and 11ppb MTBE.

Letter from Moritt, Hock, Hamroff and Horowitz (Cohen) to DEC Austin–12/19/01. Request to schedule meeting to discuss cleanup as client owns building immediately adjacent to spill site. Their consultant is Bob Olsen (Enviro–Comp).

Letter from DEC Tipple to EnviroComp (Olsen)–3/5/02. NFA for 234 Ryder Avenue. "Based on the fact that the New York State Department of Environmental Conservation has no known spill on the above mentioned site at this time, no investigation or response will be required concerning the above mentioned property". "There is no known petroleum source remaining on the corner property and the contaminant levels in the wells along the property line are negligible and do no cause an environmental threat to the 234 Ryder Avenue property".

Historical Data Pack (Miller)–Well monitoring data from 2/01 thru 4/02.

Bio–Remediation Summary Report (Miller)–06/26/02. Contains well monitoring data, concentration histograms and bio–rem application data.

Report from Miller (Nardolillo)–11/6/02. "After reviewing historical analytical data for the site it is evident that the previous remedial tactics have shown no evidence of a downward trend in contaminant levels onsite". "NYSDEC has requested MEG propose an alternative remedial action plan to advance progress in closing the spill number". Proposal for Geoprobe delineation of site after a GPR survey is performed.

Site Status Monitoring Report (Miller)–December 2002. Fifteen monitoring wells onsite. Groundwater samples collected on 11/01/02 show: 17ppb ethylbenzene(MW1), 19ppb xylene(MW1), 14ppb MTBE(MW1), 79ppb ethylbenzene(MW3A), 84ppb xylene(MW3A), 1300ppb MTBE(MW3A), 3ppb benzene(MW32), 22ppb MTBE(MW32), 46ppb MTBE(MW7A), 1400ppb MTBE(MW8), 490ppb benzene(MW20), 29ppb xylene(MW20), 170ppb MTBE(MW20), 21ppb MTBE(MW21), 77ppb xylene(MW23), 35ppb MTBE(MW23), 158ppb MTBE(MW24), 29ppb MTBE(MW25), 12ppb MTBE(MW27), 35ppb MTBE(MW29), 2ppb benzene(MW28), 51ppb MTBE(MW28). "...F&N removed all parts of the remediation system and the two vapor extraction systems including related piping and connections."

Letter from Enviro–Comp (Olsen) to DEC Austin–8/5/03. "The only means that we see to gain funding is to acquire and have ECC clean up the adjacent property...". Request to DEC for meeting to be held.

Site Status Monitoring Report–Miller (Sheridan) Oct 2001 thru January 2005. Seventeen monitoring wells onsite. Monthly monitoring from 2000 through January 2005. Groundwater flow to the north–northeast. No Bio–Rem injections during this monitoring period. Groundwater analyticals from 11/22/04 show: 7ppb xylene(MW1), 200ppb xylene(MW3), 440ppb MTBE(MW3), 374ppb MTBE(MW28), 33ppb benzene(MW7A), 17ppb MTBE(MW7A), 18ppb MTBE(MW8), 15ppb benzene(MW20), 24ppb xylene(MW20), 64ppb MTBE(MW20), 4ppb benzene(MW22), 230ppb benzene(MW23), 29ppb toluene(MW23), 73ppb xylene(MW23), 16ppb MTBE(MW23), 330ppb benzene(MW25), 28ppb MTBE(MW25), 2ppb benzene(MW27), 13ppb MTBE(MW27), 2ppb benzene(MW29), 6ppb xylene(MW29), 20ppb MTBE(MW29), 7ppb benzene(MW30), 2ppb benzene(MW32), 22ppb MTBE(MW32).

Site Status Monitoring Report–National(Beck)–Feb 2005 thru July 2005–October 2005. Sixteen monitoring wells onsite. Quarterly

groundwater sampling. Groundwater analyticals from 5/5/05 show: 450ppb benzene(MW1), 39ppb ethylbenzene(MW1), 25ppb xylene(MW1), 450ppb benzene(MW3A), 95ppb toluene(MW3A), 110ppb ethylbenzene(MW3A), 260ppb xylene(MW3A), 530ppb MTBE(MW3A), 78ppb benzene(MW7A), 7.2ppb ethylbenzene(MW7A), 10ppb xylene(MW7A), 19ppb MTBE(MW7A), 460ppb benzene(MW8), 16ppb ethylbenzene(MW8), 6ppb xylene(MW8), 12ppb MTBE(MW8), 600ppb benzene(MW20), 18ppb toluene(MW20), 97ppb ethylbenzene(MW20), 52ppb xylene(MW20), 62ppb MTBE(MW20), 11ppb benzene(MW21), 7.3ppb ethylbenzene(MW21), 31ppb xylene(MW21), 76ppb MTBE(MW21), 4ppb benzene(MW22), 16ppb MTBE(MW22), 440ppb benzene(MW23), 100ppb toluene(MW23), 340ppb ethylbenzene(MW23), 250ppb xylene(MW23), 26ppb MTBE(MW23), 1.5ppb benzene(MW24), 290ppb benzene(MW25), 6ppb toluene(MW25), 27ppb ethylbenzene(MW25), 66ppb xylene(MW25), 26ppb MTBE(MW25), 10ppb benzene(MW27), 34ppb MTBE(MW27), 4ppb benzene(MW28), 28ppb MTBE(MW28), 7ppb benzene(MW29), 6ppb xylene(MW29), 150ppb MTBE(MW29), 1.5ppb benzene(MW31), 9.2ppb benzene(MW32), 23ppb MTBE(MW32).

Groundwater analyticals (STL)-4/25/06.

Groundwater analyticals (STL)-7/7/06.

Groundwater analyticals (STL)-12/13/06. Groundwater analyticals show: 8.3ppb benzene(MW1), 300ppb benzene(MW3A), 20ppb toluene(MW3A), 99ppb ethylbenzene(MW3A), 200ppb xylene(MW3A), 170ppb MTBE(MW3A), 51ppb benzene(MW7A), 22ppb benzene(MW8), 270ppb benzene(MW20), 7.1ppb toluene(MW20), 73ppb ethylbenzene(MW20), 11ppb xylene(MW20), 30ppb MTBE(MW20), 1.8ppb benzene(MW22), 15ppb MTBE(MW28), 14ppb MTBE(MW29), 1.2ppb benzene(MW31), 24ppb benzene(MW32), 8.2ppb MTBE(MW32).

1/12/07-DEC Austin received inquiry from AG Riggi about current status of case.

1/16/07-DEC Rahman sends out contaminated soil letter in response to spill #0607773.

2/2/07-Vought-Closed spill #0607773 and consolidated it with this spill #.

2/23/07-Vought-Discussed site with DEC Austin who requested that FDNY be contacted for history of tank closures. Vought called Mohamed Ahsan (718-999-2516) and left message to return call.

DEC requires:

- 1)offsite delieation due to contamination found in street by ConEd(see spill #0607773) pending additional confirmatory sampling in the form of water samples on north side of 138th Street
- 2)investigation of numerous old vents on 12/91 site plan if no excavation occurs
- 3)continued groundwater monitoring
- 4)future use of site including possibility of excavation and installation of vapor barrier and possibly SSDS
- 6)remedial action: excavation?ORC?
- 7)National-cessation of monitoring?

02/28/07-Vought-Contract Payment Package (STL)-Groundwater sample analysis for samples received 12/1/06 (12/01/06-12/29/06).

02/28/07-Vought-Contract Payment Package (National)-Review results and preparation of summary tables, monthly well monitoring and quarterly groundwater sampling (11/01/06-11/31/06).

03/02/07-Vought-Received call and spoke to Paul Stewart(631-293-4992x12 fax:631-293-4986) who is working for potential property purchasers (Andy Levenbaum PE). One of the principals Nirav Mahta is considering purchase of property. Vought discussed scope of work including additional collection of groundwater samples north of 138th Street, need for excavation to water table, possible sampling for MNA parameters and vapor barrier/SSDS. Stipulation agreement may be issued after offsite sampling is

performed.

03/20/07–Vought–Received call from Jeremy Garlick (973–540–7358) who is working for potential purchaser. Vought called and left message to return call.

05/07/07–Vought–Contract Payment Package (National)–Result review and result preparation, monthly well monitoring, report preparation (12/01/06–03/31/07).

07/11/07–Vought–Received call from Douglas Reid (LCS 716–845–6145) who is working for potential purchaser. Vought discussed scope of work as per 3/2/07 notes and referred Reid to AG Riggi regarding lien issues.

07/12/07–Vought–Received call from Rob Frost (Signature Partners 212–633–7500x575) who is considering purchasing of site. Vought discussed scope of work with Frost. Frost may have Kleaka from Impact contact Vought for information.

09/27/07–Vought–Contract Payment Package (STL)–Groundwater sample analysis(07/09/07–07/16/07).

01/14/08–Vought–Contract Payment Package (STL)–Groundwater sample analysis (11/05/07–11/29/07).

01/14/08–Vought–Contract Payment Package (National)–Material review and report preparation, well monitoring and groundwater sampling (6/01/07–9/31/07).

02/19/08–Vought–Received email from Marcus Simons (AKRF 646–388–9527) that AKRF is working with a potential purchaser, Signature Miller Partners, LLC including redevelopment of building including possible installation of basement. Request to discuss site with Vought. Vought called Simons to discuss scope of work including possible installation of SSDS and installation of vapor barrier for possible basement. Vought spoke with Simons and summarized scope of work required by DEC including excavation and installation of vapor barrier and SSDS and installation of well north of site across 138th street. Simons will return call after contacting Signature Properties.

04/24/08–Vought–Received letter from AKRF Simmons requesting input on "likely remaining activities relating to the above referenced spill". Letter included brief summary of scope of work for potential purchaser. Vought discussed letter with DEC Austin who indicated that DEC would only review submissions by responsible parties (new owner signing STIP). Vought called AG Riggi and left message to return call to DEC Vought to see if review is warranted.

04/26/08–Vought–Received call from and spoke to AG Riggi who agreed that Vought should call AKRF and discuss need for boring across street and fact that cost of boring may be very insignificant to total cost of site development and groundwater samples should be suggested to AKRF. Vought called Simmons (646–388–9527) and left message to return call to DEC.

05/05/08–Vought–Received call and spoke to Marcus Simmons and he will discuss installation of additional wells across the street with Signature Properties and possible regular intermittent sampling and submission of a proposal for offsite downgradient groundwater sampling. Simmons will contact Department with respect to further investigation.

05/13/08–Vought–Contract Payment Package (National)– Monthly fluid monitoring (10/01/07–12/31/07).

05/14/08–Vought–Contract Payment Package (National)– Monthly well monitoring, report preparation (01/01/08–02/29/08).

05/14/08–Vought–Contract Payment Package (Test America)– Groundwater sample analysis (02/13/08–02/28/08).

05/14/08–Vought–Contract Payment Package (National)–Review project status and monthly well monitoring (03/01/08–03/31/08).

08/04/08–Vought–Received email from AKRF Simons dated 5/15/08. Basement may not be practical for the new building. Inquiry if DEC would be receptive to plan "that did not propose full excavation of the site" but instead proposed off site groundwater testing, onsite GPR to confirm absence of USTs, proper disposal of all soils requiring excavation, installation of vapor barrier and SSDS. Request to call Simons at 646–388–9527. Vought reviewed plan and DEC is receptive to plan due to relatively low groundwater concentrations on site. Vought called Simons and left message to return call to DEC.

08/06/08–Vought–Received email from Simons that potential purchaser no longer interested in property for reasons "unrelated to the spill". Vought sent email to AAG Riggi requesting RP information or whether state contractor should be used to continue monitoring as last round of groundwater samples were collected in July 2007. Teleconference with DEC Austin, DEC Vought and AAG Riggi and approval given to have state contractor (National) reinstate quarterly groundwater monitoring/sampling and additional delineation. Vought sent email to National (Beck) requiring continuation of monitoring and sampling and installation of well or wells downgradient across 138th St.

08/15/08–Vought–Received call from and spoke to Shira Gidding (Sobrow Economic Development Cooperation 718–732–7532 fax:718–292–6645) who was designated Port Morris Brownfield Opportunity Area. Sobrow working with small private entity to look at development of low economic housing. Sobrow contacted AAG Riggi who referred her to DEC. Vought faxed Gidding copy of notes.

09/24/08–Vought–Received email from Gidding requesting meeting to discuss technical issues in addition to potential application to BCP Program. Vought forwarded email to DEC Austin, AAG Riggi and DEC O'Connell. As per DEC O'Connell, DEC Kaplan is working on SoBRO BOA that Gidding is member of. Vought spoke to DEC O'Connell who said that DEC Kaplan will schedule BCP meeting and appropriate Albany BOA staff. Vought called and spoke to AAG Riggi who said she would be quite willing to participate in meeting with BCP/Spills staff.

DEC requires in addition to above technical requirements: 1)meeting with AAG Riggi prior to BCP planning meeting.

09/25/08–Vought–BCP Pre–app meeting set up for 10/8 at 1:00pm. Vought unable to attend due to vacation but as per Jane O'Connell presence is not required. Vought discussed meeting with DEC Austin who gave approval of O'Connell leading meeting without DEC Vought present. Vought called and discussed meeting with AAG Riggi and fact that Vought would not be able to attend. AAG Riggi expressed concerns of finding technical agreement on future remediation of site considering end–use prior to discussion of recovery of costs to Spill Fund and as such she was not sure that she should be included in a meeting with potential purchaser. Vought discussed site with DEC O'Connell who said that presence of AAG Riggi was not necessary as well and also stated that before they could be determined for eligibility that they needed to settle outstanding issues with AG's office. Vought called Shira Gidding and left message of same. Vought received call from and spoke to Shira who requested that meeting focus be both technical and BCP related and that primary reason for meeting was to meet with Vought. Gidding will discuss situation with supervisor on whether 10/8 meeting is still warranted and will send email to DEC.

10/06/08–Vought–Called and spoke to Gidding and BCP Pre–Application meeting set up for 10/8 at 1:30pm with DEC Jane O'Connell. Meeting held with Envirotrac to take over site and perform round of groundwater monitoring. Additional downgradient delineation to be determined upon receipt of monitoring results.

10/8/08–Vought–Discussed potential BCP with DEC O’connell who stated that BCP eligibility determination was a lengthy process and that PIN contractors should continue with work. Vought had meeting with new PIN contractor (Envirotrac) who will take over groundwater monitoring/sampling and downgradient delineation.

10/21/08–Vought–Contract Payment Package (Test America)– Groundwater sample analyses (8/28/08–9/15/08). Sent email to NYSOAG Riggi requesting site contacts so that EnviroTrac may gain access.

10/24/08–Vought–Received email from NYSOAG Riggi that "As far as I know, Doran Markowitz is the one in charge of Think Big, the owner of the property. He may be represented by Jacqueline DiCrescio, Esq. (516–470–1379). I don’t have a number for Doran. Even if DiCrescio isn’t representing him, she likely will have a number where he can be reached.

10/27/08–Vought–Current site contacts are Doran Markowitz is the one in charge of Think Big, the owner of the property. He may be represented by Jacqueline DiCrescio, Esq. (516–470–1379).

11/18/08–Received email from SoBro Gidding that "Looks like acquisition of 138th and Rider gas station is moving forward and we hope to be submitting a BCP application (with private owner) shortly." Request to share spill notes with consultant of possible owner. Vought called AAG Riggi and she was contacted by DEC O’Connell but AAG Riggi has not been in contact with anyone from SoBro to date. AAG Riggie reiterated fact that AAG Lien must be settled as well. Vought sent Gidding approving of notes to consultant and repeating fact that costs incurred to AAG’s office must be settled prior to submitting BCP application.

11/19/08–Vought–Received email from SoBro Gidding that "Exact Capital, the private LLC with whom Bonnie Riggi spoke before the pre–app meeting at DEC, is moving forward in the purchase of 138th & Rider gas station, and is currently in contract negotiations with the owner. They hope to begin conversation with Bonnie regarding the Statelien amount as soon as next week. We are well aware that this issue must be resolved before DEC will consider the project for BCP."

02/09/09–Vought–Contract Payment Package (EnviroTrac)–Meeting with DEC, set up project in billing system, review site data and historical information, site inspection and project management (09/29/08–11/02/08).

02/10/09–Vought–Contract Payment Package (Envirotrac)–Surveyed well elevations, project management and data evaluation (12/1/08–12/28/08).

03/02/09–Vought–Received email dated 2/10 from SoBro Gidding that "we’ve gone to contract with a private developer to purchase the 138th and Rider Gas station. We plan to build mixed use affordable housing...". Inquiry if PCBs were found by DEC during its investigation. Vought sent her reply that to Vought’s recollection, PCBs were not found. Vought also received inquiry from AG Riggi that she has not been contacted to date with respect to outstanding costs to Fund and she was requesting owners information. Vought forwarded request to Gidding and also stated that site will not be accepted into BCP until outstanding costs to Fund are addressed via Bonnie.

03/04/09–Vought–Received inquiry from Envirotrac(Gavin Zollo Cell:631–767–4228) if DEC wanted downgradient delineation of dissolved phase as previously required. Vought discussed issue with DEC Austin and no delineation will be performed by DEC as property is close to being purchased and delineation can be performed by purchaser.

04/03/09–Vought–Contract Payment Package (EnviroTrac)–Reviewed lab results, authored update report, groundwater sampling, wellm

monitoring (12/29/08–02/01/09).

04/03/09–Vought–Contract Payment Package (EnviroTrac)–Completion of update report, project management for invoicing and report update (02/02/09–03/01/09).

04/06/09–Vought–Completed New Contractor Work Authorization form with new contractor number and sent to Envirotrac.

05/22/09–Vought–Contract Payment Package (Test America)– Groundwater sample analysis (04/3/09).

06/17/09–Vought–Received email from SoBro (Gidding) that "Well, Rider has gotten a bit complicated, which I'm sure won't surprise you. We've stumbled upon a stack of city tax liens against the property held by a third party, one of them headed for foreclosure.. we're still in conversation with the Attorney General's and Comptroller's offices about the DEC Spill Fund lien, so in that regard its gotten pretty political! So in a nutshell, we're hoping that negotiations will be successful, that we will stop discovering obscure city liens, and that the project will remain financially feasible! And there you have it."

06/18/09–Vought–Contractor Payment Package (EnviroTrac)–Groundwater sampling, review data and update report, looked into potential offsite boring locations (03/02/09–03/31/09).

07/06/09–Vought–Contractor Payment Package (EnviroTrac)–Sample management, review and tabulation of lab results, review report and made changes, data evaluation (04/01/09–05/03/09).

07/06/09–Contractor Payment Package (EnviroTrac)–Project budgeting, review data and work schedule, data evaluation and reporting (05/04/09–05/31/09).

07/22/09–Vought–Up to date file review by Vought:

2007:

Letter from NYSOAG Riggi to Burton Weston Esq (Garfunkel, Wild and Travis PC)–2/27/07. Riggi received summary of status of site from DEC. Discussion of scope of work including tank removal, excavation of contaminated soil to the water table, collection of endpoint samples, possible further monitoring. Suggestion that developers should contact DEC Vought for more information.

Analytical Report (STL)–7/13/07. Quarterly groundwater sampling analyticals.

Analytical Report (Test America)–11/26/07. Quarterly groundwater sampling analyticals.

2008:

Site Status Monitoring Report (Enviroscience) March 2002–February 2008. Monthly monitoring and quarterly sampling. Citgo station closed since 2001. Sixteen monitoring wells onsite. Groundwater flow to the north–northeast. No free product detected during this monitoring period. Depth to groundwater is 5–7'bg. Groundwater analyticals show: 110ppb benzene(MW1), 6ppb ethylbenzene(MW1), 19ppb MTBE(MW1), 630pp benzene(MW3A), 80ppb toluene(MW3A), 340ppb ethylbenzene(MW3A), 500ppb xylene(MW3A), 240ppb MTBE(MW3A), 78ppb benzene(MW7A), 24ppb MTBE(MW7A), 160ppb benzene(MW8), 760ppb benzene(MW20), 26ppb toluene(MW20), 57ppb ethylbenzene(MW20), 23ppb xylene(MW20), 75ppb MTBE(MW20), 3ppb benzene(MW22), 130ppb benzene(MW23), 17ppb ethylbenzene(MW23), 12ppb xylene(MW23), 840ppb benzene(MW25), 17ppb MTBE(MW25), 17ppb MTBE(MW28), 2ppb benzene(MW31), 8ppb benzene(MW32), 12ppb MTBE(MW32).

Analytical Report (Test America)–2/27/08.

Letter from AKRF to DEC Vought–3/5/08. See 4/4/08 comments above.

Analytical Report (Test America)–9/15/08.

Email from SoBro (Gidding) to DEC O'Connell--10/6/08. Email including BCP Pre--Application. Groundwater Monitoring Report (EnviroTrac)--12/30/08. Wells surveyed on 12/4/08 to determine groundwater flow direction. Depth to water is 5--7'bg and flow to the north--northeast. Site undergoing quarterly groundwater sampling. Groundwater analyticals show: 170ppb benzene(MW1), 8ppb ethylbenzene(MW1), 190ppb benzene(MW3A), 49ppb benzene(MW3A), 81ppb ethylbenzene(MW3A), 110ppb xylene(MW3A), 60ppb MTBE(MW3A), 74ppb benzene(MW7A), 21ppb MTBE(MW7A), 10ppb benzene(MW8), 7ppb benzene(MW20), 53ppb MTBE(MW21), 61ppb benzene(MW25), 2ppb benzene(MW31), .74ppb benzene(MW32).

2009:

Analytical Report (Test America)--1/15/09.

Groundwater Monitoring Report (EnviroTrac)--3/31/09.

Analytical Report (Test America)--4/15/09.

Groundwater Monitoring Report (EnviroTrac)--6/24/09.

Analytical Report (Test America)--7/10/09. Groundwater analyticals show: 16ppb benzene(MW1), 9.9ppb xylene(MW1), 97ppb benzene(MW3A), 12ppb toluene(MW3A), 15ppb ethylbenzene(MW3A), 59ppb xylene(MW3A), 26ppb MTBE(MW3A), 8ppb benzene(MW7A), 2ppb benzene(MW8), 24ppb benzene(MW20), 5ppb xylene(MW20), 11ppb MTBE(MW20), 24ppb benzene(MW21), 5ppb toluene(MW21), 30ppb xylene(MW21), 28ppb MTBE(MW21), 4ppb benzene(MW25), 1.1ppb benzene(MW32).

7/23/09--Vought discussed site with DEC Austin and DEC requires:

1)confirmation of former pump/treat and SVE system removal.

2)continuation of quarterly sampling

3)installation of three downgradient wells across East 138th St and subsequent submission of MNA RAP including groundwater monitoring for DO, pH and redox.

4)possible closure of PIN Spill and reopening of TTF or other historical spill onsite upon completing remedial action.

07/23/09--Vought--Sent email to EnviroTrac (Zollo, Bohlen, Lorthior and Ataman) with above requirements.

08/12/09--Vought--Contract Payment Package (Test America)--Groundwater sample analysis (06/26/09).

08/12/09--Vought--Contract Payment Package (EnviroTrac)--Well monitoring, updated tables, updated CADD drawing, prepared for groundwater sampling, groundwater sampling and data evaluation (06/01/09--06/28/09).

08/26/09--Vought--Sent sidewalk permit letter to EnviroTrac (Ataman) for installation of wells across 138th Street.

11/4/09--Vought--Contract Payment Package (EnviroTrac)--Updated CADD figures, developed contour maps, data review, updated report review, project evaluation and coordination (06/29/09--08/02/09).

11/13/09--Vought--Contract Payment Package (Test America)--Groundwater sample analysis (10/15/09).

12/9/09--Vought--Received email from EnviroTrac (Ataman) "EnviroTrac is requesting an increase in funds..." "Activities included quarterly monitoring and sampling of on--site groundwater monitoring wells and quarterly reporting. Future work will include continued monitoring, quarterly sampling, additional delineation via down--gradient well installation, associated soil and groundwatersampling and reporting." Vought submitted ammended Contractor Work Authorization Form to DEC Austin for signature.

12/10/09--Vought--Contract Payment Package (EnviroTrac)--completed 2nd quarter groundwater monitoring report, travelled to site,

inspect for new well locations, purging and sampling of wells, work plan review, data evaluation (8/1/09–11/1/09).

2/5/10–Vought–Contract Payment Package (EnviroTrac)–Updated CADD figures, groundwater data processing, drafted 3rd quarter report, ordered sampling equipment, site travel, purging/sampling monitoring wells, project review and coordination, evaluation of off–site boring locations, look into MTA permits (11/1/09–1/3/10).

2/8/10–Vought–Contract Payment Package (Test America)–Groundwater sample analysis (1/4/10).

02/09/10–Vought–Contract Payment Package (Test America)–Groundwater sample analysis (1/30/09). Vought spoke with Test America (Erin Gaus) who confirmed that this was year old bill that had not been paid to date despite recent DEC submission.

4/12/10–Vought–Contract Payment Package (EnviroTrac)–Reviewed lab results from fourth quarter, data figures, project review and coordination (1/4–1/31/10).

4/12/10–Vought–Contract Payment Package (Test America)–Groundwater sample analysis (3/31/10).

5/3/10–Vought–Contract Payment Package (EnviroTrac)– Completed written portion of report, finalized full report, work order preparation, site travel, site monitoring and sampling, reviewed groundwater results and project coordination (2/1/10–4/4/10).

5/19/10–Vought–Up to date file review by Vought:

2009(continued):

Letter from Vought to EnviroTrac–8/26/09. Letter approving installation of three wells in north sidewalk of East 138th Street between Rider Ave and 3rd Avenue.

Groundwater Monitoring Report for September 2009–9/30/09. Groundwater at 5–8'bg and flow to the northeast. Locations for new wells were inspected. Quarterly sampling will continue.

Analyticals (Test America)–10/15/09.

Groundwater Monitoring Report for December 2009–12/30/09. Groundwater at 5–7'bg and flows to the northeast. Three wells will be installed as per NYSDEC. Groundwater analyticals show: 20ppb benzene(MW1), 160ppb benzene(MW3A), 25ppb toluene(MW3A), 72ppb ethylbenzene(MW3A), 99ppb xylene(MW3A), 59ppb MTBE(MW3A), 45ppb benzene(MW7A), 17ppb MTBE(MW7A), 6ppb benzene(MW8), 34ppb benzene(MW20), 10ppb ethylbenzene(MW20), 5ppb xylene(MW20), 15ppb MTBE(MW20), 5ppb benzene(MW21), 25ppb MTBE(MW21), 12ppb MTBE(MW24), 6ppb benzene(MW25), 1ppb benzene(MW27), 10ppb benzene(MW32).

Analyticals (Test America)–1/12/10.

2010:

Groundwater Monitoring Report For March 2010 (EnviroTrac)–3/17/10. Groundwater at 5–7'bg and flows to the northeast. Three wells will be installed as per NYSDEC. Groundwater analyticals show: 1.5ppb benzene(MW1), 65ppb benzene(MW3A), 6ppb toluene(MW3A), 6ppb ethylbenzene(MW3A), 30ppb xylene(MW3A), 21ppb MTBE(MW3A), 19ppb benzene(MW7A), 30ppb benzene(MW8), 110ppb benzene(MW20), 10ppb ethylbenzene(MW20), 7ppb xylene(MW20), 15ppb MTBE(MW20), 15ppb benzene(MW21), 26ppb xylene(MW21), 65ppb MTBE(MW21), 3ppb benzene(MW25), 43ppb MTBE(MW29), 16ppb benzene(MW32).

5/19/10–Vought–Left message for NYSOAG Riggi to return call with possible updates on responsible party efforts. Vought discussed site status with DEC Austin and due to minimal dissolved contamination, DEC will no longer install delineation wells across 138th Street and will reduce groundwater monitoring and sampling to semi–annual frequency. Vought discussed possible closure of spill

spill and reopening of TTF on site (closed spill #9101289) and as per Austin this is not feasible. Vought sent email to EnviroTrac (Lorthior and Bohlen) requiring cessation of well installation and reduction of monitoring and sampling to a semi-annual status. Vought sent revised Contractor Work Authorization forms to EnviroTrac and Test America after signature by DEC Austin.

5/20/10-Vought-Received note from AG Riggi that she has not been contacted further by any potential site purchasers. Received email from EnviroTrac (Bohlen) with pictures of two site monitoring wells with out manways and request to repair manways. Pictures show well numbers as MW31 and MW21 which may be in fenceline and not subject to pedestrian traffic. Vought sent reply to confirm location of wells. Vought received reply from Bohlen that wells were inside fenced area and that fenced area was used for parking by neighboring businesses. Vought discussed manway repair with DEC Austin and as manways are on private property within fenceline, DEC will not perform repair. Vought sent email to EnviroTrac of same.

5/25/10-Vought-Teleconference with DEC Urda and NYSOAG Riggi. Vought to refer case to DEC Urda for possible enforcement. Notified DEC Austin of same.

5/26/10-Vought-Completed case initiation form and submitted to DEC Legal.

6/8/10-Vought-Contractor Payment Package (EnviroTrac)-Updated CADD figure and file, plotted groundwater data, data evaluation and project coordination (4/1/10-5/2/10).

6/10/09-Vought-Spill transferred from DEC Vought to DEC Ketani as per DEC Austin due to Vought transfer to Section A.

7/9/10 - Raphael Ketani. I received the Contractor's Application for Payment for work performed by EnviroTrac Ltd. The work period is from 5/3/10 to 5/30/10. The invoice number was 01.DC2015.01-15. The invoice date is 6/23/10. The work consisted of project coordination, and report preparation and review. The package was found to be acceptable and an e-mail was sent to Lisa Lagasse in the Contracts and Payments Section of DER approving the package.

10/14/10 - Raphael Ketani. Today I received the 10/14/10 Test America Analytical Report for the groundwater samples that were collected on 9/30/10. Fifteen wells were sampled. These were: MW1, MW3A, MW7A, MW8, MW20 to MW28, MW30 to MW32. The analytes tested for were a short list of VOCs - BTEX plus MTBE. Almost all of the wells had results that were from below TAGM standards to the low double digits. However, MW-8 had 55 ppb of benzene, MW-20 had 87 ppb of benzene, and MW-25 had 95 ppb of benzene. I had no comments.

10/14/10 - Raphael Ketani. I spoke to Jeffrey Vought (EG I in Unit A in Region 2 DER) today about the status of the case. He was the former project case manager. He said that the groundwater contamination is not moving off-site. However, there is extensive soil contamination. No remedial action is taking place at the site as the State and the City are waiting for someone to buy the property and conduct the remediation. Routine groundwater monitoring is the only process that is taking place right now. The owner of the site, the Markowitz family, is in bankruptcy. The City and the State both have environmental liens on the property.

10/29/10 - Raphael Ketani. I received the Contractor's Application for Payment for work performed by EnviroTrac Ltd. The work period is from 8/30/10 to 10/3/10. The invoice number was 01.DC2015.01-16. The invoice date is 10/21/10. The work consisted of project coordination, prepare work order, site map, prepare for site work in September, travel to and from site, gauge wells, sample wells, use of low value equipment, light duty vehicle, sonic interface probe, and submersible pump, purchasing of supplies. The package was found to be acceptable and an e-mail was sent to Steve Karwiel in the Contracts and Payments Section of

DER approving the package.

11/8/10 – Raphael Ketani. I received the Contractor's Application for Payment for work performed by Test America. The work period is from 10/4/10 to 10/14/10. The invoice number was 22035039. The invoice date is 10/27/10. The work consisted of analyzing 15 groundwater samples for VOCs. The package was found to be acceptable and an e-mail was sent to Andrea Indelicato in the Contracts and Payments Section of DER approving the package.

11/24/10 – Raphael Ketani. I received the Contractor's Application for Payment for work performed by EnviroTrac Ltd. The work period is from 10/4/10 to 10/31/10. The invoice number was DC2015.01–17. The invoice date is 11/10/10. The work consisted of sample management, updating the CADD figure, tabulation of analytical and gauging data, plotting of data onto map, and drafting written portion of update report. The package was found to be acceptable and an e-mail was sent to Andrea Indelicato in the Contracts and Payments Section of DER approving the package.

12/14/10 – Raphael Ketani. On 12/10/10, Gavin Zollo of EnviroTrac (631) 924–3001 sent me the September 2010 Groundwater Monitoring Report for the site, dated 12/10/10. I reviewed the report. BTEX and MTBE persist as groundwater contaminants at generally low concentrations (but above TAGM). I had no further comments.

12/27/10 – Raphael Ketani. I received the Contractor's Application for Payment for work performed by EnviroTrac Ltd. The work period is from 11/1/10 to 11/28/10. The invoice number was DC2015.01–18. The invoice date is 12/7/10. The work consisted of updating the CADD figure, and making changes during the review of the status report. The package was found to be acceptable and an e-mail was sent to Steve Karwiel in the Contracts and Payments Section of DER approving the package.

3/23/11 – Raphael Ketani. Mr. Zollo sent me an e-mail that groundwater monitoring for the first set of bi-annual samples will take place on March 31st.

4/13/11 – Raphael Ketani. I received the TestAmerica groundwater monitoring results for the March 2011 round of samples. The analytical results were completely non-detect for two samples and other hits were largely a little above to a little below the CP-51 limits. There were some low to moderate double digit exceedences. Otherwise, there was nothing significant.

4/26/11 – Raphael Ketani. I received the Contractor's Application for Payment for work performed by EnviroTrac Ltd. The work period is from 2/28/11 to 3/31/11. The invoice number was DC2015.01–19. The invoice date is 4/14/11. The work consisted of project coordination, travel to and from site, gauge, purge, sample 15 wells, low value equipment, use of light duty vehicle, purchase supplies. The package was found to be acceptable and an e-mail was sent to Steve Karwiel in the Contracts and Payments Section of DER approving the package.

5/11/11 – Raphael Ketani. I received CAP 37 the Contractor's Application for Payment for work performed by Test America. The work period is from 4/1/11 to 4/13/11. The invoice number was 22036880. The invoice date is 4/26/11. The work consisted of analyzing 15 groundwater samples for VOCs. The package was found to be acceptable and an e-mail was sent to Andrea Indelicato in the Contracts and Payments Section of DER approving the package.

I reviewed the Test America 4/13/11 analytical report. The analytes of concern were BTEX plus MTBE. The detections were mostly from below the GA standards to 20 ppb. However, there were two analyte hits of 50 ppb and one of 41 ppb.

4/26/11 – Raphael Ketani. I received the Contractor's Application for Payment for work performed by EnviroTrac Ltd. The work

period is from 2/28/11 to 3/31/11. The invoice number was DC2015.01–19. The invoice date is 4/14/11. The work consisted of project coordination, travel to and from site, gauge, purge, sample 15 wells, low value equipment, use of light duty vehicle, purchase supplies. The package was found to be acceptable and an e-mail was sent to Steve Karwiel in the Contracts and Payments Section of DER approving the package.

5/26/11 – Raphael Ketani. I received CAP 24 the Contractor's Application for Payment for work performed by EnviroTrac Ltd. The work period is from 4/1/11 to 5/1/11. The invoice number was DC2015.01–20. The invoice date is 5/13/11. The work consisted of tabulating groundwater and gauging data, draft written portion of Update Report, plot data for CAD department. The package was found to be acceptable and an e-mail was sent to Steve Karwiel in the Contracts and Payments Section of DER approving the package.

10/24/11 – Raphael Ketani. Paul Stewart(631) 293–4992, ext 12 called. He inquired regarding the site history and present monitoring or remediation activity. He said that he was communicating with a potential buyer for the site who wanted more details about the property. The site had been a gas station with many pump islands and tanks. About 70 vent pipes are still present. I told him that, as far as the notes are concerned, the tanks and contaminated soil were never removed. I added that they will have to be remediated as part of the property. However, I added, the groundwater contamination was fairly low with only one well with benzene contamination in the very low triple digits, the rest were at 65 ppb or lower. I noted that 8 inches of product had been on the water table many years ago, but there was no mention of product now. Mr. Stewart asked who had been doing the monitoring up until today. I told him that a state contractor had been doing semi-annual monitoring. With that, the conversation ended.

Today I received the 10/24/11 Test America groundwater sample analytical results report. Sixteen samples had been collected on 9/29/11 by EnviroTrac. A limited suite of VOCs and MTBE were the only analytes tested for. The great majority of the results were below or slightly above CP–51 standards. The following samples had more significant results: MW–3A=benzene 200 ppb, total xylenes 70 ppb, ethylbenzene 55 ppb, MTBE 22 ppb; MW–20=benzene 120 ppb,; MW–21=total xylenes 46 ppb, MTBE 28 ppb; MW–32 benzene 31 ppb. Otherwise, I had no comments.

10/28/11 – Raphael Ketani. I received CAP 29 the Contractor's Application for Payment for work performed by EnviroTrac Ltd. The work period is from 8/29/11 to 10/2/11. The invoice number was DC2015.01–21. The invoice date is 10/17/11. The work consisted of preparation for sampling event, prepare work order, site map, chain of custody form, labels, order glassware, take 16 groundwater samples, travel to and from site, use of low value equipment, light duty vehicle, sonic interface probe, and submersible pump, purchase supplies. The package was found to be acceptable and an e-mail was sent to Steve Karwiel in the Contracts and Payments Section of DER approving the package.

The spill case is being transferred to Jeff Vought of the Spills Unit as part of a caseload realignment as per the instructions of Randall Austin, Chief of the Spills Unit. A synopsis of the case history is listed below:

The spill was called into the DEC on 4/25/91 as a manhole that was filled to the top with gasoline. There were 3 gas stations in the area. Well installation and site remediation took place during the early nineteen nineties by State contractors. Two plumes were identified. The larger one was between the station kiosk and 138th Street and the smaller one was under the gasoline USTs. The subway station nearby had gasoline odors. Groundwater showed significant contamination. Groundwater collection took place and vapor extraction systems were installed to reduce vapors in the subway. The groundwater contamination decreased over the many years of monitoring. However, semi-annual groundwater contamination has continued to this year. The plumes are not migrating off site. On 10/24/11, the DEC was informed that there may be a potential buyer for the site. Also, EnviroTrac needs to be contacted and told to increase their budget.

11/10/11 – Raphael Ketani. I received CAP 44 the Contractor's Application for Payment for work performed by Test America. The work period is from 9/1/11 to 9/30/11. The invoice number was 22038525. The invoice date is 10/31/11. The work consisted of analyzing 16 groundwater samples for VOCs. The package was found to be acceptable and an e-mail was sent to Andrea Indelicato in the Contracts and Payments Section of DER approving the package.

12/20/11–Vought–Spill transferred from DEC Ketani to Vought as per DEC Austin.

12/20/11–Vought–Received call from and spoke to EnviroTrac Lorthior who noted that bill that DEC will be receiving will cause scope of work to exceed Contractor Authorization Form and as such Lorthior requested that amount of callout be increased. Site still undergoing routine semi-annual monitoring and sampling. Vought drafted Authorization Form to be signed by DEC Austin.

12/28/11–Vought–Contract Payment Package (EnviroTrac)– (10/31/11 thru 11/27/11). Work performed including updating CADD figure, review and tabulation of 4th quarter data, drafting written portion of September 2011 Update Report, finalize and send Report.

1/3/12–Vought–Contractor Work Authorization form signed by RSE. Vought sent original via mail to EnviroTrac and uploaded to e-docs.

2/13/12–Vought–Received email request from EnviroTrac (Lorthior) for additional funds. Vought reviewed Authorization above sent on 1/3 and noted that it had old incorrect EnviroTrac contract number and as such Vought called and left message for DEC Karwiel to return call to Vought to correct issue.

4/5/12–Vought–Contract Payment Package (EnviroTrac) (2/1/12 thru 2/26/12) – Meeting with DEC, project management, communication with DEC, work on site status, records review.

4/6/12–Vought–Called and spoke with DEC Karwiel regarding issuance of Work Authorization under old incorrect contract number and Karwiel noted that Vought should send email to him noting incorrect Contract Number and request to retract Authorization. Vought sent email to Karwiel with cc to Farrar, Hale and Austin.

4/9/12–Vought–EnviroTrac Work Authorization for correct contract number signed by RSE, mailed to EnviroTrac and added to E-docs.

5/3/12–Vought–Contract Payment Package (EnviroTrac) (1/10/12–4/1/12) – Well monitoring and sampling, site travel, project management, communication with case manager, field support and coordination for field sampling event.

5/15/12–Vought–Received call from and spoke to NYCOER Steven Eisner (email:seisner@cityhall.nyc.gov) who was inquiring as to pursuement of tax liens on site. Eisner looking for file data and Vought sent him email with spill report, note that he could review file if needed and also cc'd NYSOAG Riggi and requested he contact her with further questions on liens.

06/08/12–Vought–Contract Payment Package (EnviroTrac)(4/2/12–4/29/12). Updated CAD figure and file; review and tabulation of well gauging data from groundwater sampling; Status report; project coordination and scheduling. Vought received email from DEC Indelicato that Test America was requesting a new Work Authorization form under the new lab contract C008010. Vought issued new Work Authorization and submitted to RSE for signature.

6/21/12–Vought–Contract Payment Package (EnviroTrac)(4/30/12–5/27/12). Project coordination, report updates, project management, reviewed site status, data review.

7/24/12–Vought–Contract Payment Package (Test America)(4/1/12–6/30/12). Groundwater sample analysis.

9/26/12–Vought–Contract Payment Package (EnviroTrac) (7/30/12–8/26/12). Work order, labels, glassware order, map, project coordination for september sampling, project management.

12/3/12–Vought–Contract Payment Package (Test America) (9/26/12–10/31/12). Groundwater sample analysis.

12/6/12–Vought–Contract Payment Package (EnviroTrac) (10/1/12–10/28/12). Review and tabulate gauging data from 9/26/12 and mark up of BTEX/MTBE map for CAD dept; draft portions of Sept 2012 Update.

1/9/12–Vought–Contract Payment Package (EnviroTrac) (10/29/12–11/25/12). Update CAD figure and file; Finalize and submit Third Qtr Report.

5/8/13–Vought–Contract Payment Package (Test America) (3/13/13–3/31/13). Groundwater sample analyses.

5/28/13–Vought–Contract Payment Package (EnviroTrac) (4/1/13–4/28/13) Update CAD figure an file; complete Update Report; Project Coordination and bottle order.

5/29/13–Vought–Received email from OER Chawla requesting review of RAP submitted in Feb 2013 and contacts are OER Chawla of Ms Cavy Chu at 212–788–3774. To date file review by Vought:

Groundwater Monitoring Report for March 2011 (EnviroTrac)–5/1/11. MW8 not sampled as vehicle over location. DTW is 5–7–8'bg and flow to the north/northeast. Groundwater analyticals show maximum concentrations of 50ppb benzene(MW20), 3.1ppb toluene(MW3A), 13ppb ethylbenzene(MW20), 20ppb xylene(MW3A) and 50ppb MTBE(MW21). Vought added to E–docs.

6/27/13–Vought–Contract Payment Package (EnviroTrac) (4/29/13–5/26/13). Project Coordination.

8/12/13–Vought–Complete file review to date by Vought from 5/19/10 notes above:

2010(Continued):

Groundwater Monitoring Report for September 2010–12/10/10. Groundwater depth is from 5–7'bg and flow to the north–northeast. Groundwater analyticals show: 1.5ppb benzene(MW1), 33ppb benzene(MW3A), 31ppb xylene(MW3A), 38ppb benzene(MW7A), 55ppb benzene(MW8), 87ppb benzene(MW20), 13ppb ethylbenzene(MW20), 11ppb xylene(MW20),23ppb MTBE(MW20), 26ppb benzene(MW21), 20ppb xylene(MW21), 11ppb MTBE(MW21), 2.2ppb benzene(MW22), 3.3ppb benzene(MW24), 95ppb benzene(MW25),13ppb MTBE(MW28), 31ppb benzene(MW32), 11ppb MTBE(MW32). Report notes at the request of DEC, EnviroTrac has discontinued all efforts concerning installation of three off site monitoring wells.

2011:

Groundwater Monitoring Report for March 2011–5/1/11. Groundwater depth is from 5–7'bg and flow to the north–northeast. Maximum BTEX in well MW3A at 83ppb and max MTBE is at 50ppb in well MW21.

Groundwater Monitoring Report for September 2011–5/1/11. Groundwater depth is from 5–7'bg and flow to the north–northeast. Maximum BTEX in well MW3A at 336ppb and max MTBE is at 28ppb in well MW21.

2012:

Email from EnviroTrac (Zollo) to Vought-1/17/12. Email noting that "laboratory contract issue" has been resolved and they will be sending samples to Test America once again and request to produce DEC callout for Test America.

Groundwater Monitoring Report for March 2012-5/8/12. Groundwater depth is from 5-7'bg and flow to the north-northeast. Maximum BTEX in well MW25 at 481ppb and max MTBE is at 42ppb in well MW3A. Groundwater analyticals show: 140ppb benzene(MW1), 36ppb xylene(MW3A), 42ppb MTBE(MW3A), 3.9ppb benzene(MW7A), 6.6ppb benzene(MW8), 120ppb benzene(MW20), 10ppb ethylbenzene(MW20), 17ppb MTBE(MW20), No Sample (MW21), 7ppb benzene(MW23), 430ppb benzene(MW25), 5ppb toluene(MW25), 32ppb ethylbenzene(MW25), 14ppb xylene(MW25), 15ppb MTBE(MW25), 4.2ppb benzene(MW27) 16ppb MTBE(MW28).

Groundwater Monitoring Report for September 2012-11/12/12. Groundwater depth is from 5-7'bg and flow to the north-northeast. Maximum BTEX in well MW3A at 365ppb and max MTBE is at 37ppb in well MW3A.

Test America Groundwater Analyticals-10/25/12. Included in Sept 2012 Monitoring Report.

2013:

Email from OER Chawla to DEC John-2/5/13. Email with attached RAWP prepared by OER and implemented by new developer (city auction winner) in future. Request for comments to be provided directly to Cavy Chu (OER Ph:212-788-3774).

Remedial Action Work Plan (DRAFT)-February 2013. Prepared for NYCOER. NOTE: Plan is unsigned as it is intended for Draft purposes. Site currently used as a "commercial at-grade paved parking lot with a shed". Site was a Citgo from 1992 to 2001 and owned by Think Big Auto Rental and Leasing System. "When a redevelopment plan is proposed for the Site, the project will be subject to environmental review by the New York City Office of Environmental Remediation" due to the E-designation. "At this time, a proposed redevelopment plan has not been established and construction plans are not available". Summary of remedy includes: 1)CAMP 2) Track 4 Site Specific SCOs 3)Soil sampling to evaluate the extent of soil removal 4)soil vapor sampling to collect design information for SSDS a5)waste characterization for soil disposal 6)Removal of USTs and piping and "removal of petroleum contaminated soil" 7)field screening of soil during tank removal 8)collection of endpoint samples 9)demarcation of residual soil 10)installation of waterproofing/vapor membrane beneath future building slabs 11)installation and operation of a passive or active SSDS 12)submission of a Remedial Action Report and SMP 13)Recording of a Declaration of Covenants and Restrictions.

Groundwater Monitoring Report for March 2013-5/6/13. Groundwater depth is from 5-7'bg and flow to the north-northeast. Maximum BTEX in well MW3A at 214ppb and max MTBE is at 29ppb in well MW3A. Groundwater analyticals show: 3.4ppb benzene(MW1), 150ppb benzene(MW3A), 23ppb ethylbenzene(MW3A), 37ppb xylene(MW3A), 29ppb MTBE(MW3A), No sample (MW7A), 100ppb benzene(MW20), 20ppb ethylbenzene(MW20), 15ppb MTBE(MW20), 12ppb MTBE(MW21), 38ppb benzene(MW25), 1.5ppb benzene(MW28), 6.5ppb benzene(MW32).

Test America Groundwater Analyticals-4/4/13. Included in March 2013 Monitoring Report.

Email from EnviroTrac (Amoscato) to Vought-4/24/13. Callout reached budget and new call out increase needed. Next groundwater sampling event scheduled for September and she noted she took over for EnviroTrac Gavin Zollo.

8/13/13-Vought-Called and spoke to OER Chawla and discussed possible spill closure and OER Chawla will discuss with OER Walsh and return call to Vought. Vought called OAG Riggi who had questions including who will remove recovery system, when is property going to auction, who is selling it, how environmental and judgement liens will be handled. Vought sent email to EnviroTrac that "Donna/David: After some realignment with closure goals via Albany I have reviewed the groundwater data and am looking to work towards Spill Closure of this site. Please cease all further quarterly groundwater monitoring activities at the above site and also submit a status of the onsite recovery system as it's removal and the removal of monitoring wells may have to be considered prior to closure if not performed by a buyer or developer." Vought sent email to OER Chawla that "Shaminder, As we discussed on the phone this morning, based on the groundwater analyses and the realignment of our closure goals as part of a consistency effort by Central Office, the Department is considering closure of the above Spill. As such I have sent a request to our contractor to cease all further groundwater sampling activities. I have discussed this with Randy as well as our NYS Spill Fund

Attorney (Bonnie Riggi, cc'd above) and we have the following concerns as part of this closure consideration: 1) Status of recovery system: The removal of the recovery system and monitoring wells will have to be addressed. (I have also sent an email to our contractor EnviroTrac for the current status of the system) 2) Auction Information: You noted in email below that property will go to "City Auction Winner". Do we know the auction date? Who is selling the property? How are they handling the environmental and judgement liens that are associated with the site? Maybe a teleconference with all parties is the best way to address the above so let me know your thoughts."

8/28/13-Vought-Email from EnviroTrac (Lorthior" that "I finally had a chance to review this and talk to Gavin Zollo, who has been managing this site in the recent years. I feel you need to be aware of the following three items: 1)There is no treatment system at the site. We have never seen one and the documentation we have indicates that Fenley & Nicol (F&N) removed the system in 1999. 2)There are two monitoring wells on the sidewalk in front of the site. NYCDOT regulations state that these wells should be abandoned and the sidewalk flags replaced. 3)The NYSDEC records indicate that in 1997 F&N found two 3,000-gallon USTs at the site. F&N recommended that they be abandoned in place. I did not see any mention of this work ever being performed. Also, most of the components of a gas station are still present. Please let us know if EnviroTrac should proceed with the abandonment of the two off-site wells in the sidewalk. Thanks". Vought sent reply that "Dave, Apologies for the late response and thanks for the info. Please hold for now on the well abandonment as it may be able to be performed using EPA grant monies via NYCOER and also in consideration of the difficulties in obtaining reimbursement to the Fund for monies already spent. Will keep you posted as always,"

8/28/13-Vought-Received email from OER Chu that "Thanks again for the conversation this morning. I left you a voice mail earlier to let you know that I have the support from Dan to assist DEC with closing the 15 wells at Rider Avenue. The only thing now I need to get is an EPA approval on using the grant money for this purpose. I have requested our grant administrator to run this by EPA and hope to provide an update no later than early next week. In the meantime, we can schedule a site visit, so that I have a better visual idea of the site when scoping the work."

9/6/13-Vought-Received email from OER Chu that "We have gotten an EPA approval on closing the wells at Rider Avenue and would like to start work hopefully during the week of September 16. I understand that you are on vacation and will return to the office on September 16. If you get this email, please call me and we can start coordination on the field work."

9/17/13-Vought-Received email from OER Chu that "Hey, Jeff. I just called you but had no luck. Everything is all lined up with the well closure task. I would like to get your confirmation ASAP on us visiting the Rider Ave site tomorrow to check on well depth, and decommissioning the wells on Thurs and Fri. Does this work for you? Thanks"

10/1/13-Vought-Called OER Chu (Ph:212-788-3774) and she noted that all onsite wells were decommissioned using EPA Funds and that the two off-site sidewalk wells could not be decommissioned at that time due to NYCDOT sidewalk permit was not in place. Cavy noted that additional funds may be available to decommission these two wells. Vought noted that DEC and NYSOAG still needed to know when the property is going to auction, who is selling it and how environmental and judgement liens will be handled as per email from OER Chawla to DEC John on 2/5/13. OER Chu noted that OER McIntyre would have potential purchaser information and she would send his contact information to Vought so Vought could email both OAG Riggi and OER McIntyre and facilitate discussion regarding recovery of Spill Fund monies.

10/1/13-Vought-Sent email to OER McIntyre with cc to DEC John, RSE, EnviroTrac, OAG Riggi, OER Chu, OER Chawla that "Dear Mr. McIntyre,

I am the current Project Manager for the above Spill and have just gotten off the phone with OER Cavy Chu who has been extremely helpful to date and she suggested that I email you.

I have copied my Spill Note entry below to update you as to our conversation as well as update those cc'd:

10/1/13-Vought-Called and spoke to OER Cavy Chu (Ph:212-788-3774) and she noted that all on-site wells were decommissioned using EPA Funds and that the two off-site sidewalk wells could not be decommissioned at that time due to NYCDOT sidewalk permit was not in place. Cavy noted that additional EPA funds may be available to decommission these two wells. Vought noted that DEC and NYSOAG still needed to know when the property is going to auction, who is selling it and how environmental and judgement liens will be handled. An email from OER Chawla to DEC John on 2/5/13 noted that the property was going to a "City Auction Winner" and DEC sent an email to OER Chawla requesting more information on 8/13/13 but has received no response to date. OER Chu noted that OER McIntyre would have potential purchaser information and she would send his contact information to Vought so Vought could then email both OAG Riggi and OER McIntyre and facilitate discussion regarding recovery of Spill Fund monies.

Mr. McIntyre, we would be much obliged if you could send us this information on the new owner and/or City Auction. As always if you wish to discuss the issue and Spill Fund recovery with Bonnie Riggi (Counsel for NYSOAG) you can always call her at 518-474-6124 or me on my cell at (917)577-1728. Thanks for your time," OER McIntyre sent email reply with cc to NYSOAG Riggi that "Jeff - when the trust that owns the tax lien (representing unpaid property taxes at 138th and Ryder) forecloses, i.e., auctions this site, if the auction is successful, it will produce a new site owner. There has been no decision yet to foreclose on this property, and thus there is no new owner. When a foreclosure auction is held, we will share that identify of the new owner with you and other state representatives. Hope this helps. Mark"

10/17/13-Vought-Discussed OER McIntyre email with NYSOAG Riggi and RSE. NYSOAG Riggi noted she had no objections to spill closure. RSE left message for Riggi to return call to discuss possible recovery of Funds spent on the site. Vought called and spoke to OER Chu and she will confirm appropriateness of spill closure with OER McIntyre and reply to Vought. Vought received callback from and spoke to OER Chu who noted that she spoke with OER Chawla who had no objections to spill closure. NYSOAG Riggi spoke with RSE and noted that DEC needed to be informed of UST removal date as related to potential recovery of Spill Funds. Vought sent email to OER McIntyre with cc to Riggi and RSE that "Mark, Thanks for the information and I have been discussing the site and spill closure with Randy and Bonnie Riggi. Any idea when there will be a decision to foreclose on the property?"

10/28/13-Vought-Contract Payment Package (EnviroTrac) (08/26/13-9/29/13) Work performed included discussions with Project Manager, review old files regarding treatment system.

10/31/13-Vought-Afer approval by RSE, Vought sent email to OER McIntyre, Chue, Chawla with cc to RSE and OAG Riggi that "Mark, After further consultation with both my supervisor and the NYSOAG, the Department unfortunately can no longer consider Spill Closure until the tank systems are removed from the Site under Department witness. This will enable better characterization of any remaining spill sources through direct examination. We look forward to you keeping us posted on the foreclosure auction date as you noted below. Thanks for your patience."

12/18/13-Vought-Teleconference with NYSOAG Riggi and RSE and Riggi noted that she received a copy of a motion to vacate the foreclosure order from the NYC Trust and papers indicate that the taxes were paid on the site. Vought called and left message for OER McIntyre to return call to Vought with plan for site now that there was no longer any foreclosure actions. Vought received email from OER McIntyre that "Jeff-I got your voice mail. I've asked the tax lien advisors for an update on the site. I would be very surprised if as you heard that the liens have been paid off on this site. I'll get back to you when I learn the current status of Ryder Ave. Mark'. Vought replied with cc to NYSOAG Riggi and RSE that "Mark, Thanks for your quick reply to the

voicemail I left earlier and we all (Bonnie Riggi, Randy and I) are looking forward to your response regarding the motion to vacate the foreclosure order and payment of the tax liens. Thanks again."

12/26/13–Vought–Email from OER McIntyre that "Jeff – A foreclosure judgment on this site was recently vacated, but the underlying liens (~\$1.4 M as of April 2012) have not been paid off. I anticipate a new foreclosure action to be started on this site in the near future with the intent of holding a successful auction and identifying a new site owner. Am trying to determine the timing of this, but I believe it is not soon. Mark." Vought spoke with Bonnie and she will inquire with the NYS Comptrollers (Spill Fund) and either get back to Vought or respond to OER McIntyre email.

6/26/14–Vought–Received email fom AG Riggi that "Jeff, Have you heard anything recently on this?". Vought sent reply that "I have received no updates from Mark McIntyre since his below email to us on 12/26. I have copied Mark as well as our other OER contacts in hopes that they may provide an update to us both via email. Thanks as always."

6/30/14–Vought–Received email from OER Chu that "Hi, Jeff. I hope you are well. I have not heard anything on Rider Avenue and hope that Mark or Shaminder might have an update for you. Thanks". Vought sent reply that "Cavy, We have heard nothing from Mark or Shaminder yet but must admit we are very eager for a response. Note that I copied NYSOAG Bonnie Riggi as I will be on vacation from 7/2–7/15 and am hoping that you can update her directly while I am away via this chain or the previous email chain, –Jeff" Vought received reply from OER McIntyre that "Jeff--I have no update on the information contained in my December email. Enjoy your vacation. Mark". Vought spoke with RSE and called AG Riggi to discuss response and left message. Vought then sent email to OAG Riggi with cc to OER that "Bonnie, I just spoke with Shaminder who noted that he will ask Mark to call you tomorrow to elaborate on his response below. Six months have passed since the December email where he noted"a new foreclosure action to be started on this site in the near future" and his "trying to determine the timing" and I hoping that even if could not elaborate on any recent updates, he could elaborate on the process and reasons for the hold. Thanks –Jeff." Vought received email from AG Riggi that she would be on vacation till 7/8 and Vought sent email to Riggi/McIntyre that "Mark/Bonnie, I must apologize but Bonnie will not be returning to the office until Monday 7/8 which is when I will be out on vacation as well. You may reach her at (518) 474–6124 and Bonnie, if you would like to reach Mark he is at (212) 788–3015.

I would be much obliged if could correspond directly with each other as being a geologist and also unfamiliar with foreclosure processes/liens/etc, the information exchange and possible associated resulting questions can best be facilitated by you both directly, instead of being limited by my translation and knowledge. A good vacation and holiday to both (if applicable) and thanks for your help, –Jeff

7/18/14–Vought–Received email from AG Rigg on 6/30 that she would also be out of office from 7/1 thru 7/7. Vought called and spoke to Riggi on 7/18 with regards to the continued lack of information provided by OER and Riggi noted that there was still a lien on the property and that it was likely that the Fund would not receive full recovery. Vought noted that DEC had no further concerns with respect to soil and groundwater contamination and asked if Riggi had any objections to spill closure and she noted that she had no objections to closure. Vought noted that he would discuss with RSE and RSE/Vought may return call to discuss further.

DEC possibly requires:

- 1)Reply from OER McIntyre on possible auction date and discussion of same with Riggi and RSE
 - 2)Final ISR with closure pending notificaion of UST removal?
 - 3)cc to Riggi, Urda, OER Chawla and Chu
 - 4)Possible spill closure letter with soil contamination clause.
-

NYSDEC FALL 1998 MTBE SURVEY INFORMATION FOR 9101008

Maximum MTBE concentration: 39964.0 PPB
 BTEX offsite: No

Current MTBE concentration: 33.1 PPB

Source of MTBE

Number of private drinking water wells impacted: 0
 Number of public water supply wells impacted: 0
 Number of private drinking water wells impacted: 0
 Number of replacement wells drilled: 0
 Number of water main extensions: 0
 Number of water main hookups: 0
 Number of residences provided w/ bottled water: 0
 Number of people affected: 0

Steel Underground Storage Tank - X
 Fiberglass Underground Tank -
 Aboveground Storage Tank -
 Piping - X
 Source not identified -
 Other source - X

Indoor Air Impacts : No
 Aquifer Impacts : No

Ongoing remediation: Yes

Monitoring Frequency

Monthly - Quarterly - X Semi-annual - Annual - Other -

Remedial Action used

No Action -

Groundwater

Soil

Pump and Treat - X
 Air sparging -
 Bioreactor -
 Natural attenuation -
 Oxygen injection -
 Biosparging -
 Dual phase extraction -
 Other - X

Soil Vapor extraction - X
 Excavation and disposal -
 Bioremediation - X
 Low temp thermal desorption -
 Oxygen injection -
 Other -

Under investigation: No
 Dept. of Health involvement: No

 Dept. of Health Remarks: No remarks given for this spill

General Remarks: Source other: tank over fills. GW other: bioremediation.

Map Identification Number 41 **MOBIL SERVICE STATION 17-QDM**
 150-54 WEST 145TH ST

MANHATTAN, NY

Spill Number: 1006216

Close Date:
 TT-Id: 520A-0257-025

MAP LOCATION INFORMATION

Site location mapped by: PARCEL MAPPING (2)
 Approximate distance from property: 2606 feet to the WNW

ADDRESS CHANGE INFORMATION
 Revised street: 150-154 W 145TH ST
 Revised zip code: NO CHANGE

Source of Spill: GASOLINE STATION OR PBS FACILITY
 Notifier Type: Other
 Caller Name:
 DEC Investigator: SXMAHAT

Spiller: HESS STATION ADJACENT TO PROPERTY
 Notifier Name:
 Caller Agency:
 Contact for more spill info: MIKE MAHERHOFFER

Spiller Phone:
 Notifier Phone:
 Caller Phone:
 Contact Person Phone: (631) 218-0612

Category: Known petroleum or hazardous material release with minimal potential for fire/explosion (indoors or outdoors), drinking water contamination, or releases to surface waters.
 Class: Willing RP - No DEC Field Response - Corrective Action Initiated or Completed by RP or Other Agency

Spill Date	Date Cleanup Ceased	Cause of Spill	Meets Cleanup Standards	Penalty Recommended
09/07/2010		OTHER	NO	NO

Material Spilled	Material Class	Quantity Spilled	Units	Quantity Recovered	Units	Resource(s) Affected
GASOLINE	PETROLEUM	0	UNKNOWN	0	UNKNOWN	GROUNDWATER


Caller Remarks:

possibly from Hess Gas Station next store - lab results showed 12000 ppb of mpbe - Mike Haggerty aware of this situation

DEC Investigator Remarks:

Spoke with John Engdahl @ Hess. His number is (732)750-6934. As per his request, recent data from 150-54 West 145th Street was sent to him for his review.(sr)

5/30/14 - Austin - Spill transferred from Rahman to Mahat for followup with Hess - end

Map Identification Number 42 **GASETERIA**
 2477 3RD AVENUE

BRONX, NY

Spill Number: 0230034

Close Date:
 TT-Id: 520A-0013-185

MAP LOCATION INFORMATION

Site location mapped by: PARCEL MAPPING (1)
 Approximate distance from property: 2630 feet to the S

ADDRESS CHANGE INFORMATION

Revised street: NO CHANGE
 Revised zip code: NO CHANGE

Source of Spill: GASOLINE STATION OR PBS FACILITY
 Notifier Type: Other
 Caller Name: JEFFREY VOUGHT
 DEC Investigator: RXKEATIN

Spiller: ROBERTO – GASETERIA
 Notifier Name: BRADLEY FISHER
 Caller Agency: NYSDEC
 Contact for more spill info: ROBERTO

Spiller Phone: (718) 782-5175
 Notifier Phone: (800) 477-7411
 Caller Phone: (718) 482-6364
 Contact Person Phone: (718) 782-4200

Category: Known petroleum or hazardous material release with minimal potential for fire/explosion (indoors or outdoors), drinking water contamination, or releases to surface waters.
 Class: Willing RP – DEC Field Response – Corrective Action Initiated, Taken Over, or Completed by RP or Other Agency

Spill Date	Date Cleanup Ceased	Cause of Spill	Meets Cleanup Standards	Penalty Recommended
01/31/2002		UNKNOWN	NO	NO

Material Spilled	Material Class	Quantity Spilled	Units	Quantity Recovered	Units	Resource(s) Affected
GASOLINE	PETROLEUM	0	GALLONS	0	GALLONS	GROUNDWATER
UNKNOWN PETROLEUM	UNKNOWN	0	GALLONS	0	GALLONS	

Caller Remarks:

Contaminated soil and groundwater found. Data reported to DEC by Delta despite knowledge of Gaseteria since 8/5/2002.

DEC Investigator Remarks:

Prior to Sept, 2004 data translation this spill Lead_DEC Field was "VOUGHT"
 See also spill # 9306863 which has been closed as duplicate. JK.

2/6/06 – Obligado – Review baseline assessment report, submitted by Delta, 10/2/02. Site was an active Gaseteria at time of assessment with 3 4000 gallon gasoline USTs and 1 1000 gallon Diesel UST. Nearest surface body is Harlem river, 1200 ft southwest. 2 schools located 1000 ft east/southeast. Ground water located at 8.6 to 9.3 ft bgs and likely flows southwesterly. Soil is sand down to 15 ft bgs. Soil results only showed MTBE impacts at the 6–8 ft interval. Ground water showed 16,860 BTEX in MW2, 443 BTEX in MW1. Soil is sand down to 15 ft bgs.

6/9/06 – Obligado – Drilling pushed to 3Q06.

7/19/06 – Obligado – Meeting with ASR, Gaseteria, DEC. This site will require delineation and possibly remediation. Will be included on the corrective action schedule.

9/12/06 – Emailed Gaseteria Multi site stipulation agreement on 9/8/06. Sent original on 9/12/06. Due date for investigation workplan is 4/1/07.

6/1/07 – Obligado – Phone conversation with Muller. Pushed workplan due date to 8/1/07.

9/25/07 – Obligado – Spoke to Steve Muller. He said the workplan is complete and he will submit it today.

9/26/07 – Obligado – Received the investigation work plan.

10/26/07 – Obligado – Review investigation workplan. The workplan proposes the installation of 4, 2" monitoring wells. Water anticipated at 8.5 – 9 ft bgs. Soil and ground water samples for 8260/8270 will be collected. All wells will be surveyed. An Investigation Summary Report will be submitted within 60 days.

1/28/08 – Obligado – I reviewed the ISR, dated 12/24/07. 4 borings/monitoring wells were installed at the site. GW impacts were found at 3 of 4 wells. Soil impacts found at 2 of 4 locations. Max soil and ground water impacts found at MW1, with 191,000 ug/m³ BTEX in soil and 7500 BTEX in Ground water. Additional delineation is required. Several data gaps on site and delineation need off-site. Sent email to steve muller require workplan for additional investigation both on and off-site. Also requested information about tanks and soil endpoint sampling as I could not find any UST Closure report. Steve in the email coverletter requested postponement of off-site delienation due to difficulty installing off-site wells downgradient due to Major Deegan and necessity for a sensitive receptor survey. I emailed Steve that Delta already did a receptor survey (above) and they should insall wells across the Deegan if necessary.

4/23/08 – Obligado – Site Meeting with Steve Muller to scope out new well locations. We discovered there were many preexisting montitoring wells at the site. Also the USTs were still in place, contrary to PBS registration, which lists the USTs as closed/removed.

4/25/08 – Obligado – Based on the above I sent an email to SSteve Muller, with CC to Gaseteria requiring submissssion of new workplan within 30 days which includes the following: 1) An updated site plan showing all existing and newly installed monitoring wells, and any pre-existing remedial systems. 2) An updated ground water contour map based on liquid level gauging data from all new and existing monitoring wells. 3) An updated ground water plume map based on analytical results from ground water samples collected from all new and existing monitoring wells. Prior to sampling all monitoring wells should be properly developed. The inside of all manhole covers should be cleaned of debris. 4) A new Proposed Monitoring Well Location Map based on all the newly acquired data. 5) Updated UST information. What is the status of these tanks? Are they empty, full, or abandoned in place? The PBS registration for the site must also be updated to reflect true site conditions.

5/28/08 – Obligado – Reviewed a revised workplan with updated plume map. 4 historic wells that contained water were added to the site plan and gauged. They were not sampled because there was not enough water in the well. The plan proposes 4 additional wells, 2 onsite and 2 off-site. The plan also proposes to investigate the tanks and update PBS registration. I sent an email approval to Steve Muller and Gaseteria.

8/20/08 – Obligado – Meeting with ASR, Gaseteria, DEC. Site delineation is ongoing. Gw Sampling scheduled for August 25, 2008.

RIR due by end of September 2008.

10/8/08 – Obligado – Review RIR. Extremely high soil concentrations in downgradient well locations. MW7 (farthest off-site across street below Deegan Overpass) had over 3,000,000 ug/u3 total VOCS and 1000 ug/L total VOCs. Sent email to Steve requiring additional delineation and request site meeting to look at potential locations. Site meeting 10/16/08

10/16/08 – Obligado – On-site meeting with Steve MULLER. Potential developers were there as well. We looked at some potential boring locations. A Potential developer was on-site as well.

10/20/08 – Obligado – Reviewed IWP. Proposes 4 to 6 additional boring locations. I approved the plan. Emailed approval letter to Steve. Report due in 60 days.

12/30/08 – Obligado – RIR submitted by Steve Muller for Gaseteria.

5/10/09 – Obligado – After review of the report, sent disapproval letter to Gaseteria. Required revisions to the tables and figures, addition of soil boring logs and analytical results.

6/10/09 – Obligado – RIR re-submitted by Tomasello.

10/5/09 – Obligado – Completed review of RIR. 4 additional wells were installed. 2 met with refusal under the Major Deegan overpass probably due to footing structures. The ground water plume has been adequately delineated based on the site constraints. I sent an approval letter for the RIR.


10/13/09 – Obligado – Meeting with Gaseteria, DEC, Reliant Consulting, and JCBroderick. This site was recently sold and the new owners were accepted into the Brownfield Cleanup Program (BCP). The new owners did not yet sign the BCP agreement. DEC Legal is sending them a "sign or get rejected from the program" letter. AKRF are the new owner's consultants. DEC approved the Final RIR. DEC is requiring that GOC continue the MM & QS of the off-site wells.

4/29/2013 – Project manager changed to Keating in Central Office.



ACTIVE HAZARDOUS SPILLS – MISC. SPILL CAUSES – EQUIPMENT FAILURE, HUMAN ERROR, TANK OVERFILL, DELIBERATE SPILL, TRAFFIC ACCIDENT, HOUSEKEEPING, ABANDONED DRUM, VANDALISM AND STORMS – IDENTIFIED WITHIN 1/2 MILE SEARCH RADIUS.
 All spills mapped and profiled within 1/8 mile. Between 1/8 mile and 1/2 mile search radius, spills reported to be greater than 100 units and spills reported in the NYSDEC Fall 1998 MTBE Survey are mapped and profiled. Spills reported to be less than 100 units are listed in a table at the end of this section.

PLEASE NOTE: * Compass directions can vary substantially for sites located very close to the subject property address.

Map Identification Number 43	GETTY S/S #58409 – GETTY PROPERTIES		Spill Number: 9713385	Close Date:
	119 W. 145TH ST	MANHATTAN, NY		TT-Id: 520A-0098-811
MAP LOCATION INFORMATION		ADDRESS CHANGE INFORMATION		
Site location mapped by: PARCEL MAPPING (1)		Revised street: NO CHANGE		
Approximate distance from property: 2319 feet to the NW		Revised zip code: NO CHANGE		
Source of Spill: GASOLINE STATION OR PBS FACILITY	Spiller: GETTY GASOLINE 58409	Spiller Phone:		
Notifier Type: Responsible Party	Notifier Name:	Notifier Phone:		
Caller Name: BRIAN DEVOE	Caller Agency: TYREE BROS.	Caller Phone: (516) 249-3150		
DEC Investigator: KGHale	Contact for more spill info: CALLER	Contact Person Phone: (516) 249-3150		

Category: Known or probable release, where, without action, there is a potential for a fire/explosion hazard (indoors or outdoors), contamination of drinking water supplies, or significant release to surface waters.

Class: Willing RP – DEC Field Response – Corrective Action Initiated, Taken Over, or Completed by RP or Other Agency

Spill Date	Date Cleanup Ceased	Cause of Spill	Meets Cleanup Standards	Penalty Recommended
03/03/1998	06/03/2003	EQUIPMENT FAILURE	NO	NO

NO MATERIAL INFORMATION GIVEN FOR THIS SPILL

Caller Remarks:

TANK UNGRADE, FOUND CONTAMINATION.

ORIGINAL SPILL ASSIGNED TO O'DOWD.

DEC Investigator Remarks:

Prior to Sept, 2004 data translation this spill Lead_DEC Field was "VOUGHT"
 3/14/03 REASSIGNED FROM ROMMEL TO VOUGHT.

6/27/2003–Vought–File review by Vought:

Tank Upgrade Report–Dec 1998–Tyree Brothers Environmental Services (Paul Hatcher 631–249–3150)–"Adjoining six–story building to the west, adjoining two story buildings to the east and north. Merit service station across W145th Street. Four (4000–gallon) gasoline USTs upgraded. Soil excavated to approximate depth of 3' below grade. Six soil endpoint soil samples taken (analyticals provided). Soil analyticals show concentrations up to 47000ppb toluene (S5), 1603000ppb xylene, 88800 ppb naphthalene and 19300ppb MTBE. 84.24 tons of soil excavated and removed (disposal manifest provided).

Subsurface Investigation Report–Dec 2000–Tyree–Eleven soil borings performed using Geoprobe. "Perched groundwater was encountered at approximate depths of 10–15bls". Soil analyticals show concentrations up to 8060ppb benzene (SB7), 288000ppb toluene, 16200ppb MTBE (SB8), 70300ppb naphthalene. Groundwater analyticals show up to 6470ppb benzene, 29600ppb toluene, and 172000ppb MTBE.

Quarterly Monitoring Reports–March 2001 thru Sept 2001. Four monitoring wells on–site. Remedial activities are EVR/Remediation Assessment. Two additional wells installed in 7/1. Groundwater concentrations up to 3820ppb benzene (W1), 1770ppb toluene(W1), 26940ppb xylene (W5) and 445000ppb MTBE (W4).

Pilot Test Report and SVE and DPE–Nov 2002–Tyree–See RAP comments (June 2003) for pilot test results. Tyree proposes DPE due to higher radius of influence than SVE.

3/29/2003–Vought–Received email from Paul Hatcher that 2" of product was found in W5. Product was bailed. Monitoring and bailing began weekly.

Quarterly Monitoring Reports–Oct 2002 thru Dec 2001. Six monitoring wells on–site. Remedial activities are EVR/Remediation Assessment. Free product (.02') in W2. Groundwater concentrations up to 2100ppb benzene (W1), 6180ppb xylene (W5) and 348000ppb MTBE (W4).

Letter to NYSDEC–Feb 18, 2003–Letter sent to NYSDEC by Tyree requesting Stipulation Agreement so that Tyree could proceed with proposed system design and installation. In letter Tyree states that they previously submitted a Soil Vapor Extraction and Dual Phase Extraction Pilot Test in Nov 2002.

4/17/2003–Vought sent Stipulation, CAP, Guidance Document and cover letter to Kevin Shea (Getty Properties).

6/3/2003–Vought–Received signed stipulation agreement from Getty.

Quarterly Monitoring Reports–Jan 2003 thru March 2003–Tyree–Six monitoring wells on–site. Groundwater concentrations up to 3550ppb benzene(W1), 2330ppb toluene(W1), 12700ppb xylene(W4) and 59800ppb MTBE. No free product in wells. Four dual phase extraction wells (DPE) wells were installed for future remediation system. Borings logs and soil analyticals provided. Soil concentrations up to 2180ppb benzene(E4), 3740ppb toluene(E4) and 4140ppb MTBE(E4).

Proposed Remedial Action Plan–June 2003–Tyree–Depth to perched groundwater is ten to twelve feet. Groundwater flows to the east. During installation of wells W5 and W6 two ghost tanks found and could not be removed due to their location underlying operational pump island (both tanks were filled with water with no measurable product). Review of historical maps by Tyree

suggested that there are possibly eight additional tanks on-site. Free product found in wells W4 and W5. A radius of influence of 16 was estimated by pilot tests, therefore conventional SVE would not accomplish treatment goals. A following pilot test of DPE indicated groundwater pumping in the DPE created a zone of influence exceeding 25'. Soil heterogeneities cause vapor flow rates to be less than 40cfm. Tyree proposes installation of DPE system of five extraction wells with liquid ring vacuum pumps. Estimated fluid extraction rate is 10gpm. Extraction wells installed in Apr with radius of influence of 20'. Fluids will be processed through a oil/water separator, air stripper and liquid phase carbon unit. Treated groundwater will be discharged into storm sewer. Vapors will be scrubbed using activated carbon adsorption. Monthly air samples will be collected and analyzed for NIOSH 1501. Discharge of wastewater will be monitored weekly for 30 days then monthly thereafter. Tyree requests written approval of RAP.

6/27/2003–Vought–NYSDEC requires 1)off site delineation 2)surrounding area site plan, sensitive receptor monitoring schedule and data 3)Additional copies of Site status report and Remediation Report of Aug 2002 (Vought–never received these documents) 4)Investigation of eight additional tanks referred to in RAP. These requests must be satisfied before RAP approval. Vought sent email to Tyree (Hatcher) on 7/2/03 with above requirements.

Quarterly Monitoring Reports (Tyree) July 2003 thru Dec 2003. Five monitoring wells onsite, one monitoring well/dual phase extraction well and four DPE wells for future remediation system. DPE wells were installed 4/10/03–4/11/03. Groundwater flow to the northeast. .15' of LNAPL in MW15. "Trenching to connect all DPE wells completed in 7/03. Awaiting purchase of DPE system and permits for system". Groundwater concentrations up to 1020ppb benzene(W1), 865ppb benzene(W2), 1420ppb benzene(W3), 1560ppb benzene(W4), free product(W5), and 14ppb MTBE(W6). Monthly monitoring and bailing to recover free product.

2/19/04–Vought–Sent letter as per CAP rejecting RAP until the following requirements are met: 1)delineation to the west of W3, east of W–1, northwest of W2, downgradient from W4 2)inclusion of W5 in DPE system due to free product 3)surrounding area site plan. Vought sent letter with above requirements on 2/19/04.

5/1305–Vought–New file review by Vought:

Quarterly Monitoring Reports (Tyree Org)–July 2004 thru Dec 2004. Wells onsite include: five monitoring wells, one monitoring well/dual phase extraction well, and four DPE wells for future remediation system. Groundwater flow to the east–northeast at depths of 10–12' below grade. Groundwater analyticals show: 2600ppb benzene(W1), 1370ppb toluene(W1), 1200ppb ethylbenzene(W1), 5640ppb xylene(W1), 3690ppb MTBE(W1), 1490ppb benzene(W3), 699ppb toluene(W3), 242ppb ethylbenzene(W3), 652ppb xylene(W3), 3750ppb MTBE(W3), no sample(W4), no sample(W5), 11ppb MTBE(W6).

5/13/05–Vought–DEC no longer requires delineation upgradient of source but however still requires: 1)addition of MW5 to DPE or affirmation of inclusion in ROI of DPHVE system. Vought sent email with requirements. Vought received email from J Rennie that MW 5 was tied into DPHVE.

08/31/2005 – Feng – Project transferred from Vought to Feng.

11/15/2005 – Feng – Dual Phase Extraction System is installed and ready to run. However, it is still awaiting electric approval from NYC Electrical Control Board/Cod Edison.

12/19/2005 – Feng – Quarterly Monitoring Report, 7/2005 – 9/2005. The site is currently an active gasoline station & convenience store with car wash. Groundwater flows to east at the depth of 10.81' to 11.99' bg. There are 5 monitoring well, 1

monitoring/extraction well and 5 extraction wells. W-1, rapid increased and 49,390 ppb BTEX, rapid decreased and 804 ppb MTBE. W-2, rapid increased and 12,163 ppb BTEX, decreased and 8,500 ppb MTBE. W-3, decreased and 7,187 ppb BTEX, decreased and 3,540 ppb MTBE. W-4, increased and 3,638 ppb BTEX, decreased and 2,180 ppb MTBE. W-5, increased and 6,135 ppb BTEX, increased and 120 ppb MTBE. W-6, increased and 32 ppb MTBE, 10 ppb MTBE. Absorbent sock in W-5. Still waiting for electrical approval. (RJF)

1/17/2006 – Feng – Quarterly Monitoring Report, 10/2006 – 12/2005. The site is an active gasoline station & convenience store with car wash. Groundwater flows to east at the depth of 10.14' to 11.43' bg. 5 monitoring wells, 1 monitoring/extraction well and 5 extraction wells onsite. W-1, 48,920 ppb BTEX, 1,470 ppb MTBE. W-3, decreased and 4,467 ppb BTEX, 3,150 ppb MTBE. W-4, increased and 6,912 ppb BTEX, 2,410 ppb MTBE. W-6, low and 1 ppb BTEX, 13 ppb MTBE. Absorbent socks in W-5. Still waiting for electrical approval for the system installed onsite. (RJF)

1/17/2006 – Feng – Emailed to Joe Rennie asked about the status of the site, and the reason why couldn't get the electrical approval. (RJF)

2/13/2006 – Feng – Emailed to Joe Rennie requested the status of the pending electrical approval from ConEd. (RJF)

2/13/2006 – Feng – Reply from Joe Rennie "Please be advised that Tyree has tried making contact numerous times via phone and faxes with the electrical sub-contractor requesting the status in this matter. When Tyree was able to make contact with the sub-contractor, it was told to us that they did not hear back from the ECB and that they will make a follow-up phone call to check on the status." " At this point, the only thing that Tyree can do is to keep contacting the sub-contractor. If NYSDEC has any suggestions, we are surely open to them." (RJF)

2/14/2006 – Feng – Emailed to ConEd requesting status of the project and reason why electric service hasn't granted yet. and asked for the contact information of the project manager. (RJF)

2/14/2006 – Feng – Joe Rennie emailed the contact information of ConEdison. (RJF)

2/15/2006 – Feng – Letter requesting assistance in gaining electrical approval from ConEdison to Kevin Gallagher via fax: 212-673-1729 and certified mail. (RJF)

2/15/2006 – Feng – Called from Antonio Alaimo (ConEdison) and follow up by email. He called Mr. Godsil (Tyree's sub-contractor) on 1/26/2006 and Godsil is still waiting for the certificate from the city before ConEd could install a new meter. He said once the certificate is on hand, ConEdison will take care of this case right away. (RJF)

2/15/2006 – Feng – Called Harry Godsil (516-827-5324). He said that they re-filed for certificate and done the re-wiring. He will follow up with the Electric Board and ConEdison. It will be all set in a couple weeks. (RJF)

3/8/2006 – Feng – Called Harry Godsil and left message if he got the certificate from the city yet. (RJF)

3/17/2006 – Feng – Faxed Harry Godsil a message and inquired the status of the power supply for the remediation system for this site. Requested the contact information if he haven't received the certificate from the city yet, such as contact name, address, phone# and fax#. (RJF)

3/29/2006 – Feng – 3/28/2006 Letter faxed to NYC Department of Buildings – Electrical Division and requested assistance in

obtaining the electrical certificate. Called from Inspector Diamond (212)566-3812 saying that they never received any application for that. Emailed Joe Rennie and asked him to look into this problem. (RJF)

4/4/2006 – Feng – Email from DOB Bonnie Gerard. She stated that their inspector visited the site and found some violation. And DOB will be expedite Getty's sub-contractor's application. Feng Forward the violations list to Joe Rennie and strong recommend him to hire another electrician to remove the violation and then to run the system. (RJF)

4/6/2006 – Feng – Email Joe Rennie requested about the status of electrical work for the site.

4/7/2006 – Feng – Email from Joe Rennie "I have another electrical contractor working on it. The contractor was in our office on Wednesday and Paul Hatcher and myself spoke to him. He assured us that he will follow up with the NYC DOB. As far as Con Ed goes the paperwork was filed and a case number has been assigned, it's the NYC DOB that doesn't have the necessary paperwork to proceed." (RJF)

5/4/2006 – Feng – Quarterly Monitoring Report, 1/2006 – 3/2006. Active gasoline station and convenience store with car wash. Groundwater at 10.59' to 11.56' bg and flows to east. Sampling and gauging as of 3/21/2006. There are 5 monitoring, 1 monitoring/extraction, 5 extraction wells. W-1, 0.04' FP. W-3, increased and 13,227 ppb BTEX (1,870 ppb B, 6,010 ppb T, 647 ppb E, 4,700 ppb X), 3,180 ppb MTBE. W-4, decreased and 4,651 ppb BTEX (1,750 ppb B, 31 ppb T, 1,050 ppb E, 1,820 ppb X), 1,230 ppb MTBE. W-6, 5 ppb BTEX, 16 ppb MTBE. Noted that absorbent sock in monitoring well (W-1). Electrical contractor waiting on Co Edison and NYC Electrical Control Board for installation approval and final inspection. (RJF)

6/27/2006 – Feng – Dual Phase Extraction System startup. DEC staff Sun, Feng, Andersen, and Krasweski were onsite to witness this event. (RJF)

11/9/2006 – Feng – Quarterly Monitoring Report, 7/2006 – 9/2006, 10/9/2006, by Tyree. Active gasoline station and convenience store with car wash. Sampled and gauged on 9/28/2006. 5 monitoring wells, 1 monitoring/extraction well, and 5 extraction wells. DTW 10.35' to 11.29' bg. Flows to easterly. LNAPL in MW-1, 0.30 feet. BTEX range ND to 17,637 ppb. MTBE range 1 ppb to 2,740 ppb. (RJF)

2/7/2007 – Feng – Quarterly Monitoring Report, 10/2006 – 12/2006, 1/2/2007, by Tyree. Groundwater sampled and gauged 12/27/2006. 5 monitoring, 1 monitoring/extraction and 5 extraction wells. DTW 9.92' to 11.98' bg. Flows east. LNAPL in W-1 (0.12'). W-3, 4,249 ppb BTEX, 700 ppb MTBE. W-4, Not accessible. W-6, BTEX ND, 4 ppb MTBE. (RJF)

5/17/2007 – Feng – New Spill 07-01951 called in. The caller stated that there is product in the monitoring well. Contacted Tyree to see what happened. (RJF)

5/17/2007 – Feng – Rob. S (Tyree) called back and he will send a field technician to the site and gauge those monitoring well. Product will be sampled if any were found in the wells. Will call back tomorrow with the gauging results. (RJF)

5/18/2007 – Feng – Email from Joe Gavin (C2G Environmental Consultants) to DEC Jacob Krimgold. During the Third Party Audit Inspection conducted 5/17/2007, some PBS violation were found and the station has been closed. (RJF)

5/23/2007 – Feng – Email updates from Rob. S (Tyree). A field tech was there yesterday and this morning. One monitoring well with 0.01' of product, the others including the dual phase ones has no product. (RJF)

6/26/2007 – Feng – Quarterly Monitoring Report, 1/2007 – 3/2007, 4/2007. Groundwater sampled 4/2/2007. 5 monitoring wells, 1 monitoring/extraction well, 5 extraction wells. DTW 10.40' to 11.69' bg. Flows to east. LNAPL in MW-1 (0.05'). W-3, 1,618 ppb BTEX, 949 ppb MTBE. W-4, not accessible. W-6, ND. Dual Phase Extraction system running. As of 4/18/2007, Influent 11.6 ppb BTEX and 13.90 ppb MTBE, effluent MDL. (RJF)

9/28/2007 – Feng – Quarterly Monitoring Report, 5/2007 – 7/2007, 8/2007. Groundwater sampled 7/9/2007. 5 monitoring wells, 1 monitoring/extraction well, 5 extraction wells. DTW 10.32' to 11.25' bg. Flows to east. No LNAPL. W-1, 40,412 ppb BTEX, 161 ppb MTBE. W-3, 6,555 ppb BTEX, 2,010 ppb MTBE. W-4, NA. W-6, BTEX ND, 4 ppb MTBE. (RJF)

3/21/2008 – Feng – Quarterly Monitoring Report, 8/2007 – 11/2007, 12/2007. Active gasoline station and convenience store with car wash. Groundwater was gauged and sampled 11/8/2007. 5 monitoring wells, 1 monitoring/extraction well and 5 extraction wells. DTW 10.78' to 11.97' bg. Flows to east. LNAPL in MW-1 (0.33'). BTEX range ND to 14,373 ppb (MW-3). MTBE range 3.3 ppb to 1,910 ppb (MW-3). Dual Phase Extraction system has been off line since November due to a pump failure and will be restarted in 12/2007. (RJF)

3/24/2008 – Feng – Email from R. Szczespanski (Tyree). The system is back to service in mid February 2008. (RJF)

7/11/2008 – 1Q2008, 12/2007 – 4/2008, 5/2008. Active gasoline station and convenience store with car wash. Groundwater was gauged and sampled 4/22/2008. 4 monitoring wells, 1 monitoring/extraction, 5 extraction wells. DTW 10.51' to 11.60' bg. Flows to east. LNAPL in W-1 (0.04'). BTEX range ND to 13,950 ppb (W-3). MTBE range ND to 1,760 ppb (W-3). The dual phase extraction system is on. Total BTEX influent ND to 0.93 ppb, MTBE ND to 7.8 ppb. Effluent ND.

Email to Tyree for check/evaluate the remedial system and to optimize the recovery. (RJF)

9/4/2008 – Getty Properties portfolio meeting with Delta and Tyree. Some vapor points might be installed in the area where the extraction wells located. Historical data for W-5. Correct the W-2 which is connected to the system. Need well within the property line near the extraction well which is downgradient of W-1. Check why extraction wells were put this way. work plan by 12/2008. (RJF)

1/6/2009 – Getty Properties portfolio meeting with Delta and Tyree. In 2005, there were 5 vapor points along the apartment building and came out clean. DEC received the delineation work plan, and under review. (RJF)

1/23/2009 – Reviewed Investigation Work Plan, dated 12/29/2008, by Tyree. One well is proposed near the vacuum area. DEC provided comments and requires a well to be installed at the extraction wells area as we agreed upon the meeting of 9/2008. (RJF)

1/28/2009 – Received and reviewed the Investigation Work Plan, dated January 27, 2009, by Tyree, pdf copy, sent via email. Tyree proposed to have 2 wells installed. email from Tyree on 1/27/2008, they will measure the water depth and will have proper amount of screen installed, at least 5 feet above water table. Work plan is approved. Field work to be scheduled for 1Q2009. Investigation report due 3/2009. (RJF)

3/17/2009 – Quarterly Monitoring Report, 5/2008 – 7/2008, 8/2008, by Tyree. Active gasoline station and convenience store with car wash. Groundwater was gauged and sampled 7/17/2008. 4 monitoring wells. NO LNAPL. DTW 10.42' to 11.90' bg. Flows to east. BTEX range 1.7 ppb to 41,264 ppb (W-1). MTBE range ND to 1,890 ppb (W-3). Dual phase extraction system is on line. BTEX

influent ND. MTBE influent range 1.1 to 3.2 ppb. BTEX and MTBE effluent ND.

Quarterly Monitoring Report, 8/2008 – 10/2008, 11/2008, by Tyree. Active gasoline station. Groundwater was gauged and sampled 10/29/2008. 4 monitoring wells. NO LNAPL. DTW 9.98' to 11.89' bg. Flows to east. BTEX range ND ppb to 24,172 ppb (W-1). MTBE range ND to 1,220 ppb (W-3). Dual phase extraction system on line. No BTEX influent or effluent. MTBE influent 2 to 3 ppm, effluent ND. ((RJF))

6/9/2009 – Reviewed Subsurface Investigation Report, dated 5/13/2009, pdf via email on 5/13/2009, by Tyree. On March 31, 2009, Tyree oversaw Associated Environmental Services during the installation of 2 monitoring wells. MW-7 and MW-8 were installed to depth of 25 feet bg. PID reading, MW-7 at 10–15 feet, 35 ppm; MW-8 at 10–15 feet 105 ppm. 4 soil samples were collected, MW-7 at 5–10 feet, MW-7 at 10–15 feet, MW-8 at 5–10 feet, MW-8 at 10–15 feet, no exceedances. 2 groundwater samples were collected. MW-7, 36 ug/L benzene, 47 ug/L MTBE. MW-8, 46 ug/L benzene, 340 ug/L MTBE. (RJF)

1/11/2012 – 4Q2011, 1/11/2012, by Tyree. LNAPL in MW-1, 0.01'. High BTEX in one well. MW-3, 9,459 ug/L BTEX, 197 ug/L MTBE. STARS list sampling for E-1, MW-2, E-2, MW-5/E-5. E-1, 58.3 ug/L benzene, 34.7 ug/L MTBE. MW-2, 27.4 ug/L MTBE. E-2, 18.1 ug/L MTBE. 12/13/2011, Dual phase extraction system was on. Liquid phase Influent/effluent are MDL. No vapor phase samples were collected.

THE FOLLOWING ACTIVE SPILLS FOR THIS CATEGORY WERE REPORTED BETWEEN 1/8 MILE AND 1/2 MILE SEARCH RADIUS FROM THE SUBJECT ADDRESS. THESE SPILLS WERE REPORTED TO BE LESS THAN 100 UNITS IN QUANTITY AND CAUSED BY: EQUIPMENT FAILURE, HUMAN ERROR, TANK OVERFILL, DELIBERATE SPILL, TRAFFIC ACCIDENT, HOUSEKEEPING, ABANDONED DRUM, VANDALISM, OR STORMS. THESE SPILLS ARE NEITHER MAPPED NOR PROFILED IN THIS REPORT.

FACILITY ID	FACILITY NAME	STREET	CITY
1205845	HARLEM FURNITURE	620 GERARD AVE	BRONX
1307182	GETTY STATION 5442	119 WEST 145TH	MANHATTAN
0751061	EXXONMOBIL	150–154 WEST 145TH STREET	NEW YORK



CLOSED STATUS TANK FAILURES IDENTIFIED WITHIN 1/2 MILE SEARCH RADIUS

PLEASE NOTE: * Compass directions can vary substantially for sites located very close to the subject property address.

Map Identification Number 44 **HOSTOS COMMUNITY COLLEGE** **Spill Number: 0409591** **Close Date: 03/14/2006**
 WALTON AVE EAST 144TH ST. BRONX, NY TT-Id: 520A-0012-085

MAP LOCATION INFORMATION

Site location mapped by: ADDRESS MATCHING
 Approximate distance from property: 374 feet to the ESE

ADDRESS CHANGE INFORMATION

Revised street: WALTON AVE / E 144TH ST
 Revised zip code: 10451

Source of Spill: INSTITUTIONAL, EDUC, GOV, OTHER Spiller: HOSTOS COMMUNITY COLLEGE Spiller Phone:
 Notifier Type: Responsible Party Notifier Name: HOSTOS COMMUNITY COLLEGE Notifier Phone: (917) 295-5291
 Caller Name: CRAIG PUERTA Caller Agency: LANGAN ENGINEERS Caller Phone: (212) 479-5400
 DEC Investigator: TLGIBBON Contact for more spill info: CRAIG PUERTA Contact Person Phone: (212) 479-5400

Category: Known petroleum or hazardous material release with minimal potential for fire/explosion (indoors or outdoors), drinking water contamination, or releases to surface waters.

Class: Willing RP – No DEC Field Response – Corrective Action Initiated or Completed by RP or Other Agency

Spill Date	Date Cleanup Ceased	Cause of Spill	Meets Cleanup Standards		Penalty Recommended	
11/27/2004		TANK FAILURE	NO		NO	

Material Spilled	Material Class	Quantity Spilled		Quantity Recovered		Resource(s) Affected
		Units		Units		
#2 FUEL OIL	PETROLEUM	0	GALLONS	0	GALLONS	SOIL

Caller Remarks:

while drilling test holes at the site they found an abandoned tank with soil contamination around the tank.

DEC Investigator Remarks:

1/27/05 TJD
 Tarek Khouri contacted Demeo on 1/24/05 to obtain status of report review for this site. Report is dated 1/13/05. Although a

complete review of the submission had not been completed, a quick phone conference regarding this site took place. Contamination above TAGM has been identified through sampling. Langan proposes to close the tanks in place with no remedial action other than the removal of contaminated soils excavated by hand during the tank closure activities. This approach is proposed due to access constraints at this site. Demeo told Mr. Khouri that a new remedial plan would need to be developed to address the contaminated soil exceeding TAGM. An effort would need to be made to remediate impacted soils in situ prior to considering this site for closure. Mr. Khouri has stated he will discuss this with his client and resubmit a work plan to NYSDEC.

6/8/05 – Project transferred to TLGibbons in Central Office, Albany

9/14/05 – Spoke with Craig Puerta, Langan Engineering (212–479–5400), contractor to Hostos Comm. College. Said site is a former gas station with two 2,000 gal diesel fuel USTs located on campus, surrounded by four trailers which makes access very difficult. They are looking for funding from DASNY before work begins. Preliminary data shows soils surrounding tank impacted above TAGM. Closing in place not an option so remedial work will require significant work to be done by hand to to limited access. Spoke with Art Fasilino, CUNY, 212–541–0440, who said that funding has been secured from DASNY (Samir Rimawi, 917–295–5291) and they are waiting on funding from CUNY. He indicated that this project was a low priority.

1/3/06 – Received call from Tarek Khouri, Langan (212–479–5450). Remediation work had begun with tanks being uncovered today. Tanks both filled with water/fuel mixture which was pumped out. Removed concrete above tanks, cut open and cleaned tanks. Cut through bottom of tanks which are resting on concrete. Bore through tank bottom and concrete and encountered bedrock. Bedrock @ 7' bgs. Tanks solid (not leaking) but piping to tanks leaking with stained soil and petroleum odor. Asked Tarek to send pictures of excavation. Pictures showed minor soil impacts, but very little soil on bedrock. Asked Langan to clean up contamination above bedrock and collect end point samples.

2/7/06 – Spoke with Mr. Khouri. Five endpoint samples, and one runoff water sample, were collected.

3/14/06 – Received closure report on 3/13/06. Only one sample showed elevated levels of VOCs, HT03A, primarily 1,2,4 and 1,3,5 trimethylbenzene. Total VOCs from this sample were 54,348 ug/kg. This sample was collected from the minor soil remaining on top of competent, crystalline bedrock. The tanks were completely removed, all contaminated media was disposed at a permitted facility, and the excavation was backfilled with clean soil. Close spill.

Map Identification Number 45



225 EAST 149TH ST/BX
225 EAST 149TH STREET

NEW YORK CITY, NY

Spill Number: 9011867

Close Date: 05/25/1995
TT-Id: 520A-0008-023

MAP LOCATION INFORMATION

Site location mapped by: PARCEL MAPPING (1)
Approximate distance from property: 1806 feet to the ENE

ADDRESS CHANGE INFORMATION

Revised street: NO CHANGE
Revised zip code: NO CHANGE

Source of Spill: COMMERCIAL/INDUSTRIAL	Spiller:	Spiller Phone:
Notifier Type: Other	Notifier Name:	Notifier Phone:
Caller Name: JIM CARY	Caller Agency: CASTLE OIL	Caller Phone: (212) 823-8800
DEC Investigator: WILSON	Contact for more spill info:	Contact Person Phone:

Category: Known petroleum or hazardous material release with minimal potential for fire/explosion (indoors or outdoors), drinking water contamination, or releases to surface waters.

Class: Willing RP – DEC Field Response – Corrective Action Initiated, Taken Over, or Completed by RP or Other Agency

Spill Date	Date Cleanup Ceased	Cause of Spill	Meets Cleanup Standards		Penalty Recommended	
02/12/1991	05/25/1995	TANK FAILURE	UNKNOWN		NO	

Material Spilled	Material Class	Quantity Spilled		Quantity Recovered		Resource(s) Affected
		Units		Units		
#2 FUEL OIL	PETROLEUM	40.00	GALLONS	0.00	GALLONS	SOIL

Caller Remarks:

MANHOLE COVER GASKET BROKE ON TANK,OIL COMING OUT OF TANK TOP(2K TANK)IN TANK ROOM,A L EASTMOND TO DO CLEAN UP.

DEC Investigator Remarks: NO DEC INVESTIGATOR REMARKS GIVEN FOR THIS SPILL.

Map Identification Number 46	PATTERSON HOUSES	Spill Number: 9414368	Close Date: 03/31/1995
	301 EAST 143RD STREET	BRONX, NY	TT-Id: 520A-0012-082

MAP LOCATION INFORMATION
 Site location mapped by: PARCEL MAPPING (1)
 Approximate distance from property: 2227 feet to the ESE

ADDRESS CHANGE INFORMATION
 Revised street: NO CHANGE
 Revised zip code: 10451

Source of Spill: INSTITUTIONAL, EDUC, GOV, OTHER	Spiller: NYC HOUSING AUTHORITY	Spiller Phone: (212) 306-3142
Notifier Type: DEC	Notifier Name:	Notifier Phone:
Caller Name: JANE HEALY	Caller Agency: NYSDEC	Caller Phone: (718) 482-4933
DEC Investigator: HEALY	Contact for more spill info:	Contact Person Phone:

Category: Known or probable release, where, without action, there is a potential for a fire/explosion hazard (indoors or outdoors), contamination of drinking water supplies, or significant release to surface waters.

Class: Willing RP – DEC Field Response – Corrective Action Initiated, Taken Over, or Completed by RP or Other Agency

Spill Date	Date Cleanup Ceased	Cause of Spill	Meets Cleanup Standards		Penalty Recommended	
01/19/1995	03/31/1995	TANK FAILURE	UNKNOWN		NO	
Material Spilled	Material Class	Quantity Spilled	Units	Quantity Recovered	Units	Resource(s) Affected
#6 FUEL OIL	PETROLEUM	-1.00	GALLONS	0.00	GALLONS	GROUNDWATER

Caller Remarks:

BROKEN FUEL LINES. SEEPAGE BEGAN IN NOVEMBER, HAS CONTINUED UNABATED. NYCHA TO REPLACE FUEL LINES.

DEC Investigator Remarks: NO DEC INVESTIGATOR REMARKS GIVEN FOR THIS SPILL.

Map Identification Number 47  **APT COMPLEX** **Spill Number: 9814882** **Close Date: 11/19/2003**
 101 W.140TH ST MANHATTAN, NY TT-Id: 520A-0097-086

MAP LOCATION INFORMATION
 Site location mapped by: PARCEL MAPPING (1)
 Approximate distance from property: 2401 feet to the W

ADDRESS CHANGE INFORMATION
 Revised street: NO CHANGE
 Revised zip code: NO CHANGE

Source of Spill: INSTITUTIONAL, EDUC, GOV, OTHER	Spiller: CHRIS MCNEUR – APT COMPLEX	Spiller Phone: (212) 972-0700
Notifier Type: Responsible Party	Notifier Name: EASTMAN BOILER CO	Notifier Phone: (718) 378-7000
Caller Name: CHRIS MCNEUR	Caller Agency: MAHA REALITY	Caller Phone: (212) 972-0700
DEC Investigator: SMSANGES	Contact for more spill info: CHRIS MCNEUR	Contact Person Phone: (212) 972-0700

Category: Known or probable release, where, without action, there is a potential for a fire/explosion hazard (indoors or outdoors), contamination of drinking water supplies, or significant release to surface waters.

Class: Willing RP – DEC Field Response – Corrective Action Initiated, Taken Over, or Completed by RP or Other Agency

Spill Date	Date Cleanup Ceased	Cause of Spill	Meets Cleanup Standards		Penalty Recommended	
03/15/1999		TANK FAILURE	NO		NO	
Material Spilled	Material Class	Quantity Spilled	Units	Quantity Recovered	Units	Resource(s) Affected
#2 FUEL OIL	PETROLEUM	200.00	GALLONS	200.00	GALLONS	SOIL

Caller Remarks:

CONTAINED IN A VAULTED AREA. TANK WILL BE REPLACED.

EASTMAN CO CLEANED IT UP AND DID INSTALL TEMP. TANKS.

MAY 20, 1999 UPDATE MAHA REALTY NO LONGER MANAGES THE BLDNG.

NEW YORK CITY HPD TOOK OVER MANAGEMENT SEE DEC NOTES PAGE

DEC Investigator Remarks:

Prior to Sept, 2004 data translation this spill Lead_DEC Field was "SANGESLAND"

4:30PM 3/15- CALLED EASTMOND. TANK WAS CORRODED. 2.300 GALLONS IN TANK ROOM. EASTMOND EMPTIED TANK. PUT DOWN SPEEDY DRY.

4/1/99 CHRIS MCNEUR AT MAHA REALTY SAYS SITE WAS CLEANED UP AND TEMP TANKS WERE INSTALLED. OWNER IS THINKING ABOUT EITHER A NEW TANK OR REPAIRING THE OLD ONE.

5/20/99 CHRIS MCNEUR SAID MAHA REALTY NO LONGER MANAGES THIS BUILDING. THE OWNER WENT BANKRUPT AND MANAGEMENT OF THE BUILDING WAS TAKEN OVER BY NEW YORK CITY HPD.

1/17/2002 - Sangesland spoke with Tom Middleton (environmental consultant) who now works for the new owner of the property. Apparently the former property owner lost the building to the city. The city recently sold the building and now the new owner is trying to figure out what needs to be done to bring it into compliance.

Mr. Middleton says he believes there is a new tank in the building, but this needs to be confirmed. Sangesland requested a submittal to the DEC including details of the original spill clean up, information related to either the repair or replacement for the subject tank and information on the present owner.

As of 1/17/2002, the PBS records are out of date. (expired 1997) The new owner needs to update the PBS information and submit the appropriate PBS information.

3/21/2002 Sangesland received a 1 page letter from State Environmental Services, Inc. (718-265-3355) stating that the tank size was 3,000 (aboveground), it has a concrete Wrap in good condition, the area is clean and shows no leaks, a new seal gasket was installed and the tank and piping system tested tight on March 6, 2002.

As of 3/21/2002 the PBS form still was out of date. Sangesland told Mr. Middleton that he needs to get the PBS paperwork straightened out before this spill number will be closed out.

11/19/2003 Sangesland received a copy of an updated PBS form (2-196525) for this site. Now that the PBS has been registered, the spill can be closed out.

Map Identification Number 48 **101 W 140TH ST**
 101 W 140TH ST

MANHATTAN, NY

Spill Number: 9514579

Close Date: 11/22/1996
 TT-Id: 520A-0097-085

MAP LOCATION INFORMATION

Site location mapped by: PARCEL MAPPING (1)
 Approximate distance from property: 2401 feet to the W

ADDRESS CHANGE INFORMATION

Revised street: NO CHANGE
 Revised zip code: NO CHANGE

Source of Spill: INSTITUTIONAL, EDUC, GOV, OTHER
 Notifier Type: Other
 Caller Name: BOB DECK
 DEC Investigator: MCTIBBE

Spiller: KEVIN WILSON
 Notifier Name: BOB DECK
 Caller Agency: PETROLEUM TANK CLEANERS
 Contact for more spill info: KEVIN WILSON

Spiller Phone: (212) 234-7802
 Notifier Phone: (718) 624-4842
 Caller Phone: (718) 624-4842
 Contact Person Phone: (212) 234-7802

Category: Known petroleum or hazardous material release with minimal potential for fire/explosion (indoors or outdoors), drinking water contamination, or releases to surface waters.
 Class: Willing RP - No DEC Field Response - Corrective Action Initiated or Completed by RP or Other Agency

Spill Date	Date Cleanup Ceased	Cause of Spill	Meets Cleanup Standards		Penalty Recommended	
02/14/1996		TANK FAILURE	NO		NO	

Material Spilled	Material Class	Quantity Spilled	Units	Quantity Recovered	Units	Resource(s) Affected
#4 FUEL OIL	PETROLEUM	200.00	GALLONS	200.00	GALLONS	SOIL

Caller Remarks:

ruptured tank - contained to boiler room - location is a mutiple dwelling - clean in process

DEC Investigator Remarks:

Prior to Sept, 2004 data translation this spill Lead_DEC Field was "TIBBE"
 CLEANED BY PTC.

Map Identification Number 49 **101-165 W 146TH ST/BX**
 1010165 WEST 146TH STREET

NEW YORK CITY, NY

Spill Number: 8902952

Close Date: 12/27/2000
 TT-Id: 520A-0100-751

MAP LOCATION INFORMATION

Site location mapped by: PARCEL MAPPING (1)
 Approximate distance from property: 2526 feet to the NW

ADDRESS CHANGE INFORMATION

Revised street: 133 W 146TH ST
 Revised zip code: 10039

Source of Spill: INSTITUTIONAL, EDUC, GOV, OTHER	Spiller: NYC TRANSIT AUTHORITY	Spiller Phone:
Notifier Type: Tank Tester	Notifier Name:	Notifier Phone:
Caller Name: SEBASTIAN LOREFICE	Caller Agency: TANK TESTING	Caller Phone: (718) 789-3770
DEC Investigator: MCTIBBE	Contact for more spill info:	Contact Person Phone:

Category: Known petroleum or hazardous material release with minimal potential for fire/explosion (indoors or outdoors), drinking water contamination, or releases to surface waters.
 Class: Willing RP – DEC Field Response – Corrective Action Initiated, Taken Over, or Completed by RP or Other Agency

Spill Date	Date Cleanup Ceased	Cause of Spill	Meets Cleanup Standards		Penalty Recommended	
06/19/1989		TANK FAILURE	NO		NO	

Material Spilled	Material Class	Quantity Spilled		Quantity Recovered		Resource(s) Affected
		Units		Units		
DIESEL	PETROLEUM	-1.00	POUNDS	0.00	POUNDS	GROUNDWATER

Caller Remarks:

(2) 5K TANKS IN SYSTEM, TRIED HORNER EZY CHECK BUT STOPPED TEST WHEN VISIBLE LEAK WAS NOTICED ON TANK TOP OF ONE TANK.

DEC Investigator Remarks:

Prior to Sept, 2004 data translation this spill Lead_DEC Field was "TIBBE"
 11/15/94: REASSIGNED FROM SIGONA TO ZHITOMIRSKY ON 11/15/94.
 transferred from Hale to Tibbe on 12/27/00. refer to 89-02374. remediation ongoing.

Map Identification Number 50	EXCAVATION	Spill Number: 0505007	Close Date: 10/11/2006
	675 MORRIS AVE	BRONX, NY	TT-Id: 520A-0007-815

MAP LOCATION INFORMATION
 Site location mapped by: PARCEL MAPPING (1)
 Approximate distance from property: 2572 feet to the ENE

ADDRESS CHANGE INFORMATION
 Revised street: NO CHANGE
 Revised zip code: NO CHANGE

Source of Spill: NON-MAJOR FACILITY (>1100 GAL)	Spiller: DOUG HARM – EXCAVATION	Spiller Phone: (732) 223-2225
Notifier Type: Other	Notifier Name: DOUG HARM	Notifier Phone: (732) 223-2225
Caller Name: DOUG HARM	Caller Agency: BRINKERHOFF ENVIR.	Caller Phone: (732) 223-2225
DEC Investigator: SFRAHMAN	Contact for more spill info: DOUG HARM	Contact Person Phone: (732) 223-2225

Category: Known petroleum or hazardous material release with minimal potential for fire/explosion (indoors or outdoors), drinking water contamination, or releases to surface waters.
 Class: Willing RP – No DEC Field Response – Corrective Action Initiated or Completed by RP or Other Agency

Spill Date	Date Cleanup Ceased	Cause of Spill	Meets Cleanup Standards		Penalty Recommended	
07/22/2005		TANK FAILURE	NO		NO	

Material Spilled	Material Class	Quantity Spilled	Units	Quantity Recovered	Units	Resource(s) Affected
#2 FUEL OIL	PETROLEUM	0	GALLONS	0	GALLONS	GROUNDWATER

Caller Remarks:

LEAK FROM UNDERGROUND STORAGE TANK:

DEC Investigator Remarks:

7/26/05 – Sangesland spoke to Doug Harm of Brinkerhoff Envir.
 He said they are developing a vacant site and they found a buried 550 gal UST.
 Tank was pulled and approx. 300 cubic yards of contaminated soil was stockpiled waiting for disposal. They will take end point samples and compare them to TAGM limits and send it in.

Consultant knew what to do – No Contaminated Soil Letter was sent

10/26/05 – Austin – Project reassigned from Krimgold to Rahman – end
 02/27/06 Sharif Rahman– I spoke with Doug Harm,(732)223–2225 and he would send DEC the final closure report in 5/6 weeks.
 05/08/06 Sharif Rahman– I spoke with Doug again, he would send me the summary of investigation for review first, then the final report.
 10/04/06 Rahman– Nine UST were discovered ranging from 275 gallons to 2,000 gallons in size. Tanks showed evidence of discharge. Brinkerhoff excavated and properly disposed approx. 465 tons of petroleum–impacted soil. Analyticals results showed elevated levels of PAH compounds that had historically been over the NYS DEC TAGM's soil clean up objectives as a result of historic fill material. Five end point samples were collected. VOCs were non detectable in all samples. Several SVOC PAHs were reported over DEC SCO, but these PAHs are the same PAHs that were identified in the historic fill found throughout the site. Placement of a impermeable cap comprised of concrete is projected to be completed in October 2006.



CLOSED STATUS TANK TEST FAILURES IDENTIFIED WITHIN 1/2 MILE SEARCH RADIUS

PLEASE NOTE: * Compass directions can vary substantially for sites located very close to the subject property address.

Map Identification Number 51 **CLOSED-LACKOF RECENT INFO** **Spill Number: 8800476** **Close Date: 03/04/2003**
 471 WALTON AVE NEW YORK CITY, NY TT-Id: 520A-0010-616

MAP LOCATION INFORMATION
 Site location mapped by: PARCEL MAPPING (1)
 Approximate distance from property: 340 feet to the NE

ADDRESS CHANGE INFORMATION
 Revised street: NO CHANGE
 Revised zip code: NO CHANGE

Source of Spill: COMMERCIAL/INDUSTRIAL Spiller: WIRELESS CABLE NY Spiller Phone: (212) 665-0426
 Notifier Type: Tank Tester Notifier Name: Notifier Phone:
 Caller Name: WAYNE BARON Caller Agency: GASOLINE INSTALLATIONS Caller Phone: (516) 371-2070
 DEC Investigator: ADMIN. CLOSED Contact for more spill info: Contact Person Phone:

Category: Known release which created a fire/explosion hazards (inside or outdoors), drinking water supply contamination, or significant releases to surface waters.

Class: Willing RP – DEC Field Response – Corrective Action Initiated, Taken Over, or Completed by RP or Other Agency

Spill Date	Date Cleanup Ceased	Cause of Spill	Meets Cleanup Standards		Penalty Recommended	
03/31/1988		TANK TEST FAILURE	NO		NO	

Material Spilled	Material Class	Quantity Spilled	Units	Quantity Recovered	Units	Resource(s) Affected
GASOLINE	PETROLEUM	-1.00	POUNDS	0.00	POUNDS	GROUNDWATER

TANK TEST INFORMATION

Tank Number	Tank Size	Tank Test Method	Leak Rate	Gross Leak or Failure
		Unknown	0.00	UNKNOWN

Caller Remarks:

3K TANK (OR POSSIBLY 1K TANK) FAILED WITH A LEAK RATE OF -0.5GPH, WILLPUMP OUT TANK, FURTHER ACTION UNKNOWN. CONTACT: CHARLES RAY (212)-665-0426.

CLOSED DUE TO LACK OF ANY RECENT INFO - DOES NOT MEET ANY CLEANUP REQUIREMENTS.

DEC Investigator Remarks: DEC INVESTIGATOR REMARKS NOT AVAILABLE FOR THIS SPILL ACCORDING TO THE LAST UPDATE.

The following DEC Investigator Remarks were available prior to 1/1/2002:

04/14/88: 1K TANK PASSED TEST WITH A LEAK RATE OF +.0210GPH, MEASURED MATERIALIN TANK WHEN PUMPED OUT TO DETERMINE SIZE OF TANK.

Map Identification Number 52 **SPARTAN PETROLEUM/ MOBIL STATION** **Spill Number: 9909670** **Close Date: 11/13/2008**
 99 EAST 149TH ST BRONX, NY TT-Id: 520A-0008-938

MAP LOCATION INFORMATION

Site location mapped by: PARCEL MAPPING (1)
 Approximate distance from property: 829 feet to the NNE

ADDRESS CHANGE INFORMATION

Revised street: NO CHANGE
 Revised zip code: NO CHANGE

Source of Spill: GASOLINE STATION OR PBS FACILITY Spiller: HANK ALPERT - SPARTAN PETROLEUM Spiller Phone: (516) 365-8700
 Notifier Type: Tank Tester Notifier Name: MATTHEW MATCHETTE Notifier Phone: (610) 278-7203
 Caller Name: MATTHEW MATCHETTE Caller Agency: CROMPCO CORPORATION Caller Phone: (610) 278-7203
 DEC Investigator: jamaison Contact for more spill info: JAY SEMMELMACHER Contact Person Phone: (516) 295-3400

Category: Known or probable release, where, without action, there is a potential for a fire/explosion hazard (indoors or outdoors), contamination of drinking water supplies, or significant release to surface waters.

Class: Willing RP - DEC Field Response - Corrective Action Initiated, Taken Over, or Completed by RP or Other Agency

Spill Date	Date Cleanup Ceased	Cause of Spill	Meets Cleanup Standards	Penalty Recommended
11/09/1999	02/11/2004	TANK TEST FAILURE	NO	NO

Material Spilled	Material Class	Quantity Spilled	Units	Quantity Recovered	Units	Resource(s) Affected
GASOLINE	PETROLEUM	0	GALLONS	0	GALLONS	SOIL
MTBE (METHYL-TERT-BUTYL ETHER)	HAZARDOUS MATERIAL	0	UNKNOWN	0	UNKNOWN	

TANK TEST INFORMATION

Tank Number	Tank Size	Tank Test Method	Leak Rate	Gross Leak or Failure
	4000	USTest 2000/P/LL plus USTest 2000/U	0.00	UNKNOWN

Caller Remarks:

WILL REPAIR AND RE-TEST AS OF TOMMOROW'S DATE 11-10-99

DEC Investigator Remarks:

PBS 2-156590

1/20/04 File review (Foley):

Prior to divesting this site in March 1990, a site assessment was performed by Roux (hired by Mobil) which indicated elevated BTEX existed in both groundwater and soil, but no free product was found. Upon transfer of property(8/90), the new owner began to install new USTs. During tank replacement, 875 tons of contaminated soil was removed and disposed of. During construction, two upgradient wells were destroyed. Three downgradient wells remained intact. The two wells which were destroyed showed ND for BTEX during sampling.

In May 1991, there was an apparent vapor problem in the kiosk at the now active Amoco station. Amoco installed a venting system to alleviate the problem. Based on this, Mobil installed two borings and one well in the vicinity of the kiosk. The report indicated that the soils surrounding the kiosk did not contain very high levels of BTEX in soil. The monitoring well installed contained 0.01' of product. This well is upgradient of all former Mobil tank areas. Additional construction at the site for a car wash has destroyed three downgradient wells. Thus, only one well remains on the property. However, upon completion of the construction, up to ten additional wells shall be installed at the site. Wells will be installed after construction is completed.

11/91 Eleven monitoring wells and a sparge point were installed.

12/9/91 MW-11 had 0.84' of product.

1/22/92 MW-11 had 0.21' of product.

2/20/92 MW-11 had 7.16' of product. A vac truck has been scheduled on a biweekly basis to extract LNAPL from MW-11.

3/92 LNAPL was detected in MW-11 (0.07-3.02'). Approx 70gal was extracted from MW-11 on 3/4, 3/13, 3/16 using vac truck. Trace amounts of LNAPL were hand-bailed from MW-11 on 3/18 & 3/27. Water sample from car wash well was collected by Tyree, analyzed by Method 602, and returned ND.

4/92 MW-11 had 0.08-0.18' of LNAPL and approx 2.5gal LNAPL bailed.

6/8/92 An EZY Skimmer was installed in MW-11.

7/92-6/93 No LNAPL was detected in any wells.

1/94-3/94 MW-10 had 0.28' product. MW-11 had 0.01' product.

5/94 MW-11 had trace amount of product.

7/11/94 SVE started. DTW 16' bgs. 6 combination SVE/AS points. Will sample all MWs before sparge system started.

2/8/95 0.01' product in BD-1. BTEX from ND(MW-1) to 30,000ppb(MW-5).

10/27/99 Cross Deegan Realty notified by station operator of possible inventory loss. Alvin Petroleum exposed portions of system over next two weeks. No system leaks were detected.

11/9/99 Alvin Petro. requests a tightness test be performed. Crompco detected a leak in one of the four tanks and reported the failure.

11/10/99 Alvin Petro. exposed and removed remote fill box on the tank that failed test. A coupling that connects the piping to the overflow box was found cracked. The coupling was replaced and system retested tight.

11/16/99 Crompco retested system with FDNY and passed.

11/22/99 Impact Environmental performed a limited subsurface investigation of soil adjacent to coupling and concluded that gasoline had impacted soil/GW. Report states that current owner only intends on addressing contamination from 10/99 spill and not the 1992 spill.

10/31/00 Three wells sampled and gauged. SVE system removed from service. ORC socks in wells MW-1 and MW-5. BTEX from 15ppb(MW-12) to 868ppb(MW-1). MTBE from 31ppb(MW-11) to 49,000ppb(MW-1).

2/5/01 Seven wells sampled. BTEX from ND(MW-12) to 240ppb(MW-1). MTBE from <1ppb(MW-12) to 64,000ppb(MW-7).

4/26/01 Seven wells sampled. MTBE has increased in monitoring wells hydraulically downgradient from the current dispenser island and USTs. MTBE ranged from 14ppb(MW-11) to 920,000ppb(MW-10). BTEX ranged from 12.8ppb(MW-11) to 6,080ppb(MW-10).

10/23/01 Eight wells sampled. BTEX from 14ppb(MW-6) to 4,750ppb(MW-10). MTBE from 18ppb(MW-11) to 270,000ppb(MW-10).

1/17/02 Eight wells sampled. BTEX from ND(MW-5) to 1,794ppb(MW-10). MTBE from 29(MW-5) to 65,000ppb(MW-7).

4/30/02 Six wells sampled. BTEX from ND(MW-5 & MW-6) to 1173ppb (MW-10). MTBE from 7.6ppb(MW-1) to 24,000ppb(MW-5).

5/15/02 Sensitive Receptor survey identified PS 31 approx 850' to the southeast. There are residential and commercial buildings with basements immediately adjacent to the site to the north. A subway tunnel is located beneath E 149th St.

03/17/03 REASSIGNED FROM ROMMEL TO VOUGHT.

11/18/03 Received CAP/Remediation Plan, 3rd Quarter 2003 monitoring report, and tank test results(pass).

12/10/03 Reassigned from Vought to Foley. See closed spills #0307681, 9208906.

Review of Remediation Plan:

A SVE/AS system was installed by Handex and operated on the property to address spill #9208906. The system is comprised of four soil vapor extraction wells and six air sparge points. At this time, the system is not operational. A monitoring program is being performed.

11/9/99 Tank system tightness test performed by Crompco indicated a leak near the remote fill box. The leak was repaired. Soil staining and petroleum odor was noted below the fill box. Spill 9909670 was reported.

11/22/99 Impact Environmental started subsurface investigation. Groundwater results exceeded standards.

7/7, 7/25, 10/23/00 Enhanced fluid recovery performed on MW-2 as an IRM.

Impact Environmental proposes 1) monthly EFR on hottest wells for 6 months, 2) replacement/upgrade of air sparge equipment installed to address #9208906, 3) SVES to be modified to include MW-2.

9/3/03 Impact Environmental sampling data (for Amoco): BTEX levels range from ND(MW-5, 11, 12) to 1606ppb(MW-6). MTBE ranges from ND(MW-12) to 650,070ppb(MW-6).

10/6/03 GSC sampling data (for Mobil): BTEX ranged from ND(MW-2) to 3800ppb(MW-6). MTBE ranges from 9.8ppb(MW-11) to 1,240,000ppb(MW-6).

11/26/03 Impact Environmental data from 4Q2003 report shows MW-6 and MW-2 to be hot spots. BTEX ranges from ND(MW-12) to 6923ppb(MW-6). MTBE ranges from ND(MW-12) to 869,600ppb(MW-6).

2/2/04 Faxed stip to Mr. Hank Alpert, Cross Deegan Realty. Due back 2/23/04. (FAX 516-365-1606)

2/11/04 STIP returned. Cover letter states that a previous CAP for spill #9909670 was already approved by DEC and was authorized to develop CAP for spill #0307681 (dated 11/13/03).

2/13/04 STIP fully executed.

3/4/04 Letter received from DDC(Bruce Rottner) to J. Semelmacher. Requests Amoco's participation in DOT reconstruction project instead of reimbursement of cleanup costs.

3/15/04 Called B. Rottner. He explained that he received a phonecall from the owners attorney who stated that contamination was from a Dept of Sanitation garage. However, monitoring well on that property was installed and was clean. Spartan will be sending another letter to DDC at which time B. Rottner will forward a copy to me.

3/10/04 Received 1Q04 monitoring report. Need to delineate around MW-6 and MW-2.

6/18/04 Received 2Q2004 monitoring report.

6/30/04 Met with Spartan Petroleum (H. Alpert) and Impact Env. Received hand-delivered letter dated 6/28/04. Site is located on 149th St between Gerard and River Avenues. The site was impacted by a release detected in 1992 while under lease to Mobil Oil. Mobil installed an SVE/AS system. A new release was confirmed and Spartan released Mobil from contractual obligations. As an IRM, EFR was performed on MW-2. Approx 1075gal GW was extracted. An enhanced SVE/AS was run from July 12, 2001 to the present. During the period from 11/9/99 to 3/3/03, there was a steady decline in contaminant concentrations. In May 2003, BTEX concentrations began to increase unexpectedly. A system test was performed and all lines and tanks tested tight. An off-site source was suspected. Identified a NYCDOS truck terminal upgradient. Also found many monitoring wells on the NYSDOS site. Thru a FOIL request, review of the NYSDEC files indicate that the NYCDOS site is impacting 99 E 149th St. Request closure.

10/4/04 Received 3Q04 monitoring report.

11/19/04 Met with K. Kleaka and K. Scroope, Impact Env. NYCDOS property on eastside of Gerard Avenue (DOS Manhattan West 9). See spill #s 9513870, 9910856.

11/23/04 Email from J. Kolleeny– City's consultant, LiRo, had been performing EFR on wells with free product for several years until last year when a multi–phase extraction system went on line. A MW along E 149th St has had product in it which LiRo identified as weathered #2FO. Although they have been willing to vac out this well, and the remedial system now has extraction wells near it, LiRo has argued that the product in the well was likely coming from off–site because they claimed there was no DOS tanks at that end of their site. However, the PBS list an old 2000gal heating oil tank and a new (4/03) tank at the site. Asked LiRo to locate these tanks. Will keep me updated.

4/13/05 Spoke to K. Kleaka, Impact Env. Will be proposing to shutdown system soon as recovery is decreasing. Still concerned about DOS site having impacts on property. Proposal will include confirmatory soil sampling.

5/6/05 1Q05– GW sample collected on 3/14/05 from MW–8 did not detect any VOCs. Samples from MW–1 and MW–5 detected concentrations of VOCs but not above GWQS. MW–12 was paved over. Several detected concentrations from MW–2,6,7,9,10 & 11 exceeded GWQS. These concentrations are within ROI of system. Told H. Benjamin that it was not necessary to reinstall MW–12.

5/23/05 Sent email to K. Kleaka, Impact Env. After reviewing the July 2004–Sept 2004 and Jan 2005–March 2005 quarterly reports for Manhattan West 9 (operated by NYCDOS at 125 East 149th St, Bronx), it is not clear that the contamination detected at MW–2 is due to impacts from the NYCDOS facility. Historical data for 99 E 149th St shows a significant spike of MTBE at MW–6(869.6ppm) and at MW–2(191.2ppm). The historical data for the NYCDOS facility, dating back to 2000(with some data gaps), does not indicate that the facility is acting as a source of off–site contamination. The only MTBE detection in the NYCDOS wells was in the NW corner of the property(170ppb in 1/00). NYSDOS has been operating a MPE system since 11/12/03.

11/8/05 3Q05 report – Total of 537.84lbs of hydrocarbons removed. Approx 9lbs recovered in last 22 day period. Groundwater concentrations highest in MW–2 at 1420ppb total BTEX and 1500ppb MTBE. MW–6 at 100ppb BTEX and 53ppb MTBE. MW–7 at 10ppb BTEX and 56ppb MTBE.

1/11/06 Met with K. Kleaka and H. Benjamin, Impact. To submit 4Q05 report. Redeveloped sparge points to try and increase efficiency of system which continues to operate.

2/17/06 4Q05 report submitted. SVE continues to operate. Lab analysis from 11/28/05 did not detect VOCs in MW–8. Wells MW–5 and MW–11 had concentrations which did not exceed GWQS. Samples from MW–1,2,6,9,and 10 did exceed GWQS.

3/30/06 1Q06 report submitted. BTEX from ND(MW–1,5,6,8,9,11) to 970ppb(MW–2). MTBE from ND(MW–5,6,8) to 980ppb(MW–2). SVE continues to operate. Total estimated hydrocarbons recovered is 538lbs.

6/30/06 DEC lead transferred from K. Foley to J.A. Maisonave. – JAM

11/27/06 Reviewed 2nd and 3rd Qtr 2006 Monitoring Reports. Groundwater contamination persists in the area of monitoring well MW–2 (~4000ppb). H. Benjamin of Impact Env. proposed performing a pulse test on the system to see if rebound will occur since

the system appears to have reached asymptotic conditions. I sent an email to Mr. Benjamin requesting a map showing the radius of influence for each air sparge and SVE point and that GW contamination at MW-2 must be addressed. I also asked if there was soil contamination at the site. If so, has the SVE system effectively treated it? Must prove by confirmatory soil sampling. Email is in the file. – JAM

02/13/07 Reviewed a letter submitted by Impact Env. and dated January 17, 2007. The letter proposes:

1. All monitoring wells will be redeveloped utilizing a surge block and vacuum truck.
2. Monthly Enhanced Fluid Recovery (EFR) events will be performed on MW-2 to reduce the contaminant concentrations in the surrounding area. Said events will be performed utilizing a 2X4 inch diameter K-Packer on a 2-inch diameter drop pipe to maximize liquid and vapor capture.
3. Groundwater sampling will continue on a quarterly schedule.
4. SVE & Sparge operations will continue with the existing system.

I sent an email approving these proposals. Groundwater sampling data and recommendations will be submitted in the next quarterly report. A hard copy of the email will be in the file. – JAM

3/29/07 Reviewed 4th Qtr 2006 Monitoring Report submitted by Impact Env. and dated March 6, 2007. All wells were sampled on November 29, 2006. Results were non-detect for total VOCs except for MW-2, which shows persistent levels of VOCs (2,675ppb Total VOCs). The SVE/AS system continues to operate at the site. According to the report, monthly EFR events on MW-2 should have begun in February 2007 and results will be included in the next Monitoring Report. – JAM

6/21/07 Reviewed 1st Qtr 2007 Monitoring Report submitted by Impact Env and dated May 30, 2007. On February 28, 2007, all wells were redeveloped and EFR events commenced on MW-2. All wells were then sampled on March 1, 2007. Wells MW-1, MW-6, and MW-9 showed non-detect results for total VOCs. Wells MW-5, MW-7, MW-8, MW-10 and MW-11 had slight exceedences for Napthalene (ranging from 68ppb to 100ppb). MW-2 showed a decrease of total VOCs from last monitoring round to 1,936ppb. The SVE/AS system continues to operate. – JAM

12/04/07 Reviewed 2nd Qtr 2007 Monitoring Report submitted by Impact Env and dated Sept 18, 2007. All wells were sampled on June 14, 2007 and monthly EFR events continue on MW-2. Wells MW-1, MW-2, MW-9, MW-10 and MW-11 showed exceedences for total VOCs. Wells MW-5, MW-6 were not sampled because they were dry. MW-2 still has the highest level of VOCs, however, it showed a decrease from the last monitoring round to 857ppb from 1,936ppb. The SVE/AS system continues to operate. – JAM

Reviewed 3rd Qtr 2007 Monitoring Report submitted by Impact Env and dated Oct 30, 2007. All wells were sampled on Sept 6, 2007 and monthly EFR events continue on MW-2. Results from wells MW-1, MW-2, MW-5, MW-6, MW-7, MW-8 and MW-9 showed non-detect levels for total VOCs. Wells MW-10, MW-11 showed minor exceedences for MTBE (44ppb and 50ppb respectively). Based on the latest result, monthly EFR events appear to have effectively reduced contaminants in MW-2. The SVE/AS system continues to operate. – JAM

4/14/08 Received a call from Hal Benjamin about the Exposure Assessment submitted in March 2008 by Impact Env. They are requesting spill closure and I will get back to him after I review the report. – JAM

5/1/08 Reviewed Exposure Assessment Report. Based on the Exposure Assessment, Impact Env. concludes that the source of contamination has been effectively mitigated and small levels of residual groundwater contamination pose no threat to human health. Impact requests spill closure. I requested a summary of historic soil data associated with this spill. –JAM

6/11/08 Spoke to Hal Benjamin, Impact. An on-site well provides the operating car wash with water. I requested that this well be sampled and results reported in a letter. Spill closure will be reevaluated when results are available. – JAM

8/8/08 Reviewed letter from Spartan dated July 16, 2008. The on-site well that services the carwash was sampled and all analytes were found non-detect. I called Hal and asked the depth at which the car wash well pulls water from and if there are any sampling requirements for that well. He will get back to me. – JAM

11/13/08 Since the on-site car wash supply well did not detect and VOCs and only minor levels of MTBE were detected in two on-site wells, this site poses no threat to human health or the environment. This spill case was closed and an NFA letter was issued to:

Henry Alpert
 Cross Deegan Realty, Corp.
 3333 New Hyde Park Rd, Suite 201
 New Hyde Park, NY 11042

NFA letter uploaded to eDocs. – JAM

Map Identification Number 53 **MOBIL** **Spill Number: 8905353** **Close Date: 03/04/2003**
 99 EAST 149TH ST BRONX, NY TT-Id: 520A-0007-949

MAP LOCATION INFORMATION
 Site location mapped by: PARCEL MAPPING (1)
 Approximate distance from property: 829 feet to the NNE

ADDRESS CHANGE INFORMATION
 Revised street: NO CHANGE
 Revised zip code: NO CHANGE

Source of Spill: COMMERCIAL/INDUSTRIAL	Spiller: EXXON MOBIL	Spiller Phone:
Notifier Type: Tank Tester	Notifier Name:	Notifier Phone:
Caller Name: ROBERT	Caller Agency: GASOLINE SERVICE MAINT	Caller Phone: (212) 792-4300
DEC Investigator: KMFOLEY	Contact for more spill info:	Contact Person Phone:

Category: Known release which created a fire/explosion hazards (inside or outdoors), drinking water supply contamination, or significant releases to surface waters.
 Class: Willing RP – DEC Field Response – Corrective Action Initiated, Taken Over, or Completed by RP or Other Agency

Spill Date	Date Cleanup Ceased	Cause of Spill	Meets Cleanup Standards	Penalty Recommended
08/30/1989		TANK TEST FAILURE	NO	NO

Material Spilled	Material Class	Quantity Spilled	Units	Quantity Recovered	Units	Resource(s) Affected
GASOLINE	PETROLEUM	-1.00	POUNDS	0.00	POUNDS	GROUNDWATER

TANK TEST INFORMATION

Tank Number	Tank Size	Tank Test Method	Leak Rate	Gross Leak or Failure
		Unknown	0.00	UNKNOWN

Caller Remarks:

4K TANK FAILED PETRO-TITE. L R = 1 GAL / 30 MIN.

CLOSED DUE TO LACK OF ANY RECENT INFO - DOES NOT MEET ANY CLEANUP REQUIREMENTS.

DEC Investigator Remarks:

Prior to Sept, 2004 data translation this spill Lead_DEC Field was "K FOLEY"
 3/04/2003 - Closed Due To The Nature / Extent Of The Spill Report 1/2/03 Reassigned From Sigona To Foley. Investigation Being Performed By Spartan Amoco Under Spill #9909670. Open Mobil #9208906. 3/3/04 As Per The Closure Request Report Submitted For Mobil By Gsc, Spill #8905353 Initiated A Subsurface Investigation Conducted From 12/11/89-1/10/90 Which Included Installation Of 5 Mws (Mw-1A Thru Mw-5A). Vocs Were Above Groundwater Standards. This Was Summarized In The February 1990 Roux Subsurface Evaluation Report. Mw-1A Through Mw-5A Were Destroyed (4/90-11/91) Due To Construction Activities Conducted By Amoco. Five 4000Gal Gas Usts, One 550Gal Waste Oil Ust, And One 550Gal Fuel Oil Ust And Piping Were Removed From Site. A Subsurface Investigation Conducted In April 1991 Included Installation Of Two Soil Borings And One Monitoring Well (Mw-6). Results Were Summarized In 6/91 Roux Supplemental Subsurface Investigation Report. A Subsurface Investigation Conducted In November 1991 Included Installation Of 11 Monitoring Wells (Mw-1 Through Mw-5 And Mw-7 Through Mw-12) And One Air Sparge Well (Sp-1). Results Were Summarized In A Gti Report. Spill #9208906 Was Issued To The Site On 11/2/92 As A Result Of Contaminated Soil Observed During Amoco Site Construction Activities.

Map Identification Number 54**NYCDOS TANK TEST FAILURE**

545 GERARD AVE / 125 EAST 149TH STREET

BRONX, NY

Spill Number: 1204620**Close Date: 09/18/2012**

TT-Id: 520A-0275-603

MAP LOCATION INFORMATION

Site location mapped by: PARCEL MAPPING (1)

Approximate distance from property: 910 feet to the NNE

ADDRESS CHANGE INFORMATION

Revised street: 125 EAST 149 STREET

Revised zip code: 10451

Source of Spill: INSTITUTIONAL, EDUC, GOV, OTHER

Notifier Type: Other

Caller Name:

DEC Investigator: TJDEMEO

Spiller: TJ OCONNOR - NYC SANITATION

Notifier Name:

Caller Agency:

Contact for more spill info: AL MIGNONE

Spiller Phone:

Notifier Phone:

Caller Phone:

Contact Person Phone: (646) 235-3183

Spill Date	Date Cleanup Ceased	Cause of Spill	Meets Cleanup Standards		Penalty Recommended	
08/08/2012		TANK TEST FAILURE	NO		NO	
Material Spilled	Material Class	Quantity Spilled	Units	Quantity Recovered	Units	Resource(s) Affected
DIESEL	PETROLEUM	0	GALLONS	0	GALLONS	

Caller Remarks: NO REMARKS GIVEN FOR THIS SPILL

DEC Investigator Remarks:

DEMEO needs to send a TTF letter to Sanitation)


8/9/12-Vought-Notes above by DEC Sangesland. Vought primary off-hours responder. Vought noted PBS #2-455660 for site also listed as 125 East 149th Street. As primary off-hours responder, Vought called TJ O'Connor (Dry As A Bone Ph:516-678-5115) to see if failure was wet or dry leak and left message on voicemail to return call as soon as possible. Vought called Al Mignone (Ph:646-235-3183) for more information and left message to return call. Vought called PBS contact:

NYC Dept. of Sanitation
 125 Worth Street
 Room 823B
 New York, NY 10013
 Attn: M. Bonacorsa
 Ph:(646)885-4874
 Fax:(212)442-8624 or (212)442-8625

Bonacorsa retired from NYCDOS as per receptionist and letter should be sent to Mr. Chingas. Vought sent out TTF letter to above address and faxed letter as well. Vought sent out letter to NYCDOS Chingas and added copy to e-docs and left Demeo copy as well.

9/18/12 TJD

File review. NYSDOS (Al Mignone) has provided copies of initial failing tank test report performed on 8/8/12 (Dry as a Bone) and a subsequent passing tank test report performed on 8/13/12 (AARCO). Initial failed test was reported as a dry leak. NYCDOS reports no repairs were made to system and was retested by another contractor and passed. Testing reports and e-mail correspondence have been uploaded to E-DOCS. No further action is required.

Map Identification Number 55 **NYC DEPT OF SANITATION TTF** **Spill Number: 1203859** **Close Date: 09/26/2012**
 545 GERARD AVE BRONX, NY TT-Id: 520A-0275-578

MAP LOCATION INFORMATION
 Site location mapped by: PARCEL MAPPING (2)
 Approximate distance from property: 910 feet to the NNE

ADDRESS CHANGE INFORMATION
 Revised street: NO CHANGE
 Revised zip code: 10451

Source of Spill: INSTITUTIONAL, EDUC, GOV, OTHER Spiller: PJ OCONNOR – NYC DEPT OF SANITATION Spiller Phone:
 Notifier Type: Other Notifier Name: Notifier Phone:
 Caller Name: Caller Agency: Caller Phone:
 DEC Investigator: TJDEMEO Contact for more spill info: WINDMILL – ASK FOR JIM OR LEE Contact Person Phone: 6313601664

Spill Date	Date Cleanup Ceased	Cause of Spill	Meets Cleanup Standards	Penalty Recommended
07/19/2012		TANK TEST FAILURE	NO	NO

Material Spilled	Material Class	Quantity Spilled	Units	Quantity Recovered	Units	Resource(s) Affected
#2 FUEL OIL	PETROLEUM	0	GALLONS	0	GALLONS	

Caller Remarks:

TTF 0 spilled

DEC Investigator Remarks:

9/26/12 TJD
 File review. NYCDOS (Al Mignone) has provided required documentation in support of spill closure relating to reported tank test failure. System failed initial system test (Dry as a Bone) on 7/17/12 – reported as a dry leak. Tank alone was retested on 7/23/12 and passed. Failure determined to be associated with a failed vent pipe which was replaced 9/11/12 by Windmill Tank Service. Additionally threads on interstitial space access bung on tank top were also determined to be contributing to an air leak and were repaired by manufacturer (Highland Tank) on 9/11/12. Following repairs entire tank system was retested by AARCO on 9/13/12 and passed. No further action is required. Spill closed.

Map Identification Number 56 **500 GRAND CONCOURSE**
 500 GRAND CONCOURSE

NEW YORK CITY, NY

Spill Number: 9002366

Close Date: 09/30/1992
 TT-Id: 520A-0007-980

MAP LOCATION INFORMATION

Site location mapped by: PARCEL MAPPING (1)
 Approximate distance from property: 946 feet to the ENE

ADDRESS CHANGE INFORMATION

Revised street: NO CHANGE
 Revised zip code: NO CHANGE

Source of Spill: INSTITUTIONAL, EDUC, GOV, OTHER
 Notifier Type: Tank Tester
 Caller Name: SEBASTIAN LOREFICE
 DEC Investigator: BATTISTA

Spiller:
 Notifier Name:
 Caller Agency: TANK TEST INC
 Contact for more spill info:

Spiller Phone:
 Notifier Phone:
 Caller Phone: (718) 789-3770
 Contact Person Phone:

Category: Known petroleum or hazardous material release with minimal potential for fire/explosion (indoors or outdoors), drinking water contamination, or releases to surface waters.
 Class: Willing RP - DEC Field Response - Corrective Action Initiated, Taken Over, or Completed by RP or Other Agency

Spill Date	Date Cleanup Ceased	Cause of Spill	PBS # Involved	Meets Cleanup Standards	Penalty Recommended
05/31/1990	09/30/1992	TANK TEST FAILURE	2-452319	NO	NO

Material Spilled	Material Class	Quantity Spilled	Units	Quantity Recovered	Units	Resource(s) Affected
#4 FUEL OIL	PETROLEUM	-1.00	UNKNOWN	0.00	UNKNOWN	SOIL

TANK TEST INFORMATION

Tank Number	Tank Size	Tank Test Method	Leak Rate	Gross Leak or Failure
		Unknown	0.00	UNKNOWN

Caller Remarks:

10K TANK (SYSTEM) FAILED HORNER EZY CHECK, VISUAL GROSS LEAK, FUEL LEAKING THROUGH CONCRETE BASEMENT WALL, TO PUMP TANK, WILL EXCAVATE, ISOLATE & RETEST.

DEC Investigator Remarks: NO DEC INVESTIGATOR REMARKS GIVEN FOR THIS SPILL.

Map Identification Number 57



COMMERCAIL BUILD
200 EAST 146TH STREET

BRONX, NY

Spill Number: 0801696

Close Date: 09/13/2010
TT-Id: 520A-0214-655

MAP LOCATION INFORMATION

Site location mapped by: PARCEL MAPPING (1)
Approximate distance from property: 1170 feet to the ESE

ADDRESS CHANGE INFORMATION

Revised street: NO CHANGE
Revised zip code: NO CHANGE

Source of Spill: COMMERCIAL/INDUSTRIAL
Notifier Type: Other
Caller Name:
DEC Investigator: bkfalvey

Spiller: ROSS SPOSATO – COMMERCAIL BUILD
Notifier Name:
Caller Agency:
Contact for more spill info: ROSS SPOSATO

Spiller Phone:
Notifier Phone:
Caller Phone:
Contact Person Phone: (718) 292-0600

Category: Known petroleum or hazardous material release with minimal potential for fire/explosion (indoors or outdoors), drinking water contamination, or releases to surface waters.
Class: Willing RP – No DEC Field Response – Corrective Action Initiated or Completed by RP or Other Agency

Spill Date	Date Cleanup Ceased	Cause of Spill	Meets Cleanup Standards		Penalty Recommended	
05/09/2008		TANK TEST FAILURE	NO		NO	

Material Spilled	Material Class	Quantity Spilled	Units	Quantity Recovered	Units	Resource(s) Affected
#2 FUEL OIL	PETROLEUM	0	GALLONS	0	GALLONS	SOIL

TANK TEST INFORMATION

Tank Number	Tank Size	Tank Test Method	Leak Rate	Gross Leak or Failure
	6000	Horner EZ Check I or II	0.00	UNKNOWN

Caller Remarks:

PBS No: 2-085464
lines in the petromiter failed

DEC Investigator Remarks:

6/18/08 bf: Sent ttf letter to:
Ross Sposato
Chairmasters, Inc.
200 East 146th St.
Bronx, NY 10451

6/30/08 Received letter from Ross Sposato of Chairmasters. Tank tested on 5/9/08 and failed. Tank was excavated and they are in the process of isolating lines. Also received message from him on 6/26/08 stating the same. (718)292-0600 x-205. bf

7/29/08 On 7/14/08, received letter from Ross Sposato of Chairmasters. Advanced Tank retested tank and tank passed. Piping will be replaced. After he receives test results, he will send test results and PBS Application. Called Ross S. (718)292-0600 x-205.

Returning his call. Left message that there is no fee for tank test processing. Also, noted that a reply to my letter for tank test failure is required to be prepared by third party and needs to explain contamination and repairs made. bf

8/25/08 Received passing tank test report. on 7/31/08. Reviewed and found it not acceptable because technician did not sign the report. Sent tt return letter to Ross Sposato at address above and included request for tank test failure letter response. bf

9/5/08 Yesterday, received message from Ross of Chairmasters. Info was mailed yesterday. bf

9/13/10 Received call from Ross of Chairmasters. He wanted the status of his tightness test report. I told him I have not received the report nor did I receive a response to the ttf letter. He said that he will fax letter and report to me. bf

9/13/10 This afternoon received fax from ATS that the piping was replaced and there was no spill. Tank tightness test report is still needed to close this case. bf

9/13/10 later this afternoon, received passing tank test report by fax. NFA. bf

9/20/10 Received call from Ross Sposato requesting letter for closure. Faxed amnd mailed it to him. Fax:(718)292-0613. bf

Map Identification Number 58**381 CANAL PLACE**

381 CANAL PLACE

BRONX, NY 10451

Spill Number: 8709462**Close Date: 03/21/1995**

TT-Id: 520A-0012-091

MAP LOCATION INFORMATION

Site location mapped by: PARCEL MAPPING (1)

Approximate distance from property: 1171 feet to the ESE

ADDRESS CHANGE INFORMATION

Revised street: NO CHANGE

Revised zip code: NO CHANGE

Source of Spill: COMMERCIAL/INDUSTRIAL

Notifier Type: Tank Tester

Caller Name: WAYNE COLLHIN

DEC Investigator: BATTISTA

Spiller: PPA INDUSTRIES

Notifier Name:

Caller Agency: COLBERT TANK

Contact for more spill info:

Spiller Phone: (212) 993-9200

Notifier Phone:

Caller Phone: (718) 979-6800

Contact Person Phone:

Category: Known or probable release, where, without action, there is a potential for a fire/explosion hazard (indoors or outdoors), contamination of drinking water supplies, or significant release to surface waters.

Class: Willing RP - No DEC Field Response - Corrective Action Initiated or Completed by RP or Other Agency

Spill Date	Date Cleanup Ceased	Cause of Spill	PBS # Involved		Meets Cleanup Standards		Penalty Recommended
02/02/1988	09/30/1992	TANK TEST FAILURE	2-342017		UNKNOWN		NO
Material Spilled	Material Class	Quantity Spilled	Units	Quantity Recovered	Units	Resource(s) Affected	
#2 FUEL OIL	PETROLEUM	-1.00	GALLONS	0.00	GALLONS	GROUNDWATER	
TANK TEST INFORMATION							
Tank Number	Tank Size	Tank Test Method	Leak Rate		Gross Leak or Failure		
		Unknown	0.00		UNKNOWN		

Caller Remarks:

3 TANKS TANK 1--2K & GROSS LEAK TANK 2--2K, LEAK RATE = -.271GPH TANK 3--5K, LEAK RATE = -1.424GPH 8/11/88 : 5K TANK FAILED RETEST, L R--0.061 GPH.

DEC Investigator Remarks: DEC INVESTIGATOR REMARKS NOT AVAILABLE FOR THIS SPILL ACCORDING TO THE LAST UPDATE.

The following DEC Investigator Remarks were available prior to 1/1/2002:

/ / : RESP. PARTY WILL PUMP OUT, EXCAVATE AND RETEST.

04/01/88: REPAIRS WERE MADE -04/01/88 THE TANK -2,000 GALLON PASSED PETROTITE AT RATE OF -0.032 GPH.

03/21/95: SPILL CLOSED ON MIKE MULQUEEN'S RECOMMENDATION. INACTIVE STATUS SINCE 9/20/92 CHANGED TO 3/21/95 BY SMM.

Map Identification Number 59



GASETERIA
115 EAST 138TH STREET

BRONX, NY

Spill Number: 0207682

Close Date: 08/06/2013
TT-Id: 520A-0013-276

MAP LOCATION INFORMATION

Site location mapped by: PARCEL MAPPING (1)
Approximate distance from property: 1260 feet to the S

ADDRESS CHANGE INFORMATION

Revised street: NO CHANGE
Revised zip code: NO CHANGE

Source of Spill: GASOLINE STATION OR PBS FACILITY	Spiller: PAULA SKRYJA – GASETERIA	Spiller Phone:
Notifier Type: Tank Tester	Notifier Name:	Notifier Phone:
Caller Name: JEFF BEAUDETTE	Caller Agency: TANKNOLOGY	Caller Phone: (800) 666-2605
DEC Investigator: aaoblga	Contact for more spill info: JEFF BEAUDETTE	Contact Person Phone: (800) 666-2605

Category: Known or probable release, where, without action, there is a potential for a fire/explosion hazard (indoors or outdoors), contamination of drinking water supplies, or significant release to surface waters.
 Class: Willing RP – DEC Field Response – Corrective Action Initiated, Taken Over, or Completed by RP or Other Agency

Spill Date	Date Cleanup Ceased	Cause of Spill	Meets Cleanup Standards		Penalty Recommended	
10/24/2002		TANK TEST FAILURE	NO		NO	

Material Spilled	Material Class	Quantity Spilled		Quantity Recovered		Resource(s) Affected
		Units		Units		
GASOLINE	PETROLEUM	0	GALLONS	0	GALLONS	SOIL

TANK TEST INFORMATION

Tank Number	Tank Size	Tank Test Method	Leak Rate	Gross Leak or Failure
1-4	4000	VacuTest	0.00	FAIL

Caller Remarks:

PIPING PROBLEM – RECOMMEND UNCOVER ISOLATE AND RETEST

DEC Investigator Remarks:

Prior to Sept, 2004 data translation this spill Lead_DEC Field was "VOUGHT"
 DEC Sigona sent a notice regarding the tank test failure on 10/24/2002.

BP PRODUCTS NORTH AMERICA, INC.

SUITE 410, 1 WEST PENNSYLVANIA AVENUE

TOWSON, MD 21204

ATTN: PAULA SKRYJA

see also spill 9408104

10/24/02 Tightness test on tanks/lines and leak detectors – Two regular USTs and two super USTs failed on ullage bubbles. Stage

It was not tested because of ullage problems on the tanks. Dispenser #8 taken out of service because it pumps gas into vapor line when pump handle is off.

Reviewed 11/20/02 tank re-test results (received 1/8/03). Retested two regular unleaded and two premium unleaded USTs. All passed. Stage II was not tested because piping system needs to be reconfigured.

12/15/03 Left Paula Skryja voicemail message inquiring about status of site. PBS information shows five unleaded gas USTs were removed.

12/15/03 Spoke with Paula Skryja. Site was taken over from Gaseteria in August 2002. Some repairs were made to risers, no tank problems. Station was temporarily shut down until raze and rebuild. Gaseteria removed tanks 1.5 weeks ago. BP was on-site to oversee tank removal. Station to be back in service March 2004. Paula to forward information regarding initial TTF. (KMF)

12/26/03 Received information from Paula Skryja, BP regulatory assurance specialist. Tanks retested and passed on 11/20/02. Details of UST removal should be obtained from Gaseteria. (KMF)

9/19/05 – Spill transferred from Vought to Obligado

12/5/05 – Obligado – File Review:

Baseline Assessment Report, submitted by Delta, 12/2/05. At time of assessment, site was an active Gaseteria service station with 4 4000 gallon gasoline USTs and 1 4000 gallon diesel USTs, 3 pump islands. Surrounding landuse is commercial. Sensitive receptor show Harlem River 500 ft southwest of site. Closest school is 1400 ft northeast of site. Bedrock located at 8 to 12 ft below ground surface. Water is located in bedrock fractures between 8 and 15 ft bgs. Gw flows to southwest. Five soil borings conducted on Dec. 20, 2001. Only soil exceedences in one soil boring SB-3 (9-10.2) with 5880 ppb xylenes and 16,100 ppb naphthalene. Total VOCs 81,402 ppb. Three temporary wells installed.

Notable ground water results in ppb:

(2/6 and 4/19/02)

MW1 – benzene 233, ethylbenzene 539, MTBE 3070

MW2 – benzene 52.3, toluene 48, ethylbenzene 575, xylenes 1810, MTBE 122

MW3 – MTBE 50.2

(8/15/02)

MW1 – benzene 205, ethylbenzene 435, MTBE 11000

MW2 – benzene 168, ethylbenzene 203, xylene 84.8

MW3 – MTBE 294

UST Closure Report, submitted by AGS, 12/03. On 11/20/03, 5 4000 gallon tanks excavated, Pump islands, piping, vent lines removed. 5 endpoint soil samples collected. Impacts in only one soil sample, UST – SW Bottom, showing 5200 ppb xylenes. SVOC exceedences as well. One gw sample collected from pit water, showing 6.8 ppb benzene, 27 ppb ethylbenzene, 181 ppb xylenes, 89 ppb toluene. Excavated soil was reused as backfill. Recommends preparation of a Subsurface Investigation Work Plan to investigate and delineate the detected contaminants.

UST Closure Report Addendum, submitted by AGS, 12/03. Letter report documents collection of seven samples below former seven dispensers and collection of 5 samples at various piping locations. VOCs impacts were not detected. SVOCs were detected mostly

PAHs.

UST Closure Report Addendum No. 2, submitted by AGS, 9/04. Details discovery and abandonment of 3 unregistered and abandoned 550 gallon USTS. PBS registration number 2-191361 assigned on 9/3/04. 425 gallons of non DOT regulated waste liquid was removed from the two tanks. 3 soil samples were collected around the UST. USTs abandoned by filling with concrete slurry. No VOC exceedences detected from soil samples, minor PAH exceedences. "Upon completion of the rebuilding activities AGS will prepare a Subsurface Investigation Work Plan to investigate and delineate the detected contaminants."

12/7/05 – Meeting with ASR, Gaseteria, DEC. This site is scheduled for investigation in summer 2006.

9/12/06 – Obligado – Emailed multi-site stipulation agreement to Gaseteria on 9/8/06. Sent original on 9/12/06. Due date for workplan is 4/1/06.

6/1/07 – Obligado – Phone conversation with Steve Muller to discuss schedule. New due date for workplan is 8/1/07.

9/25/07 – Obligado – Spoke to Steve Muller about this site. He requested proposing a workplan to collect samples from tank mat wells to determine if there is ground water contamination. I told him I would not accept this work plan and he must submit a workplan for well installation. He said he would submit the workplan today.

9/26/07 – Obligado – Received the Investigation Work Plan.

10/26/07 – Obligado – Reviewed the Subsurface Investigation Workplan. It proposes installation of 4 monitoring wells, collection of soil and ground water samples for 8260/8270, well survey, and submission of summary report within 60 days. Sent approval email to Steve Muller.

1/30/08 – Obligado – Reviewed Subsurface Investigation Report. 3 monitoring wells were installed. Tank mat wells MWNW and MWSE were also sampled. Soil borings performed above bedrock and samples collected. MWs were installed into bedrock. No VOC impacts in soil above bedrock was above standards, minor SVOC impacts which may be attributable to fill. Ground water impacts in 2 of 5 wells. Tank mat wells MWNW and MWSE were also sampled. Max BTEX is 579 at MW3, 247 at MWSE. The report recommends monitoring for 2 more quarters. I approved the report but required monitoring for 4 quarters at minimum.

5/20/08 – Obligado – Review 1Q08 monitoring report. BTEX from ND to 272 ug/L. MTBE from ND to 9 ug/L. Will continue monitoring.

12/15/08 – Obligado – Meeting with Gaseteria/ASR/DEC. Gaseteria will submit Closure Petition.

2/2/09 – Obligado – Closure petition submitted.

9/14/09 – Obligado – Sent letter rejecting closure petition. Required soil borings in the vicinity of the tanks to document complete removal of contaminated soil, continued sampling of ground water for at least 2 more quarters.

3/12/10 – Obligado – JCB submitted a work plan to install 2 borings and collect soil and ground water samples in the vicinity of the eUSTs to document contaminated soil removal. I sent an approval letter to JCB via email. I report will be submitted within 90 days.

4/7/11 – Obligado – I reviewed the RIR report. Soil contamination found in soil boring SB4 adjacent to MWSE. GW samples were collected and BTEX in SB4 was 287 ug/l. During the most recent monitoring event, elevated ground water concentrations detected in MWSE. BTEX was detected at 1591 ug/L in MWSE, including 560 ug/L Benzene. Concentrations in this well have been steadily increasing throughout 2010. I emailed Steve Muller to request the most recent data.

8/7/13 – Obligado – I reviewed the 1st Quarter 2013 report. Maximum BTEX concentrations are 51 ug/L. The report requests closures due to minimal exceeences. Concentrations have been consistently decreasing. This spill no longer appears to be a threat to human health and the environment. This spill is closed. Spill Closure Letter sent to Porcelli.

Map Identification Number 60 **USPS VEHICLE MAINT. FAC.** **Spill Number: 9007668** **Close Date: 05/11/2001**
 580 GERARD AVENUE NEW YORK CITY, NY TT-Id: 520A-0010-605

MAP LOCATION INFORMATION

Site location mapped by: PARCEL MAPPING (1)
 Approximate distance from property: 1287 feet to the NNE

ADDRESS CHANGE INFORMATION

Revised street: NO CHANGE
 Revised zip code: NO CHANGE

Source of Spill: INSTITUTIONAL, EDUC, GOV, OTHER Spiller: GERARD AVE VMF Spiller Phone: (212) 960-5037
 Notifier Type: Tank Tester Notifier Name: Notifier Phone:
 Caller Name: LLOYD PETERSON Caller Agency: TANKNOLOGY Caller Phone: (609) 753-9111
 DEC Investigator: SJMILLER Contact for more spill info: Contact Person Phone:

Category: Known petroleum or hazardous material release with minimal potential for fire/explosion (indoors or outdoors), drinking water contamination, or releases to surface waters.

Class: Willing RP – DEC Field Response – Corrective Action Initiated, Taken Over, or Completed by RP or Other Agency

Spill Date	Date Cleanup Ceased	Cause of Spill	Meets Cleanup Standards		Penalty Recommended	
10/13/1990		TANK TEST FAILURE	NO		NO	

Material Spilled	Material Class	Quantity Spilled		Quantity Recovered		Resource(s) Affected
		Units		Units		
#2 FUEL OIL	PETROLEUM	-1.00	POUNDS	0.00	POUNDS	GROUNDWATER

TANK TEST INFORMATION

Tank Number	Tank Size	Tank Test Method	Leak Rate	Gross Leak or Failure
		Unknown	0.00	UNKNOWN

Caller Remarks:

3K TANK FAILED VACUTEST WITH A GROSS LEAK, POSSIBLE VENT LINE, WILL NOTIFY VMF.

DEC Investigator Remarks:

Prior to Sept, 2004 data translation this spill Lead_DEC Field was "MILLER"
 5/15/01: OFF HOUR SPILL REPORT OF TANK TEST FAILURE ASSIGNED TO BATTISTA FILE. REASSIGNED TO RESPONDER MILLER.

CROSS-REFERENCE TO SPILL REPORT NO. 9213223: SAME FACILITY.

ACCORDING TO SUBMITTED ATC REPORTS: 5,000-GAL. FO UST WAS REMOVED AND REPLACED (W/2,500-GAL UST) IN 1993; 2000 SUBSURFACE INVESTIGATION SHOWED NO VISUAL, OLFACTORY, OR PID EVIDENCE OF CONTAMINATION/RELEASE. SOIL ANALYSIS WERE NON-DETECT FOR VOCS, AND PAH LEVELS ARE CONSISTENT WITH OBVIOUS FILL MATERIAL (i.e., COAL/ASPHALT); GROUND WATER WAS NOT ENCOUNTERED BEFORE BEDROCK REFUSAL AT 12 FT DEPTH.

Map Identification Number 61 **LINCOLN MEDICAL CENTER** **Spill Number: 0313236** **Close Date: 01/06/2006**
 234 EAST 149TH ST BRONX, NY TT-Id: 520A-0007-679

MAP LOCATION INFORMATION

Site location mapped by: PARCEL MAPPING (1)
 Approximate distance from property: 1573 feet to the E

ADDRESS CHANGE INFORMATION

Revised street: NO CHANGE
 Revised zip code: 10451

Source of Spill: INSTITUTIONAL, EDUC, GOV, OTHER Spiller: EDWARD ZAMNETT - LINCOLN MEDICAL CENTER Spiller Phone: (718) 579-5683
 Notifier Type: Other Notifier Name: ROBERT BRAGG Notifier Phone: (800) 666-1215
 Caller Name: ROBERT BRAGG Caller Agency: TANKNOLOGY Caller Phone: (800) 666-1215
 DEC Investigator: BKFALVEY Contact for more spill info: EDWARD ZAMNETT Contact Person Phone: (718) 579-5683

Category: Investigation indicates there was no spill.
 Class: Any Type of RP, Including No RP - DEC Field Response - Corrective Action Not Required or Not Possible

Spill Date	Date Cleanup Ceased	Cause of Spill	Meets Cleanup Standards		Penalty Recommended	
03/02/2004		TANK TEST FAILURE	NO		NO	

Material Spilled	Material Class	Quantity Spilled	Units	Quantity Recovered	Units	Resource(s) Affected
#2 FUEL OIL	PETROLEUM	0	POUNDS	0	POUNDS	SOIL

TANK TEST INFORMATION

Tank Number	Tank Size	Tank Test Method	Leak Rate	Gross Leak or Failure
4	50000	VacuTest	0.00	UNKNOWN

Caller Remarks:

tank test failure. they are unable to reach a pressure set type.possible man way gasket leak.

DEC Investigator Remarks:

Prior to Sept, 2004 data translation this spill Lead_DEC Field was "TIPPLE"
 8/18/04 tipple updating/////Island tank 718-967-9424 doing work//investigating tank #1///tank #4 failed/////

Spill assigned to James Drumm for SCI
 11/7/05 tank was repaired and re-tested. passed. report in file

08/29/06-Vought-Received message from Brian Shaw (212-922-0777) asking whether tanks could be used. Vought returned call and unable to leave message as number left is not correct number for Shaw.

9/26/06 spoke to J. Drumm of CO. Spill was closed 1/06: report reviewed by Reg. 2 staff prior to 1/06. sent NFA letter at request of Edward Zammet of lincoln Medical Center. bf

Map Identification Number 62 **RESIDENTIAL** **Spill Number: 1408973** **Close Date: 02/20/2015**
 2300 5TH AVE NEW YORK, NY TT-Id: 520A-0303-443

MAP LOCATION INFORMATION
 Site location mapped by: PARCEL MAPPING (1)
 Approximate distance from property: 1703 feet to the WSW

ADDRESS CHANGE INFORMATION
 Revised street: NO CHANGE
 Revised zip code: NO CHANGE

Source of Spill: COMMERCIAL/INDUSTRIAL Spiller: CHRIS STEELE - UNKNOWN Spiller Phone:
 Notifier Type: Tank Tester Notifier Name: Notifier Phone:
 Caller Name: Caller Agency: Caller Phone:
 DEC Investigator: vszhune Contact for more spill info: CHRIS STEELE Contact Person Phone: (718) 624-4842

Spill Date	Date Cleanup Ceased	Cause of Spill	Meets Cleanup Standards		Penalty Recommended	
12/04/2014		TANK TEST FAILURE	NO		NO	

Material Spilled	Material Class	Quantity Spilled	Units	Quantity Recovered	Units	Resource(s) Affected
#6 FUEL OIL	PETROLEUM	0	UNKNOWN	0	UNKNOWN	

Caller Remarks:

tank failure, unk pbs #

DEC Investigator Remarks:

12/4/14– Spoke to Ray Lara from PTC. He said they cleaned and emptied he tank. They tested the tank and failed. They are going to perform the isolation test.

2/20/15–Mark Salamack from PTC sent an email dated 2/9/15 with the following information.
 The one on Lenox Avenue and the one on 5th Avenue are both in the same complex called the Savoy...whose main address is 45 West 139th Street in Manhattan...these are both above ground tanks that were tested when they went from #6 oil to #2 oil...both had a problem with the way an electronic gauge was connected on top of each tank...there was no contamination or spilled oil in either case...they have both been retested and passed the tightness tests...as we have not been paid yet for the job we have not sent anything to you to get the spill #s closed.

Based on the information that the gauge was repaired, there was no contamination or spill in this site and the tank system was retested and past the test this spill is closed

Map Identification Number 63 **236 E 138TH ST/BX/EAGLE** **Spill Number: 9101288** **Close Date: 03/29/1995**
 236 EAST 138TH STREET NEW YORK CITY, NY TT-Id: 520A-0011-458

MAP LOCATION INFORMATION
 Site location mapped by: PARCEL MAPPING (1)
 Approximate distance from property: 2058 feet to the SSE

ADDRESS CHANGE INFORMATION
 Revised street: NO CHANGE
 Revised zip code: NO CHANGE

Source of Spill: GASOLINE STATION OR PBS FACILITY	Spiller: EAGLE S/S	Spiller Phone: (212) 292-8555
Notifier Type: Tank Tester	Notifier Name:	Notifier Phone:
Caller Name: GREGORY CHARMONT	Caller Agency: PETROLEUM CONSTRUCTION	Caller Phone: (718) 385-8800
DEC Investigator: SULLIVAN	Contact for more spill info:	Contact Person Phone:

Category: Known release which created a fire/explosion hazards (inside or outdoors), drinking water supply contamination, or significant releases to surface waters.
 Class: Unknown RP – DEC Field Response – DEC Corrective Action Required

Spill Date	Date Cleanup Ceased	Cause of Spill	Meets Cleanup Standards	Penalty Recommended
04/29/1991	03/29/1995	TANK TEST FAILURE	UNKNOWN	NO

Material Spilled	Material Class	Quantity Spilled	Units	Quantity Recovered	Units	Resource(s) Affected
GASOLINE	PETROLEUM	-1.00	UNKNOWN	0.00	UNKNOWN	GROUNDWATER

TANK TEST INFORMATION

Tank Number	Tank Size	Tank Test Method	Leak Rate	Gross Leak or Failure
		Unknown	0.00	UNKNOWN

Caller Remarks:

(2) 4K TANKS MANIFOLDED,SYSTEM TEST,FAILED PETRO TITE,WITH GROSS LEAK,NO ACTION YET,DEC ON SITE DURING TEST.

DEC Investigator Remarks: NO DEC INVESTIGATOR REMARKS GIVEN FOR THIS SPILL.

Map Identification Number 64  **236 138TH ST/BX** **Spill Number: 9101201** **Close Date: 09/30/1997**
 236 138TH STREET NEW YORK CITY, NY TT-Id: 520A-0011-459

MAP LOCATION INFORMATION

Site location mapped by: PARCEL MAPPING (1)
 Approximate distance from property: 2058 feet to the SSE

ADDRESS CHANGE INFORMATION

Revised street: 236 E 138TH STREET
 Revised zip code: 10451

Source of Spill: GASOLINE STATION OR PBS FACILITY	Spiller: EAGLE	Spiller Phone:
Notifier Type: Tank Tester	Notifier Name:	Notifier Phone:
Caller Name: JOE	Caller Agency: PETROLEUM	Caller Phone: (718) 385-8800
DEC Investigator: SULLIVAN	Contact for more spill info:	Contact Person Phone:

Category: Known release which created a fire/explosion hazards (inside or outdoors), drinking water supply contamination, or significant releases to surface waters.

Class: Willing RP – DEC Field Response – Corrective Action Initiated, Taken Over, or Completed by RP or Other Agency

Spill Date	Date Cleanup Ceased	Cause of Spill	Meets Cleanup Standards	Penalty Recommended
04/29/1991	03/29/1995	TANK TEST FAILURE	YES	NO

Material Spilled	Material Class	Quantity Spilled		Quantity Recovered		Resource(s) Affected
		Units		Units		
GASOLINE	PETROLEUM	-1.00	POUNDS	0.00	POUNDS	GROUNDWATER

TANK TEST INFORMATION

Tank Number	Tank Size	Tank Test Method	Leak Rate	Gross Leak or Failure
		Unknown	0.00	UNKNOWN

Caller Remarks:

4K TANK FAILED PETRO TITE WITH A LEAK RATE OF -.050GPH,WILL EXCAVATE, ISOLATE,REPAIR & RETEST.

 DEC Investigator Remarks: NO DEC INVESTIGATOR REMARKS GIVEN FOR THIS SPILL.

Map Identification Number 65 **SAVOY PARK APT** **Spill Number: 1408982** **Close Date: 02/19/2015**
 620 LENNOX AVE NEW YORK, NY TT-Id: 520A-0305-033

MAP LOCATION INFORMATION
 Site location mapped by: PARCEL MAPPING (1)
 Approximate distance from property: 2067 feet to the W

ADDRESS CHANGE INFORMATION
 Revised street: 620 LENOX AVE
 Revised zip code: NO CHANGE

Source of Spill: PRIVATE DWELLING Spiller: CHRIS STEELE – SAVOY PARK APT Spiller Phone:
 Notifier Type: Tank Tester Notifier Name: Notifier Phone:
 Caller Name: Caller Agency: Caller Phone:
 DEC Investigator: vszhune Contact for more spill info: CHRIS STEELE Contact Person Phone: (718) 624-4842

Category: Known petroleum or hazardous material release with minimal potential for fire/explosion (indoors or outdoors), drinking water contamination, or releases to surface waters.
 Class: Willing RP – No DEC Field Response – Corrective Action Initiated or Completed by RP or Other Agency

Spill Date	Date Cleanup Ceased	Cause of Spill	Meets Cleanup Standards		Penalty Recommended	
12/04/2014		TANK TEST FAILURE	NO		NO	

Material Spilled	Material Class	Quantity Spilled	Units	Quantity Recovered	Units	Resource(s) Affected
#2 FUEL OIL	PETROLEUM	0	UNKNOWN	0	UNKNOWN	

Caller Remarks:

TEST FAILURE

DEC Investigator Remarks:

12/9/14-Zhune spoke to Ray Lara. Ray said they cleaned, emptied and test the tank for conversion to #2 fuel oil. The tank failed the test. Tank is 12000 AST. No discharge from bottom of the tank. He thinks the leak is dry from the piping.

2/19/15-Mark Salamack from PTC sent an email dated 2/9/15 with the following information
 The one on Lenox Avenue and the one on 5th Avenue are both in the same complex called the Savoy...whose main address is 45 West

139th Street in Manhattan...these are both above ground tanks that were tested when they went from #6 oil to #2 oil...both had a problem with the way an electronic gauge was connected on top of each tank...there was no contamination or spilled oil in either case...they have both been retested and passed the tightness tests...as we have not been paid yet for the job we have not sent anything to you to get the spill #s closed.
 Based on the information that the gauge was repaired, there was no contamination or spill in this site and the tank system was retested and past the test this spill is closed.

Map Identification Number 66 **RIVERTON APARTMENTS** **Spill Number: 0313699** **Close Date: 06/19/2006**
 2225-2237 5TH AVE NEW YORK, NY TT-Id: 520A-0093-743

MAP LOCATION INFORMATION

Site location mapped by: PARCEL MAPPING (1)
 Approximate distance from property: 2173 feet to the SW

ADDRESS CHANGE INFORMATION

Revised street: NO CHANGE
 Revised zip code: 10037

Source of Spill: INSTITUTIONAL, EDUC, GOV, OTHER Spiller: ADAM HOLLAR – RIVERTON APARTMENTS Spiller Phone: (212) 234-7500
 Notifier Type: Tank Tester Notifier Name: RENEE LEWIS Notifier Phone: (718) 378-7000 ext.
 Caller Name: RENEE LEWIS Caller Agency: EASTMAN & SONS Caller Phone: (718) 378-7000 ext.
 DEC Investigator: Unassigned Contact for more spill info: ADAM HOLLAR Contact Person Phone: (212) 234-7500

Category: Known petroleum or hazardous material release with minimal potential for fire/explosion (indoors or outdoors), drinking water contamination, or releases to surface waters.

Class: Willing RP – No DEC Field Response – Corrective Action Initiated or Completed by RP or Other Agency

Spill Date	Date Cleanup Ceased	Cause of Spill	Meets Cleanup Standards		Penalty Recommended	
03/15/2004		TANK TEST FAILURE	NO		NO	

Material Spilled	Material Class	Quantity Spilled	Units	Quantity Recovered	Units	Resource(s) Affected
#6 FUEL OIL	PETROLEUM	0	POUNDS	0	POUNDS	GROUNDWATER

Caller Remarks:

DRY LERAK AND THEY HANDLING IT AT THIS TIME:

DEC Investigator Remarks:

Prior to Sept, 2004 data translation this spill Lead_DEC Field was "DEMEO"
 send TTF letter.

7/26/04 Tipple spoke with Mr. Hollar, Tim DeMeo working on site with Mr. Hollar///cleanup in progress///Site transferred to

DeMeo, spill report faxed to Mr. Hollar, tank and contaminated soil to be removed

Durnin: This spill was associated with spill 0312468 (#2 oil seeping from 25,000 gal. UST into basement) which was closed on May 16, 2006. This spill, #0313699, was a tank test failure of the same 25,000 gal. UST.

Durnin: August 23, 2005–Airtek Environmental Corp. was hired to oversee the removal and replacement of the 25,000 gallon UST.

Durnin: August 25, 2005–Durnin visits site to witness tank excavation pit and affected basement.

Durnin: August 31, 2005– Durnin visits site to witness installation of new 25,000 gallon UST.

Durnin: February 13, 2006–Airtek Environmental Corp. submits a Remedial Action Report, Exposure Assessment report and a CD of photographs.

Durnin: The Remedial Action Report was reviewed and approved on April 17, 2006.

Durnin: Spill No. 0313699 was closed based on the Remedial Action Report and a subsequent site investigation findings by the Owner’s environmental consultant.

Durnin: The site was closed on June 19, 2006.

Map Identification Number 67 **242 E 138TH ST** **Spill Number: 9101289** **Close Date: 02/02/2007**
 242 EAST 138TH STREET & RIDER AVEUNE NEW YORK CITY, NY TT-Id: 520A-0013-041

MAP LOCATION INFORMATION

Site location mapped by: PARCEL MAPPING (1)
 Approximate distance from property: 2217 feet to the SSE

ADDRESS CHANGE INFORMATION

Revised street: 242 EAST 138TH STREET
 Revised zip code: NO CHANGE

Source of Spill: GASOLINE STATION OR PBS FACILITY	Spiller: CITGO	Spiller Phone:
Notifier Type: Tank Tester	Notifier Name:	Notifier Phone:
Caller Name: GREGORY CHARMONT	Caller Agency: PETRO CONSTR	Caller Phone: (718) 385-8800
DEC Investigator: JBVOUGHT	Contact for more spill info:	Contact Person Phone:

Category: Known release which created a fire/explosion hazards (inside or outdoors), drinking water supply contamination, or significant releases to surface waters.

Class: Willing RP – DEC Field Response – Corrective Action Initiated, Taken Over, or Completed by RP or Other Agency

Spill Date	Date Cleanup Ceased	Cause of Spill	Meets Cleanup Standards	Penalty Recommended
04/29/1991		TANK TEST FAILURE	NO	NO

Material Spilled	Material Class	Quantity Spilled	Units	Quantity Recovered	Units	Resource(s) Affected
DIESEL	PETROLEUM	-1.00	POUNDS	0.00	POUNDS	GROUNDWATER

TANK TEST INFORMATION

Tank Number	Tank Size	Tank Test Method	Leak Rate	Gross Leak or Failure
		Unknown	0.00	UNKNOWN

Caller Remarks:

(1)4K TANK,SYSTEM TEST,FAILED PETRO TITE WITH A GROSS LEAK,DEC INSTRUCTED CITGO TO INSTALL MONITORING WELLS.

DEC Investigator Remarks:

Prior to Sept, 2004 data translation this spill Lead_DEC Field was "SUN"
REFER TO SPILL # 9101008 (PIN# 91214)

1/8/04 Reassigned from Sullivan to Sun.

12/16/2005 – Feng – Reassigned from Sun to Feng as per Sun. (RJF)

2/2/07–Vought–This spill reassigned from Feng to Vought due to existing PIN project on site. This spill closed and referred to open spill #9101008. Spill closed by Vought.

Map Identification Number 68 **PATTERSON HOUSES –NYCHA** **Spill Number: 9504190** **Close Date: 12/02/2005**
 301 EAST 143RD STREET BRONX, NY TT-Id: 520A-0012-083

MAP LOCATION INFORMATION

Site location mapped by: PARCEL MAPPING (1)
Approximate distance from property: 2227 feet to the ESE

ADDRESS CHANGE INFORMATION

Revised street: NO CHANGE
Revised zip code: 10451

Source of Spill: INSTITUTIONAL, EDUC, GOV, OTHER	Spiller: NYC HOUSING AUTHORITY	Spiller Phone: (212) 306-3142
Notifier Type: Tank Tester	Notifier Name:	Notifier Phone:
Caller Name: PAUL GOLDSTEIN	Caller Agency: NYC HOUSING AUTHORITY	Caller Phone: (212) 306-3233
DEC Investigator: SWKRASZE	Contact for more spill info:	Contact Person Phone:

Category: Known petroleum or hazardous material release with minimal potential for fire/explosion (indoors or outdoors), drinking water contamination, or releases to surface waters.

Class: Willing RP – DEC Field Response – Corrective Action Initiated, Taken Over, or Completed by RP or Other Agency

Spill Date	Date Cleanup Ceased	Cause of Spill	Meets Cleanup Standards		Penalty Recommended		
07/07/1995		TANK TEST FAILURE	NO		NO		
Material Spilled		Material Class	Quantity Spilled	Units	Quantity Recovered	Units	Resource(s) Affected
#4 FUEL OIL		PETROLEUM	-1.00	GALLONS	0.00	GALLONS	SOIL

TANK TEST INFORMATION

Tank Number	Tank Size	Tank Test Method	Leak Rate	Gross Leak or Failure
002		Unknown	0.00	UNKNOWN


Caller Remarks:

TANK #2 – GROSS FAILURE

DEC Investigator Remarks:

12/02/05: This spill transferred from J.Kolleeny to S.Kraszewski.

This spill closed to consolidate with open spill #0506695.

Map Identification Number 69 **APARTMENT** **Spill Number: 0800658** **Close Date: 06/12/2008**
 635 MORRIS AVE BRONX, NY TT-Id: 520A-0214-639

MAP LOCATION INFORMATION
 Site location mapped by: PARCEL MAPPING (1)
 Approximate distance from property: 2265 feet to the ENE

ADDRESS CHANGE INFORMATION
 Revised street: NO CHANGE
 Revised zip code: NO CHANGE

Source of Spill: COMMERCIAL/INDUSTRIAL Spiller: JESSE CURLL – APARTMENT Spiller Phone:
 Notifier Type: Tank Tester Notifier Name: Notifier Phone:
 Caller Name: Caller Agency: Caller Phone:
 DEC Investigator: bkfalvey Contact for more spill info: JESSE CURLL Contact Person Phone: (781) 849-1471 ext. 1

Category: Known petroleum or hazardous material release with minimal potential for fire/explosion (indoors or outdoors), drinking water contamination, or releases to surface waters.

Class: Willing RP – No DEC Field Response – Corrective Action Initiated or Completed by RP or Other Agency

Spill Date	Date Cleanup Ceased	Cause of Spill	Meets Cleanup Standards		Penalty Recommended		
04/16/2008		TANK TEST FAILURE	NO		NO		
Material Spilled		Material Class	Quantity Spilled	Units	Quantity Recovered	Units	Resource(s) Affected
#2 FUEL OIL		PETROLEUM	0	GALLONS	0	GALLONS	SOIL

TANK TEST INFORMATION

Tank Number	Tank Size	Tank Test Method	Leak Rate		Gross Leak or Failure
	15000	Unknown	0.00		UNKNOWN
		Horner EZ Check I or II	0.00		UNKNOWN

Caller Remarks:

PBS No: 2-605314
UNCOVER REPAIR AND RETEST: AIR LEAK

DEC Investigator Remarks:

4/29/08 Received letter from Stuart Schwartz, of SNS Energy Distribution Corp., on 4/28/08. Tank was excavated and isolated and retested. Isolation revealed leak was at vent line. No contaminated soil associated with this spill. Tank retested on 4/25/08 and passed. They are waiting for authorization from owner to replace all piping and will retest. bf

5/1/08 bf: sent ttf letter to:
Urbanization Maria Lopez Housing
580 White Plains Road, 6th Floor
Tarrytown, NY 10591

Sent copy to:
Stuart N. Schwartz, Chief Executive officer
SNS Energy Corporation
221 Broadway, Suite 205
Amityville, NY 11701

6/4/08 On 6/3/08, received fax of letter dated 5/23/08 from Stuart Schwartz of SNS Energy. All oil distribution piping at the site was replaced even though only the vent line failed. Tightness test was done 5/22/08 and passed. I called Mr. Schwartz (631)691-1700 and left message with secretary to call me back. When he calls back I will request another letter regarding contamination, if any, and the tank test is deficient because of gw determination. bf

6/10/08 On 6/9/08, received revised tank test report. Report is satisfactory. Need letter regarding contamination. Called him at (631)926-2196 and left message requesting letter. bf

6/11/08 Yesterday, received fax from S. Schwartz stating no oil contamination found and piping was replaced due to its age. NFA. bf

Map Identification Number 70 **120-128 WEST 145TH STREET** **Spill Number: 9210186** **Close Date: 07/22/1994**
 120-128 WEST 145TH STREET MANHATTAN, NY TT-Id: 520A-0093-708

MAP LOCATION INFORMATION

Site location mapped by: PARCEL MAPPING (1)
 Approximate distance from property: 2442 feet to the WNW

ADDRESS CHANGE INFORMATION

Revised street: NO CHANGE
 Revised zip code: NO CHANGE

Source of Spill: GASOLINE STATION OR PBS FACILITY	Spiller:	Spiller Phone:
Notifier Type: Tank Tester	Notifier Name:	Notifier Phone:
Caller Name: WILLIAM KLEIN	Caller Agency: FRANKLIN CO.	Caller Phone: (718) 762-5200
DEC Investigator: O'DOWD	Contact for more spill info:	Contact Person Phone:

Category: Known petroleum or hazardous material release with minimal potential for fire/explosion (indoors or outdoors), drinking water contamination, or releases to surface waters.
 Class: Willing RP - No DEC Field Response - Corrective Action Initiated or Completed by RP or Other Agency

Spill Date	Date Cleanup Ceased	Cause of Spill	Meets Cleanup Standards		Penalty Recommended	
12/02/1992	07/22/1994	TANK TEST FAILURE	UNKNOWN		NO	

Material Spilled	Material Class	Quantity Spilled	Units	Quantity Recovered	Units	Resource(s) Affected
GASOLINE	PETROLEUM	-1.00	UNKNOWN	0.00	UNKNOWN	GROUNDWATER


TANK TEST INFORMATION

Tank Number	Tank Size	Tank Test Method	Leak Rate	Gross Leak or Failure
		Unknown	0.00	UNKNOWN

Caller Remarks:

2X4K AND 1X2K-MANIFOLDED-NO ACTION YET-WILL EIR TOMORROW

DEC Investigator Remarks: NO DEC INVESTIGATOR REMARKS GIVEN FOR THIS SPILL.

Map Identification Number 71  **120-128 W.145TH ST**
 120-128 W.145TH ST

NEW YORK CITY, NY

Spill Number: 8606425

Close Date: 08/21/1987
 TT-Id: 520A-0093-706

MAP LOCATION INFORMATION

Site location mapped by: PARCEL MAPPING (1)
 Approximate distance from property: 2442 feet to the WNW

ADDRESS CHANGE INFORMATION

Revised street: NO CHANGE
 Revised zip code: NO CHANGE

Source of Spill: GASOLINE STATION OR PBS FACILITY
 Notifier Type: Tank Tester
 Caller Name:
 DEC Investigator: UNASSIGNED

Spiller: MERIT SERVICE
 Notifier Name:
 Caller Agency:
 Contact for more spill info:

Spiller Phone: (212) 283-9354
 Notifier Phone:
 Caller Phone:
 Contact Person Phone:

Spill Date	Date Cleanup Ceased	Cause of Spill	Meets Cleanup Standards	Penalty Recommended
01/13/1987	08/21/1987	TANK TEST FAILURE	UNKNOWN	NO

Material Spilled	Material Class	Quantity Spilled	Units	Quantity Recovered	Units	Resource(s) Affected
GASOLINE	PETROLEUM	0	GALLONS	0	GALLONS	GROUNDWATER

TANK TEST INFORMATION

Tank Number	Tank Size	Tank Test Method	Leak Rate	Gross Leak or Failure
		Unknown	0.00	UNKNOWN

Caller Remarks:

4K AND 2K UNDERGROUND TANK SYSTEM PREMIUM NO LEAD WOULD NOT HOLD IN STANDPIPE.2K AND TWO 4K UNDERGROUND TANK SYSTEM.SEE HISTORY

DEC Investigator Remarks:

Prior to Sept, 2004 data translation this spill Lead_DEC Field was " "
 10/10/95: This is additional information about material spilled from the translation of the old spill file: UNKNOWN AMOUNT.

Map Identification Number 72 **146TH ST & LENOX AVE**
 721 LENOX AVE

MANHATTAN, NY

Spill Number: 9106264

Close Date: 12/27/2000
 TT-Id: 520A-0100-726

MAP LOCATION INFORMATION

Site location mapped by: PARCEL MAPPING (2)
 Approximate distance from property: 2526 feet to the NW

ADDRESS CHANGE INFORMATION

Revised street: NO CHANGE
 Revised zip code: 10039

Source of Spill: NON-MAJOR FACILITY (>1100 GAL)
 Notifier Type: Tank Tester
 Caller Name: STEPHEN MCGUIRE
 DEC Investigator: MCTIBBE

Spiller: NYCTA
 Notifier Name:
 Caller Agency: TANK TECH CORP
 Contact for more spill info:

Spiller Phone:
 Notifier Phone:
 Caller Phone: (800) 966-8265
 Contact Person Phone:

Category: Known or probable release, where, without action, there is a potential for a fire/explosion hazard (indoors or outdoors),
 contamination of drinking water supplies, or significant release to surface waters.
 Class: Willing RP - DEC Field Response - Corrective Action Initiated, Taken Over, or Completed by RP or Other Agency

Spill Date	Date Cleanup Ceased	Cause of Spill	Meets Cleanup Standards		Penalty Recommended	
09/10/1991		TANK TEST FAILURE	NO		NO	

Material Spilled	Material Class	Quantity Spilled	Units	Quantity Recovered	Units	Resource(s) Affected
DIESEL	PETROLEUM	-1.00	GALLONS	0.00	GALLONS	GROUNDWATER

TANK TEST INFORMATION

Tank Number	Tank Size	Tank Test Method	Leak Rate	Gross Leak or Failure
		Unknown	0.00	UNKNOWN

Caller Remarks:

TWO 5000 GAL TANKS MANIFOLDED. PETROTITE -.280GPH. ISOLATING & INVESTIGATING PIPING.

DEC Investigator Remarks:

Prior to Sept, 2004 data translation this spill Lead_DEC Field was "TIBBE"
 11/18/94: REASSIGNED FROM SIGONA TO ZHITOMIRSKY ON 11/18/94.

DEC SIGONA REASSIGNED TO KEVIN HALE ON 1/23/98

transferred from Hale to Tibbe on 12/27/00. refer to 89-02374. remediation ongoing.

Map Identification Number 73 **MOTHER CLARA HALE (146TH ST) DEPOT -NYCT** **Spill Number: 8904241** **Close Date: 06/30/2005**
 721 LENOX AVE MANHATTAN, NY TT-Id: 520A-0100-745

MAP LOCATION INFORMATION

Site location mapped by: PARCEL MAPPING (2)
 Approximate distance from property: 2526 feet to the NW

ADDRESS CHANGE INFORMATION

Revised street: NO CHANGE
 Revised zip code: 10039

Source of Spill: INSTITUTIONAL, EDUC, GOV, OTHER Spiller: TRANSIT AUTH BUS GARAGE Spiller Phone:
 Notifier Type: Tank Tester Notifier Name: Caller Agency: TANK TESTING INC Notifier Phone:
 Caller Name: SEBASTIAN LOREFICE Contact for more spill info: Contact Person Phone: (718) 789-3770
 DEC Investigator: MCTIBBE

Category: Known petroleum or hazardous material release with minimal potential for fire/explosion (indoors or outdoors), drinking water contamination, or releases to surface waters.
 Class: Willing RP - DEC Field Response - Corrective Action Initiated, Taken Over, or Completed by RP or Other Agency

Spill Date	Date Cleanup Ceased	Cause of Spill	Meets Cleanup Standards	Penalty Recommended
07/28/1989		TANK TEST FAILURE	NO	NO

Material Spilled	Material Class	Quantity Spilled	Units	Quantity Recovered	Units	Resource(s) Affected
#4 FUEL OIL	PETROLEUM	-1.00	POUNDS	0.00	POUNDS	GROUNDWATER

TANK TEST INFORMATION

Tank Number	Tank Size	Tank Test Method	Leak Rate	Gross Leak or Failure
		Unknown	0.00	UNKNOWN

Caller Remarks:

8K TANK FAILED HORNER EZY CHECK WITH A GROSS LEAK, WILL EMPTY TANK & INTERNALLY INSPECT.

DEC Investigator Remarks:

Prior to Sept, 2004 data translation this spill Lead_DEC Field was "TIBBE"
 11/15/94: REASSIGNED FROM SIGONA TO ZHITOMIRSKY ON 11/15/94.
 transfered from Hale to Tibbe on 12/27/00. tanks replace/repared/upgraded. investigation pending. See also 89-02374, 91-06264, 93-04003, 96-06076, 98-13017 & 01-02743.
 Refer to 8902374.

Map Identification Number 74 **MOTHER CLARA HALE DEPOT** **Spill Number: 0405011** **Close Date: 01/10/2005**
 721 LENOX AVE MANHATTAN, NY TT-Id: 520A-0100-743

MAP LOCATION INFORMATION

Site location mapped by: PARCEL MAPPING (2)
 Approximate distance from property: 2526 feet to the NW

ADDRESS CHANGE INFORMATION

Revised street: 721 MALCOLM X BLVD
 Revised zip code: 10030

Source of Spill: COMMERCIAL/INDUSTRIAL Spiller: PASHKO KAMAJ – MOTHER CLARA HILL DEPOT Spiller Phone: (718) 243-4581
 Notifier Type: Responsible Party Notifier Name: FRANK OCELLO Notifier Phone: (718) 243-4581
 Caller Name: PASHKO KAMAJ Caller Agency: NYC TRANSIT Caller Phone: (718) 243-4581
 DEC Investigator: MCTIBBE Contact for more spill info: PASHKO KAMAJ Contact Person Phone: (718) 243-4581

Category: Possible petroleum release with minimal potential for fire/explosion (indoors or outdoors), drinking water contamination, or releases to surface waters, known releases with no potential for damage, or non-petroleum/non-hazardous spills.
 Class: Any Type of RP Including No RP – No DEC Field Response – Corrective Action by Spill Response Not Required

Spill Date	Date Cleanup Ceased	Cause of Spill	Meets Cleanup Standards		Penalty Recommended	
08/06/2004		TANK TEST FAILURE	NO		NO	

Material Spilled	Material Class	Quantity Spilled	Units	Quantity Recovered	Units	Resource(s) Affected
WASTE OIL/USED OIL	PETROLEUM	0	UNKNOWN	0	UNKNOWN	GROUNDWATER
WASTE OIL/USED OIL	PETROLEUM	0	POUNDS	0	POUNDS	GROUNDWATER

TANK TEST INFORMATION

Tank Number	Tank Size	Tank Test Method	Leak Rate	Gross Leak or Failure
1	1000	Alert Model 1000 plus 1050 (Formerly Gilbarc	0.00	UNKNOWN
1	1000	Alert Model 1000 plus 1050 (Formerly Gilbarc	0.00	UNKNOWN

Caller Remarks:

Precision Test Failure on the waste oil tank. No actual release of material.

DEC Investigator Remarks:

Prior to Sept, 2004 data translation this spill Lead_DEC Field was "TIBBE"
 see also 03-00236. Primary tank failed testing. Put air on tank and filled piping sump with water. Bubbles indicated a leaking union. Union was tightened and tank was retested and passed. Sump was tested and passed.

Map Identification Number 75  **NYC TRANSIT** **Spill Number: 0009127** **Close Date: 07/10/2002**
 146TH ST & LENOX NEW YORK, NY TT-Id: 520A-0100-748

MAP LOCATION INFORMATION

Site location mapped by: PARCEL MAPPING (2)
 Approximate distance from property: 2526 feet to the NW

ADDRESS CHANGE INFORMATION

Revised street: W 146TH ST / ESPLANADE GARDENS PLZ
 Revised zip code: NO CHANGE

Source of Spill: COMMERCIAL/INDUSTRIAL Spiller: NYC TRANSIT Spiller Phone:
 Notifier Type: Tank Tester Notifier Name: Notifier Phone:
 Caller Name: RICKY ROUSS Caller Agency: STATE ENVIORMENTAL Caller Phone: (718) 265-3555
 DEC Investigator: MCTIBBE Contact for more spill info: LENNY Contact Person Phone:

Category: Known petroleum or hazardous material release with minimal potential for fire/explosion (indoors or outdoors), drinking water contamination, or releases to surface waters.
 Class: Willing RP - No DEC Field Response - Corrective Action Initiated or Completed by RP or Other Agency

Spill Date	Date Cleanup Ceased	Cause of Spill	Meets Cleanup Standards	Penalty Recommended
11/07/2000		TANK TEST FAILURE	NO	NO

Material Spilled	Material Class	Quantity Spilled	Units	Quantity Recovered	Units	Resource(s) Affected
DIESEL	PETROLEUM	0	GALLONS	0	GALLONS	SOIL

TANK TEST INFORMATION

Tank Number	Tank Size	Tank Test Method	Leak Rate	Gross Leak or Failure
3	10000	Horner EZ Check I or II	0.50	UNKNOWN

Caller Remarks: NO REMARKS GIVEN FOR THIS SPILL

DEC Investigator Remarks:

Prior to Sept, 2004 data translation this spill Lead_DEC Field was "TIBBE"
 LEAK IN ABOVEGROUND VENT LINE. NO SPILL. REPAIRED AND RETESTED AND PASSED.

Map Identification Number 76 **150-54 WEST 145TH ST/MANH** **NEW YORK CITY, NY** **Spill Number: 9008914** **Close Date: 11/28/1990**
 150-54 WEST 145TH STREET TT-Id: 520A-0098-519

MAP LOCATION INFORMATION

Site location mapped by: PARCEL MAPPING (2)
 Approximate distance from property: 2606 feet to the WNW

ADDRESS CHANGE INFORMATION
 Revised street: 150-154 W 145TH ST
 Revised zip code: NO CHANGE

Source of Spill: GASOLINE STATION OR PBS FACILITY Spiller: MOBIL OIL Spiller Phone: (212) 283-9464
 Notifier Type: Responsible Party Notifier Name:
 Caller Name: SCOTT GOTTSCHALL Caller Agency: MOBIL OIL Notifier Phone:
 DEC Investigator: O'DOWD Contact for more spill info: Contact Person Phone: (703) 849-5319

Spill Date	Date Cleanup Ceased	Cause of Spill	Meets Cleanup Standards	Penalty Recommended
11/14/1990	11/28/1990	TANK TEST FAILURE	UNKNOWN	NO

Material Spilled	Material Class	Quantity Spilled	Units	Quantity Recovered	Units	Resource(s) Affected
GASOLINE	PETROLEUM	-1.00	POUNDS	0.00	POUNDS	SOIL

TANK TEST INFORMATION

Tank Number	Tank Size	Tank Test Method	Leak Rate	Gross Leak or Failure
		Unknown	0.00	UNKNOWN

Caller Remarks:

LINE TEST ONLY, FAILED PETRO TITE WITH A LEAK RATE OF -.033GPH, TYREE BROS WILL EXCAVATE, ISOLATE, INVESTIGATE & RETEST.

DEC Investigator Remarks: DEC INVESTIGATOR REMARKS NOT AVAILABLE FOR THIS SPILL ACCORDING TO THE LAST UPDATE.

The following DEC Investigator Remarks were available prior to 1/1/2002:

11/28/90: DEC CONTACTED MOBIL FIELD ENGINEER (TONY KHOURY) ON 11/28/90, TYREE EXCAVATED, ISOLATED & RETESTED, LINE PASSED.



CLOSED STATUS UNKNOWN CAUSE SPILLS AND OTHER CAUSE SPILLS IDENTIFIED WITHIN 1/2 MILE SEARCH RADIUS

PLEASE NOTE: * Compass directions can vary substantially for sites located very close to the subject property address.

Map Identification Number 77 **MANHOLE # 9489** **Spill Number: 0312991** **Close Date: 06/01/2004**
 WALTON AVE EAST 144TH ST. BRONX, NY TT-Id: 520A-0009-114

MAP LOCATION INFORMATION

Site location mapped by: ADDRESS MATCHING
 Approximate distance from property: 374 feet to the ESE

ADDRESS CHANGE INFORMATION

Revised street: WALTON AV / E 144TH ST
 Revised zip code: 10451

Source of Spill: UNKNOWN Spiller: UNKNOWN Spiller Phone:
 Notifier Type: Responsible Party Notifier Name: MR. ROHRER Notifier Phone: (212) 580-6763
 Caller Name: RON ELLIOTT Caller Agency: CON EDISON Caller Phone: (212) 580-6763
 DEC Investigator: SKARAKHA Contact for more spill info: RON ELLIOTT Contact Person Phone: (212) 580-6763

Category: Known petroleum or hazardous material release with minimal potential for fire/explosion (indoors or outdoors), drinking water contamination, or releases to surface waters.

Class: Willing RP – No DEC Field Response – Corrective Action Initiated or Completed by RP or Other Agency

Spill Date	Date Cleanup Ceased	Cause of Spill	Meets Cleanup Standards	Penalty Recommended
02/25/2004		UNKNOWN	NO	NO

Material Spilled	Material Class	Quantity Spilled	Units	Quantity Recovered	Units	Resource(s) Affected
CABLE OIL	PETROLEUM	0	POUNDS	0	POUNDS	SOIL

Caller Remarks:

One Pint of cable oil was spilled in a manhole. Not sure of the source or cause. Cleanup has not been done at this time.

DEC Investigator Remarks:

e2mis 152227

25-Feb-2004 12:08


Oper Superv G.Meiers 14850 reports while on location to inspect MH-9489 associated with Fdrs X0/ Fdr2X12 discovered 1 pint of cable oil on 75 gallons of water. No smoke or fire is/was involved. No sewers, waterways, or private property affected. There is D-fault at that location and the associated feeder(s) need to be deenergized before the cleanup can commence. Env tag 31941 was placed and a pcb sample on DD08222 was placed.

Lab Sequence Number: 04-01403-001

PCBs < 1 ppm

Flush Mech O.Negron 18400 reports MH-9489 was double washed and rinsed and CFS tanker removed 950 gallons of non-hazardous liquid and will remain on location due to oil and water still coming through the ducts. The flush truck removed 8lbs. of solids to be brought to Hellgate pit for temporary disposal and the tag is still in place until the cable is repaired. The repair in that location is on poly cable and is not the source of the oil.

Operating Supervisor Joe McMahon, 14620, reports no oil is coming through ducts, clean water is coming from the ducts, the cable has been repaired, the tanker has been dismissed. There is no sign of source of oil remaining in the strucutre.

Map Identification Number 78 **475 WALTON AVENUE**
 475 WALTON AVENUE

BRONX, NY

Spill Number: 9512362

Close Date: 02/11/2003
 TT-Id: 520A-0010-615

MAP LOCATION INFORMATION

Site location mapped by: PARCEL MAPPING (4)
 Approximate distance from property: 456 feet to the ENE

ADDRESS CHANGE INFORMATION

Revised street: NO CHANGE
 Revised zip code: NO CHANGE

Source of Spill: UNKNOWN
 Notifier Type: Fire Department
 Caller Name: FIREFIGHTER REGAN
 DEC Investigator: TOMASELLO

Spiller: UNKNOWN
 Notifier Name: FIREFIGHTER REGAN
 Caller Agency: NYC FIRE DEPARTMENT
 Contact for more spill info:

Spiller Phone:
 Notifier Phone:
 Caller Phone:
 Contact Person Phone:

Category: Known petroleum or hazardous material release with minimal potential for fire/explosion (indoors or outdoors), drinking water contamination, or releases to surface waters.
 Class: Willing RP - No DEC Field Response - Corrective Action Initiated or Completed by RP or Other Agency

Spill Date	Date Cleanup Ceased	Cause of Spill	Meets Cleanup Standards		Penalty Recommended	
01/03/1996		UNKNOWN	NO		NO	

Material Spilled	Material Class	Quantity Spilled		Quantity Recovered		Resource(s) Affected
		Units		Units		
#2 FUEL OIL	PETROLEUM	30.00	GALLONS	30.00	GALLONS	SOIL

Caller Remarks:

SPILL FOUND IN ROADWAY IFO HOSTOS COMMUNITY COLLEGE. UNKNOWN SOURCE. NO SEWERS. FIRE DEPARTMENT ON SCENE. NYC DEP NOTIFIED AND RESPONDING.

DEC Investigator Remarks: NO DEC INVESTIGATOR REMARKS GIVEN FOR THIS SPILL.

Map Identification Number 79 **U HAUL #803-68** **Spill Number: 0012172** **Close Date: 06/30/2003**
 368 WALTON AVE BRONX, NY TT-Id: 520A-0007-333

MAP LOCATION INFORMATION

Site location mapped by: PARCEL MAPPING (1)
 Approximate distance from property: 581 feet to the SE

ADDRESS CHANGE INFORMATION

Revised street: NO CHANGE
 Revised zip code: NO CHANGE

Source of Spill: COMMERCIAL/INDUSTRIAL Spiller: REID RINER - U-HAUL Spiller Phone: (602) 263-6647
 Notifier Type: Other Notifier Name: SAME Notifier Phone:
 Caller Name: DAVID WINSLOW Caller Agency: ATC ASSOCIATES Caller Phone: (212) 353-8280
 DEC Investigator: MXTIPPLE Contact for more spill info: REID RINER Contact Person Phone: (602) 263-6647

Category: Known or probable release, where, without action, there is a potential for a fire/explosion hazard (indoors or outdoors), contamination of drinking water supplies, or significant release to surface waters.

Class: Willing RP - DEC Field Response - Corrective Action Initiated, Taken Over, or Completed by RP or Other Agency

Spill Date	Date Cleanup Ceased	Cause of Spill	Meets Cleanup Standards		Penalty Recommended	
10/23/2000		UNKNOWN	NO		NO	

Material Spilled	Material Class	Quantity Spilled	Units	Quantity Recovered	Units	Resource(s) Affected
GASOLINE	PETROLEUM	0	GALLONS	0	GALLONS	GROUNDWATER

Caller Remarks:

SOIL AND GROUNDWATER SAMPLES FROM ABOVE LOCATION REVEAL CONTAMINATION. CALLER HAS SPOKEN TO REGIONAL OFFICE 2 AND WILL FOLLOW UP WITH THEM.

DEC Investigator Remarks:

Prior to Sept, 2004 data translation this spill Lead_DEC Field was "TIPPLE"

6/30/03 TIPPLE UPDATING// SEE SPILL # 93-07897

Map Identification Number 80 **EQUINOX X 149 ST OF DEGAN** **Spill Number: 9611101** **Close Date: 01/10/1997**
 475 EXTERIOR STREET BRONX, NY TT-Id: 520A-0008-573

MAP LOCATION INFORMATION

Site location mapped by: MANUAL MAPPING (3)
 Approximate distance from property: 669 feet to the NW

ADDRESS CHANGE INFORMATION

Revised street: NO CHANGE
 Revised zip code: NO CHANGE

Source of Spill: COMMERCIAL/INDUSTRIAL	Spiller: SAME	Spiller Phone:
Notifier Type: Local Agency	Notifier Name: TOM MILURA	Notifier Phone: (212) 219-5040
Caller Name: LUCE	Caller Agency: NYS DEC	Caller Phone: (718) 482-6454
DEC Investigator: O'DOWD	Contact for more spill info: UNK	Contact Person Phone:

Category: Known release which created a fire/explosion hazards (inside or outdoors), drinking water supply contamination, or significant releases to surface waters.

Class: Willing RP - No DEC Field Response - Corrective Action Initiated or Completed by RP or Other Agency

Spill Date	Date Cleanup Ceased	Cause of Spill	Meets Cleanup Standards		Penalty Recommended	
12/03/1996		UNKNOWN	NO		NO	

Material Spilled	Material Class	Quantity Spilled	Units	Quantity Recovered	Units	Resource(s) Affected
LITHIUM	OTHER	0	GALLONS	0	GALLONS	SURFACE WATER

Caller Remarks:


MATERIAL IS POSS LITHIUM BROMIDE - NON PUTRESSALE SOLID WASTE FACILITY - NYC DOS INSPECTOR MILURA OBSERVED AN UNKNOWN SUBSATNCE RUNNING FROM FACILITY INTO HARLEM RIVER - POSSIBLY LIHTIUM BROMIDE

SPILL FAXED FROM REGION 2

DEC Investigator Remarks: DEC INVESTIGATOR REMARKS NOT AVAILABLE FOR THIS SPILL ACCORDING TO THE LAST UPDATE.

The following DEC Investigator Remarks were available prior to 1/1/2002:

REFERRED TO NYCDEP.
 1/10/97 DEC SOLID WASTE ISSUED VIOLATIONS AGAINST EQUINOX FOR ACCEPTING WASTE THEY WEREN'T PERMITTED FOR, FACILITY WAS CLOSED, THEY WERE ALSO REQUIRED TO PROPERLY DISPOSE OF THE WASTE.

Map Identification Number 81
 **MANHOLE #4506**
 149TH & GERARD AVE

BRONX, NY

Spill Number: 0503997 **Close Date: 01/09/2006**
 TT-Id: 520A-0010-596

MAP LOCATION INFORMATION
 Site location mapped by: ADDRESS MATCHING
 Approximate distance from property: 703 feet to the NNE

ADDRESS CHANGE INFORMATION
 Revised street: E 149TH ST / GERARD AVE
 Revised zip code: NO CHANGE

Source of Spill: UNKNOWN	Spiller: UNKNOWN AT THIS TIME	Spiller Phone:
Notifier Type: Responsible Party	Notifier Name: TIMOTHY PARKER	Notifier Phone: (212) 580-8383
Caller Name: TIMOTHY PARKER	Caller Agency: CONED	Caller Phone: (212) 580-8383
DEC Investigator: GDBREEN	Contact for more spill info: ERT DESK MIKE DAUGHTERY	Contact Person Phone: (212) 580-8383

Category: Known petroleum or hazardous material release with minimal potential for fire/explosion (indoors or outdoors), drinking water contamination, or releases to surface waters.
 Class: Willing RP - DEC Field Response - Corrective Action Initiated, Taken Over, or Completed by RP or Other Agency

Spill Date	Date Cleanup Ceased	Cause of Spill	Meets Cleanup Standards	Penalty Recommended
07/05/2005		UNKNOWN	NO	NO

Material Spilled	Material Class	Quantity Spilled	Units	Quantity Recovered	Units	Resource(s) Affected
UNKNOWN PETROLEUM	PETROLEUM	0	GALLONS	0	GALLONS	SOIL

Caller Remarks:

coming off 24 hour due to a default in manhole: coned # 159570: no to 5 questions;

DEC Investigator Remarks:

159570. 05-Jul-2005 05:15 hrs. Flush Mechanic, Jonh Maloney (05863) while preparing to flush MH-4506 located at SWC e149 St & Gerard Ave, Bronx, NY, reports finding ~ 6 oz of unknown oil in the dirt of a dry manhole. No fire/smoke is/was involved. No sewers, waterways or private property were affected. No injuries were reported at this time. Crew hung environmental tag # 40794 in structure. Crew took 2 samples for PCB & OIL ID on chain of custody (dd-09490). Clean up pending sample results. L Fischer 55784

05-July-2005 09:20 hrs. At 09:15 hrs. Bx/West Underground OS. D. Scarimbolo # 87659 reported that the oil in the manhole is leaking from a primary joint on the floor of the manhole and will require a feeder outage to make repairs. This incident has been changed to a reportable spill due to this and that the cleanup will no longer meet the 24 hr. deminimis time criteria. CIG. Rep. T. Parker # 87739 notified. R. Browne # 21646

Map Identification Number 82  **VERIZON BUILDING**
325 EXTERIOR STREET

BRONX, NY

Spill Number: 0512042

Close Date: 02/21/2007
TT-Id: 520A-0011-461

MAP LOCATION INFORMATION

Site location mapped by: PARCEL MAPPING (1)
Approximate distance from property: 716 feet to the SW

ADDRESS CHANGE INFORMATION

Revised street: NO CHANGE
Revised zip code: NO CHANGE

Source of Spill: GASOLINE STATION OR PBS FACILITY
Notifier Type: Other
Caller Name: JEFF BOHLEN
DEC Investigator: rmpiper

Spiller: JEFF BOHLEN – VERIZON BUILDING
Notifier Name: JEFF BOHLEN
Caller Agency: ENVIORTRACT
Contact for more spill info: JEFF BOHLEN

Spiller Phone: (631) 471-1500
Notifier Phone: (631) 471-1500
Caller Phone: (631) 471-1500
Contact Person Phone: (631) 471-1500

Category: Known petroleum or hazardous material release with minimal potential for fire/explosion (indoors or outdoors), drinking water contamination, or releases to surface waters.
Class: Willing RP – No DEC Field Response – Corrective Action Initiated or Completed by RP or Other Agency

Spill Date	Date Cleanup Ceased	Cause of Spill	Meets Cleanup Standards		Penalty Recommended	
01/19/2006		OTHER	NO		NO	

Material Spilled	Material Class	Quantity Spilled	Units	Quantity Recovered	Units	Resource(s) Affected
GASOLINE	PETROLEUM	0	GALLONS	0	GALLONS	GROUNDWATER

Caller Remarks:


found soil sample in groundwater defective:

DEC Investigator Remarks:

3/17/06– DEC Piper reviewed tank closure report. As per analytical, GW has 4760 ppb of MtBE and 8 ppb of Toluene. All other constituents, SVOC and VOC, non– detect. Subsurface investigation warranted. Site abuts Harlem River. Referred to remediation.

7/11/06– DEC Piper received subsurface investigation report to delineate gw contamination. Five borings were completed on property. All locations revealed contamination below TAGMs.

2/20/07– DEC Piper reviewed report dated Jan 29, 2007, As per report, No VOC’s or SVOC’s above Tagm. This case is closed. See E–docs if warranted./

Map Identification Number 83 **TRANSFORMER MANHOLE 644** **Spill Number: 0313571** **Close Date: 07/15/2004**
 EAST 149TH ST BRONX, NY TT-Id: 520A-0014-314

MAP LOCATION INFORMATION

Site location mapped by: MANUAL MAPPING (3)
 Approximate distance from property: 756 feet to the N

ADDRESS CHANGE INFORMATION

Revised street: EXTERIOR ST / E 149TH ST
 Revised zip code: 10451

Source of Spill: UNKNOWN Spiller: UNKNOWN Spiller Phone:
 Notifier Type: Other Notifier Name: PAUL DINONATO Notifier Phone: (212) 580-6764
 Caller Name: PAUL DINONATO Caller Agency: CON ED Caller Phone: (212) 580-6764
 DEC Investigator: SKARAKHA Contact for more spill info: ENVIRONMENTAL DEST Contact Person Phone: (212) 580-8383

Category: Known petroleum or hazardous material release with minimal potential for fire/explosion (indoors or outdoors), drinking water contamination, or releases to surface waters.
 Class: Willing RP - No DEC Field Response - Corrective Action Initiated or Completed by RP or Other Agency

Spill Date	Date Cleanup Ceased	Cause of Spill	Meets Cleanup Standards		Penalty Recommended	
03/10/2004		UNKNOWN	NO		NO	

Material Spilled	Material Class	Quantity Spilled	Units	Quantity Recovered	Units	Resource(s) Affected
UNKNOWN PETROLEUM	PETROLEUM	3.00	POUNDS	0.00	POUNDS	SURFACE WATER

Caller Remarks:

3 gallons of unknown oil type product on 200 gallopns of water & humas waste in transformer manhole. All contained. Clean up pending crew availability.

DEC Investigator Remarks:

e2mis 152443

Fld Ops. Mechanic. A. Martucci # 27971 reported discovering ~ 3 gallons of unknown oil on ~ 200 gallons of water. The crew took an oil sample (COC # DD08128) and hung an environmental tag # 239. Due to feeder constraints this cleanup will be conducted as assumed 50 - 499ppm. PCB. as per the shift Mgr.

FOD A. Martucci reported that there was also human waste in the hole. Clean Harbors was contacted and a tanker was dispatched to remove any liquids. A full crew will be available and on location at 07:00 to start the cleanup.

Lab Sequence Number: 04-01854-001

PCBs < 1 ppm

Clean Harbors tanker removed 1200 gallons of non-hazardous possible sewage liquid and was complete with that at 23:00 Mar-10-2004. Clean Harbors to be on location at 07:00 and I&A crew needed to pressure test TM-644 right after cleanup is complete.

Oper. Supvr Larry Sutherland 16840 reports transf failed to hold pressure and CFR. Clean Harbors on location conducting a partial cleanup.

Perugini reports Clean Harbor Environmental Cusco truck finished removing 4 yards of non-hazardous solid waste debris. The structure was double washed and rinsed. The final clean up is pending the removal of the defective transformer.

25-Apr-2004 05:30 hrs

Flush mechanic Ed Cedeno reports CFS tanker removed 1940 gallons of liquid from the structure. Flush truck removed 600 lbs of non-hazardous solid debris from the structure. Entire structure was double washed with Bio-Gen 760. All waste water was removed by the CFS tanker. The defective transformer was removed and replaced. Environmental tag # 23936 was removed. Clean up is complete.

Map Identification Number 84 **NORTHOUD SERVICE RD** **Spill Number: 0610701** **Close Date: 07/25/2007**
 **EXIT 4 MAJOR DEAGAN** **BRONX, NY** **TT-Id: 520A-0014-593**

MAP LOCATION INFORMATION

Site location mapped by: **MANUAL MAPPING (4)**
 Approximate distance from property: **771 feet to the N**

ADDRESS CHANGE INFORMATION

Revised street: **MAJOR DEEGAN EXWY**
 Revised zip code: **10451**

Source of Spill: **INSTITUTIONAL, EDUC, GOV, OTHER** Spiller: **DOAN CAFFERTY - NORTHOUD SERVICE RD** Spiller Phone: **(917) 882-7164**
 Notifier Type: **Other** Notifier Name: **DOAN CAFFERTY** Notifier Phone: **(917) 882-7164**
 Caller Name: **DOAN CAFFERTY** Caller Agency: **DOAN CAFFERTY** Caller Phone: **(917) 882-7164**
 DEC Investigator: **mpiper** Contact for more spill info: **DOAN CAFFERTY** Contact Person Phone: **(917) 882-7164**

Category: **Known petroleum or hazardous material release with minimal potential for fire/explosion (indoors or outdoors), drinking water contamination, or releases to surface waters.**

Class: **Willing RP - No DEC Field Response - Corrective Action Initiated or Completed by RP or Other Agency**

Spill Date	Date Cleanup Ceased	Cause of Spill	Meets Cleanup Standards	Penalty Recommended
12/21/2006		OTHER	NO	NO

Material Spilled	Material Class	Quantity Spilled	Units	Quantity Recovered	Units	Resource(s) Affected
UNKNOWN PETROLEUM	PETROLEUM	0	GALLONS	0	GALLONS	SOIL

Caller Remarks:

NEAR THE BROWNFIELD PROJECT- FOUND CONTAMINATION WHILE DIGGING FOR A SEWER LINE: TOOK SAMPLES AND STOCK PILED AND HAVE NOT REMOVED MATERIAL

DEC Investigator Remarks:

Sangesland left a voice message with Mr. Cafferty asking for more information on what contamination was found during this digging AND which Brownfields case this site is associated with.
 If this is part of a Brownfields project, this spill can be closed out and the project forwarded to that Brownfields manager here at the DEC.

This site is under separate contract and is not associated with the brownfield project. While digging excessive contamination was found. PID results were pinned at 2000ppb. Piper left message for chief Engineer of Deegan Project. MAZher Usmani- 973-441-7225. requesting callback. need to send csl.

7/26/07- DEC Piper received and reviewed closure report. While digging a sewer construction crew observed cont soil in trench. Trench was 110' long x 8' wide x 15' deep. Cont soil was stockpiled and disposed of. 365 tons of soil was disposed of. Endpoints revealed no VOC's and exceedances in SVOC's which is most likely due to fill material. A slab was put in the trench and a slab capped the trench. Closed. See e-docs if warranted.

Map Identification Number 85 **MANHATTAN WEST 09 DOS -DDC** **Spill Number: 9513870** **Close Date: 10/13/2011**
 99 EAST 149TH ST BRONX, NY TT-Id: 520A-0008-453

MAP LOCATION INFORMATION

Site location mapped by: PARCEL MAPPING (1)
 Approximate distance from property: 829 feet to the NNE

ADDRESS CHANGE INFORMATION

Revised street: NO CHANGE
 Revised zip code: NO CHANGE

Source of Spill: UNKNOWN	Spiller: PETER CASLER - NYC SANITATION DEPT	Spiller Phone: (212) 703-3700
Notifier Type: Other	Notifier Name: SUSAN HECKEL	Notifier Phone: (908) 560-9700
Caller Name: SUSAN HECKEL	Caller Agency: PAULUS SOKOLOWSKI SARTOR	Caller Phone: (908) 560-9700
DEC Investigator: ADZHITOM	Contact for more spill info: PETER CASLER	Contact Person Phone: (212) 703-3700

Category: Known petroleum or hazardous material release with minimal potential for fire/explosion (indoors or outdoors), drinking water contamination, or releases to surface waters.

Class: Willing RP - DEC Field Response - Corrective Action Initiated, Taken Over, or Completed by RP or Other Agency

Spill Date	Date Cleanup Ceased	Cause of Spill	Meets Cleanup Standards	Penalty Recommended
01/31/1996		OTHER	NO	NO

Material Spilled	Material Class	Quantity Spilled	Units	Quantity Recovered	Units	Resource(s) Affected
WASTE OIL/USED OIL MTBE (METHYL-TERT-BUTYL ETHER)	PETROLEUM HAZARDOUS MATERIAL	0 0	GALLONS UNKNOWN	0 0	GALLONS UNKNOWN	SOIL

Caller Remarks:

under ground tanks with unk petroleum or waste oil have
caused soil to be contaminated--still under investigation

DEC Investigator Remarks:

Prior to Sept, 2004 data translation this spill Lead_DEC Field was "KOLLEENY"

LiRo installed and is currently operating a multi-phase extraction system to address soil and groundwater contamination and recover free product. Product in some wells may be from off-site source (?), there's a nearby gas station and it's possible that some product in wells at the gas station may be coming from Manhattan 9. See Kerry Foley for details.

Kolleeny approved boring locations for LiRo's semi-annual soil monitoring on October 26, 2004.

This site transferred from Kolleeny to A. Zhitomirsky on 4/15/05. – JK

4/20/2005 AZ reviewed a Monitoring Report for the remedial system dated January 28, 2005. The site was formerly managed by Jonathan Kolleeny (NYSDEC). The report presents remedial system performance monitoring data. The report states that based on the site monitoring data, the MPE system is effectively treating contamination. Induced vacuum measurements from monitoring wells MW-3, MW-4 and MW-14 were observed to be below desirable levels. Vacuum should be increased in these wells. LiRo has proposed to shut down extraction wells EW-1, EW-3 and EW-5 since analytical data indicate that no apparent VOC contamination persists in that portion of the site. The Department concurred with this proposal.AZ

6-7-2005 AZ reviewed a Monitoring Report received on May 3, 2005. The report presented remedial system performance and groundwater monitoring data. The report stated that based on the site monitoring data, the MPE system is effectively treating contamination. In the report LiRo proposed to shut down extraction wells EW-1 through EW-6, EW-13 and EW-14, since soil and groundwater data indicate that no apparent VOC contamination persists away from the Gerard Avenue sidewalk portion of the site. The Department concurred with shutting down EW-1, EW-2, EW-3, and EW-13. The other extraction wells should continue to operate to address the remaining soil and groundwater contamination. However, the induced vacuum measurements from monitoring wells along Gerard Avenue were observed to be below desirable levels. The vacuum in nearby extraction wells should be increased to improve the induced vacuum in these monitoring wells. AZ

8-22-2005 Reviewed a Monitoring Report dated July 29, 2005. The report presented remedial system performance and groundwater monitoring data. In the report LiRo proposed to modify the current groundwater sampling schedule. Also, LiRo recommended completing proposed soil borings LBR-9 and LBR-10 with shallow screens to allow them to serve as pressure monitoring points in order to better evaluate system performance. The Department concurred with these proposals.AZ

1-3-2006 Reviewed a Monitoring Report dated November 30, 2005. The report presents remedial system performance and groundwater monitoring data. The report states that elevated VOC concentrations persist in the area of PM-1. Naphthalene was also observed to exceed NYSDEC guidance value at PM-1. Results of recent groundwater sampling indicate that MW-10 continue to exceed 100 ppb total VOCs. In the report LiRo proposes to shut down several extraction wells. The Department concurred with shutting down wells EW-4, EW-6 and EW-14. The remainder of extraction wells should continue to operate to address the remaining soil and groundwater contamination. AZ

4-10-2006 Reviewed a Monitoring Report dated February 27, 2006. LiRo recommended continued operation of extraction wells EW-8,9 and 10 to continue remediation of the soil contamination recently observed at LBR-9/PM-1. AZ

7/5/2006 Reviewed a Monitoring Report for the remedial system dated April 21, 2006. The site was formerly managed by Jonathan Kolleeny (NYSDEC). The report presents remedial system performance monitoring data. Groundwater samples were collected from monitoring wells MW-2, MW-6 and MW-10 on March 1, 2006. TVOCs in MW-6 is 139 ppb which is the highest number observed in this well. The numbers are on the clear upward trend in this well. MW-10 - TVOCs - 91 ppb, MW- 2 - TVOCs - 91 ppb - upward trend. AZ

11-20-2006 Reviewed a Monitoring Report for the remedial system dated August 9, 2006. URS proposed to advance a confirmation soil boring SB-5 near MW-04, LBR-02 and PM-01. I called J. Staten (URS) and concurred with this proposal. E-mail with the approval for the soil sampling plan was sent to Jane Staten (URS). AZ

12-18-2006 Reviewed a Monitoring Report for the remedial system dated August 10, 2006. MPE is operated at the site. The vacuum measurements ranged from 0 (MW-07) to 3.1 The closest extraction well to MW-07 has been shut off. Total VOCs and naphthalene ranged from 1 ppb to 56 ppb in MW-02. Low volumes of gw were extracted and treated during this monitoring period. URS has instructed Franklin to adjust the drop tubes in an effort to extract more groundwater. AZ

1-9-2007 Reviewed a Monitoring Report July through October 2006 for the remedial system dated November 14, 2006. MPE is operated at the site. Flowmeter broke at the end of September. It was not fixed; therefore, the total amount of gallons treated is unknown. Vacuum readings in MW-14 is 0 on 3 occasions. GW results - 65 ppb of total VOC in MW-02. AZ

1/23/2007 At the meeting with DDC/URS on January 10, 2007, the site was discussed. The firm, ATC Associates, will be taking over operation of Manhattan West 9. DEC requested that URS will analyze and improve performance of MW-14. AZ

7-6-2007 Reviewed a Monitoring Report for the remedial system for the period of November 2006 through January 2007 and dated February 15, 2007. MPE is operated at the site. The MPE flowmeter continues to malfunction and requires replacement, but ATC will replace the flowmeter at this time. According to the report, only monitoring well MW-02 is exhibiting contaminant concentrations above DEC GW Quality Criteria. The minor exceedances in MW-02 are too low for remedial treatment. On December 2006 URS advanced two soil borings. The analytical results showed VOC exceedances of TAGM #4046 in each soil sample. Total VOCs ranged from 403,400 to 446,260 ppb. Based on the latest sampling results URS will operate MPE system using only extraction well EW-09. Also, drop tubes will be raised to 5' above GWT to focus on vadose zone contamination. If MPE modifications are not effective, URS will excavate any remaining vadose zone soil contamination. AZ

11/30/2007 I have reviewed System Performance Monitoring Report for the period April through August 2007. An e-mail was sent to DDC/URS/V. Brevdo: "...URS will sample all monitoring wells during the next quarterly groundwater event. Also, URS will advance a soil boring near the location of boring SB-05. URS requested NYSDEC permission to shut down the MPE system while samples are

collected. This recommendation is rejected. Neither soil sampling results of the previous sampling round nor a figure with estimated extent of soil contamination were included in the report. Soil sampling data should be included in proposals for future borings and/or proposals for the system shutdown. Soil sampling performed in December 2006 showed total VOC contamination in a range of 400, 000 ppb. These high levels of soil contamination justify continuing operation of the MPE system."AZ

6-5-2008 An e-mail sent to Jane Staten:"I have reviewed the System Performance Monitoring Report and Confirmation Soil Sampling results for the above site. I have a few questions/comments: 1. It seems that the contaminated interval is soil is between 5' and 7' in the area of MW-04. However, you proposing excavation to the depth of five feet. I suggest performing the excavation to the depth of seven feet underground structures and utilities allowing. Also, the area near soil borings B-3.5, LBR-4 and well MW-10 is not covered by your excavation plan. What are your suggestions for this area? Could you submit to DEC soil plume map so we can decide on the extent of the excavation or other soil remediation strategy?" AZ

7-18-2008 An e-mail was sent to URS:"DEC concurs to the removal of the MPE system under the condition that the remaining contaminated soil be removed via excavation and end-point samples will be taken to confirm complete removal of the contamination. Also, a soil plume map showing historical contaminant concentrations throughout the site should be included in the post excavation remedial report." AZ

9-12-2008 I contacted Jane Staten. She advised me that URS is preparing documentation for soil excavation. They received DEC approval for excavation. AZ

1-5-2009 Reviewed a Monitoring Report through the 3rd Quarter 2008 and dated October 2, 2008. MPE system was operating since April 2004. Currently MPE system is being removed. On July 28 and 29, 2008, URS sampled groundwater monitoring wells. Total VOCs concentrations ranged from non detect to 80 ppb. DEC approved hot spot excavation on September 12, 2008. According to the report, URS is currently preparing the bid documents for the excavation work. Due to the low contaminant concentrations in groundwater, DEC suggests decreasing frequency of groundwater sampling from quarterly to semi-annual. An e-mail was sent to DDC/URS/V.Brevdo. AZ

3-3-2009 An e-mail was sent to J. Staten (URS):"It seems that monitoring well MW-16 should be decommissioned. If the floor of the garage is covered in oily sludge then a new spill should be called in by the City or URS. Hot spot excavation should be performed as planned. Full round of groundwater sampling should be performed before petitioning for the spill closure. A temporary well (groundwater sampling point) might be installed at the location of MW-16 (which exhibited 83 ppb of the total VOC)." AZ

4-23-2009 An e-mail was sent to J. Staten (URS):"I have reviewed a Monitoring Report for this site for the 4th Quarter of 2008. The report stated that monitoring well MW-10 will be removed from the monitoring list because no components exceeded the quality criteria. However, downgradient wells should be monitored regardless of the contaminants presence. Since this site has groundwater flowing in northern and western directions, at least one downgradient well should be monitored in each direction. MW-10 should be monitored. Also, one downgradient well should be monitored at the western edge of the plume." AZ

9-10-2009 An e-mail was sent to J. Staten (URS):"I have reviewed report for the above site. The report stated that well MW-16 was decommissioned because URS observed that it was filled to the top of the riser with dirt and water. This well consistently showed elevated reading for VOCs. This well should be re-installed. Also, a well downgradient from the contaminated wells should be monitored. URS should add a downgradient well to their monitoring schedule."AZ

9-14-09 Based on the latest URS's submissions (report for the 2nd quarter 2009 dated June 10-2009) and on a correspondence from

J. Staten, downgradient wells were sampled. MW-16 was sampled over 8-year period. Over this time, well MW-16 did not exhibit compounds above Groundwater Quality Criteria until a minor exceedance occurred in December 2007. Subsequent samples collected in 2008 also showed a couple of compounds above Groundwater Quality Criteria, but the concentrations were not significant (total VOC concentration under 100 ppb). AZ

12-1-09 An e-mail was sent to Jane Staten/Afsar Samani/Marcy Abzagh/Vadim Brevdo: "Dear Jane,

I have reviewed Summary of the Excavation Activities and Request for Spill Closure for the above site dated August 19, 2009.

Also, I'm in receipt of your e-mail dated Nov. 20, 2009. The e-mail stated that the City, through DCAS, is involved with the owner of the Manhattan West 9 Garage (a private party) in an extensive renovation of that building. DDC stated that the planned renovation work is imminent and includes partial replacement of the Garage floor slab which will destroy the monitoring wells inside the garage.

The hot spot excavation found that no VOCs or SVOCs were detected in any soil samples. The results of the excavation are approved. Please make sure that grab samples are taken when performing any soil sampling. Composite samples could be taken only in addition to grab samples.

Groundwater samples were collected from 19 wells. No groundwater samples were taken from wells MW-15 and MW-16 because they were destroyed. The latest site-wide groundwater sampling results showed that MW-06 had exceedances of VOCs. Also, the latest available results from MW-16, which is destroyed, showed that it had VOCs exceedances. Groundwater natural attenuation is being used at this site as a remedial strategy for groundwater. Since the groundwater wells will be destroyed at this facility during floor slab replacement and the City would like to close this spill, I request that soil sampling should be performed while doing garage floor replacement. Special attention should be given to the area where MW-06 and MW-16 are located. These activities should be coordinated between DCAS and NYCDDC. Environmental consultant should be present at the time of the excavation and perform soil sampling. If signs of contaminated soil/groundwater are observed during the excavation, A NEW SPILL SHOULD BE CALLED IN TO NYSDEC HOTLINE. If contaminated soil is discovered it should be removed to the extent possible, end point samples taken and activities immediately reported to NYSDEC."AZ

3-5-2010 Discussed with Jane Staten sampling plan for MW-9 site. She asked for directions for locations of soil sampling points.

If utilities, underground structures and the scope of future work allow, samples should be taken in the area of MW-06, MW-16, diesel dispenser, 550 gal gasoline UST (removed), 4,000 gal diesel UST (removed), 4,000 gal diesel UST, 550 hoist oil, 550 kerosene, 550 motor oil and 550 gasoline USTs (abandoned in place). About 23 samples will be taken. AZ

8-3-2010 An e-mail was sent to H. Roberts: "Harvey, Request regarding closure of spill 9513870 was denied as per my letter dated 12/01/2009. Soil sampling should be performed at the site as per my letter. If you have any questions regarding this matter please contact me at 718-482-6387. Thank you,"AZ

8-3-2010 An e-mail from H. Roberts: "Alex, We've been in touch with DOS regarding the renovation work at the Manhattan West 9 Garage. There is no schedule yet for floor slab replacement (see emails below). We'll let you know when the floor replacement gets scheduled." AZ

10-11-2011 I was contacted by K. Shenahan. The current site owner is postponing work on breaking the existing floor and sampling the soil due to the lack of funds.

10/13/2011 an e-mail was received from K. Shenahan: "Alex, NYCDDC's environmental consultants have been successfully implementing site remediation at this site since 2004. Remediation technologies included a multi-phase extraction system, natural attenuation and excavation.

Recently, the owner of the property informed NYCDDC that the financing of a proposed facility rehabilitation project would not be approved until the spill number was closed. Therefore, URS has prepared this e-mail to summarize the current situation at this site and formally request closure of spill #9513870.

Background

There has been no activity on this site since late 2009.

The MPE system began operating in April 2004 and consisted of a network of 14 extraction wells. By February 2005, site monitoring data showed that free product was no longer present at the site and groundwater contaminant levels were significantly reduced. In addition, soil borings showed significant decreases in soil contamination. Based on these results, three of the extraction wells were shut off. In October and November 2005, LiRo advanced an additional five soil borings to evaluate system performance. Two of the five borings showed the presence of minor residual contamination.

In December 2006, URS completed another round of confirmation soil sampling and the data was clean except for one boring near well EW-09. As a result, operation of the MPE system was focused on the area around EW-09. In October 2007, URS advanced another confirmation soil boring and collected two soil samples from the area that was previously found to be contaminated. This data also indicated the presence of residual soil contamination. On January 24, 2008, URS issued an investigation summary report with recommendations for a "hot spot" excavation for soil and natural attenuation for groundwater. In an e-mail dated June 5, 2008, the NYSDEC responded to the report with several comments to which URS responded in a letter dated June 12, 2008. In an e-mail dated July 18, 2008, the NYSDEC approved removal of the MPE system, hot spot excavation, and natural attenuation for groundwater. In addition, the NYSDEC approved closure of spill #9910856 in an e-mail dated September 12, 2008.

The "hot spot" excavation work was performed by Franklin on June 23, 2009. On August 19, 2009, URS issued a report to the NYSDEC documenting the results of soil excavation work conducted to remediate petroleum contaminated soil (soil confirmation sampling results are attached). The As-Built drawing illustrated the limits of soil excavation. The report also included a formal request to close spill #9513870 assigned to the site. The request to close the spill number was based on the fact that the remedial excavation was successful and there was only trace concentrations of volatile organic compounds (VOCs) detected in groundwater samples collected from the site (groundwater data for the past 5 years is attached). On November 20, 2009, URS also sent the NYSDEC an e-mail notifying them that owner of the facility was planning an extensive renovation of the site including replacement of the concrete floor slab which would destroy the monitoring wells located inside the garage.

On December 1, 2009, the NYSDEC sent an e-mail to URS indicating the favorable results of soil excavation were acceptable. In addition, the NYSDEC deferred approving the request for spill number closure until after floor slab replacement project. The NYSDEC requested that field screening and soil sampling be conducted during the concrete floor slab replacement project especially in the area of monitoring wells MW-06 and MW-16.

The most recent groundwater data collected at the site indicates very low concentrations of VOC in the following wells:
MW-02 (14 ppb, no exceedances)

MW-06 (42 ppb, 4 exceedances)

MW-14 (2 ppb, no exceedances)

MW-15 (4 ppb, no exceedances)

MW-16 (65 ppb, 2 exceedances)

MW-20 (13 ppb, no exceedances)

MW-21 (9 ppb, no exceedances)

Summary

URS is formally requesting spill #9513870 be closed since it appears that the groundwater and soil have been remediated to the limits of the effectiveness of the approved remedial technologies.

We hope this summary and attached data provides you with sufficient information to evaluate this request. URS will reiterate to the property owner that if and when he performs the facility rehabilitation project, he is required by law to notify the NYSDEC if petroleum contaminated soils are encountered." AZ

The following e-mail was sent to K. Shenahan/V. Brevdo/M. Asbagh:

"Dear Kevin,

I have reviewed the Technical Memo dated October 12, 2011. The Memo stated that NYCDDC's Environmental Consultants have been successfully implementing site remediation since 2004. Remediation technologies included a multi-phase extraction (MPE) system and excavation.

MPE system was operating at the site in 2004-2008. As a result, free phase product was no longer present at the site and groundwater contaminant levels were significantly reduced. The hot spot excavation work was performed in 2009. Post excavation end point sampling detected that no VOCs or SVOCs were detected in any soil samples. The remedial excavation was successful and there was only trace concentrations of volatile organic compounds (VOC) detected in groundwater. Based on the most recent groundwater sampling results, only six minor exceedances of groundwater standards were detected.

A current owner of the facility is planning an extensive renovation of the site including replacement of the concrete floor slab which would destroy the monitoring wells located inside the garage. If contamination is encountered during the slab replacement, a spill should be called in.

Based on the documentation provided to date, spill case 9513870 has been closed. All monitoring wells associated with this project should be closed according to the Department's "Groundwater Monitoring Well Decommissioning Procedures".

The Department hereby reserves all of its rights concerning, and such forbearance shall not extend to, any further investigation or remedial action the Department deems necessary due to:

- I. The off-site migration of petroleum contaminants that was not addressed by this evaluation.

II. Environmental conditions related to the Site which were unknown to the Department at the time of this approval.

III. Information received, in whole or in part, after the Department's spill case closure, which indicates that the corrective action was not sufficiently protective of human health for the reasonably anticipated use(s) of the site; or

IV. Fraud in obtaining this approval for inactivation.

Please be advised that you should maintain a permanent file of all documentation and correspondence regarding this case for future use. The Department's files regarding this release may not be maintained indefinitely.

Sincerely,

Alex Zhitomirsky

NYSDEC FALL 1998 MTBE SURVEY INFORMATION FOR 9513870

Maximum MTBE concentration: 470.0 PPB
 BTEX offsite: No

Current MTBE concentration: 470.0 PPB

Source of MTBE

Number of private drinking water wells impacted: 0
 Number of public water supply wells impacted: 0
 Number of private drinking water wells impacted: 0
 Number of replacement wells drilled: 0
 Number of water main extensions: 0
 Number of water main hookups: 0
 Number of residences provided w/ bottled water: 0
 Number of people affected: 0

Steel Underground Storage Tank -
 Fiberglass Underground Tank -
 Aboveground Storage Tank -
 Piping -
 Source not identified - X
 Other source -

Indoor Air Impacts : No
Aquifer Impacts : No

Ongoing remediation: No

Monitoring Frequency
Monthly - Quarterly - Semi-annual - Annual - Other -

Remedial Action used
No Action -

Groundwater		Soil	
Pump and Treat	-	Soil Vapor extraction	-
Air sparging	-	Excavation and disposal	-
Bioreactor	-	Bioremediation	-
Natural attenuation	-	Low temp thermal desorption	-
Oxygen injection	-	Oxygen injection	-
Biosparging	-	Other	-
Dual phase extraction	-		
Other	-		

Under investigation: Yes
Dept. of Health involvement: No

Dept. of Health Remarks: No remarks given for this spill

General Remarks: No remarks given for this spill

Map Identification Number 86



MOBIL

99 EAST 149TH ST

BRONX, NY

Spill Number: 9208906

Close Date: 04/06/2004

TT-Id: 520A-0008-109

MAP LOCATION INFORMATION

Site location mapped by: PARCEL MAPPING (1)
Approximate distance from property: 829 feet to the NNE

ADDRESS CHANGE INFORMATION

Revised street: NO CHANGE
Revised zip code: NO CHANGE

Source of Spill: GASOLINE STATION OR PBS FACILITY
Notifier Type: Other
Caller Name: DAWN MEDAGLIA
DEC Investigator: KMFOLEY

Spiller: EXXON MOBIL
Notifier Name:
Caller Agency: TYREE BROS.
Contact for more spill info:

Spiller Phone:
Notifier Phone:
Caller Phone: (516) 249-3150
Contact Person Phone:

Category: Known or probable release, where, without action, there is a potential for a fire/explosion hazard (indoors or outdoors), contamination of drinking water supplies, or significant release to surface waters.

Class: Willing RP – DEC Field Response – Corrective Action Initiated, Taken Over, or Completed by RP or Other Agency

Spill Date	Date Cleanup Ceased	Cause of Spill	PBS # Involved	Meets Cleanup Standards	Penalty Recommended
11/02/1992		UNKNOWN	2-156590	NO	NO

Material Spilled	Material Class	Quantity Spilled	Units	Quantity Recovered	Units	Resource(s) Affected
GASOLINE	PETROLEUM	-1.00	POUNDS	0.00	POUNDS	GROUNDWATER

Caller Remarks:

FROM PRIOR TO MAR 90 CONTAM. SOIL EXISTS-OLD MONITORING WELLS(3)DESTROYED DURING CONSTRUCTION EXCAV.-CONTAM.SOIL EXCAV.OR TO BE EXCAV & STOCKPILED ON POLY-TEST

DEC Investigator Remarks:

Prior to Sept, 2004 data translation this spill Lead_DEC Field was "K FOLEY"

10/10/95: This is additional information about material spilled from the translation of the old spill file: CONTAM. SOIL G/W.

12/10/03 Reassigned from Sigona to Foley.

1/28/04 Spoke to Brian Melancon of GSC (845-561-9890), Mobil's consultant. Mobil wants to close out spills. They divested property in March 1990 but have been active in remediating their spill. Cross Deegan Realty only plans on addressing their spill #9909670 (by restoring to pre-spill conditions). I requested that GSC send in a formal closure request with data justifying closure of Mobil spills.

3/1/04 GSC submitted closure request report.

7/94-10/00 ExxonMobil operated an SVE/AS system removing approx 8861 lbs of VOCs. Four air sparge/vapor extraction wells and one air sparge well were installed. In October 2000, the system was shut down due to asymptotic recovery rates. DEC was notified of system deactivation in March 2001 Handex Site Status Report.

Spill #9708729 was issued to the site on 10/25/97 in response to dumping of oil into sewer system.

Spill #9909670 was issued to the site on 11/9/99 for petrotite failure on 4000gal gas UST.

4/6/04 NFA letter to be hand delivered at Albany meeting 4/7. Reviewed GSC's closure request report(3/1/04). Concentrations were decreasing to ND prior to Spartan's tank test failure.

See Spartan files (spill #9909670)

Map Identification Number 87  **MOBIL** **Spill Number: 8911938** **Close Date: 04/10/1990**
 99 EAST 149TH STREET NEW YORK CITY, NY TT-Id: 520A-0007-976

MAP LOCATION INFORMATION

Site location mapped by: PARCEL MAPPING (1)
 Approximate distance from property: 829 feet to the NNE

ADDRESS CHANGE INFORMATION

Revised street: NO CHANGE
 Revised zip code: NO CHANGE

Source of Spill: GASOLINE STATION OR PBS FACILITY Spiller: EXXON MOBIL Spiller Phone: (212) 292-4400
 Notifier Type: Responsible Party Notifier Name: Notifier Phone:
 Caller Name: JOAN LUCIA Caller Agency: MOBIL Caller Phone: (703) 849-5405
 DEC Investigator: O'DOWD Contact for more spill info: Contact Person Phone:

Spill Date	Date Cleanup Ceased	Cause of Spill	Meets Cleanup Standards	Penalty Recommended
01/01/1990	04/10/1990	UNKNOWN	UNKNOWN	NO

Material Spilled	Material Class	Quantity Spilled	Units	Quantity Recovered	Units	Resource(s) Affected
UNKNOWN PETROLEUM	PETROLEUM	-1.00	POUNDS	0.00	POUNDS	GROUNDWATER

Caller Remarks:

SITE ASESMENT SHOWS CONTAMINATED SOIL, WILL PULL TANKS ON 4/6/90.

DEC Investigator Remarks: NO DEC INVESTIGATOR REMARKS GIVEN FOR THIS SPILL.

Map Identification Number 88  **AMOCO SERVICE STATION** **Spill Number: 0311549** **Close Date: 01/14/2004**
 99 EAST 149TH STREET BRONX, NY TT-Id: 520A-0007-654

MAP LOCATION INFORMATION

Site location mapped by: PARCEL MAPPING (1)
 Approximate distance from property: 829 feet to the NNE

ADDRESS CHANGE INFORMATION

Revised street: NO CHANGE
 Revised zip code: NO CHANGE

Source of Spill: GASOLINE STATION OR PBS FACILITY Spiller: HANK ALPERT - SPARTAN PETROLEUM Spiller Phone: (516) 365-8700
 Notifier Type: Other Notifier Name: BARRY SCHWARTZ Notifier Phone: (718) 391-1333
 Caller Name: BARRY SCHWARTZ Caller Agency: NYC DEPT. OF DESIGN & CON Caller Phone: (718) 391-1333
 DEC Investigator: KMFOLEY Contact for more spill info: BARRY SCHWARTZ Contact Person Phone: (718) 391-1333

Category: Known petroleum or hazardous material release with minimal potential for fire/explosion (indoors or outdoors), drinking water contamination, or releases to surface waters.
 Class: Willing RP – No DEC Field Response – Corrective Action Initiated or Completed by RP or Other Agency

Spill Date	Date Cleanup Ceased	Cause of Spill	PBS # Involved	Meets Cleanup Standards	Penalty Recommended
01/07/2004		OTHER	2-600626	NO	NO

Material Spilled	Material Class	Quantity Spilled		Quantity Recovered		Resource(s) Affected
		Units		Units		
GASOLINE	PETROLEUM	0	POUNDS	0	POUNDS	SOIL

Caller Remarks:

DOING SUB SURFACE INVESTIGATION ,FOUND CONTAMINATED SOIL. DIGGING FOR A SEWER PROJECT. WILL NOT BE DOING ANYTHING FURTHER.

DEC Investigator Remarks:

Prior to Sept, 2004 data translation this spill Lead_DEC Field was "K FOLEY"
 1/14/2004 contaminated soil letter will be sent to Amaco

1/14/04 To be investigated and remediated under spill #9909670 (KMF)

Map Identification Number 89	AMOCO		Spill Number: 0307681	Close Date: 12/10/2003
	99 EAST 149TH ST	BRONX, NY		TT-Id: 520A-0007-629

MAP LOCATION INFORMATION

Site location mapped by: PARCEL MAPPING (1)
 Approximate distance from property: 829 feet to the NNE

ADDRESS CHANGE INFORMATION

Revised street: NO CHANGE
 Revised zip code: NO CHANGE

Source of Spill: GASOLINE STATION OR PBS FACILITY	Spiller: SPARTAN PETROLEUM & MOBIL	Spiller Phone:
Notifier Type: Other	Notifier Name: SAME	Notifier Phone:
Caller Name: BRIAN MELANCON	Caller Agency: GSC	Caller Phone: (845) 561-9890
DEC Investigator: KMFOLEY	Contact for more spill info: IMPACT ENVIROMENTAL	Contact Person Phone: (631) 269-8800

Category: Known petroleum or hazardous material release with minimal potential for fire/explosion (indoors or outdoors), drinking water contamination, or releases to surface waters.
 Class: Willing RP – No DEC Field Response – Corrective Action Initiated or Completed by RP or Other Agency

Spill Date	Date Cleanup Ceased	Cause of Spill	PBS # Involved		Meets Cleanup Standards		Penalty Recommended
10/21/2003		UNKNOWN	2-600626		NO		NO
Material Spilled		Material Class	Quantity Spilled	Units	Quantity Recovered	Units	Resource(s) Affected
GASOLINE		PETROLEUM	0	GALLONS	0	GALLONS	GROUNDWATER
UNKNOWN PETROLEUM		PETROLEUM	0	GALLONS	0	GALLONS	GROUNDWATER

Caller Remarks:

Ground water samples taken at above location reveal contamination.

No further information available at time of call.

DEC Investigator Remarks:

Prior to Sept, 2004 data translation this spill Lead_DEC Field was "K FOLEY"
10/21/03 TJD @duty desk


Soil contamination letter sent to Amoco.

11/7/03 CALL FROM IMPACT ENV. //REQUESTING INFO//

11/18/03 Received CAP, 3rd Quarter 2003 monitoring report, and tank test results(pass).

11/21/03 transferred from tipple to vought

12/10/03 Reassigned from Vought to Foley. To be investigated and remediated under spill #9909670.(KMF)

Map Identification Number 90 **MANHATTAN WEST 09 DOS -DDC**
 125 EAST 149TH STREET

BRONX, NY 10451

Spill Number: 9910856

Close Date: 09/12/2008
TT-Id: 520A-0008-950

MAP LOCATION INFORMATION

Site location mapped by: PARCEL MAPPING (1)
Approximate distance from property: 910 feet to the NNE

ADDRESS CHANGE INFORMATION

Revised street: NO CHANGE
Revised zip code: NO CHANGE

Source of Spill: COMMERCIAL/INDUSTRIAL	Spiller: NYC DEPT OF SANITATION	Spiller Phone:
Notifier Type: Other	Notifier Name:	Notifier Phone:
Caller Name: BILL DEBLASI	Caller Agency: TYREE ENVIRONMENTAL	Caller Phone: (516) 249-3150
DEC Investigator: ADZHITOM	Contact for more spill info:	Contact Person Phone:

Category: Known or probable release, where, without action, there is a potential for a fire/explosion hazard (indoors or outdoors), contamination of drinking water supplies, or significant release to surface waters.
 Class: Willing RP – DEC Field Response – Corrective Action Initiated, Taken Over, or Completed by RP or Other Agency

Spill Date	Date Cleanup Ceased	Cause of Spill	Meets Cleanup Standards		Penalty Recommended	
12/13/1999		UNKNOWN	NO		NO	

Material Spilled	Material Class	Quantity Spilled		Quantity Recovered		Resource(s) Affected
		Units		Units		
#2 FUEL OIL	PETROLEUM	0	GALLONS	0	GALLONS	GROUNDWATER

Caller Remarks:

called in for site assessment on closed tanks and found contaminated soil and groundwater, poss sewer.

DEC Investigator Remarks:

Prior to Sept, 2004 data translation this spill Lead_DEC Field was "KOLLEENY" FUEL OIL UST WAS CLOSED IN PLACE BY TYREE, LATER THEY DID 4 CLOSURE BORINGS, 3 TO 10 FEET (REFUSAL), 1 TO GROUNDWATER AT 16 FEET. BORING TO GW FOUND SOIL CONTAM. AND GW CONTAM, INCLUDING FLOATING PRODUCT. KOLLEENY ASKED TYREE TO FORWARD CLOSURE RPT. WHEN AVAILABLE; ALSO CONTACTED LIRO-KASSNER, DDC'S CONSTRUCTION MGR. FOR SITE, AND REQUESTED EXPEDITED INVEST. OF SITE AND INCLUSION OF HEATING OIL TANK.

8-22-2005 Reviewed a Monitoring Report dated July 29, 2005. The report presented remedial system performance and groundwater monitoring data. In the report LiRo proposed to modify the current groundwater sampling schedule. Also, LiRo recommended completing proposed soil borings LBR-9 and LBR-10 with shallow screens to allow them to serve as pressure monitoring points in order to better evaluate system performance. The Department concured with these proposals.AZ

7/5/2006 Reviewed a Monitoring Report for the remedial system dated April 21, 2006. The site was formerly managed by Jonathan Kolleeny (NYSDEC). The report presents remedial system performance monitoring data. Groundwater samples were collected from monitoring wells MW-2, MW-6 and MW-10 on March 1, 2006. TVOCs in MW-6 is 139 ppb which is the highest number observed in this well. The numbers are on the clear upward trend in this well. MW-10 - TVOCs - 91 ppb, MW- 2 - TVOCs - 91 ppb - upward trend. AZ

11-20-2006 AZ reviewed a Monitoring Report for the remedial system dated August 9, 2006. URS proposed to advance a confirmation soil boring SB-5 near MW-04, LBR-02 and PM-01. DEC concurred with proposal. In a conversation with Jane Staten (URS)on 11/8/2006 I discussed the necessity of additional of the fuel oil spill. URS will send their people and will try to locate the source of this spill. AZ

12-18-2006 Reviewed a Monitoring Report for the remedial system dated August 10, 2006. MPE is operated at the site. The vacuum measurements ranged from 0 (MW-07) to 3.1 The closest extraction well to MW-07 has been shut off. Total VOCs and naphthalene ranged from 1 ppb to 56 ppb in MW-02. Low volumes of gw were extracted and treated during this monitoring period. URS has instructed Franklin to adjust the drop tubes in an effort to extract more groundwater. AZ

1-9-2007 Reviewed a Monitoring Report July through October 2006 for the remedial system dated November 14, 2006. MPE is operated at the site. Flowmeter broke at the end of September. It was not fixed; therefore, the total amount of gallons treated is unknown. Vacuum readings in MW-14 is 0 on 3 occasions. GW results - 65 ppb of total VOC in MW-02. AZ

1/23/2007 At the meeting with DDC/URS on January 10, 2007, the site was discussed. The firm, ATC Associates, will be taking over operation of Manhattan West 9. DEC requested that URS will analyze and improve performance of MW-14. AZ

7-6-2007 Reviewed a Monitoring Report for the remedial system for the period of November 2006 through January 2007 and dated February 15, 2007. MPE is operated at the site. The MPE flowmeter continues to malfunction and requires replacement, but ATC will replace the flowmeter at this time. According to the report, only monitoring well MW-02 is exhibiting contaminant concentrations above DEC GW Quality Criteria. The minor exceedances in MW-02 are too low for remedial treatment. On December 2007 URS advanced two soil borings. The analytical results showed VOC exceedances of TAGM #4046 in each soil sample. Total VOCs ranged from 403,400 to 446,260 ppb. Based on the latest sampling results URS will operate MPE system using only extraction well EW-09. Also, drop tubes will be raised to 5' above GWT to focus on vadose zone contamination. If MPE modifications are not effective, URS will excavate any remaining vadose zone soil contamination. AZ

11-30-2007 11/30/2007 I have reviewed System Performance Monitoring Report for the period April through August 2007. An e-mail was sent to DDC/URS/V. Brevdo: "...URS will sample all monitoring wells during the next quarterly groundwater event. Also, URS will advance a soil boring near the location of boring SB-05. URS requested NYSDEC permission to shut down the MPE system while samples are collected. This recommendation is rejected. Neither soil sampling results of the previous sampling round nor a figure with estimated extent of soil contamination were included in the report. Soil sampling data should be included in proposals for future borings and/or proposals for the system shutdown. Soil sampling performed in December 2006 showed total VOC contamination in a range of 400, 000 ppb. These high levels of soil contamination justify continuing operation of the MPE system."AZ


6-5-2008 An e-mail was sent to DDC/URS/V.B.: "There is a spill #9910856 which was issued for this location and associated with the #2 fuel oil tank. This tank should be identified and the spill addressed." AZ

6/9/08. Address was corrected from 99 East 149 to 125 East 149th to match PBS registration. JMK.

6-11-2008 I updated Jane Staten on the DEC Spill Records. According to the spill records h#2 fuel oil tank was closed in place and closure borings confirmed soil and groundwater contamination. DEC requested investigation/remediation of the heating oil tank. Information regarding investigation/remediation of the heating oil tank has yet to be submitted to DEC. According to Jane Staten (URS), the tank information and the site plan do not match 125 East 149th Street address. They will investigate and report their findings to DEC. AZ

9-12-2008 Reviewed URS report dated June 12, 2008. The report summarized existing information regarding spill #9910856 associated with the #2 fuel oil tank. In investigation Summary and Remedial Plan (ISRP) Addendum 2, dated May 2, 2008, LiRo

addressed the issue of the 2,000-gallon heating oil tank closed in-place in December 1999. Closure soil samples were collected on December 13, 1999. LiRo considered the closure data during the design of the MPE system and placed extraction well EW-03 adjacent to TB-02, the only contaminated tank closure sample. The analytical data for LBR-03 was clean, which demonstrated that the soil in the area had been remediated. Since this spill was addressed by the MPE remediation system URS recommended that spill #9910856 be closed. I concurred with this proposal and based on the above information closed this spill. An e-mail was sent to DDC/URS/V. Brevdo. AZ

Map Identification Number 91 **HOSTOS COMMUNITY COLLEGE** **Spill Number: 0800543** **Close Date: 06/24/2010**
 500 GRAND CONCOURSE BRONX, NY TT-Id: 520A-0214-638
 CUNY SYSTEM

MAP LOCATION INFORMATION

Site location mapped by: PARCEL MAPPING (1)
 Approximate distance from property: 946 feet to the ENE

ADDRESS CHANGE INFORMATION

Revised street: NO CHANGE
 Revised zip code: NO CHANGE

Source of Spill: INSTITUTIONAL, EDUC, GOV, OTHER Spiller: DIAHANN MCFARLAND – HOSTOS COMMUNITY COLLEGE Spiller Phone:
 Notifier Type: Other Notifier Name: Notifier Phone:
 Caller Name: Caller Agency: Caller Phone:
 DEC Investigator: RVKETANI Contact for more spill info: MICHAEL VANDERHEIJDEN Contact Person Phone: (914) 448-2266

Category: Known petroleum or hazardous material release with minimal potential for fire/explosion (indoors or outdoors), drinking water contamination, or releases to surface waters.
 Class: Willing RP – No DEC Field Response – Corrective Action Initiated or Completed by RP or Other Agency

Spill Date	Date Cleanup Ceased	Cause of Spill	Meets Cleanup Standards		Penalty Recommended	
04/14/2008		OTHER	NO		NO	
Material Spilled	Material Class	Quantity Spilled	Units	Quantity Recovered	Units	Resource(s) Affected
#6 FUEL OIL	PETROLEUM	0	GALLONS	0	GALLONS	GROUNDWATER

Caller Remarks:

DOING SOIL BORINGS CAME UPON CONTAMINATED SOIL

DEC Investigator Remarks:

CSL prepared and sent to Consultant:

Woodard and Curran
Attn: MICHAEL VANDERHEIJDEN
709 Westchester Ave
White Plains, NY 10604

04/24/08–Vought–Called Michael VanDerheijden (Ph:914–448–2266 Fax:914–448–0147) and left message to return call to DEC. Owners contact as per PBS (Frank Virone 718–518–4476). Vought sent and faxed CSL with one month due date to mail address as per PBS #2–452319:

Mr. Frank Virone
Hostos Community College
500 Grand Concourse
Bronx, NY 10451

DEC requires: 1)delineation of soil and groundwater contamination 2)collection of endpoint soil samples if excavation is performed 3)possible PBS update.

04/25/08–Vought–Received call from and spoke to Vanderheijden and data has not been received and product was present. Groundwater very shallow and some free product on groundwater. Depth to groundwater is one foot below grade. Sump five feet away and water in sump has been clean. Further action pending receipt of analyticals. Spill located in basement of building and spatial constraints may restrict excavation. Tank has been cleaned and filled with cement. Spill may be associated with an prior overfill. Tank that was abandoned was technically as UST in a vault in a two teir basement and only access to tank is via manholes. PBS will be changed from temporarily out of service to permanently closed and PBS registration was submitted as per Vanderheijden. Possible action may include additional borings once analyticals are received. Report will be received within two months and deadline extended till June 27, 2008.

05/02/08–Vought–Received call from and spoke to Vanderheijden and he received letter with one month due date and requested letter extending till 6/27/08. Vought sent email to Vanderheijden with above notes from 4/25/08 extending deadline.

05/29/08–Vought–Received fax from Woodward and Curran (Van Der Heijden) dated 5/29/08. 10,000–gallon #6 fuel oil UST located in a "very confined area surrounded by electrical and boiler equipment that services the entire building". UST was closed including removal of product and filling with concrete slurry to close in place on 3/25/08. Soil and groundwater samples collected adjacent to the tank and "droplets of oil were observed floating on top of the water". Groundwater analyticals showed no detections of VOCs or SVOCs. Proposal to install three additional borings and redrilling of original sample locations in floor and performance of a bail down test to examine product recharge into borings. "Once all reasonably recoverable petroleum product has been removed, CUNY will cease recovery backfill holes and notify the DEC".

DEC requires: 1)site plan 2)backfill holes only upon approval from DEC and absence of free product as opposed to reasbnably recovered.

Vought called Van der Heijden and explained above requirements and requested site plan before approval can be provided.

10/03/08–Vought–Received emailed site plan from Van Der Heijden on 6/11/08. Vought called Van Der Hiejden to clarify "pumps" adjacent to UST location on site plan. Site plan also has two proposed sampling locations instead of three location as per

5/29/08 proposal. Vought left message to return call. Vought received callback from and spoke to Van der Heijden and pumps adjacent to UST on site plan are sump pumps that have had no history of product detection however two sampling locations farther away from two sumps had prior history of free product in borings. Van Der Heijden will install three to four additional borings to confirm the presence/absence of product and collect groundwater samples in locations of prior borings and assumed downgradient locations. Vought sent letter approving of 5/29/08 proposal with cc to Van Der Heijden.

07/27/09–Vought–Received call from John Virgie (O'Brien and Gere–732–225–7380) and they will be replacing Woodward and Curran (former consultant) and they will be implementing scope dated 5/29/08 but only difference will be wells be installed instead of borings. DEC will receive report by 11/15/09.

6/11/10–Vought–Spill transferred from DEC Vought to DEC Ketani as per DEC Austin and Vought transfer to Section A.

6/14/10 – Raphael Ketani. On 8/6/09, a letter was received from O'Brien & Gere confirming discussions between Mr. Vought and Mr. Virgie regarding the proposed subsurface investigation. On 8/10/09, a letter was received from O'Brien & Gere which had the same content as the 8/4/09 letter, but with the addition of an LSIR submission date and a remediation report submission date.

Mr. Vought had received the 11/6/2009 Limited Subsurface Investigation Report (LSIR) on 11/9/09. I reviewed the report today. The three groundwater samples were all non–detect for SVOCs and VOCs. The seven soil samples were non–detect for VOCs and almost entirely non–detect for SVOCs. The soil sample from MW–3 at 4 to 6 feet had a series of very low SVOC hits (some of which were exceedences for the benzo group of analytes), but the concentrations are not typical of oil contamination. I tried to contact John Virgie of O'Brien & Gere (732) 225–7380 regarding the report and the need to do a boring at each end of the tank, but I could only leave a phone message.

6/15/10 – Raphael Ketani. I tried to contact Mr. Virgie on his cell (609) 306–0509 regarding the site investigation, but could only leave a message.

6/17/10 – Raphael Ketani. I tried to contact Mr. Virgie regarding the site investigation, but could only leave a message.

Mark Randazzo of O'Brien & Gere (781) 883–6432 called in response to my attempt to contact Mr. Virgie. He said that he started the project and usually works on the CUNY site. He said that he is familiar with the project. I asked him why borings were not done at the ends of the tank as there seemed to be enough room to get some equipment to these locations. Mr. Randazzo said that he wasn't sure why. However, he said, the borings and wells that were installed were in an area that was lower than the tank and downgradient. Mr. Randazzo said that he will look at the project again and get back to me.

6/18/10 – Raphael Ketani. Mr. Randazzo called me back. We discussed the site and the presence of droplets of oil in the 2008 groundwater samples. He stated that O'Brien & Gere will bring the matter to the attention of staff at Hostos Community College regarding attempting to install two temporary wells (one at each end of the tank). The most contaminated soil sample would be taken from each boring and a groundwater sample.

6/23/10 – Raphael Ketani. Mr. Randazzo sent me the following e–mail today:

O'Brien & Gere respectfully requests that you reconsider your request for additional soil borings and temporary wells in the area of the UST, based on the following:

- wells were installed hydraulically downgradient from the UST and no oil was found;
- No. 6 oil is characteristically not very mobile;
- when the building is taken down, any limited LNAPL present in the area of the tank will be removed;
- the sub-basement sump near the UST was found to be free of No. 6 oil; and
- according to Hostos personnel, utility drawings in direct vicinity of the tank, electrical equipment, and pump area are not available.

Based on this information we ask that you reconsider this request and close the spill number.

6/24/10 - Raphael Ketani. As the product lost is #6 oil which has a low concentration of volatile components, if any, and as no oil has been seen in the groundwater during 2009, and as there are no plans to show where the electrical lines are next to the tank - which poses a safety concern for drilling through the floor in the tank room, I am closing the spill case.

Map Identification Number 92 **141ST ST & GRAND CONCOURSE** **Spill Number: 8807934** **Close Date: 01/01/1989**
 141ST ST & GRAND CONCOURSE NEW YORK CITY, NY TT-Id: 520A-0010-379

MAP LOCATION INFORMATION

Site location mapped by: ADDRESS MATCHING
 Approximate distance from property: 947 feet to the SSE

ADDRESS CHANGE INFORMATION

Revised street: E 140TH ST /GRAND CONCOURSE
 Revised zip code: NO CHANGE


Source of Spill: GASOLINE STATION OR PBS FACILITY Spiller: UNKNOWN Spiller Phone:
 Notifier Type: Local Agency Notifier Name: Notifier Phone:
 Caller Name: STAN SEIDENBERG Caller Agency: NYCDEP Caller Phone: (212) 669-8930
 DEC Investigator: SIGONA Contact for more spill info: Contact Person Phone:

Spill Date	Date Cleanup Ceased	Cause of Spill	Meets Cleanup Standards		Penalty Recommended	
01/01/1989	01/01/1989	UNKNOWN	UNKNOWN		NO	
Material Spilled	Material Class	Quantity Spilled	Units	Quantity Recovered	Units	Resource(s) Affected
GASOLINE	PETROLEUM	-1.00	UNKNOWN	0.00	UNKNOWN	SOIL

Caller Remarks:

NYCFD WATERED & FOAMED DOWN SPILL, NO ACTION REQUIRED BY DEC.

DEC Investigator Remarks: NO DEC INVESTIGATOR REMARKS GIVEN FOR THIS SPILL.

Map Identification Number 93 **ABANDONED GAS STATION** **Spill Number: 0109527** **Close Date: 12/31/2001**
 315 GRAND CONCOURSE BRONX, NY TT-Id: 520A-0007-426

MAP LOCATION INFORMATION

Site location mapped by: PARCEL MAPPING (1)
 Approximate distance from property: 972 feet to the SSE

ADDRESS CHANGE INFORMATION

Revised street: NO CHANGE
 Revised zip code: NO CHANGE

Source of Spill: GASOLINE STATION OR PBS FACILITY Spiller: Spiller Phone:
 Notifier Type: Citizen Notifier Name: Notifier Phone:
 Caller Name: FRANK CHEZ Caller Agency: Caller Phone: (718) 409-9416
 DEC Investigator: MXTIPPLE Contact for more spill info: FRANK CHEZ Contact Person Phone: (718) 409-9416

Category: Known petroleum or hazardous material release with minimal potential for fire/explosion (indoors or outdoors), drinking water contamination, or releases to surface waters.
 Class: Willing RP – DEC Field Response – Corrective Action Initiated, Taken Over, or Completed by RP or Other Agency

Spill Date	Date Cleanup Ceased	Cause of Spill	Meets Cleanup Standards		Penalty Recommended	
12/29/2001		UNKNOWN	NO		NO	

Material Spilled	Material Class	Quantity Spilled	Units	Quantity Recovered	Units	Resource(s) Affected
GASOLINE	PETROLEUM	0	GALLONS	0	GALLONS	SOIL

Caller Remarks:

CALLER STATES COMPANY ON SITE OF ABANDONED GAS STATION EXCAVATING UST AND THERE IS A STRONG SMELL OF GASOLINE COMING FROM HOLE

DEC Investigator Remarks:

Prior to Sept, 2004 data translation this spill Lead_DEC Field was "TIPPLE/SIGONA"
 12/29/2001 site visit revealed tank excavation in progress.

Sigona is project manager for spill#99-09720 same spill, same site.

Map Identification Number 94 **HARLEM RIVER**
 145TH STREET BRIDGE

BRONX, NY

Spill Number: 0306776

Close Date: 09/29/2003
 TT-Id: 520A-0014-591

MAP LOCATION INFORMATION

Site location mapped by: MANUAL MAPPING (4)
 Approximate distance from property: 1018 feet to the NW

ADDRESS CHANGE INFORMATION

Revised street: 145TH ST
 Revised zip code: 10451

Source of Spill: COMMERCIAL/INDUSTRIAL
 Notifier Type: Local Agency
 Caller Name: BINAKIN PATEL
 DEC Investigator: TJDEMEO

Spiller: NYC DOT
 Notifier Name: BINAKIN PATEL
 Caller Agency: NYC DOT
 Contact for more spill info: BINAKIN PATEL

Spiller Phone:
 Notifier Phone: (212) 569-5100
 Caller Phone: (212) 569-5100
 Contact Person Phone: (646) 235-1895

Category: Known petroleum or hazardous material release with minimal potential for fire/explosion (indoors or outdoors), drinking water contamination, or releases to surface waters.
 Class: Any Type of RP, Including No RP – DEC Field Response – Corrective Action Not Required or Not Possible

Spill Date	Date Cleanup Ceased	Cause of Spill	Meets Cleanup Standards		Penalty Recommended	
09/26/2003		OTHER	NO		NO	

Material Spilled	Material Class	Quantity Spilled	Units	Quantity Recovered	Units	Resource(s) Affected
CONSTRUCTION MATERIAL	OTHER	0	GALLONS	0	GALLONS	SOIL


Caller Remarks:

caller states that part of the construction decking under the bridge collapsed but nothing has spilled or fallen – the decking is just rotted out and is hanging from the bridge

DEC Investigator Remarks:

Prior to Sept, 2004 data translation this spill Lead_DEC Field was "DEMEO"
 Non regulated material

No spill

Map Identification Number 95 **COMMERCIAL PROPERTY**
 557 GRAND CONCOURSE

BRONX, NY

Spill Number: 0601001

Close Date: 05/18/2006
 TT-Id: 520A-0006-772

MAP LOCATION INFORMATION

Site location mapped by: PARCEL MAPPING (1)
 Approximate distance from property: 1018 feet to the NE

ADDRESS CHANGE INFORMATION

Revised street: NO CHANGE
 Revised zip code: NO CHANGE

Source of Spill: INSTITUTIONAL, EDUC, GOV, OTHER
 Notifier Type: Other
 Caller Name:
 DEC Investigator: KSTANG

Spiller: BRUCE BECK – COMMERCIA PROPERTY
 Notifier Name:
 Caller Agency:
 Contact for more spill info: BRUCE BECK

Spiller Phone: (631) 422-3370
 Notifier Phone:
 Caller Phone:
 Contact Person Phone: (631) 422-3370

Category: Possible petroleum release with minimal potential for fire/explosion (indoors or outdoors), drinking water contamination, or releases to surface waters, known releases with no potential for damage, or non-petroleum/non-hazardous spills.
 Class: Willing RP – No DEC Field Response – Corrective Action Initiated or Completed by RP or Other Agency

Spill Date	Date Cleanup Ceased	Cause of Spill	Meets Cleanup Standards		Penalty Recommended	
04/26/2006		OTHER	NO		NO	

Material Spilled	Material Class	Quantity Spilled	Units	Quantity Recovered	Units	Resource(s) Affected
UNKNOWN PETROLEUM	PETROLEUM	0	GALLONS	0	GALLONS	SOIL

Caller Remarks: NO REMARKS GIVEN FOR THIS SPILL

DEC Investigator Remarks:

4/28/06– DEC Piper spoke w. Bruce Beck of NAtional. aS per conversation he has completed a phase II on an E designated site. VOC asn ,metal contamination in GW. LEft message for Bruce requesting copy of report fro review. Afterwards a meeting can be held.

05/18/06 – Reviewed Site Investigation Report. NYCDEP is dealing with the contaminated soil under the Hazardous Materials "E" Designation provision. The highest TVOCs in GW is 1.5 ppm. NYCDEP has required vapor barrier and sub-slab venting system to be installed beneath the proposed new building. The residual GW contaminations do not pose any immediate risk to the environment and should biodegrade over time. This spill is inactivated. – KST

Map Identification Number 96 **TM625**
 GERARD AV / E 150TH ST

BRONX, NY

Spill Number: 9909034

Close Date: 02/22/2002
 TT-Id: 520A-0010-607

MAP LOCATION INFORMATION

Site location mapped by: ADDRESS MATCHING
 Approximate distance from property: 1067 feet to the NNE

ADDRESS CHANGE INFORMATION

Revised street: NO CHANGE
 Revised zip code: NO CHANGE

Source of Spill: COMMERCIAL/INDUSTRIAL
 Notifier Type: Responsible Party
 Caller Name: STEVE ROMERO
 DEC Investigator: CAENGELH

Spiller: CON EDISON
 Notifier Name: TRAYNOR
 Caller Agency: CON EDISON
 Contact for more spill info:

Spiller Phone:
 Notifier Phone: (212) 580-6763
 Caller Phone: (212) 580-6763
 Contact Person Phone:

Category: Known petroleum or hazardous material release with minimal potential for fire/explosion (indoors or outdoors), drinking water contamination, or releases to surface waters.
 Class: Willing RP - No DEC Field Response - Corrective Action Initiated or Completed by RP or Other Agency

Spill Date	Date Cleanup Ceased	Cause of Spill	Meets Cleanup Standards		Penalty Recommended	
10/25/1999		UNKNOWN	NO		NO	

Material Spilled	Material Class	Quantity Spilled	Units	Quantity Recovered	Units	Resource(s) Affected
TRANSMISSION FLUID	PETROLEUM	20.00	GALLONS	0.00	GALLONS	SOIL

Caller Remarks:

OIL IS IN THE SUMP - UNK IF IT DISCHARGED ANYWHERE

DEC Investigator Remarks:

Prior to Sept, 2004 data translation this spill Lead_DEC Field was "ENGELHARDT"
 FAXED TO ECS.

Spoke to Andrea Johnson of Con Ed. 130 gallons believed to have escaped based on inventory of remains of unit and amount in vault.

Map Identification Number 97 **221625; GERARD AVENUE**
 GERARD AVENUE

BRONX, NY

Spill Number: 1009116

Close Date: 06/27/2010
 TT-Id: 520A-0265-642

MAP LOCATION INFORMATION

Site location mapped by: ADDRESS MATCHING
 Approximate distance from property: 1067 feet to the NNE

ADDRESS CHANGE INFORMATION

Revised street: GERARD AV / E 150TH ST
 Revised zip code: NO CHANGE

Source of Spill: COMMERCIAL/INDUSTRIAL
 Notifier Type: Responsible Party
 Caller Name:
 DEC Investigator: DMPOKRZY

Spiller: ERT DESK – CON EDISON
 Notifier Name:
 Caller Agency:
 Contact for more spill info: ERT DESK

Spiller Phone:
 Notifier Phone:
 Caller Phone:
 Contact Person Phone: (212) 580-8383

Category: Possible petroleum release with minimal potential for fire/explosion (indoors or outdoors), drinking water contamination, or releases to surface waters, known releases with no potential for damage, or non-petroleum/non-hazardous spills.
 Class: Willing RP – No DEC Field Response – Corrective Action Initiated or Completed by RP or Other Agency


Spill Date	Date Cleanup Ceased	Cause of Spill	Meets Cleanup Standards		Penalty Recommended	
05/25/2010		UNKNOWN	NO		NO	

Material Spilled	Material Class	Quantity Spilled	Units	Quantity Recovered	Units	Resource(s) Affected
UNKNOWN PETROLEUM	PETROLEUM	0	GALLONS	0	GALLONS	UTILITY

Caller Remarks:

Street Address = Gerard Avenue & East 150 Street
 Spill Volume = 1
 Unit of Measure = Pint
 Substance Name = Unknown Oil
 Cause Reason = Unknown
 Status Reason = Agency Approval Not Required

DEC Investigator Remarks: NO DEC INVESTIGATOR REMARKS GIVEN FOR THIS SPILL.

Map Identification Number 98  **208501; WALTON AVE & E150 ST**
 WALTON AVE & E150 ST
 sec Walton Ave & E150 St

BRONX, NY

Spill Number: 0890266

Close Date: 10/29/2007
 TT-Id: 520A-0214-689

MAP LOCATION INFORMATION

Site location mapped by: ADDRESS MATCHING
 Approximate distance from property: 1095 feet to the NNE

ADDRESS CHANGE INFORMATION

Revised street: WALTON AVE / E 150TH ST
 Revised zip code: NO CHANGE

Source of Spill: COMMERCIAL/INDUSTRIAL
 Notifier Type: Responsible Party
 Caller Name:
 DEC Investigator: Unassigned

Spiller: ERT DESK – CON EDISON
 Notifier Name:
 Caller Agency:
 Contact for more spill info: ERT DESK

Spiller Phone:
 Notifier Phone:
 Caller Phone:
 Contact Person Phone: (212) 580-8383

Category: Possible petroleum release with minimal potential for fire/explosion (indoors or outdoors), drinking water contamination, or releases to surface waters, known releases with no potential for damage, or non-petroleum/non-hazardous spills.
 Class: Willing RP – No DEC Field Response – Corrective Action Initiated or Completed by RP or Other Agency

Spill Date	Date Cleanup Ceased	Cause of Spill	Meets Cleanup Standards	Penalty Recommended
10/15/2007		UNKNOWN	NO	NO

Material Spilled	Material Class	Quantity Spilled	Units	Quantity Recovered	Units	Resource(s) Affected
UNKNOWN PETROLEUM	PETROLEUM	0.05	GALLONS	0.00	GALLONS	UTILITY

Caller Remarks:

MH9505 6 oz of unknown oil on 50 gallons of water
 Closed: Agency Approval Not Required

DEC Investigator Remarks: NO DEC INVESTIGATOR REMARKS GIVEN FOR THIS SPILL.

Map Identification Number 99  **214322; WALTON AVE & E150 ST**
 WALTON AVE & E150 ST

NEW YORK, NY

Spill Number: 0814560

Close Date: 10/31/2008
 TT-Id: 520A-0248-118

MAP LOCATION INFORMATION

Site location mapped by: ADDRESS MATCHING
 Approximate distance from property: 1095 feet to the NNE

ADDRESS CHANGE INFORMATION

Revised street: WALTON AVE / E 150TH ST
 Revised zip code: NO CHANGE

Source of Spill: COMMERCIAL/INDUSTRIAL Spiller: ERT DESK – CON EDISON Spiller Phone:
 Notifier Type: Responsible Party Notifier Name: Notifier Phone:
 Caller Name: Caller Agency: Caller Phone:
 DEC Investigator: DMPOKRZY Contact for more spill info: ERT DESK Contact Person Phone: (212) 580-8383

Category: Possible petroleum release with minimal potential for fire/explosion (indoors or outdoors), drinking water contamination, or releases to surface waters, known releases with no potential for damage, or non-petroleum/non-hazardous spills.
 Class: Willing RP – No DEC Field Response – Corrective Action Initiated or Completed by RP or Other Agency

Spill Date	Date Cleanup Ceased	Cause of Spill	Meets Cleanup Standards		Penalty Recommended	
10/24/2008		UNKNOWN	NO		NO	

Material Spilled	Material Class	Quantity Spilled	Units	Quantity Recovered	Units	Resource(s) Affected
UNKNOWN PETROLEUM	PETROLEUM	1.00	GALLONS	0.00	GALLONS	UTILITY

Caller Remarks: NO REMARKS GIVEN FOR THIS SPILL

DEC Investigator Remarks: NO DEC INVESTIGATOR REMARKS GIVEN FOR THIS SPILL.

Map Identification Number 100 **SPILL NUMBER 9702764** **Spill Number: 9702764** **Close Date: 07/14/2003**
 310 GRAND CONCOURSE BRONX, NY TT-Id: 520A-0008-644

MAP LOCATION INFORMATION

Site location mapped by: PARCEL MAPPING (1)
 Approximate distance from property: 1101 feet to the SSE

ADDRESS CHANGE INFORMATION

Revised street: NO CHANGE
 Revised zip code: NO CHANGE

Source of Spill: UNKNOWN Spiller: STEVEN MARMONCRAFT Spiller Phone: () 665-2500
 Notifier Type: Affected Persons Notifier Name: Notifier Phone:
 Caller Name: IVAN PANTOJA Caller Agency: PANTOJA USED CARS Caller Phone: (718) 402-5100
 DEC Investigator: SIGONA Contact for more spill info: Contact Person Phone:

Category: Known petroleum or hazardous material release with minimal potential for fire/explosion (indoors or outdoors), drinking water contamination, or releases to surface waters.
 Class: Willing RP – DEC Field Response – Corrective Action Initiated, Taken Over, or Completed by RP or Other Agency


Spill Date	Date Cleanup Ceased	Cause of Spill	Meets Cleanup Standards		Penalty Recommended	
06/04/1997		UNKNOWN	NO		NO	

Material Spilled	Material Class	Quantity Spilled	Units	Quantity Recovered	Units	Resource(s) Affected
DIESEL	PETROLEUM	0	GALLONS	0	GALLONS	AIR
GASOLINE	PETROLEUM	0	GALLONS	0	GALLONS	AIR

Caller Remarks:

DURING HOT SUMMER DAYS LAST YEAR, NOTICED GASOLINE & DIESEL VAPORS IN THE OPEN LOT. IT HAPPENED AGAIN A FEW WEEKS AGO. GAS STATION CLOSED MORE THAN 9 YEARS AGO. MAYBE 20 YEARS AGO. STEVEN M. IS CURRENT LANDLORD (FROM 5 YEARS) HE PAVED OVER THE LOT & METAL MATES BY TANK.

DEC Investigator Remarks: NO DEC INVESTIGATOR REMARKS GIVEN FOR THIS SPILL.

Map Identification Number 101 **381 CANAL PLACE** **Spill Number: 0306424** **Close Date: 10/23/2003**
 381 CANAL PLACE BRONX, NY 10451 TT-Id: 520A-0012-090

MAP LOCATION INFORMATION

Site location mapped by: PARCEL MAPPING (1)
 Approximate distance from property: 1171 feet to the ESE

ADDRESS CHANGE INFORMATION

Revised street: NO CHANGE
 Revised zip code: NO CHANGE

Source of Spill: PRIVATE DWELLING	Spiller: AARON MULLER – AARON MULLER	Spiller Phone: (718) 387-0980
Notifier Type: Affected Persons	Notifier Name: SAME	Notifier Phone:
Caller Name: JOHN SCHRETZMAYER	Caller Agency: ASSOCIATED ENVIROMENTAL	Caller Phone: (631) 744-8900
DEC Investigator: CESAWYER	Contact for more spill info: AARON MULLER	Contact Person Phone: (718) 387-0980

Category: Known petroleum or hazardous material release with minimal potential for fire/explosion (indoors or outdoors), drinking water contamination, or releases to surface waters.

Class: Willing RP – DEC Field Response – Corrective Action Initiated, Taken Over, or Completed by RP or Other Agency

Spill Date	Date Cleanup Ceased	Cause of Spill	Meets Cleanup Standards	Penalty Recommended
09/17/2003		UNKNOWN	NO	NO

Material Spilled	Material Class	Quantity Spilled	Units	Quantity Recovered	Units	Resource(s) Affected
#2 FUEL OIL	PETROLEUM	0	GALLONS	0	GALLONS	GROUNDWATER

Caller Remarks:

contaminated soil and water discovered from tank removal

DEC Investigator Remarks:

Prior to Sept, 2004 data translation this spill Lead_DEC Field was "SAWYER"
 10/23/03 1407 Hrs – Sawyer – Rp/Ap Only reported the spill, because DEC's Ed Rossan was on site to check PBS registration and it was same day they were in the process of removing the tank. There is a previous spill open at this address and all notes henceforth shall be under this spill #9903367.

Map Identification Number 102 **MANHOLE 3889** **Spill Number: 9912518** **Close Date: 11/15/2004**
 EXTERIOR ST/150TH ST BRONX, NY TT-Id: 520A-0014-275

MAP LOCATION INFORMATION

Site location mapped by: MANUAL MAPPING (3)
 Approximate distance from property: 1189 feet to the N

ADDRESS CHANGE INFORMATION

Revised street: NO CHANGE
 Revised zip code: 10451

Source of Spill: UNKNOWN	Spiller: UNKNOWN	Spiller Phone:
Notifier Type: Other	Notifier Name: MR MARKET	Notifier Phone: (914) 925-6205
Caller Name: TONY LOPEZ	Caller Agency: CON EDISON	Caller Phone: (212) 580-6763
DEC Investigator: JHOCONNE	Contact for more spill info: TONY LOPEZ	Contact Person Phone: (212) 580-6763

Category: Known petroleum or hazardous material release with minimal potential for fire/explosion (indoors or outdoors), drinking water contamination, or releases to surface waters.

Class: Willing RP – No DEC Field Response – Corrective Action Initiated or Completed by RP or Other Agency

Spill Date	Date Cleanup Ceased	Cause of Spill	Meets Cleanup Standards		Penalty Recommended	
02/02/2000		UNKNOWN	NO		NO	

Material Spilled	Material Class	Quantity Spilled	Units	Quantity Recovered	Units	Resource(s) Affected
UNKNOWN PETROLEUM	PETROLEUM	1.00	GALLONS	0.00	GALLONS	SOIL

Caller Remarks:

1 gal oil on 500 gals of water contained in manhole. clean up pending con ed 129-830

DEC Investigator Remarks:

Prior to Sept, 2004 data translation this spill Lead_DEC Field was "O'CONNELL"

e2mis no. 129830:

02/02/00 @ 11:00 Hrs. Operating supervisor L. Fischer reports finding approx (1) gallon of unknown oil on top of approx. (500) gallons of water in manhole # 3889 Exterior St. 850' n/o 150th Street in the Bronx. Conduit plate 12-A indicates no sewer connections at this manhole, water is stagnant. Mr. Fischer took sample and placed environmental tag # 24429 in manhole. No sewers or water ways are affected, clean up pending sample results.

02/02/00 @ 17:50 Hrs
 Lab Sequence Number: 00-00956 PCB <1.00 PPM

02/03/00 @ 11:30 Hrs. Operating supervisor L. Fischer reports that the clean up in manhole # 3889 is complete, Corporate tanker removed approx (500) gallons of water and (1) gallon of unknown oil from structure. The manhole was power washed and the wash water was removed by the corporate tanker. The solid debris was removed by the flush vector truck. The sump was verified as a concrete sump. Environmental tag # 24429 was removed.

Map Identification Number 103 **208591; EXTERIOR ST** **Spill Number: 0890401** **Close Date: 08/16/2010**
 EXTERIOR ST , NY TT-Id: 520A-0218-728
 725 EXTERIOR ST & W. 150TH STREET

MAP LOCATION INFORMATION

Site location mapped by: MANUAL MAPPING (3)
 Approximate distance from property: 1189 feet to the N

ADDRESS CHANGE INFORMATION

Revised street: 725 EXTERIOR ST
 Revised zip code: 10451

Source of Spill: COMMERCIAL/INDUSTRIAL Spiller: ERT DESK – CON EDISON Spiller Phone:
 Notifier Type: Responsible Party Notifier Name: Notifier Phone:
 Caller Name: Caller Agency: Caller Phone:
 DEC Investigator: JMZALEWS Contact for more spill info: ERT DESK Contact Person Phone: (212) 580-8383

Category: Possible petroleum release with minimal potential for fire/explosion (indoors or outdoors), drinking water contamination, or releases to surface waters, known releases with no potential for damage, or non-petroleum/non-hazardous spills.
 Class: Willing RP – No DEC Field Response – Corrective Action Initiated or Completed by RP or Other Agency

Spill Date	Date Cleanup Ceased	Cause of Spill	Meets Cleanup Standards		Penalty Recommended	
10/22/2007		UNKNOWN	NO		NO	
Material Spilled	Material Class	Quantity Spilled	Units	Quantity Recovered	Units	Resource(s) Affected
UNKNOWN PETROLEUM	PETROLEUM	0.50	GALLONS	0.00	GALLONS	UTILITY

Caller Remarks:

V-2889 2 qts oil on 300 gallons water- feeder 2x28- restricted access, construction

Pending: Cleanup

DEC Investigator Remarks:

08/16/2010
See eDocs for Con Ed report detailing cleanup and closure DMP

Map Identification Number 104  **204710; EXTERIOR ST** **Spill Number: 0890003** **Close Date: 07/03/2007**
 EXTERIOR ST , NY TT-Id: 520A-0218-078
 CROMWEL AVE MAJOR DEEGAN EXPWY

MAP LOCATION INFORMATION

Site location mapped by: MANUAL MAPPING (3)
Approximate distance from property: 1189 feet to the N

ADDRESS CHANGE INFORMATION

Revised street: EXTERIOR ST
Revised zip code: 10451

Source of Spill: COMMERCIAL/INDUSTRIAL Spiller: ERT DESK – CON EDISON Spiller Phone:
 Notifier Type: Responsible Party Notifier Name: Notifier Phone:
 Caller Name: Caller Agency: Caller Phone:
 DEC Investigator: Unassigned Contact for more spill info: ERT DESK Contact Person Phone: (212) 580-8383


Category: Possible petroleum release with minimal potential for fire/explosion (indoors or outdoors), drinking water contamination, or releases to surface waters, known releases with no potential for damage, or non-petroleum/non-hazardous spills.
 Class: Willing RP – No DEC Field Response – Corrective Action Initiated or Completed by RP or Other Agency

Spill Date	Date Cleanup Ceased	Cause of Spill	Meets Cleanup Standards		Penalty Recommended	
02/26/2007		UNKNOWN	NO		NO	
Material Spilled	Material Class	Quantity Spilled	Units	Quantity Recovered	Units	Resource(s) Affected
UNKNOWN PETROLEUM	PETROLEUM	0.38	GALLONS	0.00	GALLONS	UTILITY

Caller Remarks:

MH3899 ~ 3 pints of unknown oil on water
Closed: Agency Approval Not Required

DEC Investigator Remarks: NO DEC INVESTIGATOR REMARKS GIVEN FOR THIS SPILL.

Map Identification Number 105 **NEXT TO YANKEE STADIUM**
 150TH / EXTERIOR STREET

SOUTH BRONX, NY

Spill Number: 0605936

Close Date: 06/21/2007
 TT-Id: 520A-0012-146

MAP LOCATION INFORMATION

Site location mapped by: ADDRESS MATCHING
 Approximate distance from property: 1189 feet to the N

ADDRESS CHANGE INFORMATION

Revised street: E 150TH ST / EXTERIOR ST
 Revised zip code: 10451

Source of Spill: INSTITUTIONAL, EDUC, GOV, OTHER
 Notifier Type: Other
 Caller Name:
 DEC Investigator: SFRAHMAN

Spiller: REBECCA DARR
 Notifier Name:
 Caller Agency:
 Contact for more spill info: REBECCA DARR

Spiller Phone: (718) 344-3853 ext. C
 Notifier Phone:
 Caller Phone:
 Contact Person Phone: (718) 344-3853 ext. C

Category: Known petroleum or hazardous material release with minimal potential for fire/explosion (indoors or outdoors), drinking water contamination, or releases to surface waters.
 Class: Willing RP - No DEC Field Response - Corrective Action Initiated or Completed by RP or Other Agency

Spill Date	Date Cleanup Ceased	Cause of Spill	Meets Cleanup Standards		Penalty Recommended	
08/23/2006		OTHER	NO		NO	

Material Spilled	Material Class	Quantity Spilled	Units	Quantity Recovered	Units	Resource(s) Affected
UNKNOWN PETROLEUM	PETROLEUM	0	GALLONS	0	GALLONS	GROUNDWATER

Caller Remarks:

DEC MUST CALL FIRST BEFORE GOING, IT IS A LOCKED SITE: WHILE DIGGING FOUND CONTAMINATED SOIL;

DEC Investigator Remarks:

Sangesland spoke to Rebecca Darr of the New York City Economic Development Corporation. Her group is involved with the construction of the New Yankee Stadium next to the existing stadium. As part of this project, the city needed to replace some neighborhood parkland and ball fields that were being taken over by the new stadium construction. The City is rebuilding several old piers along the waterfront and turning them into parkland and ball fields. During the effort to rebuild these piers, the city found several buried tanks used 50 years ago when this was part of a railroad parking area. Trench work done on these piers finds that the fill material is contaminated with petroleum. A sheen was found on the Ground Water at approx 5 ft depth. Langan Engineering has been hired by the city to "Deal With" the contamination issues. It has not yet been determined how the remediation will be done. 12/12/06 Rahman- Jason Hayes from Langan Engineering(917.859.4908/212.479.5427,jahayes@langan.com) called to say they have found one additional UST while removing those previously discovered USTs.New PBS application will be submitted to DEC. 02/26/07 Rahman-Email from Langan describe the following:
 1) The Pier 3 excavation is nearly complete and has resulted in the removal of the vast majority of the source area; current

remedial excavation size is approximately 170 feet by 170 feet. A portion of the western sidewall, approximately 80 to 90 linear feet adjacent to the Harlem River, contains grossly contaminated soil that can not be feasibly removed. The sidewall contamination can not be feasibly removed due to the risk of compromising existing waterfront structures (i.e., crib wall, rip rap) that hold the shoreline in-tact and separates the Harlem River from the excavation. The shoreline opposite this sidewall section has been carefully observed at varying tide elevations and no indication of contamination (visual or olfactory) has been observed. Endpoint samples were collected on either side of the contaminated sidewall to delineate its extent. Previous investigation samples and endpoint samples (TCL VOCs and TCL SVOCs) in the area show SVOC exceedances characteristic of historic urban fill and occasional slight VOC exceedances. Given the large amount of source area removed from the pier and considering protection of the existing waterfront structures, the limited area of grossly contaminated material associated with the sidewall will be left in-place and is expected to naturally attenuate over time. The contaminated layer in the sidewall is approx. 2 to 8 inches thick and is at a depth of approximately 6 to 10 feet below surface grade.

2) The Pier 2 excavation is roughly 80 percent delineated, with the grossly-contaminated material removal area currently estimated at 60 feet by 90 feet. As discussed, a portion of the northern sidewall, approximately 40 to 50 linear feet adjacent to an inlet (interpier) shared with the Harlem River, contains grossly contaminated soil that can not be feasibly removed. The sidewall contamination can not be feasibly removed due to the risk of compromising existing waterfront structures (i.e., crib wall, bulkhead) that hold the shoreline in-tact and separates the Harlem River interpier from the excavation. Note that the interpier shoreline opposite this sidewall section has been carefully observed at varying tide elevations and no indication of contamination (visual or olfactory) has been observed. Endpoint samples were collected on either side of the contaminated sidewall to delineate its extent. Previous investigation samples and endpoint samples (TCL VOCs, TCL SVOCs, lead) in the area show SVOC exceedances characteristic of historic urban fill, and VOC exceedances (previous investigation samples). Given the large amount of source area to be removed from the pier and considering protection of the existing waterfront structures, the limited area of grossly contaminated material associated with the sidewall will be left in-place. Because of the presence of VOCs observed in the soil during the previous investigation, a chemical oxidant (Oxygen Release Compound) will be added to the remedial excavation and on the grossly-contaminated sidewall material to be left in-place. The Oxygen Release Compound (ORC) will be added prior to backfill of the excavation and will consist of approximately 600 pounds of compound; 300 pounds of RegenOX Oxidizer Complex and 300 pounds of RegenOX activator complex. Note that the contaminated layer in the sidewall is approximately 2 to 6 inches thick and is at a depth of approximately 6 feet below surface grade.

3) Backfill of the remedial excavations shall consist of crushed 3/4-inch stone to approx. 1 foot above the water table, geotextile fabric on top of the gravel layer (to keep the soil backfill separate), and compacted soil to grade level. All Soil brought on-site to be used as backfill will contain no exceedances of the NYSDEC Technical and Administrative Guidance Memorandum 4046 Recommended Soil Cleanup Objectives (TAGM 4046 RSCOs), which will be demonstrated by one composite soil sample per 1,000 cubic yards of backfill.

06/21/07 Closure report from Langan Engineering dated May 2007. Remediation activities included: removal and disposal of 13,368.88 tons of non hazardous contaminated soil, removal and disposal of 8,195.57 tons of concrete, asphalt and general construction and demolition debris, removal and disposal of nine USTs, removal and disposal of 4,477 gallons of product and UST cleaning fluids, application of chemical oxidant to the pier 2 excavation, post excavation end point sampling and backfill of the piers 2 & 3 remediation excavation. At pier 2, approx. 40-50 linear ft of northern excavation sidewall, contained petroleum contaminated soil

that could not be feasibly removed due to the risk of compromising existing waterfront structures that hold the shoreline in-tact and separate the Harlem river from the excavation. ORC was applied in that area to remediate. Eighteen end point samples were taken from pier 2- no VOC was detected above TAGM RSCOs. SVOC exceedances typical of historic fill were detected in the samples. Fifty six end point samples were collected from Pier 3. VOC/SVOCs were within acceptable limit. Details report in edocs.

Map Identification Number 106



SPILL NUMBER 0204235
MAJOR DEEGAN/150TH ST

BRONX, NY

Spill Number: 0204235

Close Date: 07/23/2002
TT-Id: 520A-0006-946

MAP LOCATION INFORMATION

Site location mapped by: ADDRESS MATCHING
Approximate distance from property: 1189 feet to the N

ADDRESS CHANGE INFORMATION

Revised street: MAJOR DEEGAN EXPWY / E 150TH ST
Revised zip code: NO CHANGE

Source of Spill: COMMERCIAL VEHICLE
Notifier Type: Local Agency
Caller Name: CHERELLE
DEC Investigator: JBVOUGHT

Spiller: UNKNOWN
Notifier Name: FDNY
Caller Agency: NYC DEP
Contact for more spill info: FDNY

Spiller Phone:
Notifier Phone:
Caller Phone: (718) 595-6777
Contact Person Phone: (718) 430-0200

Category: Known petroleum or hazardous material release with minimal potential for fire/explosion (indoors or outdoors), drinking water contamination, or releases to surface waters.

Class: Willing RP - DEC Field Response - Corrective Action Initiated, Taken Over, or Completed by RP or Other Agency

Spill Date	Date Cleanup Ceased	Cause of Spill	Meets Cleanup Standards		Penalty Recommended	
07/23/2002		UNKNOWN	NO		NO	

Material Spilled	Material Class	Quantity Spilled	Units	Quantity Recovered	Units	Resource(s) Affected
DIESEL	PETROLEUM	0	GALLONS	0	GALLONS	SOIL

Caller Remarks:

req dec to respond..material is going over the side of the roadway and onto a building.

DEC Investigator Remarks:

Prior to Sept, 2004 data translation this spill Lead_DEC Field was "VOUGHT"
7/23/2002-VOUGHT-Spoke with Lt. Calahan of Engine Company 60 who responded to spill. Spill did not go over side of roadway as remarks stated. FDNY checked both inside and outside of building for diesel. Spill went down storm drain on highway which empties onto street. Spill on highway and street cleaned using speedy dry. DOS was notified to sweep street. Spill on asphalt. Spill closed by Vought.

Map Identification Number 107 **IN THE RIVER**
 145TH STREET BRIDGE

MANHATTAN, NY

Spill Number: 0701308

Close Date: 05/03/2007
 TT-Id: 520A-0102-435

MAP LOCATION INFORMATION

Site location mapped by: MANUAL MAPPING (4)
 Approximate distance from property: 1191 feet to the NW

ADDRESS CHANGE INFORMATION

Revised street: W 145TH ST
 Revised zip code: 10037

Source of Spill: UNKNOWN
 Notifier Type: Other
 Caller Name:
 DEC Investigator: smsanges

Spiller: NOT AVAILABLE
 Notifier Name:
 Caller Agency:
 Contact for more spill info: KAMBIZ RAIZI

Spiller Phone:
 Notifier Phone:
 Caller Phone:
 Contact Person Phone: (718) 764-0698

Category: Known petroleum or hazardous material release with minimal potential for fire/explosion (indoors or outdoors), drinking water contamination, or releases to surface waters.
 Class: Willing RP – No DEC Field Response – Corrective Action Initiated or Completed by RP or Other Agency

Spill Date	Date Cleanup Ceased	Cause of Spill	Meets Cleanup Standards		Penalty Recommended	
05/01/2007		UNKNOWN	NO		NO	

Material Spilled	Material Class	Quantity Spilled	Units	Quantity Recovered	Units	Resource(s) Affected
UNKNOWN MATERIAL	OTHER	0	GALLONS	0	GALLONS	SURFACE WATER

Caller Remarks:

APPEARS TO BE OIL TRAVELING NORTH ON THE HARLEM RIVER; NOT CONTAINED OR CLEANED;

DEC Investigator Remarks:

City DOT building next to bridge saw a sheen seen on water – Coast Guard was notified

Sheen was approx 30 ft long and 10 ft wide. By the time DEC called, the sheen was breaking up. No action will be taken.

Map Identification Number 108 **HERLEM RIVER**
 145TH STREET BRIDGE

MANHATTAN/BRONX, NY

Spill Number: 0609701

Close Date: 11/24/2006
 TT-Id: 520A-0102-434

MAP LOCATION INFORMATION

Site location mapped by: MANUAL MAPPING (4)
 Approximate distance from property: 1191 feet to the NW

ADDRESS CHANGE INFORMATION

Revised street: NO CHANGE
 Revised zip code: 10037

Source of Spill: COMMERCIAL/INDUSTRIAL
 Notifier Type: Other
 Caller Name:
 DEC Investigator: SFRAHMAN

Spiller: KIEWIT- TULLY CONTACTING
 Notifier Name:
 Caller Agency:
 Contact for more spill info: ASBDI HEDAYATI

Spiller Phone: (718) 764-0388
 Notifier Phone:
 Caller Phone:
 Contact Person Phone: (646) 996-8566

Spill Date	Date Cleanup Ceased	Cause of Spill	Meets Cleanup Standards		Penalty Recommended	
11/24/2006		OTHER	NO		NO	


Material Spilled	Material Class	Quantity Spilled	Units	Quantity Recovered	Units	Resource(s) Affected
UNKNOWN MATERIAL	OTHER	0	GALLONS	0	GALLONS	SURFACE WATER

Caller Remarks:

LOST 8 PIECES OF PRECAST CONCRETE; COST GAURD NOTIFIED AND WATER WAY SHUT DOWN; BARGE BEGAN TO TALE ON WATER; NOT YET CLEANED WHILE HAVE DIVERS TO RETRIVE PIECES;

DEC Investigator Remarks:

11/24/06 Rahman- No spill.

Map Identification Number 109 **GASETERIA**
 115 EAST 138TH STREET

BRONX, NY

Spill Number: 9408104

Close Date: 10/28/2003
 TT-Id: 520A-0013-277

MAP LOCATION INFORMATION

Site location mapped by: PARCEL MAPPING (1)
 Approximate distance from property: 1260 feet to the S

ADDRESS CHANGE INFORMATION

Revised street: NO CHANGE
 Revised zip code: NO CHANGE

Source of Spill: GASOLINE STATION OR PBS FACILITY Spiller: GASETERIA Spiller Phone:
 Notifier Type: Responsible Party Notifier Name: GASETERIA Notifier Phone:
 Caller Name: ANGEL CHANG Caller Agency: GASETERIA Caller Phone: (718) 782-4200
 DEC Investigator: JMROMMEL Contact for more spill info: Contact Person Phone:

Category: Known or probable release, where, without action, there is a potential for a fire/explosion hazard (indoors or outdoors),
 contamination of drinking water supplies, or significant release to surface waters.
 Class: Willing RP – DEC Field Response – Corrective Action Initiated, Taken Over, or Completed by RP or Other Agency

Spill Date	Date Cleanup Ceased	Cause of Spill	Meets Cleanup Standards		Penalty Recommended	
09/14/1994		OTHER	NO		NO	


Material Spilled	Material Class	Quantity Spilled	Units	Quantity Recovered	Units	Resource(s) Affected
GASOLINE	PETROLEUM	52.00	GALLONS	0.00	GALLONS	SOIL

Caller Remarks:

TO TEST TANK (TOMASELLO)

DEC Investigator Remarks:

Prior to Sept, 2004 data translation this spill Lead_DEC Field was "ROMMEL"
 to be investigated and remediated under spill 0207682 rommel

Map Identification Number 110 **APARTMENT BUILDING** **Spill Number: 9802251** **Close Date: 03/03/2003**
 250 WALTON AVE BRONX, NY TT-Id: 520A-0008-784

MAP LOCATION INFORMATION ADDRESS CHANGE INFORMATION
 Site location mapped by: PARCEL MAPPING (1) Revised street: NO CHANGE
 Approximate distance from property: 1261 feet to the S Revised zip code: NO CHANGE

Source of Spill: COMMERCIAL/INDUSTRIAL Spiller: UNKNOWN FOR NOW Spiller Phone:
 Notifier Type: Local Agency Notifier Name: MR MARCELLUS Notifier Phone: (212) 580-6764
 Caller Name: EELIE SAINT-JEAL Caller Agency: NYC HAZ MAT Caller Phone: (718) 595-4653
 DEC Investigator: TOMASELLO Contact for more spill info: OWNERS # Contact Person Phone: (917) 904-6768 ext. C

Category: Known petroleum or hazardous material release with minimal potential for fire/explosion (indoors or outdoors), drinking water
 contamination, or releases to surface waters.
 Class: Willing RP – DEC Field Response – Corrective Action Initiated, Taken Over, or Completed by RP or Other Agency

Spill Date	Date Cleanup Ceased	Cause of Spill	Meets Cleanup Standards		Penalty Recommended		
05/14/1998		UNKNOWN	NO		NO		
Material Spilled		Material Class	Quantity Spilled	Units	Quantity Recovered	Units	Resource(s) Affected
OTHER		OTHER	0	GALLONS	0	GALLONS	SOIL
The following material was dropped or revised by the NYS DEC. Call Toxics Targeting for more information							
OTHER PETROLEUM		UNKNOWN	0	GALLONS	0	GALLONS	

Caller Remarks:

nyc haz mat got a call from a mr marcellus from con ed who reported a oil petroleum spill.unknown what type of oil petroleum it is.

DEC Investigator Remarks: DEC INVESTIGATOR REMARKS NOT AVAILABLE FOR THIS SPILL ACCORDING TO THE LAST UPDATE.

The following DEC Investigator Remarks were available prior to 1/1/2002:

SPOKE TO DEP 4:15 PM – WATER AND OIKL MIXTURE IN BASEMENT OF APT BUILDING.
 REP FROM CON ED SAW THIS ON 5
 DOES NOT HAVE HIS #

Map Identification Number 111 **SERVICE BOX #4855** **Spill Number: 0308959** **Close Date: 12/22/2003**
 261 GR CONCOURSE/138TH ST BRONX, NY TT-Id: 520A-0010-411

MAP LOCATION INFORMATION
 Site location mapped by: PARCEL MAPPING (1)
 Approximate distance from property: 1261 feet to the S

ADDRESS CHANGE INFORMATION
 Revised street: 261 GRAND CONCOURSE
 Revised zip code: NO CHANGE

Source of Spill: UNKNOWN	Spiller: UNKNOWN – UNKNOWN	Spiller Phone:
Notifier Type: Local Agency	Notifier Name: RON ELLIOTT	Notifier Phone: (212) 580-6763
Caller Name: RON ELLIOTT	Caller Agency: CON EDISON	Caller Phone: (212) 580-6763
DEC Investigator: AERODRIG	Contact for more spill info: CALLER	Contact Person Phone:

Category: Known petroleum or hazardous material release with minimal potential for fire/explosion (indoors or outdoors), drinking water contamination, or releases to surface waters.
 Class: Willing RP – No DEC Field Response – Corrective Action Initiated or Completed by RP or Other Agency

Spill Date	Date Cleanup Ceased	Cause of Spill	Meets Cleanup Standards		Penalty Recommended		
11/22/2003		UNKNOWN	NO		NO		
Material Spilled		Material Class	Quantity Spilled	Units	Quantity Recovered	Units	Resource(s) Affected
UNKNOWN PETROLEUM		PETROLEUM	1.00	GALLONS	0.00	GALLONS	SOIL

Caller Remarks:

1 qt unk oil in box – not on any water

con ed #151235

DEC Investigator Remarks:

Prior to Sept, 2004 data translation this spill Lead_DEC Field was "RODRIGUEZ"
E2MIS 151235

22–Nov–2003 09:51 hrs.

Environmental Flush Mechanic O. Negrón # 18400 reports finding ~ 1 quart of unknown oil and ~ .5 gallons of antifreeze in service box and on asphalt pavement while attempting to flush the service box. There was/is no smoke, fire or injuries involved. There was/is no sewers, waterways or private property affected. The crew took an oil sample (COC# DD–07499) and will hang an environmental tag on the barricaded Service Box. Cleanup pending lab results.

22–Nov–2003 15:41 Hrs.


Lab Sequence Number: 03–09459–001

Total PCBs <1.0 ppm

11/22/03 1900 hrs Clean Harbors tanker took 60 gallons of liquid. The crew double washed and rinsed the service box and removed 1 yard solids. Environmental tag #34759 was removed. Clean up completed.

Lab Sequence Number: 03–09461–001 Analysis indicates the presence of a substance similar to a dielectric fluid.

11/23/03 Oil ID indicates dielectric fluid but after the clean up was completed there was no evidence of any active leak and the source of the original leak could not be determined.

Map Identification Number 112 **215 E 144TH STREET**
 215 E 144TH STREET

BRONX, NY

Spill Number: 9304620

Close Date: 06/20/1995
 TT-Id: 520A-0008-153

MAP LOCATION INFORMATION

Site location mapped by: PARCEL MAPPING (1)
 Approximate distance from property: 1261 feet to the ESE

ADDRESS CHANGE INFORMATION

Revised street: NO CHANGE
 Revised zip code: NO CHANGE

Source of Spill: COMMERCIAL/INDUSTRIAL
 Notifier Type: Citizen
 Caller Name: JAMES
 DEC Investigator: CAMMISA

Spiller:
 Notifier Name:
 Caller Agency:
 Contact for more spill info:

Spiller Phone:
 Notifier Phone:
 Caller Phone: (914) 686-8553
 Contact Person Phone:

Category: Known petroleum or hazardous material release with minimal potential for fire/explosion (indoors or outdoors), drinking water contamination, or releases to surface waters.
 Class: Willing RP - DEC Field Response - Corrective Action Initiated, Taken Over, or Completed by RP or Other Agency


Spill Date	Date Cleanup Ceased	Cause of Spill	Meets Cleanup Standards	Penalty Recommended
07/13/1993	06/20/1995	UNKNOWN	UNKNOWN	NO

Material Spilled	Material Class	Quantity Spilled	Units	Quantity Recovered	Units	Resource(s) Affected
UNKNOWN PETROLEUM	PETROLEUM	0	UNKNOWN	0	UNKNOWN	SOIL

Caller Remarks:

GREEN LIQUID COMING FROM HOSE IN MIDDLE OF SIDE WALK SIDE STREET BETWEEN 10 AM AND 1700 - BEST TIME TO SEE THIS CALL JIM ABOUT 2:45 - DEP NOTIFIED.

DEC Investigator Remarks: NO DEC INVESTIGATOR REMARKS GIVEN FOR THIS SPILL.

Map Identification Number 113 **VAULT 3804**
 5TH AV/W141ST ST

MANHATTAN, NY

Spill Number: 0010341

Close Date: 12/26/2000
 TT-Id: 520A-0093-776

MAP LOCATION INFORMATION

Site location mapped by: ADDRESS MATCHING
 Approximate distance from property: 1324 feet to the WSW

ADDRESS CHANGE INFORMATION

Revised street: 5TH AV / W 141ST ST
 Revised zip code: NO CHANGE

Source of Spill: COMMERCIAL/INDUSTRIAL	Spiller: SAME – CON ED	Spiller Phone: (212) 580–6763
Notifier Type: Responsible Party	Notifier Name: PELLAGRINO	Notifier Phone:
Caller Name: JIMMY FOX	Caller Agency: CON EDISON	Caller Phone: (212) 580–6763
DEC Investigator: JHOCONNE	Contact for more spill info: CALLER	Contact Person Phone:

Category: Known petroleum or hazardous material release with minimal potential for fire/explosion (indoors or outdoors), drinking water contamination, or releases to surface waters.
 Class: Willing RP – No DEC Field Response – Corrective Action Initiated or Completed by RP or Other Agency

Spill Date	Date Cleanup Ceased	Cause of Spill	Meets Cleanup Standards		Penalty Recommended	
12/14/2000		UNKNOWN	NO		NO	

Material Spilled	Material Class	Quantity Spilled		Quantity Recovered		Resource(s) Affected
		Units		Units		
TRANSFORMER OIL	PETROLEUM	3.00	GALLONS	0.00	GALLONS	SOIL

Caller Remarks:

BOTTOM LEAK ON TRANSFORMER. CLEAN UP PENDING. OIL IN LINE TO THE SEWER AS WELL, POSS OIL RELEASED INTO SEWER.

DEC Investigator Remarks:

Prior to Sept, 2004 data translation this spill Lead_DEC Field was "O'CONNELL"
 12/14/00 – spoke with Dan Shah, ERT – he is enroute to site. Crew is awaiting outage to begin draining transformer and start clean up.

e2mis notes:

Approx. 3 gallons transformer oil mixed with debris and approx. 10 gallons water in vault V3804. Source of spill is the transformer and cause is possible bottom leak. Checked the piping to sewer and found oil indicating possible release to sewer. Sump pump was not running but was plugged in. There are substantial cracks in the vault. Reinforcing rods can be seen in the concrete walls. Samples were taken. Prior PCB history indicates 103 ppm. Cleanup to start ASAP as >50 cleanup.

Update at 1737 hrs: >50 tanker never arrived at location today. It was re-routed by Astoria Transportation to another emergency job at Ravenswood. Crew initiated partial cleanup of vault. Absorbent pigs placed around sump pit and around transformer. Oil, water & debris pushed away from sump pit and blocked to prevent migration to pit. Pump disconnected. Bed of absorb-all granules was spread on vault floor. Over 50 tanker was ordered for tomorrow (12/15/00).

Lab results: oil similar to dielectric fluid, PCB count 8 ppm.

12/15/00 – No tanker available to drain transformer today. Tanker ordered for 12/16/00, drain scheduled for 7–3:30 shift. Final cleanup pending removal of transformer. Removal scheduled for 12/20.

12/19/00 – Transformer drained via corporate tanker. 360 gallons removed from the unit. 5 gallons free oil recovered from sump pit. Estimated 10 gallons oil in saturated debris on floor of structure. Estimated amount of residual oil in unit after it was drained is 5 gallons. Transformer nameplate states unit contains 390 gallons. Material balance estimates 10 gallons released to sewer.

12/21/00 – cleanup completed with flush truck. Cleanup completed at 1930 hrs.

Map Identification Number 114 **STAINED SOIL FOUND IN EXCAVATION** **Spill Number: 0709365** **Close Date: 12/28/2007**
 EAST 138 STREET & EXTERIOR STREET BRONX, NY TT-Id: 520A-0212-769

MAP LOCATION INFORMATION

Site location mapped by: MANUAL MAPPING (3)
 Approximate distance from property: 1328 feet to the SSW

ADDRESS CHANGE INFORMATION

Revised street: E 138TH ST / EXTERIOR ST
 Revised zip code: 10451

Source of Spill: COMMERCIAL/INDUSTRIAL Spiller: ERTSDESK – CON EDISON Spiller Phone: (212) 580-8383
 Notifier Type: Responsible Party Notifier Name: Notifier Phone:
 Caller Name: Caller Agency: Caller Phone:
 DEC Investigator: gdbreen Contact for more spill info: ERTSDESK Contact Person Phone: (212) 580-8383

Category: Known petroleum or hazardous material release with minimal potential for fire/explosion (indoors or outdoors), drinking water contamination, or releases to surface waters.

Class: Willing RP – No DEC Field Response – Corrective Action Initiated or Completed by RP or Other Agency

Spill Date	Date Cleanup Ceased	Cause of Spill	Meets Cleanup Standards	Penalty Recommended
11/29/2007		UNKNOWN	NO	NO

Material Spilled	Material Class	Quantity Spilled	Units	Quantity Recovered	Units	Resource(s) Affected
DIESEL	PETROLEUM	0	GALLONS	0	GALLONS	SOIL


Caller Remarks:

FOUND WHILE ON SITE AND IT HAD DISCOLORED SOIL AND ODOR. 209007

DEC Investigator Remarks:

12/28/07 – See eDocs for Con Ed report detailing cleanup and closure.

209007. see eDocs

Map Identification Number 115 **VAULT 3328**
 2 WEST 142ND STREET

MANHATTAN, NY

Spill Number: 1207731

Close Date: 03/28/2013
 TT-Id: 520A-0278-090

MAP LOCATION INFORMATION

Site location mapped by: PARCEL MAPPING (1)
 Approximate distance from property: 1328 feet to the W

ADDRESS CHANGE INFORMATION

Revised street: NO CHANGE
 Revised zip code: NO CHANGE

Source of Spill: COMMERCIAL/INDUSTRIAL
 Notifier Type: Other
 Caller Name:
 DEC Investigator: RWAUSTIN

Spiller: storm damage
 Notifier Name:
 Caller Agency:
 Contact for more spill info: TOMERT

Spiller Phone:
 Notifier Phone:
 Caller Phone:
 Contact Person Phone: 2125808383

Category: Possible petroleum release with minimal potential for fire/explosion (indoors or outdoors), drinking water contamination, or releases to surface waters, known releases with no potential for damage, or non-petroleum/non-hazardous spills.
 Class: Willing RP - No DEC Field Response - Corrective Action Initiated or Completed by RP or Other Agency

Spill Date	Date Cleanup Ceased	Cause of Spill	Meets Cleanup Standards		Penalty Recommended	
10/30/2012		OTHER	NO		NO	


Material Spilled	Material Class	Quantity Spilled	Units	Quantity Recovered	Units	Resource(s) Affected
TRANSFORMER OIL	PETROLEUM	10.00	GALLONS	0.00	GALLONS	

Caller Remarks:

10 GALLONS ON TOP OF 100 GALLONS WATER

DEC Investigator Remarks:

3/28/13 - Austin - 10 gals transformer oil atop 100 gals water in transformer vault - Con Ed contained and cleaned up the spill, and replaced transformer - See eDocs files for further information - Sandy storm related - Spill closed - end

Map Identification Number 116 **VAULT #VS2380**
 CANAL PL/E 141ST

BRONX, NY

Spill Number: 0212011

Close Date: 05/05/2003
 TT-Id: 520A-0010-364

MAP LOCATION INFORMATION

Site location mapped by: ADDRESS MATCHING
 Approximate distance from property: 1385 feet to the SE

ADDRESS CHANGE INFORMATION

Revised street: CANAL PL / E 141ST ST
 Revised zip code: NO CHANGE

Source of Spill: UNKNOWN	Spiller: UNKNOWN	Spiller Phone:
Notifier Type: Affected Persons	Notifier Name: MR BROWNE	Notifier Phone:
Caller Name: PETE MCGUIRE	Caller Agency: CON EDISON	Caller Phone: (212) 580-6763
DEC Investigator: AERODRIG	Contact for more spill info: PETE MCGUIRE	Contact Person Phone: (212) 580-6763

Category: Possible petroleum release with minimal potential for fire/explosion (indoors or outdoors), drinking water contamination, or releases to surface waters, known releases with no potential for damage, or non-petroleum/non-hazardous spills.
 Class: Willing RP – No DEC Field Response – Corrective Action Initiated or Completed by RP or Other Agency

Spill Date	Date Cleanup Ceased	Cause of Spill	Meets Cleanup Standards		Penalty Recommended	
03/05/2003		UNKNOWN	NO		NO	

Material Spilled	Material Class	Quantity Spilled		Quantity Recovered		Resource(s) Affected
		Units		Units		
UNKNOWN PETROLEUM	PETROLEUM	1.00	GALLONS	0.00	GALLONS	SOIL

Caller Remarks:

THERE IS AN UNKNOWN PETROLEUM SPILLED ONTO THE STREET AND RUNNING INTO THE ABOVE MANHOLE – IT WILL BE CLEANED UP AS 50-499 PPM / CON ED SPILL #147408

DEC Investigator Remarks:

Prior to Sept, 2004 data translation this spill Lead_DEC Field was "RODRIGUEZ"
 Con Ed e2mis #147408:

05-Mar.-2003 18:00 hrs.

Environmental Flush mechanic T. Murphy # 21162 reports finding ~ 1 pint of unknown oil in sludge and 10 gallons of water from a 3rd party spill up the street while preparing to flush a vault for a transformer replacement. According to Mr. Murphy the oil smells like fuel oil and the affected area is ~ 200 feet in length. The crew will clean the affected area of street around the Vault to prevent further leakage and the cleanup will be conducted as a 50-499ppm PCB. Spill Tag # 36291 installed at vault.

06-Mar.-2003 04:00

Environmental Flush mechanic T. Murphy # 21162 reports that the affected area of of the street adjacent to the vault was double washed and Clean Ventures removed any oil. Double washed the floor and walls of vault2380. Clean Ventures removed all liquids and debris as 50 - 499ppm PCB. Crew removed environmental tag number 36291. Cleanup complete, crew on location T. Murphy 21162.

R. Browne # 21646

06-March-2003 10:33 hrs

Temp EPA # NYP004108320 assigned by ERT. 50-499 PCB check list pending from T.Murphy (21162)

L.Fischer (55784)

06-Mar-2003 22:00hrs.

50 - 499ppm. PCB. Check list submitted to the EH&S Desk by T. Murphy # 21162.

Map Identification Number 117 **SPILL NUMBER 0406130** **Spill Number: 0406130** **Close Date: 09/07/2004**
 CEDAR LANE/EAST 151 ST BRONX, NY TT-Id: 520A-0010-594

MAP LOCATION INFORMATION

Site location mapped by: ADDRESS MATCHING
 Approximate distance from property: 1445 feet to the NE

ADDRESS CHANGE INFORMATION

Revised street: CEDAR LN / E 151ST ST
 Revised zip code: NO CHANGE

Source of Spill: UNKNOWN	Spiller: SONYA BARBOSA	Spiller Phone: (718) 213-9643
Notifier Type: Other	Notifier Name: SEAN DONOHUE	Notifier Phone: (212) 689-1520
Caller Name: SEAN DONOHUE	Caller Agency: NY DEP	Caller Phone: (212) 689-1520
DEC Investigator: SMSANGES	Contact for more spill info: SONYA BARBOSA	Contact Person Phone: (718) 213-9643

Category: Possible petroleum release with minimal potential for fire/explosion (indoors or outdoors), drinking water contamination, or releases to surface waters, known releases with no potential for damage, or non-petroleum/non-hazardous spills.
 Class: Willing RP - No DEC Field Response - Corrective Action Initiated or Completed by RP or Other Agency


Spill Date	Date Cleanup Ceased	Cause of Spill	Meets Cleanup Standards		Penalty Recommended	
09/03/2004		UNKNOWN	NO		NO	
Material Spilled	Material Class	Quantity Spilled	Units	Quantity Recovered	Units	Resource(s) Affected
UNKNOWN PETROLEUM	PETROLEUM	0	UNKNOWN	0	UNKNOWN	SOIL

Caller Remarks:

a block long oil spill in the street.

DEC Investigator Remarks:

Prior to Sept, 2004 data translation this spill Lead_DEC Field was "SANGESLAND"
 9/3/2004 NYC Sanitation was called to sand the area.

Map Identification Number 118 **PIER # 4 BRONX TERMINAL M** **Spill Number: 0609955** **Close Date: 10/10/2007**
 **EAST 150TH** **BRONX, NY** **TT-Id: 520A-0014-592**

MAP LOCATION INFORMATION
 Site location mapped by: **MANUAL MAPPING (5)**
 Approximate distance from property: **1458 feet to the NNW**

ADDRESS CHANGE INFORMATION
 Revised street: **E 150TH ST**
 Revised zip code: **10451**

Source of Spill: **UNKNOWN** Spiller: **REBECCA DARR – PIER # 4 BRONX TERMINAL M** Spiller Phone: **(718) 344-3853 ext. C**
 Notifier Type: **Local Agency** Notifier Name: Notifier Phone:
 Caller Name: Caller Agency: Caller Phone:
 DEC Investigator: **SFRAHMAN** Contact for more spill info: **REBECCA DARR** Contact Person Phone: **(718) 344-3853 ext. C**

Category: **Known petroleum or hazardous material release with minimal potential for fire/explosion (indoors or outdoors), drinking water contamination, or releases to surface waters.**
 Class: **Willing RP – No DEC Field Response – Corrective Action Initiated or Completed by RP or Other Agency**

Spill Date	Date Cleanup Ceased	Cause of Spill	Meets Cleanup Standards		Penalty Recommended	
12/01/2006		UNKNOWN	NO		NO	

Material Spilled	Material Class	Quantity Spilled	Units	Quantity Recovered	Units	Resource(s) Affected
UNKNOWN PETROLEUM	PETROLEUM	0	GALLONS	0	GALLONS	SOIL

Caller Remarks:

SOIL SAMPLES SHOW CONTAMINATED SOIL , GROSSLY CONTAMINATED PETROLEUM SOIL: AN APPARENT HISTORIC SPILL , NO BURIED STORAGE TANKS:

DEC Investigator Remarks:

Sangesland spoke to Rebecca Darr with the city.
 They are building a city park on this pier and found contaminated soil.
 There were NO petroleum tanks on the site. She believes this location was used to refuel trucks from an old surface tank.
 Problem is all due to spills of petroleum during fueling of trucks when this was an industrial facility.
 Langan Engineering will have this job by Jan 1, 2007 (Jason Hayes 212-479-5427)
 06/21/07 Rahman- Email from Langan Engineering states below the remedial action plan:(in edocs, too)
 This email pertains to the remediation of petroleum-contaminated material associated with spill No. 06-09955 on Bronx Terminal Market Pier 4 near the intersection of Exterior Street and East 150th Street, Bronx, New York. Per our telephone conversation on April 30, 2007,
 which covered a review of site conditions and the progress of remedial activity, we have agreed to proceed according to the following:
 1)Northern Portion of Pier 4 (previous investigation locations TP3,ETP0404, ETP0406 to ETP0408, PW5) – As we discussed, the remediation contractor has completed several test pits on the northern portion of Pier 4 in order to further

investigate/delineate a light petroleum odor observed during previous investigation test pit excavations on the northern portion of the site. Observation of the previous investigation location test pits and adjacent area test pits show that the previously observed odor appears to have dissipated or was potentially due to old timbers observed in the excavations. We agreed that in previous

investigation locations with the conditions described, we will document the conditions of each test pit (odor, visual, instrument readings) and collect a soil samples for laboratory analysis (TAGM 4046 volatile organic compounds and semi-volatile organic compounds) approximately 6-inches above the water table. Provided that the analytical results are consistent with historical fill in the area and no indicators of petroleum contamination (petroleum odor, petroleum staining, or elevated instrument readings) are observed, the area will be considered complete per NYSDEC spill remediation requirements.

2) Southern / Central Portion of Pier 4 – As we discussed, a test pit was also performed on the southern portion of Pier 4 in order to investigate/delineate findings from previous investigations. A test pit near previous investigation locations PW 6 and PB0604(W) found

grossly-contaminated petroleum soil. We agreed that the area would need to be mass excavated to remove the petroleum-contaminated material, with the appropriate endpoint samples collected (base and sidewall) and submitted for analysis by TAGM 4046 volatile organic compounds and semi-volatile organic compounds. Previous groundwater samples at the site do not appear to show impacts from the observed petroleum contamination. As a result, no additional groundwater sampling will be performed and we do not anticipate the need for a chemical oxidation program.

3) Similar to the Pier 2 & 3 remediation, backfill of the remedial excavations shall consist of crushed 3/4-inch stone to approximately 1 foot above the water table, geotextile fabric on top of the gravel layer (to keep the soil backfill separate), and compacted soil to grade level. Site overburden soils not impacted with petroleum will be reused on-site as backfill where possible. All Soil brought on-site to be used as backfill will contain no exceedances of the NYSDEC Technical and Administrative Guidance Memorandum 4046 Recommended Soil Cleanup Objectives (TAGM 4046 RSCOs), which will be demonstrated by one composite soil sample per 1,000 cubic yards of backfill. (SR) 10/04/07 Closure report by Langan Engineering. As per Langan, all grossly contaminated soil identified within the bounds of the site was removed. Excavation completed one foot below the ground water table with the exception of the northwest section of the main excavation. Excavation proceeded to four feet below the groundwater table. 4690 tons of petroleum contaminated soil were removed and disposed. Approx. 500 linear feet of impacted subsurface piping were removed and disposed. Harlem river shoreline surrounding Pier 4 showed no petroleum impacts. End point sample analytical results show no VOC exceedances were detected in the sample, SVOC exceedances typical of historic fill were detected in the sample. Details in report. Spill closed. (SR)

Map Identification Number 119



SERVICE 10277

E 138TH ST GRAND CONCORD

BRONX, NY

Spill Number: 0811537

Close Date: 03/09/2009

TT-Id: 520A-0225-064

MAP LOCATION INFORMATION

Site location mapped by: MANUAL MAPPING (3)

Approximate distance from property: 1463 feet to the S

ADDRESS CHANGE INFORMATION

Revised street: E 138TH ST / GRAND CONCOURSE

Revised zip code: NO CHANGE

Source of Spill: COMMERCIAL/INDUSTRIAL Spiller: CON ED Spiller Phone:
 Notifier Type: Other Notifier Name: Notifier Phone:
 Caller Name: Caller Agency: Caller Phone:
 DEC Investigator: asnagi Contact for more spill info: ERT Contact Person Phone: (212) 580-8383


Category: Known petroleum or hazardous material release with minimal potential for fire/explosion (indoors or outdoors), drinking water contamination, or releases to surface waters.
 Class: Willing RP – No DEC Field Response – Corrective Action Initiated or Completed by RP or Other Agency

Spill Date	Date Cleanup Ceased	Cause of Spill	Meets Cleanup Standards		Penalty Recommended	
01/20/2009		UNKNOWN	NO		NO	

Material Spilled	Material Class	Quantity Spilled	Units	Quantity Recovered	Units	Resource(s) Affected
ANTIFREEZE	OTHER	5.00	GALLONS	0.00	GALLONS	

Caller Remarks:
 approx 5 gallond discoverd in 15 gallons of water in service box. Unk cause, has not been cleaned up.

DEC Investigator Remarks:
 03/09/09 – See eDocs for Con Ed report detailing cleanup and closure.


Map Identification Number 120	MOBIL		Spill Number: 8902416	Close Date: 06/08/1989
	611 GRAND CONCOURSE	BRONX, NY		TT-Id: 520A-0007-940
MAP LOCATION INFORMATION		ADDRESS CHANGE INFORMATION		
Site location mapped by: PARCEL MAPPING (1)		Revised street: NO CHANGE		
Approximate distance from property: 1520 feet to the NE		Revised zip code: NO CHANGE		
Source of Spill: GASOLINE STATION OR PBS FACILITY	Spiller: NONE	Spiller Phone:		
Notifier Type: Responsible Party	Notifier Name:	Notifier Phone:		
Caller Name: SHEILA HARPER	Caller Agency: MOBIL	Caller Phone: (703) 849-5384		
DEC Investigator: TAYLOR	Contact for more spill info:	Contact Person Phone:		

Spill Date	Date Cleanup Ceased	Cause of Spill	Meets Cleanup Standards		Penalty Recommended	
06/08/1989	06/08/1989	UNKNOWN	UNKNOWN		NO	
Material Spilled	Material Class	Quantity Spilled	Units	Quantity Recovered	Units	Resource(s) Affected
UNKNOWN PETROLEUM	PETROLEUM	0	UNKNOWN	0	UNKNOWN	SOIL

Caller Remarks:

SOIL STOCKPILED ON SITE – NO CONTAMINATION DETECTED.

DEC Investigator Remarks: NO DEC INVESTIGATOR REMARKS GIVEN FOR THIS SPILL.

Map Identification Number 121  **MOBIL GAS 12971(17-KTA)** **Spill Number: 0912104** **Close Date: 11/03/2010**
 611 GRAND CONCOURSE BRONX, NY TT-Id: 520A-0248-006

MAP LOCATION INFORMATION ADDRESS CHANGE INFORMATION
 Site location mapped by: PARCEL MAPPING (1) Revised street: NO CHANGE
 Approximate distance from property: 1520 feet to the NE Revised zip code: NO CHANGE

Source of Spill: GASOLINE STATION OR PBS FACILITY Spiller: MOBIL GAS 12971(17-KTA) Spiller Phone:
 Notifier Type: Other Notifier Name: Notifier Phone:
 Caller Name: Caller Agency: Caller Phone:
 DEC Investigator: SFRAHMAN Contact for more spill info: KEVIN BRADLEY Contact Person Phone:

Category: Known petroleum or hazardous material release with minimal potential for fire/explosion (indoors or outdoors), drinking water contamination, or releases to surface waters.
 Class: Willing RP – No DEC Field Response – Corrective Action Initiated or Completed by RP or Other Agency

Spill Date	Date Cleanup Ceased	Cause of Spill	Meets Cleanup Standards		Penalty Recommended	
02/18/2010		UNKNOWN	NO		NO	
Material Spilled	Material Class	Quantity Spilled	Units	Quantity Recovered	Units	Resource(s) Affected
UNKNOWN PETROLEUM	PETROLEUM	0	GALLONS	0	GALLONS	SOIL

Caller Remarks:soil test results

DEC Investigator Remarks:

Report in edocs.

09/24/10–Farrell–Report review requested by S. Rahman.

Spill closure request for Spill #09–12104 by (Kleinfelder East, Inc.–Joel Adrian/Alex Wirth–(845)–567–6530) June 18, 2010

SAR prepared by (Groundwater & Environmental Service, Inc.–Kelly McBride/Kevin Bradley–(866)–839–5195) March 22, 2010 for ExxonMobil Environmental Services Company, Fairfax, VA.

Location of interest:ExxonMobil Station No.12971 (17–KTA)
611 Grand Concourse
Bronx, NY

GES (listed above) evaluated recognized environmental conditions (REC) conducted in 12/08 by Kleinfelder East, Inc. Property consists of a retail petroleum filling station. Grand Concourse followed further by commercial buildings and Cardinal Hayes High School (east), 151st Street with a McDonalds beyond (south), multi–family residential housing (west), & railroad tracks followed by a New York City Park (north). Ground surface elevation is about 101' above sea level, groundwater found at depths of 11.72–38.90' bgs, northeast flow determined. Four (4) tank field observation wells are monitoring points at the corners of the tank field.

KEI (above) reported no public water–supply wells on the property or adjoining properties & no private potable within 1,000 ft of the property. REC's include (5) current 4,000 gal gasoline USTs with piping and dispensing units. The property was also found to be potentially down gradient of other known spills.

Three (3) previous spill cases: NYSDEC #8902680 (contamination found during UST excavation) – opened 6/5/89 – closed 3/21/91 (400 cu yds of soil removed), NYSDEC #8902416 (presence of stockpiled soil; no contamination found) – opened 6/8/89 – closed 6/8/89, NYSDEC #9209173 (indication of leaks at all probe sites from UST alarm system) – opened 11/6/92 – closed 3/22/95.

GES began Phase II ESA on 12/2/09 with site–wide GPR survey. Three (3) monitoring wells were installed; soil & groundwater samples were taken and analyzed. Results of soil sample analysis included:

SVOC detect above NYSDEC TAGM: Benzo(a)pyrene – in MW–1 (.165ppm), in MW–3 (.106ppm), & in MW–4 (.0706ppm)
Lead & Chromium detect

On 1/4/2010 groundwater samples were collected and analyzed, no free–phase product was observed. Three of four field tank observation wells (TF–1 – TF–3) were gauged on 1/4/2010. The wells were dry with no presence of LPH. Results of groundwater sample analysis included:

VOC detect in MW-4: Benzene(23.1ppb)
 VOC detect in MW-1: MTBE (44.5ppb)
 SVOC detect in MW-1: Benzo(b)fluoranthene (4.0ppb)

11/03/10 Residual contamination slightly above the limit.Case can be closed.(sr)

Map Identification Number 122 **SPILL NUMBER 0200438** **Spill Number: 0200438** **Close Date: 01/08/2004**
 140TH ST & CANAL PL BRONX, NY TT-Id: 520A-0010-361

MAP LOCATION INFORMATION

Site location mapped by: ADDRESS MATCHING
 Approximate distance from property: 1564 feet to the SSE

ADDRESS CHANGE INFORMATION

Revised street: E 140TH ST / CANAL PL
 Revised zip code: NO CHANGE

Source of Spill: UNKNOWN	Spiller: ENTERPRISE OIL CO	Spiller Phone:
Notifier Type: Citizen	Notifier Name: BENJAMIN PLAZA	Notifier Phone:
Caller Name: BENJAMIN PLAZA	Caller Agency: TRUCK DRIVER	Caller Phone:
DEC Investigator: JBVOUGHT	Contact for more spill info:	Contact Person Phone:

Category: Known petroleum or hazardous material release with minimal potential for fire/explosion (indoors or outdoors), drinking water contamination, or releases to surface waters.

Class: Willing RP – No DEC Field Response – Corrective Action Initiated or Completed by RP or Other Agency

Spill Date	Date Cleanup Ceased	Cause of Spill	Meets Cleanup Standards		Penalty Recommended	
04/12/2002		UNKNOWN	NO		NO	

Material Spilled	Material Class	Quantity Spilled	Units	Quantity Recovered	Units	Resource(s) Affected
UNKNOWN PETROLEUM	PETROLEUM	0	GALLONS	0	GALLONS	SOIL

Caller Remarks:

CALLER IS A TRUCK DRIVER (HE SAYS HE IS ALWAYS ON THE ROAD & HAS NO CALL BACK #) – HE WAS TRYING TO MAKE A DELIVERY ON THAT STREET AND COULD NOT GET DOWN THE STREET BECAUSE THERE WAS OIL ALL OVER THE ROAD

DEC Investigator Remarks:

Prior to Sept, 2004 data translation this spill Lead_DEC Field was "VOUGHT"
 04/16/2002 –site visit by Tipple –RAPID FUEL OIL DID DELIVERY AND SPILLED ONTO STREET/SIDEWALK. ONE OF THE CREW SAID THAT THE SPILL WAS CONTAINED BEFORE THE RAIN STARTED. WHEN I ARRIVED ON THE SITE THE SPILL EXTENDED ALONG EAST 140TH STREET FROM THE

CORNER OF CANAL AVE TO THE CORNER OF RYDER. TWO MEN WITH SHOVELS A VAN, SPEEDY DRY AND OILY WATER FLOWING INTO THE SEWER DRAIN AT THE CORNER OF 104 AND RYDER. THE VAN WAS NEARLY FULL OF OIL SOAKED DEBRIS. I TOLD THE CREW THAT THEY MUST STOP THE OIL FROM REACHING THE SEWER IMMEDIATELY, CALLED THE OIL COMPANY AND TOLD THEM THAT THEIR CLEANUP CREW WAS NOT SUFFICIENT TO EFFECTIVELY CLEAN THE SPILL. I WAS ASSURED THAT ABC WAS CALLED TO COMPLETE THE CLEANUP.

THE SPILL HAD NOT BEEN CALLED IN BY EITHER THE BUILDING MAINTENANCE OR THE OIL COMPANY. I ALSO CALLED DEP TO INFORM THEM OF THE OIL IN THEIR DRAIN.

CALLED ABC ON TEUSDAY 4/16 CLEANUP COMPLETED.-

1/8/04-Vought-Spill closed as per Tipple. Spill on concrete and in drain with no pathways to subsurface or groundwater. Spill closed by Vought.

Map Identification Number 123 **LINCOLN HOSPITAL AMBULANCE BAY** **Spill Number: 0912687** **Close Date: 08/19/2011**
 234 EAST 149 BRONX, NY TT-Id: 520A-0249-055

MAP LOCATION INFORMATION
 Site location mapped by: PARCEL MAPPING (1)
 Approximate distance from property: 1573 feet to the E

ADDRESS CHANGE INFORMATION
 Revised street: 234 E 149TH ST
 Revised zip code: 10451

Source of Spill: COMMERCIAL/INDUSTRIAL Spiller: SPRAGUE DIESEL Spiller Phone:
 Notifier Type: Other Notifier Name: Notifier Phone:
 Caller Name: Caller Agency: Caller Phone:
 DEC Investigator: smsanges Contact for more spill info: JOHN HEALY Contact Person Phone: (347) 865-3201

Category: Known petroleum or hazardous material release with minimal potential for fire/explosion (indoors or outdoors), drinking water contamination, or releases to surface waters.

Class: Willing RP - No DEC Field Response - Corrective Action Initiated or Completed by RP or Other Agency

Spill Date	Date Cleanup Ceased	Cause of Spill	Meets Cleanup Standards		Penalty Recommended	
03/05/2010		UNKNOWN	NO		NO	
Material Spilled	Material Class	Quantity Spilled	Units	Quantity Recovered	Units	Resource(s) Affected
DIESEL	PETROLEUM	30.00	GALLONS	0.00	GALLONS	


Caller Remarks:

storm drain getting pumped out - rest of cleanup pending

DEC Investigator Remarks:

Cross Ref 0912680 has been closed out.

Sprague delivered diesel to an emergency generator tank at the hospital and over filled the tank. 30 gal came out the vent line and spilled to the ground and went into a city storm drain. Surface spill was cleaned quickly and "most" of the diesel was contained away from the drain. "a small amount" of diesel went down the city storm drain. DEP is on site and Hospital has hired Vinny at Island Tank (718-967-9424) to do cleanup.

Map Identification Number 124 **22-89 5TH AVE**
 22-89 5TH AVE

MANHATTAN, NY

Spill Number: 9212425

Close Date: 03/31/1995
 TT-Id: 520A-0093-754

MAP LOCATION INFORMATION

Site location mapped by: PARCEL MAPPING (1)
 Approximate distance from property: 1661 feet to the WSW

ADDRESS CHANGE INFORMATION

Revised street: 2289 5TH AVE
 Revised zip code: NO CHANGE

Source of Spill: UNKNOWN
 Notifier Type: Other
 Caller Name: JOE OSTAOWSKI
 DEC Investigator: KSTANG

Spiller: EMPIRE STATE FUEL
 Notifier Name:
 Caller Agency: A.L. EASTMOND
 Contact for more spill info:

Spiller Phone: (718) 627-5100
 Notifier Phone:
 Caller Phone: (212) 378-3000
 Contact Person Phone:

Category: Known petroleum or hazardous material release with minimal potential for fire/explosion (indoors or outdoors), drinking water contamination, or releases to surface waters.
 Class: Willing RP - No DEC Field Response - Corrective Action Initiated or Completed by RP or Other Agency


Spill Date	Date Cleanup Ceased	Cause of Spill	Meets Cleanup Standards		Penalty Recommended	
02/02/1993	03/31/1995	UNKNOWN	UNKNOWN		NO	
Material Spilled	Material Class	Quantity Spilled	Units	Quantity Recovered	Units	Resource(s) Affected
#6 FUEL OIL	PETROLEUM	50.00	GALLONS	0.00	GALLONS	SOIL

Caller Remarks:

CAME OUT VENT DURING DELIVERY A.L. EASTMOND ENROUTE FOR CLEANUP

DEC Investigator Remarks:

Prior to Sept, 2004 data translation this spill Lead_DEC Field was "TANG"

Map Identification Number 125 **138TH STREET**
 138TH STREET

MANHATTAN, NY

Spill Number: 9704880

Close Date: 07/25/1997
 TT-Id: 520A-0093-784

MAP LOCATION INFORMATION

Site location mapped by: MANUAL MAPPING (5)
 Approximate distance from property: 1679 feet to the SW

ADDRESS CHANGE INFORMATION

Revised street: W 138TH ST
 Revised zip code: 10037

Source of Spill: VESSEL
 Notifier Type: Federal Government
 Caller Name: FRANK GIBSON
 DEC Investigator: SIGONA

Spiller: TWO WEEKS CONSTRUCTION
 Notifier Name: FRANK GIBSON
 Caller Agency: US COAST GUARD
 Contact for more spill info:

Spiller Phone:
 Notifier Phone: (718) 354-4119
 Caller Phone: (718) 354-4119
 Contact Person Phone:

Category: Known or probable release, where, without action, there is a potential for a fire/explosion hazard (indoors or outdoors),
 contamination of drinking water supplies, or significant release to surface waters.
 Class: Unable or Unwilling RP - DEC Field Response - DEC Corrective Action Required

Spill Date	Date Cleanup Ceased	Cause of Spill	Meets Cleanup Standards		Penalty Recommended	
07/24/1997		UNKNOWN	NO		NO	

Material Spilled	Material Class	Quantity Spilled	Units	Quantity Recovered	Units	Resource(s) Affected
UNKNOWN PETROLEUM	PETROLEUM	0	GALLONS	0	GALLONS	SURFACE WATER


Caller Remarks:

CALLER STATED THAT OIL IS COMMING FROM BARGE AT 138TH STREET. THEY ARE IN ROUTE TO INVESTIGATE. SHEEN OF 100FT X 150FT.

DEC Investigator Remarks: DEC INVESTIGATOR REMARKS NOT AVAILABLE FOR THIS SPILL ACCORDING TO THE LAST UPDATE.

The following DEC Investigator Remarks were available prior to 1/1/2002:

USCG SENDING TEAM- THEY THINK IT MAY RELATE TO RUNOFF, POWER WAS OUT DUE TO ELECTRICAL FAILURE, NEED TO CALL BACK ON 7/25/97.
 CREOSOTE FROM STAIN AND RESIDUE FROM SPILL. USCG PO BACON ISSUED NOV USCG. NO FOLLOWUP COMPLETED.

Map Identification Number 126 **15 WEST 139 STREET**
 15 W 139TH ST

MANHATTAN, NY

Spill Number: 0410113

Close Date: 04/26/2005
 TT-Id: 520A-0093-634

MAP LOCATION INFORMATION

Site location mapped by: PARCEL MAPPING (1)
 Approximate distance from property: 1703 feet to the WSW

ADDRESS CHANGE INFORMATION

Revised street: NO CHANGE
 Revised zip code: NO CHANGE

Source of Spill: PRIVATE DWELLING
 Notifier Type: Local Agency
 Caller Name: RENEE LEWIS
 DEC Investigator: CESAUYER

Spiller: AXELROD MGMT
 Notifier Name: RENEE LEWIS
 Caller Agency: EASTMAN & SONS
 Contact for more spill info: DAVID

Spiller Phone:
 Notifier Phone: (718) 378-7000 ext.
 Caller Phone: (718) 378-7000 ext.
 Contact Person Phone: (212) 368-8110

Category: Known petroleum or hazardous material release with minimal potential for fire/explosion (indoors or outdoors), drinking water contamination, or releases to surface waters.
 Class: Willing RP - No DEC Field Response - Corrective Action Initiated or Completed by RP or Other Agency

Spill Date	Date Cleanup Ceased	Cause of Spill	Meets Cleanup Standards		Penalty Recommended	
12/10/2004		UNKNOWN	NO		NO	


Material Spilled	Material Class	Quantity Spilled	Units	Quantity Recovered	Units	Resource(s) Affected
#6 FUEL OIL	PETROLEUM	0	GALLONS	0	GALLONS	SOIL

Caller Remarks:

917-299-7257 is the callback number.

DEC Investigator Remarks:

04/26/05 - Sawyer - Repairs done, tank tested and passed. There was no contamination detected. No further action required for this spill. Closed.

Map Identification Number 127 **BRONX HOUSE OF DETENTION**
 653 RIVER AVE.

BRONX, NY

Spill Number: 0504695

Close Date: 04/04/2006
 TT-Id: 520A-0007-813

MAP LOCATION INFORMATION

Site location mapped by:
 Approximate distance from property: 1728 feet to the N

ADDRESS CHANGE INFORMATION

Revised street: NO CHANGE
 Revised zip code: 10451

Source of Spill: UNKNOWN	Spiller: GENE BIFULCO – BRONX HOUSE OF DETENTION	Spiller Phone: (516) 938–5476
Notifier Type: Other	Notifier Name: BOB LAGA	Notifier Phone: (718) 762–5200
Caller Name: BOB LAGA	Caller Agency: FRANKLIN CO. CONTRACTORS	Caller Phone: (718) 762–5200
DEC Investigator: SFRAHMAN	Contact for more spill info: GENE BIFULCO	Contact Person Phone: (516) 938–5476

Category: Known petroleum or hazardous material release with minimal potential for fire/explosion (indoors or outdoors), drinking water contamination, or releases to surface waters.

Class: Willing RP – No DEC Field Response – Corrective Action Initiated or Completed by RP or Other Agency

Spill Date	Date Cleanup Ceased	Cause of Spill	Meets Cleanup Standards		Penalty Recommended	
07/19/2005		UNKNOWN	NO		NO	

Material Spilled	Material Class	Quantity Spilled		Quantity Recovered		Resource(s) Affected
		Units		Units		
UNKNOWN MATERIAL	OTHER	0	GALLONS	0	GALLONS	SOIL

Caller Remarks:

Took soil samples found contam. No groundwater affected. Unknown who is doing clean up.

DEC Investigator Remarks:

Cross reference to Spill#0103521
 A contaminated soil letter needs to be prepared
 Find address of property manager
 07/25/05 Sharif Rahman– A CSL was sent to PBS address.
 02/27/06 Sharif Rahman– I spoke with Andrew Bowie,(718)546–2804 of NYC Dept. of Correction and he said he would look in to it , have concerned person contact with DEC regarding the final report.
 03/20/06 Sharif Rahman–DEC has n't received any call/correspondence regarding the site.Left another messege for Andrew Bowie.Later on, Andrew got back to me and indicated that Max Rigaud,(718)728–3550 of DDC is responsible to send DEC the report. He will communicate with Max shortly.
 03/30/06 Sharif Rahman– This is a duplicate of spill#0103521.Spill#0103521 is associated with leaking underground piping to the boiler system.As part of investigation work for spill # 0103521, consultant came across visible stain and elevated PID readings and spill# 0504695 was called in.Consolidated with the initial spill case–End.

Map Identification Number 128 **143RD ST ASSOCIATES**
 44-58 WEST 143RD ST

MANHATTAN, NY

Spill Number: 9706699

Close Date: 06/10/2010
 TT-Id: 520A-0093-625

MAP LOCATION INFORMATION

Site location mapped by: PARCEL MAPPING (1)
 Approximate distance from property: 1750 feet to the WNW

ADDRESS CHANGE INFORMATION

Revised street: NO CHANGE
 Revised zip code: NO CHANGE

Source of Spill: COMMERCIAL/INDUSTRIAL
 Notifier Type: Other
 Caller Name: AMY BUTEL
 DEC Investigator: SFRAHMAN

Spiller: JAY PERETZKY - 143RD ST ASSOCIATES
 Notifier Name: AMY BUTEL
 Caller Agency: NAEC
 Contact for more spill info: JAY PERETZKY

Spiller Phone: (212) 370-1333
 Notifier Phone: (212) 694-0849
 Caller Phone: (212) 694-0849
 Contact Person Phone: (212) 370-1333

Category: Known petroleum or hazardous material release with minimal potential for fire/explosion (indoors or outdoors), drinking water contamination, or releases to surface waters.
 Class: Willing RP - No DEC Field Response - Corrective Action Initiated or Completed by RP or Other Agency

Spill Date	Date Cleanup Ceased	Cause of Spill	Meets Cleanup Standards		Penalty Recommended	
09/04/1997		UNKNOWN	NO		NO	

Material Spilled	Material Class	Quantity Spilled		Quantity Recovered		Resource(s) Affected
		Units		Units		
#2 FUEL OIL	PETROLEUM	0	GALLONS	0	GALLONS	SOIL

Caller Remarks:

CALLER DID TANK REMOVAL AND FOUND SOIL CONTAMINATION - CALLER ALSO BELIEVES GROUNDWATER MAY HAVE BEEN AFFECTED ALSO

DEC Investigator Remarks:

04/12/06 - Hough - Next Step: Site visit is warranted to ascertain current conditions. Based upon this appropriate followup to prior activities may be required.

3/31/09 - Austin - Transferred from Needs Reassignment to Rahman for further work to remeidate and close - end

04/27/10 Investigation work plan in edocs.(sr)

05/24/10 Investigation summary report in eodcs.(sr)

06/09/10 The site is a commercial self storage building. Three USTs were removed in 1997. One 550 gal gasoline, one 1,500 gal heating oil UST, and one 5,000 gal #2 oil UST were removed. Seven soil samples were taken for lab analysis. VOCs were below TAGM. Ground water is at 12ft bgs. Three ground water samples were taken. No VOCs in ground water were detected. SVOCs in ground water were marginal. Case closed.(sr)

Map Identification Number 129 **ON THE STREET**
 EAST 138TH ST./ PARK AVE

BRONX, NY

Spill Number: 0402844

Close Date: 06/28/2004
 TT-Id: 520A-0014-236

MAP LOCATION INFORMATION

Site location mapped by: MANUAL MAPPING (3)
 Approximate distance from property: 1753 feet to the S

ADDRESS CHANGE INFORMATION

Revised street: E 138TH ST / PARK AVE
 Revised zip code: NO CHANGE

Source of Spill: UNKNOWN	Spiller: MAHENDAR RAMNARINE – ON THE STREET	Spiller Phone: (718) 595-4784
Notifier Type: Other	Notifier Name: MAHENDRA RAMNARINE	Notifier Phone: (718) 595-4784
Caller Name: MAHENDRA RAMNARINE	Caller Agency: DEP HAZ MAT	Caller Phone: (718) 595-4784
DEC Investigator: TJDEMEO	Contact for more spill info: MAHENDAR RAMNARINE	Contact Person Phone: (718) 595-4784

Category: Possible petroleum release with minimal potential for fire/explosion (indoors or outdoors), drinking water contamination, or releases to surface waters, known releases with no potential for damage, or non-petroleum/non-hazardous spills.
 Class: Willing RP – No DEC Field Response – Corrective Action Initiated or Completed by RP or Other Agency

Spill Date	Date Cleanup Ceased	Cause of Spill	Meets Cleanup Standards		Penalty Recommended	
06/15/2004		UNKNOWN	NO		NO	
Material Spilled	Material Class	Quantity Spilled	Units	Quantity Recovered	Units	Resource(s) Affected
MOTOR OIL	PETROLEUM	55.00	GALLONS	0.00	GALLONS	SOIL

Caller Remarks:

55 GAL DRUM SPILLED

DEC Investigator Remarks:

Prior to Sept, 2004 data translation this spill Lead_DEC Field was "DEMEO"
 6/29/04 TJD

Drum emptied during drum run on 6/23/04. No further action required. Spill closed.

Map Identification Number 130 **VAULT # 3200**
 231 EAST 149 ST NEAR PARK AVE

BRONX, NY

Spill Number: 0508092 **Close Date: 12/01/2005**
 TT-Id: 520A-0010-008

MAP LOCATION INFORMATION
 Site location mapped by: PARCEL MAPPING (1)
 Approximate distance from property: 1806 feet to the ENE

ADDRESS CHANGE INFORMATION
 Revised street: 231 E 149TH ST
 Revised zip code: NO CHANGE

Source of Spill: INSTITUTIONAL, EDUC, GOV, OTHER
 Notifier Type: Responsible Party
 Caller Name: PAUL DEDONOTO
 DEC Investigator: GDBREEN

Spiller: ERT DESK – CON EDISON VAULT #3200
 Notifier Name: PAUL DEDONOTO
 Caller Agency: CONED
 Contact for more spill info: ERT DESK'

Spiller Phone: (212) 580-8383
 Notifier Phone: (212) 580-6764
 Caller Phone: (212) 580-6764
 Contact Person Phone: (212) 580-8383

Category: Known petroleum or hazardous material release with minimal potential for fire/explosion (indoors or outdoors), drinking water contamination, or releases to surface waters.
 Class: Willing RP – No DEC Field Response – Corrective Action Initiated or Completed by RP or Other Agency

Spill Date	Date Cleanup Ceased	Cause of Spill	Meets Cleanup Standards	Penalty Recommended
10/06/2005		UNKNOWN	NO	NO

Material Spilled	Material Class	Quantity Spilled	Units	Quantity Recovered	Units	Resource(s) Affected
TRANSFORMER OIL	PETROLEUM	2.00	GALLONS	0.00	GALLONS	SOIL


Caller Remarks:

NO TO 5 QUESTIONS CLEAN UP PENDING DEENERGIZING : CONED # 161408

DEC Investigator Remarks:

161408. 06-Oct-2005 11:45. Outside Plt Mech A S. Robinson 86427 reported while on location for a repairs discovered 2 gallons of transformer oil in dirt and debris on the concrete floor of V-3200-Fdr 2X13. No smoke or fire is/was involved. No sewers, waterways, or private property affected. Env tag 40591 was placed and a pcb sample was taken on DD14039. Massive is needed to gain access to the location which is on the sidewalk.
 D. Rohrer 12788

Closed. 12-1-05. see eDocs. GB

Map Identification Number 131 **TM #1565**
 277 RIDER AVE

BRONX, NY

Spill Number: 9809028

Close Date: 10/31/2002
 TT-Id: 520A-0012-089

MAP LOCATION INFORMATION
 Site location mapped by: PARCEL MAPPING (1)
 Approximate distance from property: 1843 feet to the SSE

ADDRESS CHANGE INFORMATION
 Revised street: NO CHANGE
 Revised zip code: NO CHANGE

Source of Spill: COMMERCIAL/INDUSTRIAL
 Notifier Type: Affected Persons
 Caller Name: BILL MURPHY
 DEC Investigator: CAENGELH

Spiller: UNKNOWN
 Notifier Name: MS NADLAIN
 Caller Agency: CON EDISON
 Contact for more spill info:

Spiller Phone:
 Notifier Phone:
 Caller Phone: (212) 580-6763
 Contact Person Phone:

Category: Known petroleum or hazardous material release with minimal potential for fire/explosion (indoors or outdoors), drinking water contamination, or releases to surface waters.
 Class: Willing RP - No DEC Field Response - Corrective Action Initiated or Completed by RP or Other Agency

Spill Date	Date Cleanup Ceased	Cause of Spill	Meets Cleanup Standards		Penalty Recommended	
10/20/1998		UNKNOWN	NO		NO	

Material Spilled	Material Class	Quantity Spilled	Units	Quantity Recovered	Units	Resource(s) Affected
UNKNOWN PETROLEUM	PETROLEUM	1.00	GALLONS	0.00	GALLONS	SOIL

Caller Remarks:

caller reporting an unknown oil was found in manhole. con ed will clean.

DEC Investigator Remarks:

Prior to Sept, 2004 data translation this spill Lead_DEC Field was "ENGELHARDT" SAMPLES TAKEN, WILL CLEAN AS 50-499

Con Ed e2mis #120643:


G MEIERS UG SUPV RPTS OIL/WATER MIX IN TM1565 F/O 277 RIDER AVE C/O

E139 ST..ON WALK..APPROX 1 PT OIL IN APPROX 100 GAL WATER. SPILL IS CONTAINED..NO SEWERS/WATERWAYS AFFECTED..NO SAMPLE TAKEN. ASSUMING 50-499 PPM..PENDING CLEANUP ASAP. TAG 16630 HUNG.

CONDUIT PLATE 7B2 INDICATES A SEWER CONNECTION. HOWEVER WATER LEVEL IS CONSTANT. WILL SEAL SUMP UPON COMPL OF CLEANUP.

CIG MURPHY NOTIFIED AT 11:03 HRS.

NOTE..NO SEWER CONNECTION FOUND IN HOLE. CLEANUP COMPLETE 10/21/98 AT 1230. TAG PULLED. 1 DRUM SCHED FOR P/U

Map Identification Number 132 **VAULT VS 1640** **Spill Number: 1101731** **Close Date: 01/10/2012**
 206 EAST 138TH ST BRONX, NY TT-Id: 520A-0263-074

MAP LOCATION INFORMATION

Site location mapped by: PARCEL MAPPING (4)
 Approximate distance from property: 1878 feet to the S

ADDRESS CHANGE INFORMATION

Revised street: NO CHANGE
 Revised zip code: NO CHANGE

Source of Spill: COMMERCIAL/INDUSTRIAL Spiller: ERT – CONEDISON Spiller Phone:
 Notifier Type: Responsible Party Notifier Name: Notifier Phone:
 Caller Name: Caller Agency: Caller Phone:
 DEC Investigator: RWAUSTIN Contact for more spill info: ERT Contact Person Phone: (212) 580-8383

Category: Known petroleum or hazardous material release with minimal potential for fire/explosion (indoors or outdoors), drinking water contamination, or releases to surface waters.

Class: Willing RP – No DEC Field Response – Corrective Action Initiated or Completed by RP or Other Agency

Spill Date	Date Cleanup Ceased	Cause of Spill	Meets Cleanup Standards		Penalty Recommended	
05/16/2011		UNKNOWN	NO		NO	
Material Spilled	Material Class	Quantity Spilled	Units	Quantity Recovered	Units	Resource(s) Affected
UNKNOWN PETROLEUM	PETROLEUM	60.00	GALLONS	0.00	GALLONS	


Caller Remarks:

60 gallons of unknown petroleum is contained in the vault. Clean up pending equipment arrival. Conedison Ref. #225803.

DEC Investigator Remarks:

4:15PM ERT does not know the PCB level of this and will treat it as 50-499 PCB for cleanup.

1/10/12 – Austin – 60 gals. of non-PCB lube oil (determined by analysis) from an unk. source was found in Con Ed vault – Con Ed contained and cleaned up the spill – See eDocs files for further details – Spill closed – end

Map Identification Number 133 **WESTERN BEEF**
 301 MORRIS AVE

BRONX, NY

Spill Number: 1300008

Close Date: 09/17/2014
 TT-Id: 520A-0286-195

MAP LOCATION INFORMATION

Site location mapped by: PARCEL MAPPING (1)
 Approximate distance from property: 1934 feet to the SE

ADDRESS CHANGE INFORMATION

Revised street: NO CHANGE
 Revised zip code: NO CHANGE

Source of Spill: COMMERCIAL/INDUSTRIAL
 Notifier Type: Other
 Caller Name:
 DEC Investigator: HRPATEL

Spiller: THERESA BURKARD – WESTERN BEEF
 Notifier Name:
 Caller Agency:
 Contact for more spill info: THERESA BURKARD

Spiller Phone:
 Notifier Phone:
 Caller Phone:
 Contact Person Phone: (631) 860-3104

Spill Date	Date Cleanup Ceased	Cause of Spill	Meets Cleanup Standards	Penalty Recommended
04/01/2013		UNKNOWN	NO	NO

Material Spilled	Material Class	Quantity Spilled	Units	Quantity Recovered	Units	Resource(s) Affected
UNKNOWN PETROLEUM	PETROLEUM	0	UNKNOWN	0	UNKNOWN	SOIL

Caller Remarks:

10 STEEL TANKS 550 EACH IN GROUND, CONTAMINATION FOUND DURING EXCAVATION

DEC Investigator Remarks:

04/01/13–Hiralkumar Patel.
 alternate addresses: 283–305 Morris Ave, 249–257 East 139th Street

no PBS or other spills found at the site.

there is little "E" restriction for Hazmat/Air.

2:51 PM:– spoke with Ms. Burkard at Tyree. she mentioned that on–site supermarket is expanding the building and during construction, they discovered total eleven (11) 550 gal tanks encased in concrete. there were no pipes connected to the tanks. the tanks were never cleaned and closed properly. Tyree pumped out and cleaned these tanks on 03/30/13. currently, they are pulling tanks out of ground. Ms. Burkard doesn't know future building plans (basement or building on–slab). she suspects that tanks used to store gasoline/used oil. she has collected waste characterization soil sample. during tank removal, they noticed contamination in soil around the tanks.

Theresa Burkard
 Tyree

Ph. (631) 860-3104
email: tburkard@tyreeorg.com

2:58 PM:- sent email to Ms. Burkard and asked to submit property owner/manager's contact information and copy of any environmental reports prepared for the site.

3:06 PM:- left message for Dan Cole at NYC OER.

Western Beef
Ph. (718) 417-3770 **main office**
(718) 402-7500 **on-site**

04/03/13-Hiralkumar Patel.

11:15 AM:- spoke with Mr. Cole at NYC OER. informed him about construction at the site. asked him if any environmental investigation/cleanup required under little "E" designation during expansion of on-site building. he mentioned that building expansion plans were approved in Jan. 2010 and no subsurface investigation was required under "E" designation at that time. Mr. Cole mentioned that subsurface investigation may be required for future DOB permits.

11:26 AM:- left message for Ms. Burkard.

1:20 PM:- visited site. met John Fraschilla, construction supervisor at Western Beef. the existing supermarket building runs from Morris Ave to Rider Ave along southern side of the property and parking lot on northern side. currently, Western Beef is expanding existing building for about 25 ft towards the North (towards E 140th street), in parking area. John mentioned that the new building area will also be building on-slab and no basement will be built. during excavation for underground utilities, they came across the previously closed USTs.

John mentioned that ten (10) 550 gal USTs were cleaned and filled with water about 25 years ago. John was present when tanks were closed-in-place. he mentioned that the site used for taxi garage and repair shop before Western Beef. Western Beef hired Tyree to remove ten tanks. the tanks were enclosed in concrete. tanks were found filled with water. Tyree removed water and pulled out tanks. during excavation, they found eleventh 550 gal tank which has oil and some sludge. Tyree removed tank and disposed off. during inspection, 10 tanks were found in parking lot corner. Tyree will continue removal of contaminated soils and will collect endpoint samples.

John Fraschilla
Construction Supervisor
Western Beef
47-05 Metropolitan Avenue
Ridgewood, NY 11385
Ph. (718) 628-2328
(917) 299-3198
Fax (718) 628-2387
email: construction@westernbeef.com

04/04/13-Hiralkumar Patel.

10:48 AM:- spoke with Patrick Delorio, vice president at Western Beef. he mentioned that property owned by Simone Development

Company LLC.

Western Beef
47-05 Metropolitan Avenue
Ridgewood, NY 11385
Attn.: Patrick Delorio
Vice President
Ph. (718) 417-3770
email: pat@westernbeef.com

leasee

10:57 AM:- spoke with Dolly Rodriguez, assistant to property manager at Simone Development Company LLC. she mentioned that the property owned by 301 Morris Avenue Realty LLC. and Simone Development is the parent company. informed her about findings of contaminated soils around the tanks. she asked to send letter to the attention of Robert Rosario, property manager.

301 Morris Avenue Realty LLC.
c/o Simone Development Company LLC.
1250 Waters Place
Bronx, NY 10461

property owner

Attn.: Robert Rosario
Ph. (718) 215-3000
email: rrosario@simdev.com
drodriguez@simdev.com

property manager

email for Ms. Rodriguez

11:20 AM:- sent letter to Mr. Rosario and Mr. Delorio requiring endpoint samples and scaled site map with tank systems/endpoint sample locations. asked them to submit report by the end of 06/07/13. letter emailed to Mr. Rosario, Mr. Delorio, Ms. Rodriguez, Mr. Cole and Ms. Burkard.

04/08/13-Hiralkumar Patel.

9:01 AM:- received email from Paul Hatcher (PHatcher@tyreeorg.com) from Tyree. they collected endpoint samples. groundwater was found in excavation bottom. Tyree will collect groundwater sample also. Paul asked about analytical parameters (STARS list or full list).

10:12 AM:- sent email to Paul and asked him to analyze soil and groundwater samples for STARS list, except historical use of solvent and other chemicals at the site. email copied to Ms. Burkard.

05/29/13-Hiralkumar Patel.

4:10 PM:- received email from Paul including tank removal report. abstract:

- geological conditions encountered have consisted predominantly of light brown to medium brown, fine to medium grain sands with some interbedded layers of silt and clay -----
- site topography is generally flat and the surface elevation is situated approx. 20 ft above mean sea level
- groundwater was observed at approx. 8 ft bg in the excavation -----
- UST system at the site consisted of 11 single wall steel USTs
- ten of the USTs were approx. 42 inch in diameter and approx. 72 inches long (550 gal size)
- 550 gal tanks were filled with water/petroleum mixture and apparently used to store gasoline

- one of the tank was approx. 1,000 gal in size and apparently used to store waste oil
- total of 5,870 gal of water/petroleum was removed from USTs and associated piping
- aside from some minor tank top piping, no remote fills or product piping was observed from the tanks -----
- USTs were encased in concrete
- tanks were noted to be in good condition with no evidence of holes, pitting, deterioration etc.
- some damage was noted on the tanks, but was attributed to machinery damage during removal
- total 315.25 tons of petroleum-impacted soils removed
- soil removed in two stages
- further excavation in each direction became difficult due to site constraints and available space
- five endpoint soil samples were collected on 04/08/13 from bottom of tank excavation, eastern sidewall and one sample from the waste oil tank excavation
- after additional excavation, 12 more endpoint samples were collected
- there was petroleum odor and/or staining noted in some of the endpoint samples
- two groundwater samples collected from excavation: one on 04/08/13 and second on 04/25/13
- SVOC compounds found in more than one sample, but high concentration found in endpoint sample TF-WSN (7,050 to 61,900 ppb)

PID readings in endpoint samples:

sample-----depth (in ft)-----PID (in ppm)
TF-NSE-----6-7-----24.7
TF-NSW-----6-7-----1,100
TF-ESN2-----6-7-----21.7
TF-ESS-----6-7-----250.1
TF-WSN-----6-7-----49.7
TF-WSM-----6-7-----74.4
TF-WSS-----6-7-----135.1
W/O-East-----7-----63.7
W/O-South-----6-7-----34.2

- as per PID field screening result table, PID readings were noted between 21 and 1,100 ppm in endpoint samples collected from 6-7 ft depth, but PID readings were below 8 ppm in soil samples collected from bottom of excavation at 11 ft bg less than -----

soil analyticals:

	TF-ESS-2	TF-WSS	TF-WSM
Benzene-----	506		543
Toluene-----	5,050		397
Xylene-----	45,300	450	2,100
1,2,4-Trimethylbenzene-----	28,600		1,050
1,3,5-Trimethylbenzene-----	15,800		892
MTBE-----	525*		234*
Isopropylbenzene-----	5,540		491
n-Propylbenzene-----	2,890		1,800

n-Butylbenzene-----1,550-----912

* - estimated value. concentration reported was between MDL and practical quantitation limit

groundwater analyticals:

	sample on 04/08/13	sample on 04/25/13
Benzene	18.8	19.6
Toluene	32.1	107
Ethylbenzene	35.6	159
Xylene	139	1,290
1,2,4-Trimethylbenzene	125	632
1,3,5-Trimethylbenzene	47.5	257
Naphthalene	33.9	81
MTBE	18.6	19.4
Isopropylbenzene	12.5	43
n-Propylbenzene	23.8	57.1

- groundwater results shows increase in concentration in two weeks

based on endpoint sample results, further delineation needed for soil and groundwater contamination. also minimum three wells needed: 1) one at former TF-ESS2 due to heavy soil contamination, where no PID screening done, 2) one at former TF-WSM due to PID readings (135.1 ppm in TF-WSS and 74.4 ppm in TF-WSM) and contamination noted in TF-WSM, and 3) one at former TF-NSW as 1,100 ppm recorded on PID.

05/31/13-Hiralkumar Patel.

1:20 PM:- sent letter to Mr. Rosario and Mr. Delorio requiring delineation of soil and groundwater contamination. asked them to submit report by the end of 07/31/13. letter emailed to Mr. Rosario, Mr. Delorio, Ms. Rodriguez, Mr. Cole and Paul.

06/04/13-Hiralkumar Patel.

4:26 PM:- received email from Paul. he asked parameter for soil and groundwater analysis: full list or STARs list?

06/05/13-Hiralkumar Patel.

2:34 PM:- sent email to Paul and asked to analyze samples for full list.

07/31/13-Hiralkumar Patel.

11:11 AM:- received email from Scott Taylor including groundwater study report.

Scott Taylor
Taylord Environment, Inc.
Ph. (845) 877-3840 (O)
(914) 419-9740 (C)
Fax (845) 877-3840
email: tayl0rd@optonline.net

abstract of report:

- site's topography slopes gently from east to west and is situated approx. 20 ft above sea level
- groundwater was observed at 8 ft bg during tanks removal
- installed three (3) 1-inch monitoring wells (MW-1, MW-2 and MW-3) and a soil boring (SB-4)
- four soil samples were collected: one from each boring
- soil samples were collected from the dry portion of each boring, proximate to saturated soils, or from the portion that exhibited the highest PID reading
- groundwater flows from east to west -----
- site soils consisted of mainly of brown sand loams mixed with historic urban fill (including coal, ash, brick and concrete), from grade to approx. 8 ft bg
- generally fine sand loam was observed below 8 ft bg
- observed black particles in all groundwater samples. black particles were persistent following an extensive development of each well. believed that these particles are a product of coal and ash found throughout the site
- no PID or odors noted in MW-1, MW-2 or SB-4
- observed sheen and olfactory evidence of weathered gasoline in MW-3 -----
- found 148 ppm on PID at 7-7.5 ft depth in MW-3
- water samples collected from three wells
- requested closure based on the soil remediation performed, the utilization of municipal potable water, and the absence of sensitive environmental receptor
- minor VOC contamination noted in soil sample from MW-3 (max: 110 ppb 1,3,5-Trimethylbenzene)
- found VOC contamination in MW-2 and MW-3

groundwater analyticals:

	MW-2	MW-3
Benzene	39	47
Toluene	13	34
Ethylbenzene	8	110
Xylene	44	263
1,2,4-Trimethylbenzene	13	220
1,3,5-Trimethylbenzene	9	250
MTBE	10	23

- based on well installation logs, well MW-1 was installed to 14.5 ft depth (with screen from 4.5 to 14.5 ft), well MW-2 was installed to 15 ft depth (with screen from 5 to 15 ft) and well MW-3 was installed to 12 ft depth (with screen from 2 to 12 ft)
- as per groundwater elevation data, groundwater was found at 4.24 ft in MW-1 (above well screen), 5.04 ft in MW-2 (at top of well screen) and 5.63 ft in MW-3 -----

08/09/13-Hiralkumar Patel.

4:16 PM:- left message for Mr. Taylor. asked him to submit revised report with following:

- correct groundwater elevation data table, which shows 15 ft depth for all wells, but well MW-1 was installed to 14.5 ft and MW-3 was installed to 12 ft
- add total depth of borehole in logs for MW-2, MW-3 and SB-4

- include exact depth of soil samples from each well/boring

also inquired him about sample analytical method. as per email sent on 06/05/13, department asked to analyze samples for full list, but samples were analyzed only for STARS list.

08/20/13-Hiralkumar Patel.

11:20 AM:- spoke with Mr. Taylor. he received message on 08/09/13. he will submit revised report with correct well/boring depths and soil sample depths. he mentioned that samples were analyzed for CP-51 list only as full list analysis was not listed in department's letter. he stated that next round of sampling can be analyzed for full list.

11:31 AM:- sent email to Mr. Taylor and asked to submit revised report by the end of 08/27/13. email copied to Mr. Delorio and Mr. Rosario.

08/21/13-Hiralkumar Patel.

12:02 PM:- received email from Mr. Taylor including revised report. all soil samples were collected at 7.5 ft bg.

based on available information:

- groundwater found between 4.24 and 5.63 ft bg
- soil samples were collected below water table, after tanks removal (at 6-7 ft) and during well installation (at 7.5 ft)
- higher levels of VOCs detected in endpoint soil samples, but less amount noted in groundwater samples

09/12/13-Hiralkumar Patel.

3:27 PM:- sent letter to Mr. Rosario and Mr. Delorio requiring quarterly groundwater sampling from existing wells, for full list VOCs and STARS list SVOCs. asked them to submit first quarterly report by the end of 11/15/13. letter emailed to Mr. Rosario, Mr. Delorio, Ms. Rodriguez and Mr. Taylor.

10/01/13-Hiralkumar Patel. letter sent to Mr. Rosario came back undelivered.

11/26/13-Hiralkumar Patel.

6:58 AM:- received email from Mr. Taylor including 1st quarter sampling report. abstract:

- groundwater samples from there wells were collected on 10/30/13
- observed sheen and weathered gasoline odors in MW-3
- groundwater flow found to be east-northeast to west-southwest -----
- groundwater flow direction has changed since the July 2013 sampling event (east to west)
- observed black particles in all groundwater samples, which could be ash which was observed during the installation of wells and noted during initial subsurface investigation
- second round of groundwater samples will be collected in Jan. 2014

groundwater analyticals - 10/30/13:

	MW-1	MW-2	MW-3
Benzene	16	31	
Toluene		13	
Ethylbenzene		75	

Xylene-----	129
1,2,4-Trimethylbenzene-----	160
1,3,5-Trimethylbenzene-----	90
MTBE-----	69-----36

02/06/14-Hiralkumar Patel.

10:40 AM:- received email from Mr. Taylor including 2nd quarter sampling report. abstract:

- groundwater samples from there wells were collected on 01/15/14
- observed sheen and weathered gasoline odors in MW-3
- groundwater flow found to be north to south -----
- groundwater flow direction has changed since the July 2013 sampling event (east to west)
- observed black particles in all groundwater samples, which could be ash which was observed during the installation of wells and noted during initial subsurface investigation
- third round of groundwater samples will be collected in Apr. 2014

groundwater analyticals - 01/15/14:

-----	MW-3
Benzene-----	40
Toluene-----	45
Ethylbenzene-----	210
Xylene-----	556
1,2,4-Trimethylbenzene-----	600
1,3,5-Trimethylbenzene-----	420

09/10/14-Hiralkumar Patel.

8:15 AM:- received email from Mr. Taylor including 4th quarter sampling report. abstract:

- groundwater samples from there wells were collected on 07/30/14
- observed sheen and weathered gasoline odors in MW-3
- groundwater flow found to be north to south -----

groundwater analyticals - 07/30/14:

-----	MW-1	-----	MW-3
Benzene-----			35
Toluene-----			10
Ethylbenzene-----			97
Xylene-----			82
1,2,4-Trimethylbenzene-----			460
1,3,5-Trimethylbenzene-----			23
MTBE-----			50

the third quarter report was not submitted, but sample results are available in 4th quarter report.

groundwater analyticals – 04/22/14:

	MW-1	MW-2	MW-3
Benzene	20		36
Toluene			31
Ethylbenzene	11		150
Xylene			538
1,2,4-Trimethylbenzene			600
1,3,5-Trimethylbenzene			300
MTBE	51		

09/17/14–Hiralkumar Patel.

11:57 AM:– sent email to Mr. Taylor and asked to submit copy of 3rd quarter report, as not in file.

based on available information, no further work needed and case is closed.

12:19 PM:– sent spill closure letter to Mr. Delorio and Mr. Rosario. letter emailed to Mr. Delorio, Mr. Rosario, Ms. Rodriguez and Mr. Taylor. asked to submit copy of 3rd quarter report for record.

09/23/14–Hiralkumar Patel.

8:43 AM:– received email from Mr. Taylor including missing 3rd quarter report.

little E restriction for Hazmat/Air. =====

Map Identification Number 134



MANHOLE 14518

RIDER AVE/EAST 139TH ST

BRONX, NY

Spill Number: 9911763

Close Date: 03/04/2002

TT-Id: 520A-0007-212

MAP LOCATION INFORMATION

Site location mapped by: ADDRESS MATCHING

Approximate distance from property: 1975 feet to the SSE

ADDRESS CHANGE INFORMATION

Revised street: NO CHANGE

Revised zip code: NO CHANGE

Source of Spill: UNKNOWN
 Notifier Type: Affected Persons
 Caller Name: STEVE CRIBBIN
 DEC Investigator: JHOCONNE

Spiller: UNKNOWN
 Notifier Name:
 Caller Agency: CON ED
 Contact for more spill info: CALLER

Spiller Phone:
 Notifier Phone:
 Caller Phone: (212) 580-6763
 Contact Person Phone:

Category: Known petroleum or hazardous material release with minimal potential for fire/explosion (indoors or outdoors), drinking water contamination, or releases to surface waters.

Class: Willing RP – No DEC Field Response – Corrective Action Initiated or Completed by RP or Other Agency

Spill Date	Date Cleanup Ceased	Cause of Spill	Meets Cleanup Standards		Penalty Recommended	
01/10/2000		UNKNOWN	NO		NO	
Material Spilled	Material Class	Quantity Spilled	Units	Quantity Recovered	Units	Resource(s) Affected
UNKNOWN PETROLEUM	PETROLEUM	1.00	GALLONS	0.00	GALLONS	SOIL

Caller Remarks:

1 GALLON ON 10 GALLONS WATER. CAN ED #129542.SAMPLES TAKEN. DIAPERS ON OIL.

DEC Investigator Remarks:

Prior to Sept, 2004 data translation this spill Lead_DEC Field was "O'CONNELL"

Map Identification Number 135

MAN HOLE # 14518
RYDER AVE/E 139TH ST

BRONX, NY

Spill Number: 9906307

Close Date: 02/20/2002
TT-Id: 520A-0009-363

MAP LOCATION INFORMATION

Site location mapped by: ADDRESS MATCHING
Approximate distance from property: 1975 feet to the SSE

ADDRESS CHANGE INFORMATION

Revised street: RIDER AVE / EAST 139TH ST
Revised zip code: 10451

Source of Spill: UNKNOWN
Notifier Type: Affected Persons
Caller Name: MARK SCHLAGEL
DEC Investigator: JHOCONNE

Spiller: UNKNOWN - UNKNOWN
Notifier Name: MARK SCHLAGEL
Caller Agency: CON ED
Contact for more spill info:

Spiller Phone:
Notifier Phone: (212) 580-6763
Caller Phone: (212) 580-6763
Contact Person Phone:

Category: Known petroleum or hazardous material release with minimal potential for fire/explosion (indoors or outdoors), drinking water contamination, or releases to surface waters.
Class: Willing RP - No DEC Field Response - Corrective Action Initiated or Completed by RP or Other Agency

Spill Date	Date Cleanup Ceased	Cause of Spill	Meets Cleanup Standards		Penalty Recommended	
08/26/1999		UNKNOWN	NO		NO	
Material Spilled	Material Class	Quantity Spilled	Units	Quantity Recovered	Units	Resource(s) Affected
UNKNOWN PETROLEUM	PETROLEUM	5.00	GALLONS	0.00	GALLONS	SOIL

Caller Remarks:

con ed # 127433 5 gallons on the surface of 500 gallons of water sample taken clean up pending lab results

DEC Investigator Remarks:

Prior to Sept, 2004 data translation this spill Lead_DEC Field was "O'CONNELL"

Map Identification Number 136 **MANHOLE 14518** **Spill Number: 9901235** **Close Date: 08/18/2009**
 E 139TH ST & RIDER AV BRONX, NY TT-Id: 520A-0007-159

MAP LOCATION INFORMATION

Site location mapped by: ADDRESS MATCHING
 Approximate distance from property: 1975 feet to the SSE

ADDRESS CHANGE INFORMATION

Revised street: E 139TH ST / RIDER AV
 Revised zip code: NO CHANGE

Source of Spill: UNKNOWN	Spiller: UNKNOWN	Spiller Phone:
Notifier Type: Affected Persons	Notifier Name: SCHMIDT	Notifier Phone: (212) 580-6763
Caller Name: MIKE CESARE	Caller Agency: CON EDISON	Caller Phone: (212) 580-6763
DEC Investigator: JMKRIMGO	Contact for more spill info:	Contact Person Phone:

Category: Known petroleum or hazardous material release with minimal potential for fire/explosion (indoors or outdoors), drinking water contamination, or releases to surface waters.

Class: Willing RP - No DEC Field Response - Corrective Action Initiated or Completed by RP or Other Agency

Spill Date	Date Cleanup Ceased	Cause of Spill	Meets Cleanup Standards		Penalty Recommended	
05/02/1999		UNKNOWN	NO		NO	

Material Spilled	Material Class	Quantity Spilled	Units	Quantity Recovered	Units	Resource(s) Affected
UNKNOWN PETROLEUM	PETROLEUM	1.00	GALLONS	0.00	GALLONS	SOIL

Caller Remarks:

1 PINT UNK OIL IN MANHOLE - PENDING LAB RESULTS (4-6 HR TURN AROUND) - CON ED REF #124593

DEC Investigator Remarks:

08/18/09 - See eDocs for Con Ed report detailing cleanup and closure.

Prior to Sept, 2004 data translation this spill Lead_DEC Field was "O'CONNELL"

Map Identification Number 137 **221481; 140TH** **Spill Number: 1009096** **Close Date: 05/15/2010**
 **140TH** **BRONX, NY** **TT-Id: 520A-0262-135**

MAP LOCATION INFORMATION

Site location mapped by: **MANUAL MAPPING (3)**
 Approximate distance from property: **1986 feet to the SE**

ADDRESS CHANGE INFORMATION

Revised street: **E 140TH ST**
 Revised zip code: **NO CHANGE**

Source of Spill: **COMMERCIAL/INDUSTRIAL** Spiller: **ERT DESK – CON EDISON** Spiller Phone:
 Notifier Type: **Responsible Party** Notifier Name:
 Caller Name: Caller Agency: **ERT DESK** Notifier Phone:
 DEC Investigator: **DMPOKRZY** Contact for more spill info: **ERT DESK** Caller Phone:
 Contact Person Phone: **(212) 580-8383**

Category: **Possible petroleum release with minimal potential for fire/explosion (indoors or outdoors), drinking water contamination, or releases to surface waters, known releases with no potential for damage, or non-petroleum/non-hazardous spills.**
 Class: **Willing RP – No DEC Field Response – Corrective Action Initiated or Completed by RP or Other Agency**

Spill Date	Date Cleanup Ceased	Cause of Spill	Meets Cleanup Standards	Penalty Recommended
05/15/2010		UNKNOWN	NO	NO

Material Spilled	Material Class	Quantity Spilled	Units	Quantity Recovered	Units	Resource(s) Affected
UNKNOWN PETROLEUM	PETROLEUM	0	GALLONS	0	GALLONS	UTILITY

Caller Remarks:

Street Address = **S/E/C 140th & Morris Avenue**
 Spill Volume = **0.5**
 Unit of Measure = **Gallons**
 Substance Name = **Unknown Oil**
 Cause Reason = **Unknown**
 Status Reason = **Agency Approval Not Required**

DEC Investigator Remarks: **NO DEC INVESTIGATOR REMARKS GIVEN FOR THIS SPILL.**

Map Identification Number 138 **VACANT/ COMMERCIAL**
 220 EAST 138TH ST

BRONX, NY

Spill Number: 0710643

Close Date: 04/14/2008
 TT-Id: 520A-0211-904

MAP LOCATION INFORMATION

Site location mapped by: PARCEL MAPPING (1)
 Approximate distance from property: 2009 feet to the S

ADDRESS CHANGE INFORMATION

Revised street: NO CHANGE
 Revised zip code: NO CHANGE

Source of Spill: COMMERCIAL/INDUSTRIAL
 Notifier Type: Other
 Caller Name:
 DEC Investigator: hrpatel

Spiller: VACANT/ COMMERCIAL
 Notifier Name:
 Caller Agency:
 Contact for more spill info: JASON HAYES

Spiller Phone: () -
 Notifier Phone:
 Caller Phone:
 Contact Person Phone: (212) 479-5427

Category: Known petroleum or hazardous material release with minimal potential for fire/explosion (indoors or outdoors), drinking water contamination, or releases to surface waters.
 Class: Willing RP - No DEC Field Response - Corrective Action Initiated or Completed by RP or Other Agency

Spill Date	Date Cleanup Ceased	Cause of Spill	Meets Cleanup Standards		Penalty Recommended	
01/07/2008		OTHER	NO		NO	

Material Spilled	Material Class	Quantity Spilled	Units	Quantity Recovered	Units	Resource(s) Affected
UNKNOWN PETROLEUM	PETROLEUM	0	GALLONS	0	GALLONS	SOIL, GROUNDWATER

Caller Remarks:

suspected under ground tank;

DEC Investigator Remarks:

1/8/08 - Raphael Ketani. While conducting an investigation, staff from Langan Engineering (212) 479-5427 may have come across an abandoned buried tank. The site is block and lot 2322/81. The owner is Canal Place Realty, LLC, c/o Lawrence Izenberg, 575 Madison Avenue, NY, NY, 10022.

I contacted the individual consultant for Langan who is involved with the site, Jason Hayes. He is at Langan Engineering, 360 W. 31 Street, 8th Floor, NY, NY, 10001. The phone number is (212) 479-5427.

I sent a standard CSL.

01/10/08-Hiralkumar Patel. received call from Ralph Pantony (516-781-3000) Action Remediation. they been hired by owner to remove four 550 gal USTs. four tanks removed from two different excavations. took endpoint samples which shows contamination in ground. during tank removal, they found tanks been filled with water and there was no product in it. asked Mr. Pantony to send analytical data with site map and property owner's information.

found PBS record for subject site. PBS #: 2-318825. as per PBS, site had four 550 gal gasoline USTs and one 3000 gal #2 UST. as per PBS, 550 gal USTs were removed in 1996 and 3000 gal tank was closed-in place. but tanks were never removed.

received call from Mr. Hayes from Langan. Langan works for property owner and Action remediation works for construction company. as per Mr. Hayes, its not a redevelopment, but owner is doing some renovation and constructing new loading dock. as part of loading dock construction, during footing work, they found these 550 gal tanks. Mr. Hayes has report from Don Carlo, dated Feb. 1996, for tank closure in place. he also has report from AKRF including information about 3000 gal heating oil tank under parking lot. asked Mr. Hayes to submit all available reports. Mr. Hayes mentioned that 3000 gal tank area is not covered under current renovation.

received sample analyticals from Mr. Pantony. he took each sidewall and bottom sample from both excavations. found some high SVOCs in almost all samples.

sent email to Mr. Pantony. asked him about groundwater samples from excavation bottom (as Mr. Hayes mentioned). asked him to submit complete report with scaled site map and soil description.

01/10/08-Hiralkumar Patel. received documents from Mr. Hayes including:

- Phase I done by AKRF in Dec. 2005
- tank closure affidavit from action remediation, dated Jan. 2008
- tank abandonment affidavit from Don Carlo, dated Mar. 1996

as per affidavit from Don Carlo, they abandoned four 550 gal tanks. they found tanks enclosed in 12" concrete and found tank and lines in good condition. dispenser islands were removed in 1996. tanks were filled with foam.

according to Phase I, subject site has been occupied by the Blue Ridge Coal company, specifically as garage for upto 30 trucks, weld and paint shop and storage. four gasoline tanks were noted on Sanborn Maps between 1951 and 1996 as being located within the one story building currently housing the roller skatin rink. currently site is occupied by rollar skating rink, parking lot and three story office building. the UST located within the parking lot was cleaned and closed in place in 1996.

no reports available for 3000 gal tank.

01/11/08-Hiralkumar Patel. received groundwater sample analyticals from action remediation. groundwater sample was taken from west excavation. no contamination found in groundwater sample from west excavation. as per Mr. Pantony, two excavation were about 15 ft * 20 ft and about 6-7 ft deep and soil in excavation seems to be historical fill.

01/15/08-Hiralkumar Patel. received call from Mr. Hayes. they will do further excavation in area where contamination found and will take endpoint samples.

01/23/08-Hiralkumar Patel. sent email to Mr. Pantony and Mr. Hayes requiring SCALED site plan of entire site with locations of all existing and previous tanks and sampling locations. also asked to include approximate location of fill line, vent line, supply/return lines, dispenser islands and boiler for 3000 gal heating oil tank.

03/20/08-Hiralkumar Patel. received tank closure report from Mr. Hayes. abstract:

- site is currently occupied by one- to three-story vacant structure that is currently undergoing renovation
- Action remediation removed four 550 gal tanks from the site and took ten endpoint soil samples and one groundwater grab sample from tank excavation
- found some SVOC contamination in endpoint soil samples
- no contamination found in groundwater sample
- as found some high SVOC contamination, did further excavation
- excavated soil was observed to be comprised of historic fill, consisting of brown, medium to coarse sand, bricks, cobbles and gravel
- PID readings of the stockpile material and the excavation sidewalls ranged from 0 to 8 ppm
- final delineated excavation perimeter was approx. 30 ft long by 24 ft wide and 10 ft deep
- five sidewall samples, including one duplicate, and two bottom endpoint samples were collected
- 57.83 tons of contaminated soil removed
- minor SVOC contamination found in endpoint samples

spoke with Mr. Hayes. asked him for remote fill ports and dispenser island. Mr. Hayes mentioned that pipings and dispenser islands were removed long time back and no sign find for their locations. no pipes were connected to tanks when removed. no work has done about 3000 gal heating oil UST. mentioned to Mr. Hayes that before closing spill case at the subject site, the Department requires confirmation about no contamination from 3000 gal tank. asked to submit any reports available for 3000 gal tank.

Canal Place Realty, LLC
c/o Lawrence Izenberg **owner's attorney**
575 Madison Avenue
New York, NY 10022

left message for Stuart Polinsky, emergency contact found from PBS record.


Stuart Polinsky
Ph. (212) 768-1435

04/14/08-Hiralkumar Patel. received UST closure documentation from Langan. they submitted copy of Phase I report, prepared by AquaTerra, dated 07/18/1996. abstract of Phase I report:

- a sealed fill cap and an area of broken asphalt filled with dirt were observed on the northwest portion of the property
- Mr. Letizia stated that this UST was closed-in-place
- Mr. Letizia provided AquaTerra with documentation including that the UST passed a tightness test by Crown Leak Detection; was pumped of all product by PTC and was filled with concrete slurry
- DEC Sigona indicated that the NYSDEC does not require soil sampling for USTs that were used to store heating oil for on-site usage

according to Phase I report, 3000 gal UST was found tight prior to abandonment. based on all available information, case closed.

sent NFA to Mr. Izenberg. letter faxed to Langan.

Map Identification Number 139 **630 LENOX AVE**
 630 LENOX AVE

NYC, NY

Spill Number: 9112712

Close Date: 03/13/1992
 TT-Id: 520A-0091-874

MAP LOCATION INFORMATION

Site location mapped by: PARCEL MAPPING (1)
 Approximate distance from property: 2026 feet to the W

ADDRESS CHANGE INFORMATION

Revised street: NO CHANGE
 Revised zip code: NO CHANGE

Source of Spill: COMMERCIAL/INDUSTRIAL
 Notifier Type: Other
 Caller Name: JIM CAREY
 DEC Investigator: KSTANG

Spiller:
 Notifier Name:
 Caller Agency: CASTLE
 Contact for more spill info:

Spiller Phone:
 Notifier Phone:
 Caller Phone: (212) 823-8800
 Contact Person Phone:

Spill Date	Date Cleanup Ceased	Cause of Spill	Meets Cleanup Standards		Penalty Recommended	
03/13/1992	03/13/1992	UNKNOWN	UNKNOWN		NO	


Material Spilled	Material Class	Quantity Spilled	Units	Quantity Recovered	Units	Resource(s) Affected
#6 FUEL OIL	PETROLEUM	75.00	GALLONS	0.00	GALLONS	SOIL

Caller Remarks:

FUEL ON SOIL IN TANK PIT. A L EASTMOND

DEC Investigator Remarks:

Prior to Sept, 2004 data translation this spill Lead_DEC Field was "TANG"

Map Identification Number 140 **COMMERCIAL PROPERTY**
 620 LENOX AVENUE

MANHATTAN, NY

Spill Number: 0700310

Close Date: 06/15/2007
 TT-Id: 520A-0090-192

MAP LOCATION INFORMATION

Site location mapped by: PARCEL MAPPING (1)
 Approximate distance from property: 2067 feet to the W

ADDRESS CHANGE INFORMATION

Revised street: NO CHANGE
 Revised zip code: NO CHANGE

Source of Spill: COMMERCIAL/INDUSTRIAL	Spiller: NEIL TOMASETTI – COMMERCIAL PROPERTY	Spiller Phone: (718) 378–3000
Notifier Type: Local Agency	Notifier Name:	Notifier Phone:
Caller Name:	Caller Agency:	Caller Phone:
DEC Investigator: SFRAHMAN	Contact for more spill info: NEIL TOMASETTI	Contact Person Phone: (718) 378–3000

Category: Known petroleum or hazardous material release with minimal potential for fire/explosion (indoors or outdoors), drinking water contamination, or releases to surface waters.
 Class: Willing RP – No DEC Field Response – Corrective Action Initiated or Completed by RP or Other Agency

Spill Date	Date Cleanup Ceased	Cause of Spill	Meets Cleanup Standards		Penalty Recommended	
04/10/2007		OTHER	NO		NO	

Material Spilled	Material Class	Quantity Spilled		Quantity Recovered		Resource(s) Affected
		Units		Units		
#6 FUEL OIL	PETROLEUM	0	GALLONS	0	GALLONS	SOIL

Caller Remarks:

DURING EXCAVATION FOR INSTALLATION OF A NEW FILL LINE FOR AN OIL TANK AT THE ABOVE LOCATION, WHICH IS AN APARTMENT COMPLEX, CONTAMINATED SOIL WAS DISCOVERED:

DEC Investigator Remarks:

This building is one of 7 large apartment buildings in the complex.

Eastmond is installing a new oil tank in the building basement. There is an existing 20,000 gal buried tank (#6 oil) associated with each of the buildings on the site.

At some point in history there was a new fill line installed and they did not dig out the contaminated soil around the old fill line. Now they are installing a new oil tank in the building's basement and taking the old buried tank out of service. While Eastmond was digging to install a new fill line, they trenched and found contaminated soil from a prior leaking fill line. There is an open trench with contamination.... Open trench is 2ft wide x 20" deep x 12 ft long

Eastmond installed 1 new tank in one of the other buildings last year. They have now just signed a contract to install one new tank in each of the remaining 6 buildings. As part of this contract, they are installing new new fill lines and they will eventually abandon the existing 20,000 gal USTs associated with each of the other buildings.

CSL sent to property owner:
 Vantage Properties
 750 Lexington Ave – 17th Flr
 NY, NY 10022
 Attn: Mr. Michael Ellsworth

06/15/07 Report from A.L Eastmond--30 tons of contaminated debris was removed.End point sample shows voc/svoc non detect.Manifest/photographs are attached in edocs.Spill can be closed.(SR)

Map Identification Number 141 **REAR OF BLDG** **Spill Number: 0506741** **Close Date: 09/08/2005**
 620 LENOX AVENUE MANHATTAN, NY TT-Id: 520A-0091-637

MAP LOCATION INFORMATION

Site location mapped by: PARCEL MAPPING (1)
 Approximate distance from property: 2067 feet to the W

ADDRESS CHANGE INFORMATION

Revised street: NO CHANGE
 Revised zip code: NO CHANGE

Source of Spill: UNKNOWN	Spiller:	Spiller Phone:
Notifier Type: Other	Notifier Name: 311 OPERATOR	Notifier Phone: () -
Caller Name: MOORE, JOSEPH	Caller Agency: DEP EMERG CALL CTR	Caller Phone: (212) 689-1520
DEC Investigator: JXZHAO	Contact for more spill info: CLINTON BATE	Contact Person Phone: (917) 414-6202

Category: Known petroleum or hazardous material release with minimal potential for fire/explosion (indoors or outdoors), drinking water contamination, or releases to surface waters.


Class: Willing RP - No DEC Field Response - Corrective Action Initiated or Completed by RP or Other Agency

Spill Date	Date Cleanup Ceased	Cause of Spill	Meets Cleanup Standards		Penalty Recommended	
09/01/2005		UNKNOWN	NO		NO	
Material Spilled	Material Class	Quantity Spilled	Units	Quantity Recovered	Units	Resource(s) Affected
UNKNOWN PETROLEUM	PETROLEUM	0	GALLONS	0	GALLONS	SOIL

Caller Remarks:

8' x 10' area of unknown type oil found. HazMat notified and en route.

DEC Investigator Remarks: NO DEC INVESTIGATOR REMARKS GIVEN FOR THIS SPILL.

Map Identification Number 142 **BROWNFIELD PRO #C203015** **Spill Number: 0702081** **Close Date: 07/11/2007**
 49 BRONX TERMINAL MARKET BRONX, NY TT-Id: 520A-0013-830

MAP LOCATION INFORMATION
 Site location mapped by: PARCEL MAPPING – LARGE SITE
 Approximate distance from property: 2068 feet to the N

ADDRESS CHANGE INFORMATION
 Revised street: NO CHANGE
 Revised zip code: 10451

Source of Spill: INSTITUTIONAL, EDUC, GOV, OTHER Spiller: DOANE CAFFERTY – BROWNFIELD PRO #C203015 Spiller Phone: (917) 882-7164
 Notifier Type: Other Notifier Name: Notifier Phone:
 Caller Name: Caller Agency: Caller Phone:
 DEC Investigator: jbshapir Contact for more spill info: DOANE CAFFERTY Contact Person Phone: (917) 882-7164

Category: Known petroleum or hazardous material release with minimal potential for fire/explosion (indoors or outdoors), drinking water contamination, or releases to surface waters.
 Class: Willing RP – No DEC Field Response – Corrective Action Initiated or Completed by RP or Other Agency

Spill Date	Date Cleanup Ceased	Cause of Spill	Meets Cleanup Standards		Penalty Recommended	
05/21/2007		OTHER	NO		NO	

Material Spilled	Material Class	Quantity Spilled	Units	Quantity Recovered	Units	Resource(s) Affected
DIESEL	PETROLEUM	75.00	GALLONS	0.00	GALLONS	SOIL


Caller Remarks:

WHILE MAKING A DELIVERY DRIVER HIT A STEEL PIPE AND RUPTURED TANK: BEING CLEANED UP AND REMOVING TRUCK :
 DEC IS OVERSEEING SITE

DEC Investigator Remarks:

Brownfield case is being managed by J. Shapiro

7.11.07: Closed based on sample results submitted by consultant. Results are in eDocs.

Map Identification Number 143 **PATTERSON –NYCHA**
 314 EAST 143RD STREET

NEW YORK CITY, NY

Spill Number: 8906597

Close Date: 05/29/2014
 TT-Id: 520A-0010-947

MAP LOCATION INFORMATION

Site location mapped by: PARCEL MAPPING – LARGE SITE
 Approximate distance from property: 2092 feet to the SE

ADDRESS CHANGE INFORMATION

Revised street: NO CHANGE
 Revised zip code: 10451

Source of Spill: INSTITUTIONAL, EDUC, GOV, OTHER
 Notifier Type: Responsible Party
 Caller Name: MR. DIGINOVA
 DEC Investigator: jkkann

Spiller: NYC HOUSING AUTHORITY
 Notifier Name:
 Caller Agency: NYC HSG AUTH/HEAT DIV
 Contact for more spill info:

Spiller Phone: (212) 306-3142
 Notifier Phone:
 Caller Phone: (212) 306-3138
 Contact Person Phone:

Category: Known or probable release, where, without action, there is a potential for a fire/explosion hazard (indoors or outdoors),
 contamination of drinking water supplies, or significant release to surface waters.
 Class: Willing RP – DEC Field Response – Corrective Action Initiated, Taken Over, or Completed by RP or Other Agency

Spill Date	Date Cleanup Ceased	Cause of Spill	Meets Cleanup Standards		Penalty Recommended	
09/15/1989		UNKNOWN	NO		NO	

Material Spilled	Material Class	Quantity Spilled	Units	Quantity Recovered	Units	Resource(s) Affected
#6 FUEL OIL	PETROLEUM	-1.00	POUNDS	0.00	POUNDS	GROUNDWATER

TANK TEST INFORMATION

Tank Number	Tank Size	Tank Test Method	Leak Rate	Gross Leak or Failure
		Unknown	0.00	UNKNOWN

Caller Remarks:

FIELD SUPERINTENDENT ON ROUTINE VISIT FOUND SIGNS OF PRODUCT SEEPING THROUGH BASEMENT WALL, WILL TEST TANK & DO SOIL BORINGS.

DEC Investigator Remarks:

- 02/01/06: This spill transferred from J.Kolleeny to S.Kraszewski.
- 09/01/06: DEC Lead for this spill changed from "unassigned" to S. Kraszewski. – J. Kolleeny
- 02/09/07 – J.Kann – Spill reassigned from S.Kraszewski to J.Kann.
- 05/20/09 – J.Kann – Investigation Work Plan submitted.

9/21/10: J.Kann – Quarterly Report recieved on 9/1/10.

3/4/11: J.Kann – Quarterly Report received on 1/6/11.

5/10/12: J.Kann – Quarterly Report rcvd 5/9/12.

9/6/12: J.Kann – Quarterly Report recieved on 8/21/12

3/5/14: J.Kann – Closure requested from NYCHA. DEC requested gw analysis be performed and a closure request submitted in leui of the next quarterly report.

5/23/14: J.Kann – no product in wells since 2010. No recharge in wells. Groundwater analysis was performed in March 2014. No detections above T.O.G.S. Spill closed.

Map Identification Number 144 **216104; 320 MORRIS AVENUE** **Spill Number: 0914105** **Close Date: 04/02/2009**
 320 MORRIS AVENUE NEW YORK, NY TT-Id: 520A-0248-042

MAP LOCATION INFORMATION

Site location mapped by: PARCEL MAPPING – LARGE SITE
 Approximate distance from property: 2092 feet to the SE

ADDRESS CHANGE INFORMATION

Revised street: NO CHANGE
 Revised zip code: 10451

Source of Spill: COMMERCIAL/INDUSTRIAL Spiller: ERT DESK – CON EDISON Spiller Phone:
 Notifier Type: Responsible Party Notifier Name: Notifier Phone:
 Caller Name: Caller Agency: Caller Phone:
 DEC Investigator: DMPOKRZY Contact for more spill info: ERT DESK Contact Person Phone: (212) 580-8383

Category: Possible petroleum release with minimal potential for fire/explosion (indoors or outdoors), drinking water contamination, or releases to surface waters, known releases with no potential for damage, or non-petroleum/non-hazardous spills.
 Class: Willing RP – No DEC Field Response – Corrective Action Initiated or Completed by RP or Other Agency

Spill Date	Date Cleanup Ceased	Cause of Spill	Meets Cleanup Standards		Penalty Recommended	
03/24/2009		UNKNOWN	NO		NO	
Material Spilled	Material Class	Quantity Spilled	Units	Quantity Recovered	Units	Resource(s) Affected
UNKNOWN PETROLEUM	PETROLEUM	1.00	GALLONS	0.00	GALLONS	UTILITY

Caller Remarks: NO REMARKS GIVEN FOR THIS SPILL

DEC Investigator Remarks: NO DEC INVESTIGATOR REMARKS GIVEN FOR THIS SPILL.

Map Identification Number 145 **MANHOLE 15971** **Spill Number: 0008270** **Close Date: 12/17/2001**
 660 3RD AVE BRONX, NY TT-Id: 520A-0010-952

MAP LOCATION INFORMATION

Site location mapped by: PARCEL MAPPING – LARGE SITE
 Approximate distance from property: 2092 feet to the SE

ADDRESS CHANGE INFORMATION

Revised street: 2645 3RD AVE
 Revised zip code: 10451

Source of Spill: UNKNOWN Spiller: UNKNOWN Spiller Phone:
 Notifier Type: Other Notifier Name: MR SCHLEMBACH Notifier Phone: (212) 580-6763
 Caller Name: BILL MURPHY Caller Agency: CON EDISON Caller Phone: (212) 580-6763
 DEC Investigator: OKWUOHA Contact for more spill info: BILL MURPHY Contact Person Phone: (212) 580-6763

Category: Known petroleum or hazardous material release with minimal potential for fire/explosion (indoors or outdoors), drinking water contamination, or releases to surface waters.

Class: Willing RP – No DEC Field Response – Corrective Action Initiated or Completed by RP or Other Agency

Spill Date	Date Cleanup Ceased	Cause of Spill	Meets Cleanup Standards		Penalty Recommended	
10/15/2000		UNKNOWN	NO		NO	

Material Spilled	Material Class	Quantity Spilled	Units	Quantity Recovered	Units	Resource(s) Affected
UNKNOWN PETROLEUM	PETROLEUM	0	GALLONS	0	GALLONS	SOIL

Caller Remarks:

2 qts oil on floor of manhole. clean up pending. con ed 133-933

DEC Investigator Remarks: DEC INVESTIGATOR REMARKS NOT AVAILABLE FOR THIS SPILL ACCORDING TO THE LAST UPDATE.


The following DEC Investigator Remarks were available prior to 1/1/2002:

Con Ed e2mis #133933 Notes:

Responsible Operation: Construction Mgmt.

10-15-00 2qts unknown oil in manhole 15971. Sample results returned <1ppm PCBs.

10-19-00 Report was received from Flush crew. Manhole was dry. They double washed structure and cleaned walls. Job completed on 10/18/00 at 19:45hrs.

Map Identification Number 146 **MANHOLE #15959** **Spill Number: 0008269** **Close Date: 12/17/2001**
 2625 3RD AVE BRONX, NY TT-Id: 520A-0010-954

MAP LOCATION INFORMATION

Site location mapped by: PARCEL MAPPING – LARGE SITE
 Approximate distance from property: 2092 feet to the SE

ADDRESS CHANGE INFORMATION

Revised street: NO CHANGE
 Revised zip code: 10451

Source of Spill: UNKNOWN Spiller: UNKNOWN Spiller Phone:
 Notifier Type: Affected Persons Notifier Name: MR SLIMBACK Notifier Phone:
 Caller Name: STEVE ROMERO Caller Agency: CON EDISON Caller Phone: (212) 580-6763
 DEC Investigator: OKWUOHA Contact for more spill info: STEVE ROMERO Contact Person Phone: (212) 580-6763

Category: Known petroleum or hazardous material release with minimal potential for fire/explosion (indoors or outdoors), drinking water contamination, or releases to surface waters.

Class: Willing RP – No DEC Field Response – Corrective Action Initiated or Completed by RP or Other Agency

Spill Date	Date Cleanup Ceased	Cause of Spill	Meets Cleanup Standards	Penalty Recommended
10/15/2000		UNKNOWN	NO	NO

Material Spilled	Material Class	Quantity Spilled	Units	Quantity Recovered	Units	Resource(s) Affected
UNKNOWN PETROLEUM	PETROLEUM	1.00	GALLONS	0.00	GALLONS	SOIL

Caller Remarks:

1 PINT IN MANHOLE – CLEANUP PENDING TEST RESULTS REF #133932

DEC Investigator Remarks: DEC INVESTIGATOR REMARKS NOT AVAILABLE FOR THIS SPILL ACCORDING TO THE LAST UPDATE.

The following DEC Investigator Remarks were available prior to 1/1/2002:

Con Ed e2mis #133932 Notes:

10-15-00 1pt unknown oil in manhole 15959. Sample results returned <1ppm PCBs.

10-21-00 Structure was double washed with slix. One pint of oil was removed from structure. Earthen sump was sealed.

Map Identification Number 147

CANDLEWOOD AUTO MALL

Spill Number: 0613549

Close Date: 07/02/2008



676 GRAND CONCOURSE

BRONX, NY

TT-Id: 520A-0013-557

MAP LOCATION INFORMATION

Site location mapped by: PARCEL MAPPING (1)
 Approximate distance from property: 2096 feet to the NE

ADDRESS CHANGE INFORMATION

Revised street: NO CHANGE
 Revised zip code: NO CHANGE

Source of Spill: COMMERCIAL/INDUSTRIAL
 Notifier Type: Local Agency
 Caller Name:
 DEC Investigator: hrpatel

Spiller: KEDARI REDDY – CANDLEWOOD AUTO MALL
 Notifier Name:
 Caller Agency:
 Contact for more spill info: KEDARI REDDY

Spiller Phone: (347) 245-0121 ext. C
 Notifier Phone:
 Caller Phone:
 Contact Person Phone: (347) 245-0121 ext. C

Category: Known petroleum or hazardous material release with minimal potential for fire/explosion (indoors or outdoors), drinking water contamination, or releases to surface waters.
 Class: Willing RP – DEC Field Response – Corrective Action Initiated, Taken Over, or Completed by RP or Other Agency

Spill Date	Date Cleanup Ceased	Cause of Spill	Meets Cleanup Standards	Penalty Recommended
03/12/2007		OTHER	NO	NO

Material Spilled	Material Class	Quantity Spilled	Units	Quantity Recovered	Units	Resource(s) Affected
WASTE OIL/USED OIL	PETROLEUM	0	GALLONS	0	GALLONS	SOIL

Caller Remarks:

NY CITY DEPT. OF TRANSPORTATION ACQUIRED ABOVE PROPERTY AND UPON INSPECTION ON 3/12/07 THERE WERE SEVERAL ABOVE GROUND STORAGE TANKS, (14) 4 OF WHICH WERE BEING USED: CONTAINING WASTE OIL. THERE APPEARS TO BE SOME MATERIAL ON GROUND BENEATH THE TANKS, AND IN THE AREAS SURROUNDING THE TANKS. ALSO ON FLOOR OF BASEMENT: CONDUCTING PHASE TWO TO INVESTIGATE IMPACTS AND WILL INSPECT TANKS TO INSURE NO LEAKS, ALSO PLAN TO CLEAN UP AREA:

DEC Investigator Remarks:

03/19/07-Vought-Off hours repsonder. Vought and spoke called Kedari Reddy and site was acquired through condemnation. 14 (250-gallon)waste oil tanks located onsite registered on PBS. Oil and water on concrete in some areas of basement. Contractors performed soil borings and results will be in in two weeks. Reddy will perform site visit and if tanks are leaking they will be emptied immediately. Current operations include car wash and car lube. Letter should be sent to:

current operator is:

Cutlass Enterprises, Inc.
Candlewood Auto Mall
676 Grand Concourse
Bronx, NY 10451
Ari Yemini **site leasee**
Ph. (516) 539-1212

Kedari Reddy
NYC Department of Transportation
40 Worth Street
Room 1015
New York NY 10013
PH. (212) 442-7721
Fax (212) 442-7072
email: kreddy@dot.nyc.gov

Reddy requested two month deadline. Reddy requested copy of PBS registration.

DEC requires: 1)updated registration 2)delineation of soil contamination. Vought sent letter with requirements and two month due date.

05/04/07-Vought-Received call from Kedari and subsurface investigation will be submitted, preliminary results show slight contamination. Kedari performed site visit and operator cleaned floor. Kedari said no signs of staining however signs of tank overflow in tank area and some connections between USTs may be clogged resulting in numerous spills on concrete however soil borings show only slight contamination. Records being collected for submittal of PBS registration and operator being contacted for registration. Extension for another two months granted to 7/19/07 as contamination is slight and DEC will be notified if soil analyticals show excessive contamination. PBS unit in DEC Albany has been contacted and registration will be submitted ASAP.

07/12/07-Vought-Received call from Robert Pantony (Action 516-781-3000 fax:516-781-3085). As per Pantony some tanks hold clean oil and some are for waste oil and PBS registration will be submitted. Four of the tanks will be removed as per the repair shop request. Floor will be drained and speedy dry will be removed. DEC requires before and after photos of cleanup and also statement of condition of concrete and disposal manifests. Delineation of soil contamination not required to date pending submission of report and description of concrete.

8/3/07 - Austin - Transferred from Vought to Patel for further review and action - end

08/17/07-Hiralkumar Patel. this case includes two sites:

1. 670 Grand Concourse

2. 676 Grand Concourse: alt. addresses: 671-677 Concourse Village west, 175 E 153rd Street. from propertyshark, site found as either a gas station or garage.

found PBS record on 676 Grand Concourse site. PBS #: 2-601491. according to PBS record, site has six active 275 gal ASTs (on legs/saddles). four ASTs for Lube oil and two for waste oil. also site had six 250 gal ASTs (on legs/saddles), which were removed in July, 2007.

received subsurface investigation report dated May 2007. abstract:

- completed subsurface investigation for the properties located at 670 and 676 Grand Concourse, Bronx.
- total 14 borings were advanced
- boring B-1 to B-6 were completed at 20 ft bg, boring B-7 and B-8 were completed at 14 ft due to refusal, boring B-9 through B-11 were completed at 30 ft bg, boring B-12 and B-13 were completed at 5 ft and boring B-14 was completed at 3 ft due to refusal
- one surface soil sample was collected from each boring as a composite of the 0 to 5 ft depth (0-3 ft for B-14). additional soil samples were collected at deeper depths from each boring based on field observations (except from boring B-12 to B-14)
- geophysical survey did not identify any subsurface anomalies indicative of USTs beneath or outside of the former plastic operation at 676 Grand Concourse
- a subsurface anomaly consistent with a possible 275 or 500 gal UST was identified beneath the sidewalk adjacent to the south wall of 670 Grand Concourse, immediately north of E. 153rd Street
- subject property is approx. 70 ft above mean sea level
- based on topographic map, groundwater is expected to be located approx. 40 ft bg.
- regional groundwater flow in the vicinity of the site is expected to be to the SOUTHWEST towards the Harlem River <-----
- from 14 samples, found heavy SVOC contamination in sample from boring B-11 at depth of 10-15 ft bg.
- boring B-11 is crossgradient sample from suspected anomaly, based on expected groundwater flow direction (which is southwest direction)

-----B-11-----limit		
(10-15 ft bg)		
Naphthalene-----	44,200-----	13,000
Benzo(a)anthracene-----	17,500-----	224
Chrysene-----	17,600-----	400
Benzo(b)flouranthene-----	14,000-----	1,100
Benzo(k)flouranthene-----	8,000-----	1,100
Benzo(a)pyrene-----	15,300-----	61
Phenanthrene-----	87,200-----	50,000

- boring log shows brown to light tan, fine to medium sand at depth of 10 to 15 ft bg at boring B-11. <-----

found heavy SVOC contamination at 10-15 ft in boring B-11, but no VOCs. next close crossgradient sample from suspected anomaly was from boring B-9, which had same kind of soil at 10-15 ft bg, but no contamination found.

08/28/07-Hiralkumar Patel. left message for Ms. Reddy at NYC DOT. received call from Ms. Reddy. construction will start next year and that will be surface construction, no deep excavation has planned. Ms. Reddy mentioned that they can do further investigation during construction activity next year.

investigation shows only SVOC contamination (including Naphthalene) at 10-15 ft and from soil boring logs, no PID readings found higher than PID reading at 10-15 ft depth. and no groundwater encountered in any borings, which concludes that contamination is

currently contained inside soil and groundwater is not affected. <-----

01/08/08--Hiralkumar Patel. received call from John Santos (212-513-0130) from DOT from environmental compliance unit. he asked for no further action letter for site 676 Grand Concourse. asked him to finish delineation and remediation around previous boring B-11 as that site (670 Grand Concourse) also be owned by same owner as 676 Grand Concourse. John will call back with schedule for demolition and excavation at 670 Grand Concourse.

01/09/08--Hiralkumar Patel. discussed with DEC Austin. he asked for complete delineation and remediation around previous boring B-11 and suspected tank, before issuing no further action letter. he mentioned that initial report was made including both parcels (670 & 676) and case will be closed once necessary work done at both parcels.

01/10/08--Hiralkumar Patel. DEC Vough gave report prepared by Action Remediation. this report contains cleanup activities in basement at parcel # 676. spill happened from overflowing of four 275 gal ASTs. after cleanup, found floor in good condition and no floor drains. Action remediation requested no further action letter based on this report.

received call from Ralph Pantony (516-781-3000) Action Remediation. explained him that as initial case and soil investigation done including both parcels, the department can't issue no further action letter for one parcel only. asked him to investigate around previous boring B-11 and suspected tank under sidewalk.

01/11/08--Hiralkumar Patel. spoke with Ms. Reddy. she asked for letter from the department confirming that no contamination observed at 676 Grand Concourse.

01/14/08--Hiralkumar Patel. discussed with DEC Austin. spoke with Ms. Reddy. asked her about owner and operator of 670 Grand Concourse. she mentioend that currently NYC DOT is property owner for site at 760 Grand Concourse.

sent letter to Ms. Reddy and owner of Cutlass Enterprises, Inc. stating that submitted documents states no contamination at 676 Grand Concourse. also mentioned to delineate and remediate soil contamination at 670 Grand Concourse. sent copy of letter to Ms. Reddy and Mr. Pantony (Fax: 516-781-3085) at Action remediation.

01/24/08--Hiralkumar Patel. met Ms. Reddy, Adnan Zaheer (212-487-7812, azaheer@dot.nyc.gov) and John Kurre (212-788-2083, jkurre@dot.nyc.gov) from NYC DOT. as per Mr. Zaheer, construction engineer, they will excavate to depth of 4 ft only below street level and will backfill basement at 670 Grand Concourse. due to access problem, they haven't done any investigation at 670 Grand Concourse and had only sidewall samples. Mr. Kurre mentioned that Phase I done at site. asked to submit Phase I for parcel # 670. asked Ms. Reddy to contact person who did GPR to find out approximate depth of anamoly under sidewalk, if possible. and if anamoly is shallow, then they will open sidewalk to confirm whethere it is tank or not. and if tank, will remove it, if possible. if anamoly is deeper then asked them to do soil borings around tank to depth of atleast 20 ft below street level. also asked to inspect basement at parcel # 670 for any storage for oil or other chemicals. there is an elevator company at site at 670 Grand Concourse. asked Ms. Reddy to submit contact info for operator at elevator company. asked Ms. Reddy to complete soil investigation prior to construction starts, so if any remediation required, it could be done before any construction.

01/28/08--Hiralkumar Patel. received contact info for operator at 670 Grand Concourse.

Brink Elevator Corp. **operator at 670 Grand Concourse**

D/B/A Herk Elevator Co., Inc.
Donnie P. Morrelli
Ph. (718) 993-0600
Fax (718) 993-7583
email: brinkelevator@aol.com

Bob Gottlieb **attorney for Brink elevator**
Ph. (212) 422-4000 Ext. 18

tried number for Brink elevator, but no response. sent email to Ms. REddy to check numbers again.

left message for Mr. Gottlieb.

01/29/08--Hiralkumar Patel. visited site. met employee (who refused to give their names) at Brink elevator. found one tank enclosed in concrete vault, inside basement. gauge was not working. no oil stains found around tank or boiler. basement floor found in good condition, inside tank room area as well as in storage area. no other tanks found at site at 670 Grand Concourse.

visited site at 676 Grand Concourse also. found total of 14- 275 gal tanks. six were disconnected and eight tanks were in-use. no oil stain found on floor. car wash operation has been ceased.

spoke with Donnie Morrelli at Brink elevator. he is tenant at building and NYC HPD was owner prior to NYC DOT. as per Mr. Morrelli, city was maintaining building and ordering oil for tank system. as per MR. Morrelli, it is 1000 gal tank.

spoke with Ms. REddy. asked her to find whether city was operating and maintaining tank system, as required tank system test.

02/04/08--Hiralkumar Patel. received reports from NYC DOT.

abstract of Phase I report for 676 Grand Concourse:

- phase I done in May 2005
- subject property is built full with a partial two story plus basement structure
- Cutlass Enterprises, inc. currently occupies the western portion of the site and operates a car wash and vehicle maintenance operation
- western portion of subject property includes a second floor that is occupied by a church and office space
- majority of eastern portion of the subject property along concourse village west is currently not in use and, according to current owner, was once occupied by a plastics manufacturing operation
- suspect vent pipes and possible fill port were observed attached to the exterior northeast wall of the former plastic area
- two additional suspect vent pipes are located along the exterior eastern wall of the former plastic manufacturing area between the two bay doors along concourse village west.
- petroleum or chemical like staining was apparent at some areas of the walls and floors
- a pipe trench system exists in the floor of this area that was observed to contain water and a petroleum like sheen
- EPM conducted soil and groundwater sampling in 2000 in the Metro-North railroad storage yard adjacent to east of the subject property; relatively low concentrations of SVOCs were detected in some of soil samples; no significant groundwater contamination was detected <-----

– URS corp. conducted soil and groundwater sampling in 2001 at a former Metro–North property located at 3001 Concourse Village East (northeast of subject property) on behalf of the NYC School construction authority; groundwater found contaminated at this school site (spill reported as found groundwater contaminated. spill #: 0105833. spoke with Srinivas Kanaparthi 718–472–8620 at NYC school construction authority. he mentioned that site is under Brownfield cleanup program. C203030) <-----

as per Phase I for 670 Grand Concourse, only recognized condition found was 1080 gal #2 tank in basement.

02/13/08–Hiralkumar Patel. spoke with Ms. Reddy. they are currently working to hire contractor for soil investigation and tank test at 670 Grand Concourse. mentioned to Ms. Reddy about suspect vent and fill box at former plastic factory area in 676 Grand Concourse. the department may require soil investigation at former plastic factory area also.

03/25/08–Hiralkumar Patel. left message for Ms. Reddy. received call from Ms. Reddy. contractor did soil delineation inside and outside of 676 Grand Concourse. will submit report by end of April, 2008.

05/16/08–Hiralkumar Patel. received investigation report from EPM. abstract:

- three soil borings (B–15, B–16 and B–17) advanced at 670 Grand Concourse (nearby previous boring B–11 and suspect anomaly)
- boring B–15 advanced to four ft below concrete sub–basement floor at 670 Grand Concourse in the vicinity of AST
- boring B–15 was completed at 25 ft bg and was located east of previous boring B–11, mid–way between B–11 and a previously suspected UST
- boring B–17 was completed to 25 ft bg and was located immediately south of suspect UST
- later determined that the suspect UST anomaly identified under sidewalk by GPR was due to underground piping entering the building at 670 Grand Concourse
- one composite sample was collected from B–15 and three composite samples were collected from each of boring B–16 and B–17
- groundwater is expected to be located at least 50 ft bg <-----
- no contamination found in any samples

discussed with DEC Vought. he suggested for Sensitive Receptor Survey as school is located across (and possibly down gradient from) Grand Concourse.

05/20/08–Hiralkumar Patel. spoke with Ms. Reddy. asked her to perform sensitive receptor survey. also asked her to submit tank test result.

sent letter to Ms. Reddy requiring submission of exposure assessment. letter emailed to Ms. Reddy along with requirement of tank test for tank located at 670 Grand Concourse.

06/19/08–Hiralkumar Patel. received call from Ms. Reddy. they will submit exposure assessment report with tank test by 07/10/08.

07/02/08–Hiralkumar Patel. received exposure assessment report from DOT.

based on all available reports, case closed.

Map Identification Number 148 **EFFCO 138 ST.BRONX PT. 2**
 138TH ST / RIDER AVE

BRONX, NY

Spill Number: 8301976

Close Date: 04/01/1986
 TT-Id: 520A-0009-133

MAP LOCATION INFORMATION

Site location mapped by: ADDRESS MATCHING
 Approximate distance from property: 2101 feet to the SSE

ADDRESS CHANGE INFORMATION

Revised street: E 138TH ST / RIDER AVE
 Revised zip code: 10451

Source of Spill: UNKNOWN
 Notifier Type: Other
 Caller Name:
 DEC Investigator: TOMASELLO

Spiller: MICHAEL MARKOWITZ – EFFCO SERVICE STATION
 Notifier Name:
 Caller Agency: NYC FIRE DEPT
 Contact for more spill info:

Spiller Phone:
 Notifier Phone:
 Caller Phone:
 Contact Person Phone:

Category: Known release which created a fire/explosion hazards (inside or outdoors), drinking water supply contamination, or significant releases to surface waters.
 Class: Unable or Unwilling RP – DEC Field Response – DEC Corrective Action Required

Spill Date	Date Cleanup Ceased	Cause of Spill	Meets Cleanup Standards		Penalty Recommended	
10/22/1982	04/01/1986	UNKNOWN	UNKNOWN		NO	

Material Spilled	Material Class	Quantity Spilled	Units	Quantity Recovered	Units	Resource(s) Affected
GASOLINE	PETROLEUM	0	GALLONS	400	GALLONS	GROUNDWATER

Caller Remarks: NO REMARKS GIVEN FOR THIS SPILL

DEC Investigator Remarks:


08/04/08–Vought–Called AG for status of PIN as PIN still open in UIS database. Note possible relation of this spill to open spill #9101008 due to proximity. Vought called AAG secretary Sally Cryan for to see if case was settled and she indicated that case was closed in 2005.

Vought received copy of draft ISR by DEC Quinn from 12/17/90. As per ISR "This spill and PIN number is an extension of SP2768.701. The gas station, after being closed for 6 months installed new 400g tanks and abandoned the old tanks. Effco overfilled the new tanks and the gasoline entered the basement of the building next door". As per ISR, name of spiller:

Effco Service Station
 Mr. Michael Markowitz
 250 East 138th Street
 Bronx, NY

Vought sent copy of these notes to AG Riggi and requested clarification on whether PIN can be closed and requested info for the RP for ISR. See also open spill #9101008 and closed spill 8201286

08/05/08–Vought–Received email from AAG Riggi that the PIN 30657 is closed in AAG office and no ISR is needed. Vought submitted Final ISR with Markowitz as spiller to DEC Oliva for signature. Received signed ISR and sent original to DEC Farrar.

Map Identification Number 149 **146TH &147TH ST/LENOX AVE** **NEW YORK CITY, NY** **Spill Number: 9012864** **Close Date: 03/17/1991**
 146TH &147TH ST/LENOX AVE TT-Id: 520A-0093-711

MAP LOCATION INFORMATION

Site location mapped by: MANUAL MAPPING (4)
 Approximate distance from property: 2117 feet to the NW

ADDRESS CHANGE INFORMATION

Revised street: W 146TH ST / W 147TH ST / LENOX AVE
 Revised zip code: 10039

Source of Spill: INSTITUTIONAL, EDUC, GOV, OTHER Spiller: NYC BUS DEPOT Spiller Phone:
 Notifier Type: Citizen Notifier Name: Notifier Phone:
 Caller Name: MERCEDES HERBERT Caller Agency: CITIZEN Caller Phone: (212) 281-9688
 DEC Investigator: KSTANG Contact for more spill info: Contact Person Phone:

Spill Date	Date Cleanup Ceased	Cause of Spill	Meets Cleanup Standards	Penalty Recommended
03/17/1991	03/17/1991	UNKNOWN	UNKNOWN	NO

Material Spilled	Material Class	Quantity Spilled	Units	Quantity Recovered	Units	Resource(s) Affected
UNKNOWN PETROLEUM	PETROLEUM	-1.00	POUNDS	0.00	POUNDS	AIR

Caller Remarks:

BLACK SMOKE FROM STACK,REFERRED TO NYCDEP AIR RESOURCES.

DEC Investigator Remarks:

Prior to Sept, 2004 data translation this spill Lead_DEC Field was "TANG"

Map Identification Number 150 **SPILL AT VENT PIPE AT RIVERTON APARTMENT COMPLEX** **Spill Number: 1202450** **Close Date: 08/30/2012**
 2225 5TH AVE MANHATTAN, NY TT-Id: 520A-0273-647

MAP LOCATION INFORMATION
 Site location mapped by: PARCEL MAPPING (1)
 Approximate distance from property: 2173 feet to the SW

ADDRESS CHANGE INFORMATION
 Revised street: NO CHANGE
 Revised zip code: 10037

Source of Spill: INSTITUTIONAL, EDUC, GOV, OTHER Spiller: PROPERTY OWNER Spiller Phone:
 Notifier Type: Other Notifier Name: Notifier Phone:
 Caller Name: Caller Agency: Caller Phone:
 DEC Investigator: JBVOUGHT Contact for more spill info: MOSES GULUZIAN Contact Person Phone: (917) 612-5299

Spill Date	Date Cleanup Ceased	Cause of Spill	Meets Cleanup Standards	Penalty Recommended
06/11/2012		UNKNOWN	NO	NO

Material Spilled	Material Class	Quantity Spilled	Units	Quantity Recovered	Units	Resource(s) Affected
UNKNOWN PETROLEUM	PETROLEUM	5.00	GALLONS	0.00	GALLONS	SOIL

Caller Remarks:

Report to DEP that a vent pipe that is spilling oil on to ground. DEP investigated and talked to Supervisor of bldg who stated it just spits oil. Pipe is located at building service entrance on 5th ave side.

DEC Investigator Remarks:

6/12/12-Vought-Primary off-hours responder. Vought called DEP Hazmat (Moses Guluzian Ph:917-612-5299 email:mosesg@dep.nyc.gov) and left message to return call. Vought received call from and spoke to Guluzian and spill caused by repeated minor overfills out of vent pipe into fenced area with "gravel rocks" and 3' vent pipe adjacent to service entrance of building. Vought called PBS contact:

2171-2200 Madison Avenue Holdings *former management company*
 c/o Rose Associates, Inc.
 200 Madison Avenue
 5th Floor
 New York, NY 10022
 Ph:(212)210-6754
 Attn: Jeffrey Heifetz

Vought called owner and they are no longer the management company as of 4/15 for the site and as such the PBS contact info should be changed. The new management company is:

Compass Rock Real Estate
555 5th Avenue
New York, NY 10017
Attn: David Sorise
Ph:(646)657-2961

Robert Risetto
Riverton Houses
Ph:(212)234-7500

Vought called Risetto and spoke to super (Kenny email:kcrosdale@compassrockrealestate.com) and he noted that he was aware of spill and affected area was 2'x2' area of soil. PBS registration shows one 16,000-gallon #2 fuel oil AST and one 24,000-gallon #2 fuel oil AST. Kenny called Ray Sojka of Hess who is delivery company regarding spill. Vought sent letter to Compass Rock requiring collection of one endpoint sample and correction of contact information on PBS registration. Letter also added to e-docs and has one month due date.

6/21/12-Vought-Received email from Kenny that "I spoke with eric sutphen today from hess corp, he is sending a crew out to clean up spill, will keep you posted."

7/9/12-Vought-Received email from Lorthior that "The management of the above site is concerned regarding the NOV that was sent to them. In it you require the Spill to be cleaned up and a report delivered to DEC within one month. As you know, Hess removed 20 drums of soil from the site and we took endpoint samples a week or so ago. But, we are not going to have the results back and a report to you before the deadline in the letter. I explained to the owners that DEC will not fine them while the cleanup is on-going, but they would prefer to hear that from you." Vought sent email to all parties that "To confirm our conversation just now as well as the below email request, the Department approves extension of the deadline for submission of the endpoint sample results, manifests and associated report with respect to the above referenced site until August 15, 2012. Please note however that the PBS registration for the site with the current contact information must be submitted immediately."

7/11/12-Vought-Email

8/30/12-Vought-Received email request from EnviroTrac (Lorthior) for results of DEC review. To date file review by Vought:

Email from EnviroTrac (Lorthior) to DEC Vought-6/28/12. Email noting that EnviroTrac was requested to do a site visit for inspection by Hess and that he will send pictures to Vought. Attached are pictures of spill out vent pipe by UST, staining on pea gravel, excavation of soil and tank piping. Vought added pictures to E-docs.

Email from EnviroTrac to DEC Vought-6/28/12. Email from Lorthior noted that "Eric Sutphen had called me, explained the situation and said that DEC was requesting a soil boring. I went to the site on 6/27 to inspect and determine if site was accessible for a geoprobe. As shown in the previous e-mail (powerpoint presentation) sand is present to about a depth of three feet. After that, it is pea gravel. A total of 20 drums of soil was removed by Hess. The remediation could only get into the very top foot of the pea gravel because of continuous collapse and the concrete retaining wall was being undermined. The top foot of the pea gravel appeared impacted. While I was there, I attempted a hand boring. As shown in the pictures, I drove a PVC pipe into the pea

gravel, used a vacuum cleaner to remove the pea gravel from inside the pipe, drove the pipe in some more and repeated the process. In all, I was able to get to 7 feet below grade (3 feet deeper than the excavation). At this point I was still in the pea gravel, but the pea gravel I was obtaining from the boring was not stained and did not exhibit an odor. I placed a sample in a jar, hit it with the PID and got 0.0. So, the petroleum impact stops somewhere between four and seven feet below grade. I also spoke to the super. He said there is a concrete slab below the pea gravel. Given the diameter of the tank (10 feet), this slab is probably 13 or 14 feet below grade. I took one endpoint sample from the sand, just above the pea gravel layer, to serve as a sidewall endpoint sample for the excavation. In terms of a bottom endpoint, we can't analyze pea gravel, so will my PID of the sample from seven feet down suffice? The sidewall endpoint was submitted to a lab for VOC and SVOC STARS analysis. Will this soil boring, along with the soil removal and disposal, be enough to obtain closure? Please let me know so I can prepare a formal closure letter. Thanks" Attached were emails showing boring location and recovered peagravel from boring. Vought added Photos to e-docs.

Closure Request (EnviroTrac)-8/14/12. 24,000-gallon #2 fuel oil UST is located on east side of building. During a delivery on 1/21/12, a "small amount" of #2 fuel oil was released via the top of the vent pipe. PTC performed initial excavation around vent pipe and it was noted that from grade there was 2-3 feet of sand underlain by pea gravel around the UST. Given UST dimensions pea gravel is approximately 12' thick. UST immediately adjacent to concrete retaining wall. Excavation of impacted soils had to stop at 4' bg due to undermining of retaining wall. Furthermore pea gravel resulted in constant collapse of excavation sidewalls. Some "material remaining in the excavation" had petroleum odors and as such EnviroTrac hired to investigate. Shallow hand boring through PVC pipe (due to pea gravel) was performed to a total depth of seven feet below grade. Samples from seven feet below grade "did not exhibit any visual or olfactory evidence of petroleum impact" and samples were screened with PID and showed no detectable concentrations of VOCs. Sample collected from three feet below grade from sand. Soil had "mild petroleum odor" but lab analysis showed only a detection of pyrene at 32ppb. (below CP51 standards). Vought added report to e-docs.

8/30/12-Vought-Spill closed by Vought as no CP51 exceedences in bottom endpoint sample as well as vertical delineation of soil contamination in pea gravel. Spill closure letter sent to Compass Rock with cc to EnviroTrac. Vought added letter to E-docs.

Map Identification Number 151**RIVERTON ASSOCIATES - MISC**

2237 5TH AVE

MANHATTAN, NY

Spill Number: 0312468**Close Date: 05/16/2006**

TT-Id: 520A-0093-744

MAP LOCATION INFORMATION

Site location mapped by: PARCEL MAPPING (2)

Approximate distance from property: 2173 feet to the SW

ADDRESS CHANGE INFORMATION

Revised street: NO CHANGE

Revised zip code: NO CHANGE

Source of Spill: COMMERCIAL/INDUSTRIAL

Notifier Type: Other

Caller Name: ANTHONY LARA

DEC Investigator: Unassigned

Spiller:

Notifier Name: ANTHONY LARA

Caller Agency: PETROLEUM TANK CLEANERS

Contact for more spill info: ADAM

Spiller Phone:

Notifier Phone: (732) 416-0269

Caller Phone: (732) 416-0269

Contact Person Phone: (347) 865-3590

Category: Known petroleum or hazardous material release with minimal potential for fire/explosion (indoors or outdoors), drinking water contamination, or releases to surface waters.

Class: Willing RP - No DEC Field Response - Corrective Action Initiated or Completed by RP or Other Agency

Spill Date	Date Cleanup Ceased	Cause of Spill	Meets Cleanup Standards		Penalty Recommended		
02/09/2004		OTHER	NO		NO		
Material Spilled		Material Class	Quantity Spilled	Units	Quantity Recovered	Units	Resource(s) Affected
#2 FUEL OIL		PETROLEUM	0	POUNDS	0	POUNDS	SOIL

Caller Remarks:

AN UNKNWON AMOUNT OF #2 SPILLED. PETROLEUM TANK CLEANERS ARE ON THERE WAY TO CLEAN IT UP RIGHT NOW

DEC Investigator Remarks:

Relevant information obtained from log book:

1/15/04 – building swithched to oil heat

1/16/04 – building swithched back to gas – tank contents 12,500g

1/17/04 – Delivery of 5,001 gal

building operated solely on gas 1/17 to present.

2/9/04 – 16,000 gallons remain in tank

Prior to Sept, 2004 data translation this spill Lead_DEC Field was "DEMEO"

2/10/04 TJD

Site inspection by Demeo (recall). Tank is 25,000 gal UST, buried in courtyard IFO 2225/2235 Fifth Avenue. Building maintenance workers discovered oil seeping into boiler room in early afternoon. Building management contacted Castle Oil and PTC to empty #2 oil from leaking tank. Building is dual fuel (oil/gas) running primarily on gas. There are 12 buildings in complex serviced by the common heating plant.

1) On 2/9/2004, #2 oil originating from an onsite 25,000-gallon UST, spill was opened then.

4/29/04 TJD

Work plan submitted by Airtek Environmental conditionally approved. Work Plan and approval letter in file.

2) Subsurface Investigation Report, dated 8/6/2004. 6 soil borings on north, south and west of the UST were performed. 6 soil samples (SB-1 to SB-6) and 4 groundwater samples (SB-2, SB-3, SB-5 and SB-6) were collected. Elevated concentration in both soil and groundwater were observed.

3) Proposed to remove the old UST and install a new fiberglass UST. DEC helped to have DOT assistant to relocate the bus stop for removing tank activity.

* based on tank inventory records worst case release is approximately 1,500 gallons.

9/23/04 TJD

Subsurface investigation report reviewed and verbally approved. 25K UST to be removed and all contaminated soils excavated. Prior notification of scheduled field work is required in order to permit inspection of the open excavation. Work to begin with 4 weeks.

PTC and Castle emptied tank contents. Building representative (Adam Holland) directed to keep tank empty and out of service until repairs have been made and tank pass tightness test. Sub-surface investigation is required. Soil contamination letter sent to RP (Riverton Associates).

12/15/04 TJD

Demeo contacted Vic Ricchezza (Airtech) in an effort to obtain project status. Currently, the remediation is on hold until safety concerns of prospective contractors have been addressed. Demeo has requested Airtech document reasons for the delay in formal correspondence to DEC. Anticipate receipt of documentation within 1 week.

2/23/05 – Austin – project reassigned from DeMeo to Sawyer

Waiting for Tank Closure Report. Call the consultant, Victor Ricchezza, (Airtek) and left message to call back.

8/23/05–Vought–Spoke to Vick Ricchezza (Air Tech 917–270–5172). Leak from from 25000 gallon UST of #2 fuel oil. Oil leaking through boiler room wall. UST was removed today and contaminated oil was found. Groundwater has been impacted and free product on site (1/2" of product). Excavation had to be shored. Contaminated soil will be excavated as much as possible. Clean endpoints will not be possible. Vought suggested that Ricchezza call DEC Drumm for further requirements.

J. Durnin: August 23, 2005–Airtek Environmental Corp. was hired to oversee the removal and replacement of the 25,000 gallon UST.

J. Durnin: August 25, 2005–Durnin visits site to witness tank excavation pit and affected basement.

J. Durnin: August 31, 2005– Durnin visits site to witness installation of new 25,000 gallon UST.

12/19/05–Sharif// Case was transferred from Rahman to Koon Tang for reassignment.


12/30/2005 – Feng – File reviewed by Feng:

1/3/2006 – Feng – Vicotor Ricchezza from AirTek called back and saying that they removed the tank and installed a new one in the same spot. Monitoring wells were installed nearby for groundwater sampling. (RJF)

J. Durnin: February 13, 2006–Airtek Environmental Corp. submits a Remedial Action Report, Exposure Assessment report and a CD of photographs.

J. Durnin: The Remedial Action Report was reviewed and approved on April 17, 2006.

J. Durnin: May 16, 2006, Based on the Remedial Action Report and a subsequent site investigation findings by the Owner's environmental consultant, Spill No. 0312468 is closed.

Map Identification Number 152	GAS STATION-EXCAVATION		Spill Number: 0607773	Close Date: 02/02/2007
	242 EAST 138TH STREET	BRONX, NY 10451		TT-Id: 520A-0013-042
MAP LOCATION INFORMATION		ADDRESS CHANGE INFORMATION		
Site location mapped by: PARCEL MAPPING (1)		Revised street: NO CHANGE		
Approximate distance from property: 2217 feet to the SSE		Revised zip code: NO CHANGE		
Source of Spill: UNKNOWN		Spiller: UNKNOWN		Spiller Phone:
Notifier Type: Affected Persons		Notifier Name:		Notifier Phone:
Caller Name:		Caller Agency:		Caller Phone:
DEC Investigator: JBVOUGHT	Contact for more spill info: ERT		Contact Person Phone: (212) 580-8383	

Spill Date	Date Cleanup Ceased	Cause of Spill	Meets Cleanup Standards		Penalty Recommended	
10/08/2006		UNKNOWN	NO		NO	
Material Spilled	Material Class	Quantity Spilled	Units	Quantity Recovered	Units	Resource(s) Affected
GASOLINE	PETROLEUM	0	GALLONS	0	GALLONS	SOIL

Caller Remarks:


CALLER REPORTS AN ODOR OF GASOLINE IN SOIL IN EXCAVATION. PROPERTY IS LOCATED ADJACENT TO A FORMER GASOLINE STATION. NO TO FIVE QUESTIONS. REF 202810.

DEC Investigator Remarks:

Con Ed no. 202810. Crew excavating in street encountered sheen and gasoline odor. Location in adjacent to gas station. Referred to Spills staff (Patel) for follow-up. (JHO)
 01/16/07 Rahman- I inspected the site today and changed the site address from 234 Rider Ave to 242 E 138 Street(abandoned gas station) as the potential source.A csl was sent to (property shark)
 Think Big Auto Rentals and Leasing Systems, Inc
 250 E 138th Street
 Bronx, NY 10451

Letter returned undelivered as recipient not available.

2/2/07–Vought–This spill reassigned from DEC Rahman to DEC Vought due to PIN status. This spill closed and referred to open spill #9101008 (open pin project).

Map Identification Number 153 **PATTERSON HOUSES –NYCHA** **Spill Number: 0506695** **Close Date: 12/30/2009**
 301 EAST 143RD STREET BRONX, NY TT-Id: 520A–0012–081

MAP LOCATION INFORMATION

Site location mapped by: PARCEL MAPPING (1)
 Approximate distance from property: 2227 feet to the ESE

ADDRESS CHANGE INFORMATION

Revised street: NO CHANGE
 Revised zip code: 10451

Source of Spill: PRIVATE DWELLING	Spiller: FRANK INOA	Spiller Phone: (718) 707–5718
Notifier Type: Responsible Party	Notifier Name: FRANK INOA	Notifier Phone: (718) 707–5718
Caller Name: FRANK INOA	Caller Agency: NYC HOUSING AUTHORITY	Caller Phone: (718) 707–5718
DEC Investigator: jkkann	Contact for more spill info: FRANK INOA	Contact Person Phone: (718) 707–5718

Category: Known petroleum or hazardous material release with minimal potential for fire/explosion (indoors or outdoors), drinking water contamination, or releases to surface waters.
 Class: Willing RP – No DEC Field Response – Corrective Action Initiated or Completed by RP or Other Agency

Spill Date	Date Cleanup Ceased	Cause of Spill	Meets Cleanup Standards		Penalty Recommended	
08/31/2005		UNKNOWN	NO		NO	

Material Spilled	Material Class	Quantity Spilled	Units	Quantity Recovered	Units	Resource(s) Affected
#2 FUEL OIL	PETROLEUM	0	GALLONS	0	GALLONS	SOIL

Caller Remarks:


TANK REMOVAL, SOIL BORINGS WERE DONE AND CAME BACK SHOWING CONTAMINATION

DEC Investigator Remarks:

11/1/05: This spill transferred from J.Kolleeny to S.Kraszewski.

9/22/06: Spill transferred from Kraszewski to Kann.

12/30/09: J.kann – spill consolidated with 8906597

Map Identification Number 154 **TRANSCON INTERNATIONAL INC.** **Spill Number: 1112289** **Close Date: 03/15/2012**
 234 RIDER AVE/241 EAST 137TH STREET BRONX, NY TT-Id: 520A-0271-472

MAP LOCATION INFORMATION

Site location mapped by: PARCEL MAPPING (2)
 Approximate distance from property: 2232 feet to the SSE

ADDRESS CHANGE INFORMATION

Revised street: NO CHANGE
 Revised zip code: NO CHANGE

Source of Spill: COMMERCIAL/INDUSTRIAL Spiller: JOHN MULLANE Spiller Phone:
 Notifier Type: Other Notifier Name: Notifier Phone:
 Caller Name: Caller Agency: Caller Phone:
 DEC Investigator: JBVOUGHT Contact for more spill info: JEFF ROWLEY Contact Person Phone:

Spill Date	Date Cleanup Ceased	Cause of Spill	Meets Cleanup Standards	Penalty Recommended
01/23/2012		UNKNOWN	NO	NO

Material Spilled	Material Class	Quantity Spilled	Units	Quantity Recovered	Units	Resource(s) Affected
UNKNOWN PETROLEUM	PETROLEUM	0	UNKNOWN	0	UNKNOWN	GROUNDWATER

Caller Remarks:

contamination source under investigation

DEC Investigator Remarks:

1/23/12-Vought-Called and spoke to Jeff Rowely (Lender Consulting Ph:(716) 845-6145) and he will be sending in full report for review. Spill assigned to Vought due to possible relation to open spill #9101008 also managed by DEC Vought. Vought received email Limited and Focused Subsurface Soil & Groundwater Investigation Report from LCS dated 1/6/12.

3/6/12-Vought-Received call from Stuart Harker (MT Bank Ph:718-349-8092 Cell:347-840-1354 Fax:718-349-0535) and MT who is lender and will be mortgaging property). Stuart requesting urgent case review as they are seeking to finance property.

3/14/12-Vought-Reviewed Lim Limited and Focused Subsurface Soil & Groundwater Investigation Report dated 1/6/12 from LCS Daniel Tucholski. Site occupied by one commercial structure. Site was utilized as a "foundry and/or factory" from 1944-1968. Work being performed for:

Mr. Stuart Harker
 M&T Bank
 10-30 Jackson Avenue
 Long Island City, NY 10451

Five soil borngs performed and two temporary monitoring wells installed. Grounwater at 5-6'bg. Soil analyticals show no CP5 VOC SCO exceedences. Groundwater analyticals show 29ppb benzene(TPMW1), 6.5ppb isopropylbenzene(TPMW2) and 16ppb benzene(TPMW2). Groundwater exceedences attributable to open long term spill #9101008 at adjacent site. Report recommends forwarding to NYSDEC. PBS database researched by Vought and no registration found for site which is in accordance with lack of USTs supported by report. Spill closed by Vought due to nominal TOGs 1.1.1 Groundwater Standard exceedences, high probability of natural aerobic/anaerobic biodegradation of remaining contamination and open adjacent source spill. Spill Closure letter edoc'd and sent via fax and mail to Harker at above address.

Map Identification Number 155 **MANHOLE #15937** **Spill Number: 9908154** **Close Date: 02/20/2002**
 E 139TH ST & MORRIS AV BRONX, NY TT-Id: 520A-0007-199

MAP LOCATION INFORMATION

Site location mapped by: ADDRESS MATCHING
 Approximate distance from property: 2239 feet to the SSE

ADDRESS CHANGE INFORMATION

Revised street: E 139TH ST / MORRIS AV
 Revised zip code: NO CHANGE

Source of Spill: UNKNOWN	Spiller: UNKNOWN	Spiller Phone:
Notifier Type: Affected Persons	Notifier Name: MR MARKERT	Notifier Phone: (212) 580-6763
Caller Name: STEPHEN CRIBBEN	Caller Agency: CON EDISON	Caller Phone: (212) 580-8576
DEC Investigator: CAENGELH	Contact for more spill info: STEPHEN CRIBBEN	Contact Person Phone: (212) 580-8576

Category: Known petroleum or hazardous material release with minimal potential for fire/explosion (indoors or outdoors), drinking water contamination, or releases to surface waters.

Class: Willing RP - DEC Field Response - Corrective Action Initiated, Taken Over, or Completed by RP or Other Agency

Spill Date	Date Cleanup Ceased	Cause of Spill	Meets Cleanup Standards	Penalty Recommended
10/05/1999		UNKNOWN	NO	NO


Material Spilled	Material Class	Quantity Spilled		Quantity Recovered		Resource(s) Affected
		Units		Units		
UNKNOWN PETROLEUM	PETROLEUM	1.00	GALLONS	0.00	GALLONS	SOIL

Caller Remarks:

1 GALLON OF AN UNKNOWN OIL ON 300 GALLONS OF WATER - CON ED #128246 - SAMPLES TAKEN & CLEAN UP PENDING RESULTS

DEC Investigator Remarks:

Prior to Sept, 2004 data translation this spill Lead_DEC Field was "ENGELHARDT"

Map Identification Number 156  **MTA**
711 LENOX AVE

MANHATTAN, NY

Spill Number: 1002713

Close Date: 06/21/2010
TT-Id: 520A-0253-048

MAP LOCATION INFORMATION

Site location mapped by: PARCEL MAPPING (2)
Approximate distance from property: 2264 feet to the NW

ADDRESS CHANGE INFORMATION

Revised street: NO CHANGE
Revised zip code: NO CHANGE

Source of Spill: GASOLINE STATION OR PBS FACILITY
Notifier Type: Other
Caller Name:
DEC Investigator: smsanges

Spiller: MTA
Notifier Name:
Caller Agency:
Contact for more spill info: UNKNOWN

Spiller Phone:
Notifier Phone:
Caller Phone:
Contact Person Phone:

Category: Known petroleum or hazardous material release with minimal potential for fire/explosion (indoors or outdoors), drinking water contamination, or releases to surface waters.
Class: Willing RP – No DEC Field Response – Corrective Action Initiated or Completed by RP or Other Agency

Spill Date	Date Cleanup Ceased	Cause of Spill	Meets Cleanup Standards		Penalty Recommended	
06/09/2010		OTHER	NO		NO	


Material Spilled	Material Class	Quantity Spilled	Units	Quantity Recovered	Units	Resource(s) Affected
GASOLINE	PETROLEUM	0	GALLONS	0	GALLONS	SOIL

Caller Remarks:

removing old fuel tanks/gas smell in air

DEC Investigator Remarks:

Sangesland spoke to Tibbe. He said the full city block West 146 to West 147 between 7th Ave and Lenox Ave is the "Mother Clara Hale MTA Bus Depot". The full block is a giant construction pit as the MTA removes tanks and "deals" with the contamination that remains. For the next 1-2 weeks there will be smell in the area until the area is permanently capped. This odor spill complaint is closed

Map Identification Number 157 **MANHOLE 4526** **Spill Number: 0012262** **Close Date: 08/17/2001**
 EAST 153RD STREET+GERARD BRONX, NY TT-Id: 520A-0009-080

MAP LOCATION INFORMATION

Site location mapped by: ADDRESS MATCHING
 Approximate distance from property: 2275 feet to the NNE

ADDRESS CHANGE INFORMATION

Revised street: E 153RD ST / GERARD AVE
 Revised zip code: 10451

Source of Spill: UNKNOWN	Spiller: UNKNOWN	Spiller Phone:
Notifier Type: Affected Persons	Notifier Name: SAME	Notifier Phone:
Caller Name: RICHARD ROACH	Caller Agency: CON EDISON	Caller Phone: (212) 580-6763
DEC Investigator: OKWUOHA	Contact for more spill info: RICHARD ROACH	Contact Person Phone: (212) 580-6763

Category: Known petroleum or hazardous material release with minimal potential for fire/explosion (indoors or outdoors), drinking water contamination, or releases to surface waters.
 Class: Willing RP – No DEC Field Response – Corrective Action Initiated or Completed by RP or Other Agency

Spill Date	Date Cleanup Ceased	Cause of Spill	Meets Cleanup Standards	Penalty Recommended
02/14/2001		UNKNOWN	NO	NO

Material Spilled	Material Class	Quantity Spilled	Units	Quantity Recovered	Units	Resource(s) Affected
OTHER	OTHER	1.00	GALLONS	1.00	GALLONS	SOIL
The following material was dropped or revised by the NYS DEC. Call Toxics Targeting for more information						
OTHER PETROLEUM	UNKNOWN	1.00	GALLONS	0.00	GALLONS	

Caller Remarks:

THEY FOUND A SPILL IN THIER MANHOLE TREATED AS 50 TO 499
 SPILL IS BEING CLEANED UP

DEC Investigator Remarks: DEC INVESTIGATOR REMARKS NOT AVAILABLE FOR THIS SPILL ACCORDING TO THE LAST UPDATE.

The following DEC Investigator Remarks were available prior to 1/1/2002:

E2MIS Notes 2/14/01: Flush mechanic Guarino found 1 pint of oil in mud area 2'x2'. No water in manhole. No sewer connection. No private property affected. No sewer or waterway affected. No smoke or fire. Clean up being done is being done as 50 – 499ppm. (MO 2/22/01)

Map Identification Number 158 **256 EAST 138TH STREET / B**
 256 EAST 138TH STREET

NEW YORK CITY, NY

Spill Number: 8607320

Close Date: 12/29/2005
 TT-Id: 520A-0011-457

MAP LOCATION INFORMATION

Site location mapped by: PARCEL MAPPING (1)
 Approximate distance from property: 2301 feet to the SSE

ADDRESS CHANGE INFORMATION

Revised street: NO CHANGE
 Revised zip code: NO CHANGE

Source of Spill: GASOLINE STATION OR PBS FACILITY
 Notifier Type: Fire Department
 Caller Name:
 DEC Investigator: JXGRECO

Spiller: GAS STOP
 Notifier Name:
 Caller Agency:
 Contact for more spill info:

Spiller Phone:
 Notifier Phone:
 Caller Phone:
 Contact Person Phone:

Category: Known or probable release, where, without action, there is a potential for a fire/explosion hazard (indoors or outdoors),
 contamination of drinking water supplies, or significant release to surface waters.
 Class: Willing RP – No DEC Field Response – Corrective Action Initiated or Completed by RP or Other Agency

Spill Date	Date Cleanup Ceased	Cause of Spill	Meets Cleanup Standards		Penalty Recommended	
03/03/1987		UNKNOWN	NO		NO	

Material Spilled	Material Class	Quantity Spilled	Units	Quantity Recovered	Units	Resource(s) Affected
GASOLINE	PETROLEUM	-1.00	POUNDS	0.00	POUNDS	GROUNDWATER

Caller Remarks:

GASOLINE SEEPING THROUGH WALL IN BASEMENT.FORTY-TWO 550 GALLON TANKS AT GAS STATION.

DEC Investigator Remarks:

Prior to Sept, 2004 data translation this spill Lead_DEC Field was "ROMMEL"
 / / : FIRE DEPT. ON THE SCENE. D.E.C. ON THE WAY.

2/18/04 –AUSTIN – REASSIGNED FROM TOMASELLO TO ROMMEL

7/2005 Spill transferred to Greco as part of Spills Closure Initiative. A quick review indicates this spill cannot be easily closed. JDG

Owner appears to be:

Gamma Precision Corp
 Address: 256 E 138th St, Bronx, New York 10451-6428

Telephone: 718-402-6333

Greco spoke with Mr. Imre Mersich, the former owner and current operator of Gamma Precision. Mr. Mersich claims that the NYSDEC was involved in a cleanup of the gas station next door and that cleanup was finished several years ago. He also states that he is in the basement often, and no-longer smells any problem. I will need to check with region 2 to see what cleanup efforts were taken. JDG 7/28/05

12/29/05 The property next door is the home of two open spills (No. 9101008 & No. 9101289) which are being addressed under PIN 91214. These spill(s) are apparently the cause of problems detected previously at 256 East 138th St. Since recent contact with the operator of the building at 256 East 138th Street indicated that the impacts to that property have been addressed satisfactorily, this spill is being closed. JDG

Map Identification Number 159 **GETTY#58409** **Spill Number: 0701951** **Close Date: 05/17/2007**
 119 W. 145TH ST MANHATTAN, NY TT-Id: 520A-0090-214

MAP LOCATION INFORMATION

Site location mapped by: PARCEL MAPPING (1)
 Approximate distance from property: 2319 feet to the NW

ADDRESS CHANGE INFORMATION

Revised street: NO CHANGE
 Revised zip code: NO CHANGE

Source of Spill: GASOLINE STATION OR PBS FACILITY Spiller: JOSEPH GAVIN – GETTY#58409 Spiller Phone: (631) 694-9696
 Notifier Type: Other Notifier Name: Notifier Phone:
 Caller Name: Caller Agency: Caller Phone:
 DEC Investigator: smsanges Contact for more spill info: JOSEPH GAVIN Contact Person Phone: (631) 694-9696

Category: Known petroleum or hazardous material release with minimal potential for fire/explosion (indoors or outdoors), drinking water contamination, or releases to surface waters.
 Class: Willing RP – No DEC Field Response – Corrective Action Initiated or Completed by RP or Other Agency

Spill Date	Date Cleanup Ceased	Cause of Spill	Meets Cleanup Standards		Penalty Recommended	
05/17/2007		OTHER	NO		NO	
Material Spilled	Material Class	Quantity Spilled	Units	Quantity Recovered	Units	Resource(s) Affected
GASOLINE	PETROLEUM	0	GALLONS	0	GALLONS	SOIL

Caller Remarks:

PBS No: 2-309834

IN MONITORING WELL:

DEC Investigator Remarks:

This site has a long term remediation project (Spill #9713385)
 R.Feng is the DEC case manager and she has been told about this "product in well" problem.
 Closed refer to spill 9713385

Map Identification Number 160 **APARTMENT BUILDING** **Spill Number: 0908866** **Close Date: 11/09/2009**
 101 WEST 140TH MANHATTAN, NY TT-Id: 520A-0235-027

MAP LOCATION INFORMATION

Site location mapped by: PARCEL MAPPING (1)
 Approximate distance from property: 2401 feet to the W

ADDRESS CHANGE INFORMATION

Revised street: 101 W 140TH ST
 Revised zip code: NO CHANGE

Source of Spill: COMMERCIAL/INDUSTRIAL Spiller: unk Spiller Phone:
 Notifier Type: Other Notifier Name: Notifier Phone:
 Caller Name: Caller Agency: Caller Phone:
 DEC Investigator: jbvought Contact for more spill info: ANDREW KELLY Contact Person Phone: (718) 595-4761

Category: Known petroleum or hazardous material release with minimal potential for fire/explosion (indoors or outdoors), drinking water contamination, or releases to surface waters.

Class: Willing RP – No DEC Field Response – Corrective Action Initiated or Completed by RP or Other Agency

Spill Date	Date Cleanup Ceased	Cause of Spill	Meets Cleanup Standards		Penalty Recommended	
11/06/2009		UNKNOWN	NO		NO	


Material Spilled	Material Class	Quantity Spilled	Units	Quantity Recovered	Units	Resource(s) Affected
#2 FUEL OIL	PETROLEUM	25.00	UNKNOWN	0.00	UNKNOWN	

Caller Remarks:

spill of approx 25 gallons in basement of apartment building, spill is contained, NYPD responded to scene. Fire Fighter Chambers was on scene, (347)203-6866, they have left scene.

DEC Investigator Remarks:

11/9/09-Vought-Second day off-hours responder. See open spill #0908865 at same location. This spill duplicate spill and closed by Vought.

Map Identification Number 161 **RESIDENTS**
 730 GRAND CONCOURSE

BRONX, NY

Spill Number: 1412201

Close Date: 03/30/2015
 TT-Id: 520A-0306-392

MAP LOCATION INFORMATION

Site location mapped by: PARCEL MAPPING (1)
 Approximate distance from property: 2403 feet to the NE

ADDRESS CHANGE INFORMATION

Revised street: NO CHANGE
 Revised zip code: UNKNOWN

Source of Spill: PRIVATE DWELLING
 Notifier Type: Other
 Caller Name:
 DEC Investigator: vszhune

Spiller: RIZZO - UNKNOWN
 Notifier Name:
 Caller Agency:
 Contact for more spill info: RIZZO

Spiller Phone:
 Notifier Phone:
 Caller Phone:
 Contact Person Phone: (347) 465-1112

Spill Date	Date Cleanup Ceased	Cause of Spill	Meets Cleanup Standards	Penalty Recommended
03/28/2015		UNKNOWN	NO	NO


Material Spilled	Material Class	Quantity Spilled	Units	Quantity Recovered	Units	Resource(s) Affected
#4 FUEL OIL	PETROLEUM	40.00	GALLONS	0.00	GALLONS	
#4 FUEL OIL	PETROLEUM	40.00	GALLONS	0.00	GALLONS	

Caller Remarks:

caller reporting spill to concrete driveway, clean up is pending

DEC Investigator Remarks:

3/30/15-Zhune responded to this spill. Spoke to Mr. Rizzo the superintendent. As per Mr. Rizzo the oil company overfilled the tank. Aproximately 40 gallons of oil #4 came by the vent pipe and it went onto the concrete floor of the garage. No drain, no soil impacted. Riteway cleaned the spill.
 At the time of my inspection the spill spill was cleaned. There was drums with the contaminated material that they removed to clean the spill. I spoke to Anthony Lara from Rite way. He said they were on the way to remove the drums. Spill Closed.

Map Identification Number 162 **ER AUTO PARTS**
 2592 THIRD AV

BRONX, NY

Spill Number: 9707359

Close Date: 02/13/2003
 TT-Id: 520A-0010-385

MAP LOCATION INFORMATION

Site location mapped by: PARCEL MAPPING (1)
 Approximate distance from property: 2403 feet to the SSE

ADDRESS CHANGE INFORMATION

Revised street: 2592 3RD AVE
 Revised zip code: 10454

Source of Spill: COMMERCIAL/INDUSTRIAL Spiller: ROBERT NATALE – SAFETY KLEEN Spiller Phone: (718) 429-0657
 Notifier Type: Responsible Party Notifier Name: JOHN MCCARTHY Notifier Phone:
 Caller Name: ROBERT NATALE Caller Agency: SAFETY KLEEN Caller Phone: (718) 429-0657
 DEC Investigator: TOMASELLO Contact for more spill info: ROBERT NATALE Contact Person Phone: (718) 429-0657

Category: Investigation indicates there was no spill.
 Class: Any Type of RP Including No RP – No DEC Field Response – Corrective Action by Spill Response Not Required

Spill Date	Date Cleanup Ceased	Cause of Spill	Meets Cleanup Standards		Penalty Recommended	
09/22/1997		OTHER	NO		NO	

Material Spilled	Material Class	Quantity Spilled	Units	Quantity Recovered	Units	Resource(s) Affected
UNKNOWN MATERIAL	OTHER	6.00	GALLONS	6.00	GALLONS	SOIL

Caller Remarks:

PRODUCT 105 SOLVENT – DRUM CONTAINING PRODUCT FELL OFF LIFT GATE AND WHEN IT HIT THE GROUND LID FELL OFF CAUSING SPILL – SPILL CLEANED UP

DEC Investigator Remarks: NO DEC INVESTIGATOR REMARKS GIVEN FOR THIS SPILL.

Map Identification Number 163 **MANHOLE #7087** **Spill Number: 9904014** **Close Date: 04/04/2002**
 IFO 301 E 149TH SR BRONX, NY TT-Id: 520A-0010-016

MAP LOCATION INFORMATION
 Site location mapped by: MANUAL MAPPING (3)
 Approximate distance from property: 2430 feet to the E

ADDRESS CHANGE INFORMATION
 Revised street: NO CHANGE
 Revised zip code: 10451

Source of Spill: UNKNOWN Spiller: UNKNOWN – UNKNOWN Spiller Phone:
 Notifier Type: Affected Persons Notifier Name: JOE SCHLEMBACK Notifier Phone:
 Caller Name: RICHARD ROACH Caller Agency: CON EDISON Caller Phone: (212) 580-6764
 DEC Investigator: CAENGELH Contact for more spill info: CALLER Contact Person Phone:

Category: Known petroleum or hazardous material release with minimal potential for fire/explosion (indoors or outdoors), drinking water contamination, or releases to surface waters.
 Class: Willing RP – No DEC Field Response – Corrective Action Initiated or Completed by RP or Other Agency

Spill Date	Date Cleanup Ceased	Cause of Spill	Meets Cleanup Standards		Penalty Recommended	
07/07/1999		UNKNOWN	NO		NO	
Material Spilled	Material Class	Quantity Spilled	Units	Quantity Recovered	Units	Resource(s) Affected
UNKNOWN PETROLEUM	PETROLEUM	2.00	GALLONS	0.00	GALLONS	SOIL

Caller Remarks:

1.5 GALS OF OIL ON 75 GALS OF WATER/CLEAN UP WILL BEGIN WHEN TEST RESULT IS IN

DEC Investigator Remarks:

Prior to Sept, 2004 data translation this spill Lead_DEC Field was "ENGELHARDT"

Map Identification Number 164

HESS/MERIT GAS STA.
120 WEST 145TH STREET

MANHATTAN, NY

Spill Number: 9212043

Close Date: 04/21/2004
TT-Id: 520A-0093-707

MAP LOCATION INFORMATION

Site location mapped by: PARCEL MAPPING (1)
Approximate distance from property: 2442 feet to the WNW

ADDRESS CHANGE INFORMATION

Revised street: NO CHANGE
Revised zip code: NO CHANGE

Source of Spill: GASOLINE STATION OR PBS FACILITY
Notifier Type: Responsible Party
Caller Name: AL FERREIOLLO
DEC Investigator: WXSUN

Spiller: HESS/MERIT GAS STA.
Notifier Name:
Caller Agency: MERIT OIL-PROJ COORDINATO
Contact for more spill info:

Spiller Phone:
Notifier Phone:
Caller Phone: (516) 731-4100
Contact Person Phone:

Category: Known or probable release, where, without action, there is a potential for a fire/explosion hazard (indoors or outdoors), contamination of drinking water supplies, or significant release to surface waters.
Class: Willing RP - DEC Field Response - Corrective Action Initiated, Taken Over, or Completed by RP or Other Agency

Spill Date	Date Cleanup Ceased	Cause of Spill	Meets Cleanup Standards		Penalty Recommended	
01/20/1993		UNKNOWN	NO		NO	
Material Spilled	Material Class	Quantity Spilled	Units	Quantity Recovered	Units	Resource(s) Affected
UNKNOWN PETROLEUM	PETROLEUM	-1.00	POUNDS	0.00	POUNDS	AIR

VAPORS (PETROLEUM) PETROLEUM 0 POUNDS 0 POUNDS AIR

Caller Remarks:

VAPORS COMING UP AROUND CONDUCTS FOR ELECTRIC LINES,F.D. WAS AT SCENE

DEC Investigator Remarks:

Prior to Sept, 2004 data translation this spill Lead_DEC Field was "SUN"
04/22/2004-File Update by Sun:

-Update Report (October 2003 through January 2004) by EnviroTrac: Four (4) monitoring wells were gauged and sampled on 1/30/2003. The depths to groundwater ranged from 13.95 to 15.65 feet below grade. Groundwater flow direction was towards the southwest. No free product was detected in any of the monitoring wells. Based on the groundwater sampling data of this report and based on overall downward trend of chemical concentrations of compounds over the last three sampling events, and no sensitive receptor is located up and down-gradient of MW-4, this spill is closed.

Map Identification Number 165

MANHOLE #6475

Spill Number: 9907459

Close Date: 11/29/1999



3RD AVE ANDE E.138TH ST

BRONX, NY

TT-Id: 520A-0014-233

MAP LOCATION INFORMATION

Site location mapped by: MANUAL MAPPING (3)
Approximate distance from property: 2453 feet to the SSE

ADDRESS CHANGE INFORMATION

Revised street: 3RD AVENUE / EAST 138TH STREET
Revised zip code: 10451

Source of Spill: UNKNOWN
Notifier Type: Affected Persons
Caller Name: FRANK MASSERIA
DEC Investigator: JHOCONNE

Spiller: UNKNOWN - UNKNOWN
Notifier Name: MR SCHIMDT
Caller Agency: CON EDISON
Contact for more spill info:

Spiller Phone:
Notifier Phone:
Caller Phone: (212) 580-6763
Contact Person Phone:

Category: Known petroleum or hazardous material release with minimal potential for fire/explosion (indoors or outdoors), drinking water contamination, or releases to surface waters.

Class: Willing RP - DEC Field Response - Corrective Action Initiated, Taken Over, or Completed by RP or Other Agency

Spill Date	Date Cleanup Ceased	Cause of Spill	Meets Cleanup Standards	Penalty Recommended
09/21/1999		UNKNOWN	NO	NO

Material Spilled	Material Class	Quantity Spilled	Units	Quantity Recovered	Units	Resource(s) Affected
UNKNOWN PETROLEUM	PETROLEUM	1.00	GALLONS	0.00	GALLONS	SOIL

Caller Remarks:

1 quart unk oil on 250 gal of water in manhole –sample taken and
clean up pending results – con ed #127921

DEC Investigator Remarks:

Prior to Sept, 2004 data translation this spill Lead_DEC Field was "O'CONNELL"
CON ED E2MIS NOTES:

APPROX 1 quart oil in approx 250 gallons water...sample taken, conduit plate 6–B–4 indicates no sewer connections.

pcb<1ppm 99–09908

Cleanup completed on 10–1–99 at 1400 hours, 2qts oil and 500 gallons water removed via tanker, manhole then flushed, sewer conn plugged, tag removed.

Map Identification Number 166

MANHOLE # 17459
LINCOLN AV \$ E138TH ST

BRONX, NY

Spill Number: 0001286

Close Date: 03/23/2004
TT–Id: 520A–0006–941

MAP LOCATION INFORMATION

Site location mapped by: ADDRESS MATCHING
Approximate distance from property: 2453 feet to the SSE

ADDRESS CHANGE INFORMATION

Revised street: LINCOLN AVE / E 138TH ST
Revised zip code: NO CHANGE

Source of Spill: UNKNOWN	Spiller: UNKNOWN – UNKNOWN	Spiller Phone:
Notifier Type: Local Agency	Notifier Name: BILL MURPHY	Notifier Phone: (212) 580–6763
Caller Name: BILL MURPHY	Caller Agency: CON EDISON	Caller Phone: (212) 580–6763
DEC Investigator: JHOCONNE	Contact for more spill info: BILL MURPHY	Contact Person Phone: (212) 580–6763

Category: Known petroleum or hazardous material release with minimal potential for fire/explosion (indoors or outdoors), drinking water contamination, or releases to surface waters.

Class: Willing RP – No DEC Field Response – Corrective Action Initiated or Completed by RP or Other Agency

Spill Date	Date Cleanup Ceased	Cause of Spill	Meets Cleanup Standards		Penalty Recommended	
05/02/2000		UNKNOWN	NO		NO	
Material Spilled	Material Class	Quantity Spilled	Units	Quantity Recovered	Units	Resource(s) Affected
UNKNOWN PETROLEUM	PETROLEUM	1.00	GALLONS	0.00	GALLONS	SOIL

Caller Remarks:

1/2 PT UNK OIL ON 10 GALS OF WATER – SAMPLE TAKEN CLEAN UP PENDING LAB RESULTS

CON ED #131156

DEC Investigator Remarks:

Prior to Sept, 2004 data translation this spill Lead_DEC Field was "O'CONNELL"
e2mis no. 131156:

1/2-pint unknown oil on top of 10 gallons of water in manhole 17459. Plate 6B-2 indicates no sewer connection in this manhole.
Cleanup pending sample analysis.

Sample # 125485 PCB 1 ppm.

Cleanup completed on 5-3-00 at 13:30. Oil sheen and 100 gallons of water removed via tanker. Manhole double washed using flush truck.

Map Identification Number 167

UNKNOWN



55 WEST 137TH ST

NEW YORK, NY

Spill Number: 0102053

Close Date: 02/15/2006

TT-Id: 520A-0099-416

MAP LOCATION INFORMATION

Site location mapped by: PARCEL MAPPING (1)
Approximate distance from property: 2456 feet to the WSW

ADDRESS CHANGE INFORMATION

Revised street: NO CHANGE
Revised zip code: NO CHANGE

Source of Spill: COMMERCIAL/INDUSTRIAL

Notifier Type: Other

Caller Name: CURT SCHMIDT

DEC Investigator: EXHAMPST

Spiller:

Notifier Name:

Caller Agency: ATC ASSOCIATES

Contact for more spill info: CURT SCHMIDT

Spiller Phone:

Notifier Phone: (914) 725-4600

Caller Phone: (212) 353-8280

Contact Person Phone: (212) 353-8280

Category: Known or probable release, where, without action, there is a potential for a fire/explosion hazard (indoors or outdoors), contamination of drinking water supplies, or significant release to surface waters.

Class: Willing RP – DEC Field Response – Corrective Action Initiated, Taken Over, or Completed by RP or Other Agency

Spill Date	Date Cleanup Ceased	Cause of Spill	Meets Cleanup Standards	Penalty Recommended
05/22/2001		UNKNOWN	NO	NO

Material Spilled	Material Class	Quantity Spilled	Units	Quantity Recovered	Units	Resource(s) Affected
#2 FUEL OIL	PETROLEUM	0	GALLONS	0	GALLONS	GROUNDWATER

Caller Remarks:

during digging they found product in the ground water of a hole that was being dug in – appears to have come from a old oil line

DEC Investigator Remarks:

Prior to Sept, 2004 data translation this spill Lead_DEC Field was "SANGESLAND"
CROSS REF #0109203

12/28/05 Transferred to E. Hampston via Spill Initiative. Forwarded letter to owner requesting an update on spill status.

2/3/06 Contacted by Frank Giannattasio of Frank Crystal & Co. Insurance Broker. Represents holder of current general liability policy for the site. He doesn't have any documentation on site and unlikely pollution coverage is available for the site.

2/3/06 Spoke to Bill O'Brien (of Paul Weis) representing owner pro bono. They are seeking information on spill and will seek to provide.

Also spoke to Mike Daniels (#212-247-2660) of Danton Architects. Owner would like to close spill as part of contract punchlist/closeout for site. Spill was reported during construction and appeared to be remnants of fill line from tank(s) removed prior to construction project when older building on-site was demolished. They have spoken to David Spader of ATC who did some work after this report and should have archived copies of disposal manifests and cleanup.

2/7/06 Returned call from Mark Christie of Safeco Insurance (#509-944-2676). Safeco opened claim on site after contact by owner. Called David Spader of ATC (212-853-8280) and left message seeking archived file.

2/15/06 Envirotactics (#732-449-0077) provided report with documentation of soil disposal (90 Tons) and confirmatory sampling. Spill closed. Report in file.

Map Identification Number 168



VACANT COMMERCIAL PROPERT
247 EAST 136TH STREET

BRONX, NY 10473

Spill Number: 0612179

Close Date: 04/11/2007
TT-Id: 520A-0006-642

MAP LOCATION INFORMATION

Site location mapped by: PARCEL MAPPING (1)
Approximate distance from property: 2459 feet to the S

ADDRESS CHANGE INFORMATION

Revised street: NO CHANGE
Revised zip code: NO CHANGE

Source of Spill: COMMERCIAL/INDUSTRIAL Spiller: KEVIN OCONNOR – VACANT COMMERCIAL PROPERT Spiller Phone: (516) 236–7468 ext. C
 Notifier Type: Local Agency Notifier Name: Notifier Phone:
 Caller Name: Caller Agency: Caller Phone:
 DEC Investigator: SFRAHMAN Contact for more spill info: KEVIN OCONNOR Contact Person Phone: (516) 236–7468 ext. C

Category: Known petroleum or hazardous material release with minimal potential for fire/explosion (indoors or outdoors), drinking water contamination, or releases to surface waters.
 Class: Willing RP – No DEC Field Response – Corrective Action Initiated or Completed by RP or Other Agency

Spill Date	Date Cleanup Ceased	Cause of Spill	Meets Cleanup Standards		Penalty Recommended	
02/05/2007		OTHER	NO		NO	


Material Spilled	Material Class	Quantity Spilled		Quantity Recovered		Resource(s) Affected
		Units		Units		
UNKNOWN PETROLEUM	PETROLEUM	0	GALLONS	0	GALLONS	SOIL

Caller Remarks:

PBS No: 2–610438
 DURING TANK REMOVAL AT THIS SITE, CONTAMINATED SOIL WAS DISCOVERED: TANKS APPEARED TO BE IN GOOD CONDITION, AS WELL AS THE PIPING: JACOB KRINGOLD FROM DEC REG 2 INSTRUCTED CALLER TO REPORT AND OBTAIN SPILL # :

DEC Investigator Remarks:

Sharif spoke with Kevin O'Connor, Action Remediation, Inc. Ground water is contaminated. Need to send a letter requiring remediation action plan. Property owner is Peter O'Farrell
 247 E 136th Street Corp Ph:(718)589–1900, Fax:(718)589–4949
 1470 Bruckner Blvd
 Bronx, NY 10473
 02/15/07 Letter was sent and copied to Action Env. Group.
 04/11/07 Action Remediation completed the remediation of the site. One 3,000 gallon and five 550 gallon tanks were removed. Second round of soil and gw sample was taken after removal of additional contaminated soil. End point exceeded the TAGM slightly. This is an industrial area of car repair and trucking facility. To further treat the residual contamination, ORC was applied before backfilling. Documents in edocs. NFA required. (SR)

Map Identification Number 169 **IN FRONT OF**
 135 WEST 142ND ST

MANHATTAN, NY

Spill Number: 1101152

Close Date: 06/02/2011
 TT-Id: 520A-0263-308

MAP LOCATION INFORMATION
 Site location mapped by: PARCEL MAPPING (1)
 Approximate distance from property: 2486 feet to the WNW

ADDRESS CHANGE INFORMATION
 Revised street: NO CHANGE
 Revised zip code: NO CHANGE

Source of Spill: UNKNOWN
 Notifier Type: Other
 Caller Name:
 DEC Investigator: RWAUSTIN

Spiller: UNKNOWN
 Notifier Name:
 Caller Agency:
 Contact for more spill info: ERT

Spiller Phone:
 Notifier Phone:
 Caller Phone:
 Contact Person Phone: (212) 580-8383

Category: Possible petroleum release with minimal potential for fire/explosion (indoors or outdoors), drinking water contamination, or releases to surface waters, known releases with no potential for damage, or non-petroleum/non-hazardous spills.
 Class: Willing RP - No DEC Field Response - Corrective Action Initiated or Completed by RP or Other Agency

Spill Date	Date Cleanup Ceased	Cause of Spill	Meets Cleanup Standards		Penalty Recommended	
05/01/2011		UNKNOWN	NO		NO	
Material Spilled	Material Class	Quantity Spilled	Units	Quantity Recovered	Units	Resource(s) Affected
MOTOR OIL	PETROLEUM	25.00	GALLONS	0.00	GALLONS	

Caller Remarks:

possibly motor oil - test pending - all contained - cleanup pending test results

DEC Investigator Remarks:

6/2/11 - Austin - 60 gal. trans fluid spill from bad transformer - Unit removed - Con Ed contained and cleaned up the spill - See Edocs files for further info. - Spill closed - end

Map Identification Number 170 **135TH STREET/MADISON AVE.**
 135TH STREET/MADISON AVE.

MANHATTAN, NY

Spill Number: 9208794

Close Date: 10/30/1992
 TT-Id: 520A-0093-388

MAP LOCATION INFORMATION
 Site location mapped by: ADDRESS MATCHING
 Approximate distance from property: 2489 feet to the SW

ADDRESS CHANGE INFORMATION
 Revised street: E 135TH STREET/MADISON AVE
 Revised zip code: NO CHANGE

Source of Spill: UNKNOWN Spiller: Spiller Phone:
 Notifier Type: Affected Persons Notifier Name: Notifier Phone:
 Caller Name: MARILYN MARSHALL Caller Agency: TENANT Caller Phone: (212) 491-4597
 DEC Investigator: KSTANG Contact for more spill info: Contact Person Phone:

Category: Possible petroleum release with minimal potential for fire/explosion (indoors or outdoors), drinking water contamination, or releases to surface waters, known releases with no potential for damage, or non-petroleum/non-hazardous spills.
 Class: Willing RP – DEC Field Response – Corrective Action Initiated, Taken Over, or Completed by RP or Other Agency

Spill Date	Date Cleanup Ceased	Cause of Spill	Meets Cleanup Standards		Penalty Recommended	
10/29/1992	10/30/1992	UNKNOWN	UNKNOWN		NO	

Material Spilled	Material Class	Quantity Spilled	Units	Quantity Recovered	Units	Resource(s) Affected
UNKNOWN PETROLEUM	PETROLEUM	-1.00	UNKNOWN	0.00	UNKNOWN	SOIL

Caller Remarks:

CORVAL IS NAME ON TAPE ON VIALS NYCDOS TOXIC SUST GROUP/WILL SEND SOMEONE TO PICK UP WASTED,ALSO NOTIFIED FCO

DEC Investigator Remarks:

Prior to Sept, 2004 data translation this spill Lead_DEC Field was "TANG"
 10/10/95: This is additional information about material spilled from the translation of the old spill file: BLOOD IN TUBES/VIALS.

Map Identification Number 171 **AMOCO STATION/VIKKY BROTHER REALTY** **Spill Number: 9109618** **Close Date: 07/03/2013**
 2525 THIRD AVE. BRONX, NY 10451 TT-Id: 520A-0010-400

MAP LOCATION INFORMATION ADDRESS CHANGE INFORMATION
 Site location mapped by: PARCEL MAPPING (4) Revised street: 2525 3RD AVE
 Approximate distance from property: 2492 feet to the SSE Revised zip code: UNKNOWN

Source of Spill: GASOLINE STATION OR PBS FACILITY Spiller: ROLANDO VILLANONA – RVS REALTY HOLDING CORP Spiller Phone: (212) 665-8542
 Notifier Type: Other Notifier Name: Notifier Phone:
 Caller Name: M HALL Caller Agency: EMS Caller Phone: (908) 862-1899
 DEC Investigator: VXBREVD0 Contact for more spill info: Contact Person Phone:

Category: Known or probable release, where, without action, there is a potential for a fire/explosion hazard (indoors or outdoors), contamination of drinking water supplies, or significant release to surface waters.
 Class: Willing RP – DEC Field Response – Corrective Action Initiated, Taken Over, or Completed by RP or Other Agency

Spill Date	Date Cleanup Ceased	Cause of Spill	PBS # Involved		Meets Cleanup Standards		Penalty Recommended
12/10/1991		UNKNOWN	2-600832		NO		NO
Material Spilled		Material Class	Quantity Spilled	Units	Quantity Recovered	Units	Resource(s) Affected
GASOLINE		PETROLEUM	-1.00	GALLONS	0.00	GALLONS	GROUNDWATER

Caller Remarks:

DISCOVERED FREE PRODUCT FLOATING ON GROUNDWATER IN 3 OF 4 SITE WELLS.

DEC Investigator Remarks:

10/10/95: This is additional information about material spilled from the translation of the old spill file: WEATHERED GASOLINE.

3/14/03 REASSIGNED FROM WILSON TO VOUGHT.

1/8/04 Reassigned from Vought to K Foley. PBS 2-600832.

12/7/05 Spoke to David Lokie, Fenley & Nichol(631-586-4900). Did Phase I for buyer and will be recommending Phase II. No record of proper closure of tanks. Specified that they will need to do full site assessment for the abandoned tanks including groundwater investigation. There appears to be one well remaining on the site.


H. Singh (owner)
Vikky Brother Realty
2525 Third Ave
Bronx, NY 10451

3/3/10 – Austin – Spill assigned from KM Foley to Brevdo for further investigation – end

2/6/12–Vought–See closed spill #1112618 at same location.

7/3/2013 – V. Brevdo

Department has no records or data which would confirm impact to soil and/or groundwater from this spill. Pursuing circumstantial spill case which is 22 years old with no evidence of environmental concern would be questionable. Site inspection conducted on 2/16/12 by the Department – related to spill case 1112618 (closed) – revealed that CDM (Department PBS Contractor) performed tank inspection in 2010 and noted no violations. Site is active gas station and is paved. Also paved is area surrounding the site. Residential properties across the street are apartment buildings, not single or two family residential homes. Site appears to pose no threat to human health or the environment. Closure of this spill case is appropriate. Spill case closed effective 07/03/2013. V. Brevdo

Map Identification Number 172 **WATER SEEPAGE INTO ADJACENT BASEMENT** **Spill Number: 1112618** **Close Date: 02/06/2012**
 2525 3RD AVENUE BRONX, NY TT-Id: 520A-0271-421

MAP LOCATION INFORMATION

Site location mapped by: PARCEL MAPPING (4)
 Approximate distance from property: 2492 feet to the SSE

ADDRESS CHANGE INFORMATION

Revised street: NO CHANGE
 Revised zip code: NO CHANGE

Source of Spill: GASOLINE STATION OR PBS FACILITY Spiller: SHELL GAS STATION Spiller Phone:
 Notifier Type: Other Notifier Name: Notifier Phone:
 Caller Name: Caller Agency: Caller Phone:
 DEC Investigator: JBOUGHT Contact for more spill info: CELESTE OKLOI Contact Person Phone: (347) 672-6059

Category: Investigation indicates there was no spill.
 Class: Willing RP – No DEC Field Response – Corrective Action Initiated or Completed by RP or Other Agency

Spill Date	Date Cleanup Ceased	Cause of Spill	Meets Cleanup Standards		Penalty Recommended	
02/01/2012		UNKNOWN	NO		NO	
Material Spilled	Material Class	Quantity Spilled	Units	Quantity Recovered	Units	Resource(s) Affected
WASTEWATER	OTHER	5.00	GALLONS	0.00	GALLONS	SOIL GROUNDWATER IMPERVIOUS SURFACE

Caller Remarks:

spill to catch basin and soil/please call celeste okloi

DEC Investigator Remarks:

Sangesland left voice mail with Celeste and Malorie at DEP asking for more information....
 Wastewater spill???? What does this mean?

2/6/12-Vought-Onsite meeting arranged by DEC Patel with NYCDEP Industrial Waste (Celeste Oloke Cell:347-672-6059) and Vought. Vought met NYCDEP Oloke and carwash at Shell Station located at 2525 3rd Avenue has wastewater tanks (used for recycling water at wash) and tanks are immediately adjacent to rear of four story residential brick building located at 2535 Third Avenue. NYCDEP Sewers Unit was onsite on Tuesday 1/31 and placed green dye into all four waste water tanks. At time of site visit green dye was still evident in wastewater tank and water level was almost filled to top. Note that overland drainainge from was running into holes in tank manways. On other side of carwash, waste water at times of high output ran out of carwash and into catch basin located on Shell property and then catchbasin would overflow and wastewater would run down street into NYCDEP Combined Sewer. NYCDEP noted that on 1/31 there was sheen and some oily residue on catchbasin water. At time of DEC site visit NO sheen or evidence of product in catch basin or in manways or in basement of 2535 3rd Avenue. Vought also inspected basement of 2535 3rd

Avenue with NYCDEP Oloke and building owner (David Aharnwa Ph:718-402-9428 Ph:718-300-0977) and observed approximately five gallons of dye impacted water in rear of basement on concrete and evidence of seepage through adjacent wall to Shell Station (evidenced by wet and eroding mortar between brick). NYCDEP Oloke noted that NYCDOB and NYCDEP Health Unit will be performing site visit as well. As per Aharnwa there was never any fuel oil or petroleum vapors in his basement from seepage. Vought and NYCDEP Oloke called and held teleconference with DEC Water Unit Selvin Southwell who indicated that unless discharge was to surface water body or storm sewer (in this spill that was not the case as discharge to combined sewer) then DEC would have legal authority to get involved. As such DEC Southwell noted that Department could not make any further requirements with respect to wastewater issue. Vought noted PBS #2-600832 for site and reviewed registration with DEC Falvey who noted that CDM (Department PBS Contractor) performed tank inspection in 2010 and noted no violations and that routine inspection would likely be next year. Vought called NYCDEP Oloke and informed him of Shell inspection status and closed spill as no impact to soil or groundwater. See also open spill #9109618 assigned to DEC Brevdo. Vought informed Brevdo of this closed spill and Brevdo to follow up with status of open spill #9109618. Note owner of site as per PBS is:

Chad Springfield Corp.
 2525 Third Avenue
 Bronx, NY 10451
 Contact: Manny Kumar
 ph:(914)654-8900
 Ph:(917)939-9667

Vought provided copy of this report and PBS and Spill Report 9109618 to Brevdo for followup.

Map Identification Number 173 **HALE (146TH STREET) DEPOT-NYCT** **Spill Number: 9813017** **Close Date: 06/17/2008**
 721 LENNOX AVE MANHATTAN, NY TT-Id: 520A-0100-733

MAP LOCATION INFORMATION
 Site location mapped by: PARCEL MAPPING (2)
 Approximate distance from property: 2526 feet to the NW

ADDRESS CHANGE INFORMATION
 Revised street: 721 LENOX AVE
 Revised zip code: 10037

Source of Spill: COMMERCIAL/INDUSTRIAL	Spiller: ERIC JONES – NYC TRANSIT	Spiller Phone: (718) 243-4581
Notifier Type: Responsible Party	Notifier Name: JOEL SEIGAL	Notifier Phone:
Caller Name: ERIC JONES	Caller Agency: NYC TRANSIT	Caller Phone: (718) 243-4581
DEC Investigator: RVKETANI	Contact for more spill info: ERIC JONES	Contact Person Phone: (718) 243-4581

Category: Known or probable release, where, without action, there is a potential for a fire/explosion hazard (indoors or outdoors), contamination of drinking water supplies, or significant release to surface waters.
 Class: Willing RP – DEC Field Response – Corrective Action Initiated, Taken Over, or Completed by RP or Other Agency

Spill Date	Date Cleanup Ceased	Cause of Spill	Meets Cleanup Standards	Penalty Recommended
01/22/1999		UNKNOWN	NO	NO

Material Spilled	Material Class	Quantity Spilled	Units	Quantity Recovered	Units	Resource(s) Affected
WASTE OIL/USED OIL	PETROLEUM	0	GALLONS	0	GALLONS	SOIL

Caller Remarks:

in place closure investigation led to the results of contaminated soil in the area of the tanks. full remedial investigation is pending

DEC Investigator Remarks:

Prior to Sept, 2004 data translation this spill Lead_DEC Field was "TIBBE" transfered from Hale to Tibbe on 12/27/00. soil contamination around removed tank. investigation showed possible hydraulic oil contamination. investigation ongoing.

See also 89-02374, 89-04241, 91-06264, 93-04003, 96-06076 & 01-02743.

06-17-08: Closed and copnsolidated under 8902374.

Map Identification Number 174 **146TH ST BUS DEPOT** **Spill Number: 9606076** **Close Date: 12/27/2000**
 721 LENOX AVE MANHATTAN, NY TT-Id: 520A-0100-724

MAP LOCATION INFORMATION
 Site location mapped by: PARCEL MAPPING (2)
 Approximate distance from property: 2526 feet to the NW

ADDRESS CHANGE INFORMATION
 Revised street: NO CHANGE
 Revised zip code: 10037

Source of Spill: COMMERCIAL/INDUSTRIAL	Spiller: HOWIE MATZA - NYCTA	Spiller Phone: (718) 243-4581
Notifier Type: Responsible Party	Notifier Name: BUS DEPOT DILCHAND	Notifier Phone: (212) 690-9561
Caller Name: HOWIE MATZA	Caller Agency: NY CITY TRANSIT	Caller Phone: (718) 243-4581
DEC Investigator: MCTIBBE	Contact for more spill info: HOWIE MATZA	Contact Person Phone: (718) 243-4581

Category: Known petroleum or hazardous material release with minimal potential for fire/explosion (indoors or outdoors), drinking water contamination, or releases to surface waters.

Class: Willing RP - DEC Field Response - Corrective Action Initiated, Taken Over, or Completed by RP or Other Agency

Spill Date	Date Cleanup Ceased	Cause of Spill	Meets Cleanup Standards	Penalty Recommended
08/11/1996		UNKNOWN	NO	NO

Material Spilled	Material Class	Quantity Spilled	Units	Quantity Recovered	Units	Resource(s) Affected
DIESEL	PETROLEUM	10.00	GALLONS	10.00	GALLONS	SOIL

 Caller Remarks:

bus was being filled and desiel came out of a manway – the tanks have been taken out of service until cause is determined– spill cleaned up

 DEC Investigator Remarks:

Prior to Sept, 2004 data translation this spill Lead_DEC Field was "TIBBE" transferred from Hale to Tibbe on 12/27/00. refer to 89–02374. remediation ongoing.

Map Identification Number 175 **146TH STREET DEPOT** **Spill Number: 9212791** **Close Date: 02/12/1993**
 146TH STREET DEPOT MANHATTAN, NY TT-Id: 520A–0100–731

MAP LOCATION INFORMATION
 Site location mapped by: PARCEL MAPPING (2)
 Approximate distance from property: 2526 feet to the NW

ADDRESS CHANGE INFORMATION
 Revised street: 721 LENOX AVE
 Revised zip code: 10039

Source of Spill: INSTITUTIONAL, EDUC, GOV, OTHER	Spiller: NYCTA	Spiller Phone: (212) 694–1373
Notifier Type: Responsible Party	Notifier Name:	Notifier Phone:
Caller Name: RAMON PAEZ	Caller Agency: NYCTA–BROOKLYN	Caller Phone: (718) 330–4581
DEC Investigator: MCTIBBE	Contact for more spill info:	Contact Person Phone:

Category: Known or probable release, where, without action, there is a potential for a fire/explosion hazard (indoors or outdoors), contamination of drinking water supplies, or significant release to surface waters.
 Class: Willing RP – DEC Field Response – Corrective Action Initiated, Taken Over, or Completed by RP or Other Agency

Spill Date	Date Cleanup Ceased	Cause of Spill	Meets Cleanup Standards	Penalty Recommended
02/12/1993	02/12/1993	UNKNOWN	UNKNOWN	NO

Material Spilled	Material Class	Quantity Spilled	Units	Quantity Recovered	Units	Resource(s) Affected
#4 FUEL OIL	PETROLEUM	200.00	GALLONS	0.00	GALLONS	SURFACE WATER

Caller Remarks:

DELIVERY MADE TODAY--OIL ON CONCRETE FLOOR GROUND LEVEL--DRAIN APPEARS TO BE CLOGGED--NYCTA EMPLOYEES APPLIED SORBENT PADS-- WILL P/U AND DISPOSE

DEC Investigator Remarks:

Prior to Sept, 2004 data translation this spill Lead_DEC Field was "TIBBE"
CHANGED TO TIBBE ON 2/14/2000 FROM ZHITOMERSHI

Map Identification Number 176 **146 WEST 147TH ST/MANH** **Spill Number: 8905388** **Close Date: 08/31/1989**
 146 WEST 147TH STREET NEW YORK CITY, NY TT-Id: 520A-0100-750

MAP LOCATION INFORMATION

Site location mapped by: PARCEL MAPPING (1)
Approximate distance from property: 2526 feet to the NW

ADDRESS CHANGE INFORMATION

Revised street: NO CHANGE
Revised zip code: NO CHANGE

Source of Spill: UNKNOWN	Spiller: UNKNOWN	Spiller Phone:
Notifier Type: Affected Persons	Notifier Name:	Notifier Phone:
Caller Name: P O BROWN	Caller Agency: USCG	Caller Phone: (212) 668-7920
DEC Investigator: SIGONA	Contact for more spill info:	Contact Person Phone:

Spill Date	Date Cleanup Ceased	Cause of Spill	Meets Cleanup Standards		Penalty Recommended	
08/28/1989	08/31/1989	UNKNOWN	UNKNOWN		NO	

Material Spilled	Material Class	Quantity Spilled	Units	Quantity Recovered	Units	Resource(s) Affected
UNKNOWN PETROLEUM	PETROLEUM	-1.00	UNKNOWN	0.00	UNKNOWN	SOIL

Caller Remarks:

(8) 55 GALLON DRUMS OF UNKNOWN TOXIC SMELLING CHEMICALS LEFT IN STREET

DEC Investigator Remarks: NO DEC INVESTIGATOR REMARKS GIVEN FOR THIS SPILL.

Map Identification Number 177 **MOTHER CLARA HILL BUS**
 721 LENOX AVE

NEW YORK, NY

Spill Number: 0610604

Close Date: 06/17/2008
 TT-Id: 520A-0100-752

MAP LOCATION INFORMATION

Site location mapped by: PARCEL MAPPING (2)
 Approximate distance from property: 2526 feet to the NW

ADDRESS CHANGE INFORMATION

Revised street: NO CHANGE
 Revised zip code: NO CHANGE

Source of Spill: INSTITUTIONAL, EDUC, GOV, OTHER
 Notifier Type: Local Agency
 Caller Name:
 DEC Investigator: MCTIBBE

Spiller: RACHEL KRON – MOTHER CLARA HILL BUS
 Notifier Name:
 Caller Agency:
 Contact for more spill info: RACHEL KRON

Spiller Phone: (201) 341-9552
 Notifier Phone:
 Caller Phone:
 Contact Person Phone: (201) 341-9552

Category: Known petroleum or hazardous material release with minimal potential for fire/explosion (indoors or outdoors), drinking water contamination, or releases to surface waters.
 Class: Willing RP – No DEC Field Response – Corrective Action Initiated or Completed by RP or Other Agency

Spill Date	Date Cleanup Ceased	Cause of Spill	Meets Cleanup Standards		Penalty Recommended	
12/13/2006		OTHER	NO		NO	

Material Spilled	Material Class	Quantity Spilled	Units	Quantity Recovered	Units	Resource(s) Affected
DIESEL	PETROLEUM	0	GALLONS	0	GALLONS	SOIL

Caller Remarks:

NO VISIBLE LEAK, LINE TEST FAILED ON TANK # 2 AND HAS BEEN LOCKED AND TAGGED: MARK TIBBE FROM DEC REGION 2 HAS BEEN NOTIFIED: SUSPECT IT WAS A FLEX CONNECTER MALFUNCTION:

DEC Investigator Remarks:

06-17-08: Closed and consolidated under 8902374.

Map Identification Number 178 **MOTHER CLARA HILL DEPOT -NYCT**
 721 LENOX AVE

MANHATTAN, NY

Spill Number: 0404173

Close Date: 03/30/2005
 TT-Id: 520A-0100-744

MAP LOCATION INFORMATION

Site location mapped by: PARCEL MAPPING (2)
 Approximate distance from property: 2526 feet to the NW

ADDRESS CHANGE INFORMATION

Revised street: 721 MALCOLM X BLVD
 Revised zip code: 10030

Source of Spill: COMMERCIAL VEHICLE Spiller: LENNY GELDMAN – MOTHER CLARA HILL DEPOT Spiller Phone: (347) 386–7457
 Notifier Type: Local Agency Notifier Name: OLUCHI DUROHA Notifier Phone: (718) 243–4581
 Caller Name: OLUCHI DUROHA Caller Agency: NYC TRANSIT Caller Phone: (718) 243–4581
 DEC Investigator: MCTIBBE Contact for more spill info: LENNY GELDMAN Contact Person Phone: (347) 386–7457

Category: Known petroleum or hazardous material release with minimal potential for fire/explosion (indoors or outdoors), drinking water contamination, or releases to surface waters.
 Class: Willing RP – No DEC Field Response – Corrective Action Initiated or Completed by RP or Other Agency

Spill Date	Date Cleanup Ceased	Cause of Spill	Meets Cleanup Standards		Penalty Recommended	
07/19/2004		UNKNOWN	NO		NO	

Material Spilled	Material Class	Quantity Spilled		Quantity Recovered		Resource(s) Affected
		Units		Units		
DIESEL	PETROLEUM	20.00	GALLONS	20.00	GALLONS	SOIL

Caller Remarks:

LEAKED FROM #1 TANK INTO THE SUMP CONTAINMENT, STILL INVESTIGATING CAUSE, EVERYTHING CLEANED UP

DEC Investigator Remarks:

Prior to Sept, 2004 data translation this spill Lead_DEC Field was "TIBBE" see also 04–01607. Product discovered in the discharge sump for diesel tank #1. Primary line leak. Secondary and sump passed testing on 07/20/04, so there was no release to the environment. The flex connector was replaced and relocated inside the sump. The discharge primary and secondary were retested and passed.

Map Identification Number 179 **CLARA HALE BUS DEPOT**
 735 LENOX AVE

NYC, NY

Spill Number: 0401286

Close Date: 07/12/2004
 TT–Id: 520A–0100–738

MAP LOCATION INFORMATION
 Site location mapped by: PARCEL MAPPING (2)
 Approximate distance from property: 2526 feet to the NW

ADDRESS CHANGE INFORMATION
 Revised street: 735 LENOX AV
 Revised zip code: 10037

Source of Spill: COMMERCIAL VEHICLE
 Notifier Type: Other
 Caller Name: PASHKO CAMAJ
 DEC Investigator: MCTIBBE

Spiller: PASHKO CAMAJ – CLARA HALE BUS DEPOT
 Notifier Name: PASHKO CAMAJ
 Caller Agency: NYC TRANSIT
 Contact for more spill info: PASHKO CAMAJ

Spiller Phone: (718) 243–4581
 Notifier Phone: (718) 243–4581
 Caller Phone: (718) 243–4581
 Contact Person Phone: (718) 243–4581

Category: Known petroleum or hazardous material release with minimal potential for fire/explosion (indoors or outdoors), drinking water contamination, or releases to surface waters.
 Class: Willing RP – No DEC Field Response – Corrective Action Initiated or Completed by RP or Other Agency

Spill Date	Date Cleanup Ceased	Cause of Spill	Meets Cleanup Standards	Penalty Recommended
05/06/2004		UNKNOWN	NO	NO

Material Spilled	Material Class	Quantity Spilled		Quantity Recovered		Resource(s) Affected
		Units		Units		
HYDRAULIC OIL	PETROLEUM	0	POUNDS	0	POUNDS	SOIL

Caller Remarks:

TANK WAS LOCKED OUT AND TAGGED OUT.THEY WILL INVESTIGATE AND TAKE ANY ACTION NEED TO CORRECT THE PROBLEM.

DEC Investigator Remarks:

Prior to Sept, 2004 data translation this spill Lead_DEC Field was "TIBBE"
 Leak from an aboveground line. Spill went to a trough that leads to the OWS. All of the OWS's are cleaned on a monthly basis.

Map Identification Number 180	MOTHER CLARA HALE DEPOT		Spill Number: 0400382	Close Date: 04/20/2004
	721 LENOX AVE	NEW YORK, NY		TT-Id: 520A-0100-737

MAP LOCATION INFORMATION
 Site location mapped by: PARCEL MAPPING (2)
 Approximate distance from property: 2526 feet to the NW

ADDRESS CHANGE INFORMATION
 Revised street: NO CHANGE
 Revised zip code: 10037

Source of Spill: INSTITUTIONAL, EDUC, GOV, OTHER	Spiller: SHERRY BULKLEY – NYCT	Spiller Phone: (718) 243-4581
Notifier Type: Responsible Party	Notifier Name: SHERRY BULKLEY	Notifier Phone: (718) 243-4581
Caller Name: SHERRY BULKLEY	Caller Agency: NYC TRANSIT	Caller Phone: (718) 243-4581
DEC Investigator: MCTIBBE	Contact for more spill info: SHERRY BULKLEY	Contact Person Phone: (718) 243-4581

Category: Known petroleum or hazardous material release with minimal potential for fire/explosion (indoors or outdoors), drinking water contamination, or releases to surface waters.
 Class: Willing RP – No DEC Field Response – Corrective Action Initiated or Completed by RP or Other Agency

Spill Date	Date Cleanup Ceased	Cause of Spill	Meets Cleanup Standards	Penalty Recommended
04/13/2004		UNKNOWN	NO	NO

Material Spilled	Material Class	Quantity Spilled	Units	Quantity Recovered	Units	Resource(s) Affected
DIESEL	PETROLEUM	0	POUNDS	0	POUNDS	SOIL

Caller Remarks:

UNKNOWN WHAT HAPPENED, PART OF TANK SYSYTEM, 1/2 GALLON: WILL DO LINE TEST:

DEC Investigator Remarks:

Prior to Sept, 2004 data translation this spill Lead_DEC Field was "TIBBE"
04/20/04 – Transferred from Tipple to Tibbe.

1/2 gallon of diesel discovered in dischagre sump 1b for diesel tank 1. Discharge line test @ 30psi and passed. No impact to the environment because the sump also tested tight. Unknown where the product came from. NYCT inspects sumps on a monthly basis and will make notification if the product reappears.

Map Identification Number 181 **CLARA HALE BUS DEPOT** **Spill Number: 0311426** **Close Date: 03/30/2004**
 721 LENOX AVE MANHATTAN, NY TT-Id: 520A-0100-741

MAP LOCATION INFORMATION
 Site location mapped by: PARCEL MAPPING (2)
 Approximate distance from property: 2526 feet to the NW

ADDRESS CHANGE INFORMATION
 Revised street: 721 LENOX AV
 Revised zip code: 10039

Source of Spill: COMMERCIAL/INDUSTRIAL	Spiller:	Spiller Phone:
Notifier Type: Responsible Party	Notifier Name: FRANK OCELLO	Notifier Phone: (718) 243-4581
Caller Name: PASHKO CAMAJ	Caller Agency: NYC TRANSIT	Caller Phone: (718) 243-4581
DEC Investigator: MCTIBBE	Contact for more spill info: PASHKO CAMAJ	Contact Person Phone: (718) 243-4581

Category: Known petroleum or hazardous material release with minimal potential for fire/explosion (indoors or outdoors), drinking water contamination, or releases to surface waters.
 Class: Willing RP – No DEC Field Response – Corrective Action Initiated or Completed by RP or Other Agency

Spill Date	Date Cleanup Ceased	Cause of Spill	Meets Cleanup Standards	Penalty Recommended
01/09/2004		UNKNOWN	NO	NO

Material Spilled	Material Class	Quantity Spilled	Units	Quantity Recovered	Units	Resource(s) Affected
DIESEL	PETROLEUM	1.00	GALLONS	0.00	GALLONS	SOIL

Caller Remarks:

1/2 GALLON OF GAS WAS FOUND IN A BLIND RISER FOR A DISCHARGE LINE #2. SOURCE IS CURRENTLY BENIG INVESTIGATED. BELIEVED TO BE JUST WASHED INTO RISER.

DEC Investigator Remarks:

Prior to Sept, 2004 data translation this spill Lead_DEC Field was "TIBBE"
 Product discovered in blind riser of secondary for discharge line #2. Product was entering secondary through the dispensor pan, which is connected to the secondary. Product was entering the dispensor pan because operators were leaving the dispensor nozzle leaning over the pan and some residual product was dripping from the nozzle to the pan and then to the secondary. NYCT cleaned spill and re-sealed the dispensor pan shroud to prevent product from accumulating in pan.

Map Identification Number 182 **HALE (146TH STREET) DEPOT** **Spill Number: 0102743** **Close Date: 01/10/2005**
 LENOX AVE/146TH ST MANHATTAN, NY TT-Id: 520A-0100-747

MAP LOCATION INFORMATION

Site location mapped by: PARCEL MAPPING (2)
 Approximate distance from property: 2526 feet to the NW

ADDRESS CHANGE INFORMATION

Revised street: NO CHANGE
 Revised zip code: NO CHANGE

Source of Spill: COMMERCIAL/INDUSTRIAL	Spiller: JOSEPHINE BROWN – NYCT	Spiller Phone:
Notifier Type: Affected Persons	Notifier Name: JIM TREANOR	Notifier Phone: (646) 252-3636
Caller Name: JIM TREANOR	Caller Agency: NYC TRANSIT	Caller Phone: (646) 252-3636
DEC Investigator: MCTIBBE	Contact for more spill info: HUSSEIN	Contact Person Phone: (646) 252-3617

Category: Known or probable release, where, without action, there is a potential for a fire/explosion hazard (indoors or outdoors), contamination of drinking water supplies, or significant release to surface waters.
 Class: Willing RP – DEC Field Response – Corrective Action Initiated, Taken Over, or Completed by RP or Other Agency

Spill Date	Date Cleanup Ceased	Cause of Spill	Meets Cleanup Standards		Penalty Recommended	
06/12/2001		UNKNOWN	NO		NO	

Material Spilled	Material Class	Quantity Spilled		Quantity Recovered		Resource(s) Affected
		Units		Units		
UNKNOWN PETROLEUM	PETROLEUM	-1.00	GALLONS	-1.00	GALLONS	SOIL

Caller Remarks:

contaminated soil found in the course of borings – conditions

pre-existed – spiller unknown

DEC Investigator Remarks:

Prior to Sept, 2004 data translation this spill Lead_DEC Field was "TIBBE"

01-10-05: Soil contamination discovered in geotechnical boring performed for the future installation of an OWS. Boring is at the edge of an existing petroleum plume from the facilities diesel, waste oil and #4 heating oil tanks. Refer to 8902374, 8904241, 9813017.000

Map Identification Number 183 **219042; E 143RD ST AND ALEXANDER AVE** **Spill Number: 0914591** **Close Date: 11/01/2009**
 **E 143RD ST AND ALEXANDER AVE** **BRONX, NY** **TT-Id: 520A-0249-231**

MAP LOCATION INFORMATION

Site location mapped by: MANUAL MAPPING (3)
 Approximate distance from property: 2526 feet to the SE

ADDRESS CHANGE INFORMATION

Revised street: E 143RD ST / ALEXANDER AVE
 Revised zip code: NO CHANGE

Source of Spill: COMMERCIAL/INDUSTRIAL Spiller: ERT DESK – CON EDISON Spiller Phone:
 Notifier Type: Responsible Party Notifier Name: Notifier Phone:
 Caller Name: Caller Agency: Caller Phone:
 DEC Investigator: DMPOKRZY Contact for more spill info: ERT DESK Contact Person Phone: (212) 580-8383


Category: Possible petroleum release with minimal potential for fire/explosion (indoors or outdoors), drinking water contamination, or releases to surface waters, known releases with no potential for damage, or non-petroleum/non-hazardous spills.
 Class: Willing RP – No DEC Field Response – Corrective Action Initiated or Completed by RP or Other Agency

Spill Date	Date Cleanup Ceased	Cause of Spill	Meets Cleanup Standards		Penalty Recommended	
11/01/2009		UNKNOWN	NO		NO	

Material Spilled	Material Class	Quantity Spilled	Units	Quantity Recovered	Units	Resource(s) Affected
UNKNOWN PETROLEUM	PETROLEUM	0	GALLONS	0	GALLONS	UTILITY

Caller Remarks: NO REMARKS GIVEN FOR THIS SPILL

DEC Investigator Remarks: NO DEC INVESTIGATOR REMARKS GIVEN FOR THIS SPILL.

Map Identification Number 184 **RESIDANCE**
 144 WEST 141 STREET

MANHATTON, NY

Spill Number: 0709900

Close Date: 12/19/2007
 TT-Id: 520A-0211-250

MAP LOCATION INFORMATION

Site location mapped by: PARCEL MAPPING (1)
 Approximate distance from property: 2545 feet to the W

ADDRESS CHANGE INFORMATION

Revised street: 144 W 141ST ST
 Revised zip code: NO CHANGE

Source of Spill: INSTITUTIONAL, EDUC, GOV, OTHER
 Notifier Type: Other
 Caller Name:
 DEC Investigator: hrpatel

Spiller: UNKNOWN
 Notifier Name:
 Caller Agency:
 Contact for more spill info: TERRANCE DICKENS

Spiller Phone:
 Notifier Phone:
 Caller Phone:
 Contact Person Phone: (347) 628-7673

Category: Possible petroleum release with minimal potential for fire/explosion (indoors or outdoors), drinking water contamination, or releases to surface waters, known releases with no potential for damage, or non-petroleum/non-hazardous spills.
 Class: Willing RP - No DEC Field Response - Corrective Action Initiated or Completed by RP or Other Agency

Spill Date	Date Cleanup Ceased	Cause of Spill	Meets Cleanup Standards		Penalty Recommended	
12/14/2007		UNKNOWN	NO		NO	

Material Spilled	Material Class	Quantity Spilled	Units	Quantity Recovered	Units	Resource(s) Affected
UNKNOWN PETROLEUM	PETROLEUM	0	GALLONS	0	GALLONS	SEWER

Caller Remarks:

unknown amount spilled; the spill is not contained; or cleaned up; it is inside a man hole; believes it is a verizon man hole; also an active water leak in same man hole

DEC Investigator Remarks:

unk amount of oil in manhole which also has a water leak.

12/19/07-Hiralkumar Patel.
 no response from Mr. Dickens.
 insufficient information. case closed.

Map Identification Number 185 **MANHOLE** **Spill Number: 1008324** **Close Date: 01/25/2011**
 EAST 137TH STREET AND 3RD AVE BRONX, NY TT-Id: 520A-0259-510

MAP LOCATION INFORMATION

Site location mapped by: MANUAL MAPPING (3)
 Approximate distance from property: 2545 feet to the SSE

ADDRESS CHANGE INFORMATION

Revised street: E 137TH ST / 3RD AVE
 Revised zip code: NO CHANGE

Source of Spill: COMMERCIAL/INDUSTRIAL Spiller: CON ED Spiller Phone:
 Notifier Type: Other Notifier Name: Notifier Phone:
 Caller Name: Caller Agency: Caller Phone:
 DEC Investigator: RWAUSTIN Contact for more spill info: ERT Contact Person Phone: (212) 580-8383

Category: Investigation indicates there was no spill.
 Class: Any Type of RP Including No RP – No DEC Field Response – Corrective Action by Spill Response Not Required

Spill Date	Date Cleanup Ceased	Cause of Spill	Meets Cleanup Standards		Penalty Recommended	
11/05/2010		OTHER	NO		NO	

Material Spilled	Material Class	Quantity Spilled		Quantity Recovered		Resource(s) Affected
		Units		Units		
ASBESTOS	HAZARDOUS MATERIAL	10.80	POUNDS	0.00	POUNDS	

Caller Remarks:


ASTBESTOS ARC-PROOFING MATERIAL REMOVED FROM MANHOLE AND SET NEARBY AT STREET LEVEL IN A SEALED BAG AND IS NOW MISSING, PRESUMED STOLEN FROM AREA.

DEC Investigator Remarks:

11/9/10-HRAHMED-Received EMIS report 224012. As per the report, 10.8 pounds of asbestos was released based on the estimated weight of 10 to 12 pounds of arc proof taping that was removed and a range of 28% to 90% asbestos containing material (based on recent sampling events) in arc proof tape.

After discussing with RSE, spill assigned to Feroze for routine closure.

1/25/11 – Austin – Reportable under CBS regs, but since whereabouts of material is unknown (inadvertantly picked up with trash?)no further action available to find this bag – see eDocs for more information – Spill closed – end

Map Identification Number 186 **205042; W ST**
 W ST
 W 141 ST 7TH AVE LENOX AVE

, NY

Spill Number: 0890020

Close Date: 05/04/2007
 TT-Id: 520A-0218-690

MAP LOCATION INFORMATION

Site location mapped by: MANUAL MAPPING (4)
 Approximate distance from property: 2590 feet to the W

ADDRESS CHANGE INFORMATION

Revised street: W 141ST ST / 7TH AVE & LENOX AVE
 Revised zip code: NO CHANGE

Source of Spill: COMMERCIAL/INDUSTRIAL
 Notifier Type: Responsible Party
 Caller Name:
 DEC Investigator: Unassigned

Spiller: ERT DESK – CON EDISON
 Notifier Name:
 Caller Agency:
 Contact for more spill info: ERT DESK

Spiller Phone:
 Notifier Phone:
 Caller Phone:
 Contact Person Phone: (212) 580-8383

Category: Possible petroleum release with minimal potential for fire/explosion (indoors or outdoors), drinking water contamination, or releases to surface waters, known releases with no potential for damage, or non-petroleum/non-hazardous spills.
 Class: Willing RP – No DEC Field Response – Corrective Action Initiated or Completed by RP or Other Agency


Spill Date	Date Cleanup Ceased	Cause of Spill	Meets Cleanup Standards		Penalty Recommended	
03/23/2007		UNKNOWN	NO		NO	

Material Spilled	Material Class	Quantity Spilled	Units	Quantity Recovered	Units	Resource(s) Affected
MOTOR OIL	PETROLEUM	0.25	GALLONS	0.00	GALLONS	UTILITY

Caller Remarks:

SB 22305 – W 141 ST 162 (7 AND 8 AVE) – MOTOR OIL
 Closed: Agency Approval Not Required

DEC Investigator Remarks: NO DEC INVESTIGATOR REMARKS GIVEN FOR THIS SPILL.

Map Identification Number 187 **MOBIL STATION # 12827**
 150-154 WEST 145TH ST

MANHATTAN, NY

Spill Number: 0901535

Close Date: 09/28/2009
 TT-Id: 520A-0229-397

MAP LOCATION INFORMATION

Site location mapped by: PARCEL MAPPING (2)
 Approximate distance from property: 2606 feet to the WNW

ADDRESS CHANGE INFORMATION

Revised street: 150-154 W 145TH ST
 Revised zip code: NO CHANGE

Source of Spill: GASOLINE STATION OR PBS FACILITY Spiller: ALBERT TONN – EXXON MOBIL Spiller Phone:
 Notifier Type: Other Notifier Name: Notifier Phone:
 Caller Name: Caller Agency: Caller Phone:
 DEC Investigator: MJHAGGER Contact for more spill info: ALBERT TONN Contact Person Phone: (631) 218-0612

Category: Known petroleum or hazardous material release with minimal potential for fire/explosion (indoors or outdoors), drinking water contamination, or releases to surface waters.
 Class: Willing RP – No DEC Field Response – Corrective Action Initiated or Completed by RP or Other Agency

Spill Date	Date Cleanup Ceased	Cause of Spill	Meets Cleanup Standards		Penalty Recommended	
05/07/2009		UNKNOWN	NO		NO	

Material Spilled	Material Class	Quantity Spilled		Quantity Recovered		Resource(s) Affected
		Units		Units		
WASTE OIL/USED OIL	PETROLEUM	0	GALLONS	0	GALLONS	SOIL

Caller Remarks:

REMOVAL OF A 1000 GALLON UST USED OIL TANK AND IMPACTED SOIL WAS FOUND. CLEAN UP WAS DONE.

DEC Investigator Remarks:

9/28/09 – Haggerty: Spill was called in during a station upgrade which included the removal of the waste oil UST. During excavation of the UO UST, contaminated soil was encountered generating this Spill No. PM reviewed Site Upgrade Activity Report dated 8/31/09, which documented the UO UST removal and overexcavation of petroleum impacted soil. 5 endpoint samples were collected and analyzed. VOC's below guidance, minor SVOC exceedances. Spill closed/ consolidated in long-term remediation Spill 07-51061

Map Identification Number 188 **MOBIL 12827-17-QDM**
 150-54 WEST 145TH ST

MANHATTAN, NY

Spill Number: 0812062

Close Date: 02/06/2009
 TT-Id: 520A-0226-320

MAP LOCATION INFORMATION

Site location mapped by: PARCEL MAPPING (2)
 Approximate distance from property: 2606 feet to the WNW

ADDRESS CHANGE INFORMATION

Revised street: 150-154 W 145TH ST
 Revised zip code: NO CHANGE

Source of Spill: GASOLINE STATION OR PBS FACILITY Spiller: MIKE MEYERHOEFER – MOBIL 12827–17–QDM Spiller Phone:
 Notifier Type: Other Notifier Name: Notifier Phone:
 Caller Name: Caller Agency: Caller Phone:
 DEC Investigator: RMPIPER Contact for more spill info: MIKE MEYERHOEFER Contact Person Phone: (631) 218–0612

Category: Known petroleum or hazardous material release with minimal potential for fire/explosion (indoors or outdoors), drinking water contamination, or releases to surface waters.
 Class: Willing RP – No DEC Field Response – Corrective Action Initiated or Completed by RP or Other Agency

Spill Date	Date Cleanup Ceased	Cause of Spill	Meets Cleanup Standards		Penalty Recommended	
02/05/2009		UNKNOWN	NO		NO	

Material Spilled	Material Class	Quantity Spilled		Quantity Recovered		Resource(s) Affected
		Units		Units		
GASOLINE	PETROLEUM	0.05	GALLONS	0.00	GALLONS	GROUNDWATER

Caller Remarks:

CALLER STATES THAT THERE IS .05 INCHES OF PRODUCT IN A GROUND WATER MONITORING WELL. CLEAN UP IS PENDING.

DEC Investigator Remarks:

station slated for tank removal. detected 1/2 inch of product on water table 18' down. There is already an open spill. 0812062 will be consolidated into 0751061. See 0751061.

Map Identification Number 189 **MOBIL SERVICE STATION** **Spill Number: 0806417** **Close Date: 01/26/2009**
 150–54 WEST 145TH ST MANHATTAN, NY TT–Id: 520A–0220–491

MAP LOCATION INFORMATION ADDRESS CHANGE INFORMATION
 Site location mapped by: PARCEL MAPPING (2) Revised street: 150–154 W 145TH ST
 Approximate distance from property: 2606 feet to the WNW Revised zip code: NO CHANGE

Source of Spill: GASOLINE STATION OR PBS FACILITY Spiller: CALLER – MOBIL Spiller Phone:
 Notifier Type: Other Notifier Name: Notifier Phone:
 Caller Name: Caller Agency: Caller Phone:
 DEC Investigator: MJHAGGER Contact for more spill info: CALLER Contact Person Phone:

Category: Known or probable release, where, without action, there is a potential for a fire/explosion hazard (indoors or outdoors), contamination of drinking water supplies, or significant release to surface waters.
 Class: Willing RP – DEC Field Response – Corrective Action Initiated, Taken Over, or Completed by RP or Other Agency

Spill Date	Date Cleanup Ceased	Cause of Spill	Meets Cleanup Standards		Penalty Recommended	
09/08/2008		OTHER	NO		NO	
Material Spilled	Material Class	Quantity Spilled	Units	Quantity Recovered	Units	Resource(s) Affected
OTHER	OTHER	0	UNKNOWN	0	UNKNOWN	SOIL

Caller Remarks:

During an investigation callers company uncovered an abandoned tank and has of yet not found and contamination. Unknown at this time any tank info. investigation is ongoing. Mike Haggerty from DEC has been advised.

DEC Investigator Remarks:

9/9/08 – Haggerty: On-site while excavating test pits. Contaminated soil encountered. Spill consolidated into pill 07-51061

Map Identification Number 190

EXXON MOBILE#12827
150-54 W.145TH ST

MANHATTAN, NY

Spill Number: 0611117

Close Date: 06/06/2007
TT-Id: 520A-0098-512

MAP LOCATION INFORMATION

Site location mapped by: PARCEL MAPPING (2)
Approximate distance from property: 2606 feet to the WNW

ADDRESS CHANGE INFORMATION

Revised street: 150-154 W 145TH ST
Revised zip code: 10039

Source of Spill: GASOLINE STATION OR PBS FACILITY
Notifier Type: Other
Caller Name:
DEC Investigator: BKFALVEY

Spiller: JOAN – EXXON MOBILE#12827
Notifier Name:
Caller Agency:
Contact for more spill info: JOAN

Spiller Phone: (212) 926-5643
Notifier Phone:
Caller Phone:
Contact Person Phone: (212) 926-5643

Category: Known petroleum or hazardous material release with minimal potential for fire/explosion (indoors or outdoors), drinking water contamination, or releases to surface waters.
Class: Willing RP – No DEC Field Response – Corrective Action Initiated or Completed by RP or Other Agency

Spill Date	Date Cleanup Ceased	Cause of Spill	Meets Cleanup Standards		Penalty Recommended	
01/05/2007		OTHER	NO		NO	
Material Spilled	Material Class	Quantity Spilled	Units	Quantity Recovered	Units	Resource(s) Affected
GASOLINE	PETROLEUM	0	GALLONS	0	GALLONS	SOIL

Caller Remarks:

INVENTORY VARIANCE ON GASOLINE: ABOUT 145 GALLONS ON TANK 4 & 5

DEC Investigator Remarks:

2/7/07 scheduled PBS inspection for 2/9/07. sent ttf letter to:
John Saturley
Exxonmobil Corporation
12596 W. bayaud Ave. #100
Lakewood, CO 80228

bf

2/9/09 today's inspection violations:
spill in spill bucket
no as built plans
no recent inventory records
failure to report inventory loss
unmetered tank without alt leak detectiuon

bf

4/10/07 Received letter dated 4/10/07 from Kleinfelder East, Inc. regarding the spill. On 1/5/07, the leak detection system was checked by Island Pump and Tank and an environmental site assessment was performed by Kleinfelder. bf

4/16/07 Reviewed inventory reconciliation for the periods 12/31/06 to 1/9/07, 1/10/07 to 1/19/07, 1/20/07 to 1/29/07, and 1/30/07 to 2/8/07. Allowable variance was not exceeded during any of these periods. All recoinciliation records for 2007 were requested in a pending consent order. After review of those records and signing of order, a decision will be made as to the status of this spill. bf

6/6/07 Records reviewed were satisfactory. Mobil will be signing order, which will be sent shortly, and they are eager to close this case. NFA. bf

Map Identification Number 191



PRIVATE DWELLING

710 GERARD AVE

BRONX, NY

Spill Number: 0910843

Close Date: 02/19/2010

TT-Id: 520A-0247-976

MAP LOCATION INFORMATION

Site location mapped by: PARCEL MAPPING (1)
Approximate distance from property: 2615 feet to the NNE

ADDRESS CHANGE INFORMATION

Revised street: NO CHANGE
Revised zip code: NO CHANGE

Source of Spill: PRIVATE DWELLING	Spiller: CHIEF ENERGY	Spiller Phone:
Notifier Type: Other	Notifier Name:	Notifier Phone:
Caller Name:	Caller Agency:	Caller Phone:
DEC Investigator: SFRAHMAN	Contact for more spill info: FAISSO ALDASARI	Contact Person Phone: (917) 682-3008

Category: Known petroleum or hazardous material release with minimal potential for fire/explosion (indoors or outdoors), drinking water contamination, or releases to surface waters.

Class: Willing RP – DEC Field Response – Corrective Action Initiated, Taken Over, or Completed by RP or Other Agency

Spill Date	Date Cleanup Ceased	Cause of Spill	Meets Cleanup Standards		Penalty Recommended	
01/06/2010		UNKNOWN	NO		NO	

Material Spilled	Material Class	Quantity Spilled		Quantity Recovered		Resource(s) Affected
		Units		Units		
#2 FUEL OIL	PETROLEUM	50.00	GALLONS	0.00	GALLONS	SOIL

Caller Remarks:

50+ GALLONS SPILLED ONTO SOIL AS A RESULT OF A TANK OVERFILL, NYC DEP HAZMAT ON SCENE FOR CLEANUP.

DEC Investigator Remarks:

Sangesland spoke to FAISSO ALDASARI from NYC DEP.
 He said approx 50 gal of oil came out vent line onto sidewalk, curb, down the block and into a storm drain.
 *** When did this happen? Why didn't the oil company call it in?****
 *** Who will clean the storm drain?***

01/07/09 Responded to the site on 01/06/10 evening.Observed loose oil and speedy dry on sidewalk and along the curb. Strong odor of oil in that area.Oil travelled down the street and entered into a storm drain. NYC DEP Hazmat responded.I contacted Chief Energy,and asked them to hire a contractor.They hired "Alliance Mechanical" to do the clean up. Building Super told me the spill occurred while the driver was pumping oil through the fillport.Undetermined quantity.DEP estimated 50 gallon.Pictures in edocs.Building super did not provide me access to the tank room for an inspection.I spoke with the Building Manager,Ms.Malindaz and she told me to come back later on after the spill is cleaned up.Then I called an ECO for assistance and with ECO Nathan Favreau, inspection was done. A 3,000 gallon tank, cemented all over it with no weep holes located in the boiler room(PBS:2-114472).Observed oil in the sump by the boiler(pictures in edocs).Tank tightness testing required(anually-as the tank is unmetred).No PBS certificate was available in the building.Tank is reported as aboveground in the pbs certificate,fillport not color coded.Alliance cleaned up the spill on sidewalk and will go back to clean the storm drain.(sr)

02/19/10 Rec'd closure report from Alliance Mechanical.Alliance arrived at the scene on 01/06/10 evening and discovered that oil had travelled across sidewalk, into gutter and down to corner drain@ E 153rd Street.Contaminated sand and drysall were picked up. Tank was tested and weep holes were installed. Sump pump pit in the boiler room was cleaned up.Two soil samples were taken from the planter near fill box.Report in edocs.(sr)

Map Identification Number 192 **211656; MORRIS AVE AND E 153 ST**
 MORRIS AVE AND E 153 ST

NEW YORK, NY

Spill Number: 0814207

Close Date: 08/17/2008
 TT-Id: 520A-0248-077

MAP LOCATION INFORMATION

Site location mapped by: ADDRESS MATCHING
 Approximate distance from property: 2637 feet to the ENE

ADDRESS CHANGE INFORMATION

Revised street: MORRIS AVE / E 153RD ST
 Revised zip code: NO CHANGE

Source of Spill: COMMERCIAL/INDUSTRIAL
 Notifier Type: Responsible Party
 Caller Name:
 DEC Investigator: DMPOKRZY

Spiller: ERT DESK – CON EDISON
 Notifier Name:
 Caller Agency:
 Contact for more spill info: ERT DESK

Spiller Phone:
 Notifier Phone:
 Caller Phone:
 Contact Person Phone: (212) 580-8383

Category: Possible petroleum release with minimal potential for fire/explosion (indoors or outdoors), drinking water contamination, or releases to surface waters, known releases with no potential for damage, or non-petroleum/non-hazardous spills.
 Class: Willing RP – No DEC Field Response – Corrective Action Initiated or Completed by RP or Other Agency

Spill Date	Date Cleanup Ceased	Cause of Spill	Meets Cleanup Standards	Penalty Recommended
06/02/2008		UNKNOWN	NO	NO

Material Spilled	Material Class	Quantity Spilled	Units	Quantity Recovered	Units	Resource(s) Affected
DIELECTRIC FLUID	PETROLEUM	0	GALLONS	0	GALLONS	UTILITY


Caller Remarks: NO REMARKS GIVEN FOR THIS SPILL

DEC Investigator Remarks: NO DEC INVESTIGATOR REMARKS GIVEN FOR THIS SPILL.



CLOSED STATUS HAZARDOUS SPILLS – MISC. SPILL CAUSES – EQUIPMENT FAILURE, HUMAN ERROR, TANK OVERFILL, DELIBERATE SPILL, TRAFFIC ACCIDENT, HOUSEKEEPING, ABANDONED DRUM, VANDALISM AND STORMS – WITHIN 1/2 MILE SEARCH RADIUS.
 All spills mapped and profiled within 1/8 mile. Between 1/8 mile and 1/2 mile search radius, spills reported to be greater than 100 units and spills reported in the NYSDEC Fall 1998 MTBE Survey are mapped and profiled. Spills reported to be less than 100 units are listed in a table at the end of this section.

PLEASE NOTE: * Compass directions can vary substantially for sites located very close to the subject property address.

Map Identification Number 193 **VS 2773** **Spill Number: 0604618** **Close Date: 03/19/2007**
 385 GERARD AVENUE BRONX, NY TT-Id: 520A-0006-799
 AT EAST 144 STREET

MAP LOCATION INFORMATION
 Site location mapped by: PARCEL MAPPING (1)
 Approximate distance from property: 189 feet to the SSW*

ADDRESS CHANGE INFORMATION
 Revised street: NO CHANGE
 Revised zip code: NO CHANGE

Source of Spill: COMMERCIAL/INDUSTRIAL Spiller: ERT DESK – CON EDISON Spiller Phone: (212) 580-8383
 Notifier Type: Responsible Party Notifier Name: Notifier Phone:
 Caller Name: Caller Agency: Caller Phone:
 DEC Investigator: GDBREEN Contact for more spill info: ERT DESK Contact Person Phone: (212) 580-8383

Category: Known petroleum or hazardous material release with minimal potential for fire/explosion (indoors or outdoors), drinking water contamination, or releases to surface waters.
 Class: Willing RP – No DEC Field Response – Corrective Action Initiated or Completed by RP or Other Agency

Spill Date	Date Cleanup Ceased	Cause of Spill	Meets Cleanup Standards		Penalty Recommended	
07/25/2006		EQUIPMENT FAILURE	NO		NO	
Material Spilled	Material Class	Quantity Spilled	Units	Quantity Recovered	Units	Resource(s) Affected
TRANSFORMER OIL	PETROLEUM	2.00	GALLONS	0.00	GALLONS	SOIL

Caller Remarks:
 cleanup is pending – ongoing fire in the vault
 Ref 201385

NRC 805383

DEC Investigator Remarks:

03/19/07 – See e-docs for Con Ed report detailing cleanup and closure.

201385. see eDocs

Map Identification Number 194 **MANHOLE 1676** **Spill Number: 0205576** **Close Date: 01/14/2004**
 385 GERARD AV BRONX, NY TT-Id: 520A-0007-499

MAP LOCATION INFORMATION

Site location mapped by: PARCEL MAPPING (1)
 Approximate distance from property: 189 feet to the SSW*

ADDRESS CHANGE INFORMATION

Revised street: NO CHANGE
 Revised zip code: NO CHANGE

Source of Spill: INSTITUTIONAL, EDUC, GOV, OTHER	Spiller: SAME – CON EDISON	Spiller Phone: (212) 580-6763
Notifier Type: Responsible Party	Notifier Name: MR MCGEEVER	Notifier Phone: (212) 580-6763
Caller Name: PETE MCGUIRE	Caller Agency: CON EDISON	Caller Phone: (212) 580-6763
DEC Investigator: KMFOLEY	Contact for more spill info: PETE MCGUIRE	Contact Person Phone: (212) 580-6763

Category: Known petroleum or hazardous material release with minimal potential for fire/explosion (indoors or outdoors), drinking water contamination, or releases to surface waters.

Class: Willing RP – DEC Field Response – Corrective Action Initiated, Taken Over, or Completed by RP or Other Agency

Spill Date	Date Cleanup Ceased	Cause of Spill	Meets Cleanup Standards		Penalty Recommended	
08/27/2002		EQUIPMENT FAILURE	NO		NO	

Material Spilled	Material Class	Quantity Spilled	Units	Quantity Recovered	Units	Resource(s) Affected
DIELECTRIC FLUID	PETROLEUM	50.00	GALLONS	0.00	GALLONS	SOIL

Caller Remarks:

PROBLEM WITH FEEDER. CONTAINED IN MANHOLE. 50 GALS ON 400 GALS OF WATER. CON ED 144758. CLEAN UP PENDING. UNK PCB 50-499 PPM.

DEC Investigator Remarks:

Prior to Sept, 2004 data translation this spill Lead_DEC Field was "FOLEY"

Con Ed e2mis #144758:

Senior Field Operator D. Mullan #20275 reports that while trouble shooting 2X12 he found that fault at the transformer with 50 gallons of dielectric oil on 400 gallons of water in TM 1676. There is no smoke or fire, no sewers or waterways, and no private property affected. Clean up pending crews. Liquid sample has been taken for pcb's, Clean up will be treated as 50-499. Environmental tag number is 37692, which fell into the oil, and was replaced with environmental tag number 37542.

20:41 tanker ordered.

20:50 flush crew dispatched.

27-AUG-2002 21:04

CIG McGuire # 61959

27-AUG-2002 21:45

DEP Rep on R. Diaz on location.

21:50 Flush Mech E. Henn on location.

22:00 ERT D. DUKE on location.

Historic results are as follows:

Distribution Area: Bronx

Vault: 1676 – TRANSFORMER MANHOLE

Location: 385 GERARD AV SWK NLY (L LEG)

Sample Date, Analysis Date, Received Date, PCB(PPM), Lab Seq No

1/19/1987, 1/26/1987, 1/26/1987, 10ppm, 700908

Tanker scheduled for 23:30 tonight.

27-AUG-2002 23:00

Update: EPA ID # obtained at 21:00 from ERT D. Duke.

27-AUG-2002 23:30

Spring Scaffolding company was contacted due to scaffolding over part of the grating. The company was called and paged, but did not

respond. Spring Scaffold Companies phone number is 718-392-4921, and pager # is 917-241-9443.

23:45 EH&S Rep S. Marotta is on location.

28-AUG-2002 02:00

Flush Mech E. Henn Reports that the Astoria tanker removed 400 gallons of non-haz oil, and the flush truck removed 300 pounds of debris. The transformer will be drained when the unit has been CFR. There is no oil leaking at this time. The sump pit was found sealed with concrete. Clean up pending transformer removal.

29-August-2002 @ 06:36 hrs.

Lab. results posted as follows:

Page 1 of 1 8/27/2002

Consolidated Edison

Environment, Health and Safety ChemLab

NELAP NY Lab ID No: 10380

Lab Sequence Number: 02-08018-001 Date Approved: 8/27/2002

E2 Incident Number: 144758 Date Received: 8/27/2002

Chain of Custody ID: CC05654 Date Sampled: 8/27/2002

PCB analysis by EPA 608/8082

Aroclor 1242 < 1.0 ppm EPA 608/8082

Aroclor 1254 < 1.0 ppm EPA 608/8082

Aroclor 1248 < 1.0 ppm EPA 608/8082

Aroclor 1260 < 1.0 ppm EPA 608/8082

21-OCT-2002 15:38

Environmental Flush Mech A O. Negron 18400 reports cleanup complete. 775 Gallons of NON-PCB oil and water was removed from the vault by tanker and 1200 pounds of non-hazardous solids were removed by the flush truck. The liquid waste will be transported to Astoria WWTP and the solids will be transported to Hellgate Flush pit. The tanker removed 90 gallons of oil from the unit. The capacity of the unit is 205 gallons, making the spill 115 gallons. The addition spill volume was reported to ERT W. Capune 85485 at


15:39. Vault was double washed and rinsed. Cleanup complete. As noted above the sump was sealed with concrete, the discrepancy was 65 gallons and was mis-estimated during the initial report recovered from the vault.

21-OCT-2002 15:53

CIG T. Marcinek 87549 notified of update 15:49

Update 1/14/04

Transformer removal confirmed as per 10/23/03 entry in e2mis report.

Map Identification Number 195 **MANHOLE 4505** **Spill Number: 0607762** **Close Date: 08/20/2007**
 WEST GERARD AVE/146TH ST BRONX, NY TT-Id: 520A-0006-432

MAP LOCATION INFORMATION

Site location mapped by: ADDRESS MATCHING
 Approximate distance from property: 194 feet to the NE*

ADDRESS CHANGE INFORMATION

Revised street: E 146TH ST / GERARD AVE
 Revised zip code: 10451

Source of Spill: COMMERCIAL/INDUSTRIAL Spiller: CONED Spiller Phone:
 Notifier Type: Other Notifier Name: Notifier Phone:
 Caller Name: Caller Agency: Caller Phone:
 DEC Investigator: JHOCONNE Contact for more spill info: Contact Person Phone:

Category: Known petroleum or hazardous material release with minimal potential for fire/explosion (indoors or outdoors), drinking water contamination, or releases to surface waters.
 Class: Willing RP – No DEC Field Response – Corrective Action Initiated or Completed by RP or Other Agency

Spill Date	Date Cleanup Ceased	Cause of Spill	Meets Cleanup Standards		Penalty Recommended	
10/07/2006		EQUIPMENT FAILURE	NO		NO	
Material Spilled	Material Class	Quantity Spilled	Units	Quantity Recovered	Units	Resource(s) Affected
DIELECTRIC FLUID	PETROLEUM	0	GALLONS	0	GALLONS	SOIL

Caller Remarks:

8 oz spilled in manhole. No to the 5 questions.

DEC Investigator Remarks:

08/20/07 – See eDocs for Con Ed report detailing cleanup and closure.

Con Ed no. 202807 – see eDocs. (JHO)

Map Identification Number 196 **AMBOY BUS** **Spill Number: 0503991** **Close Date: 07/06/2005**
 399 EXTERIOR ST BRONX, NY TT-Id: 520A-0007-809

MAP LOCATION INFORMATION

Site location mapped by: PARCEL MAPPING (1)
 Approximate distance from property: 438 feet to the W

ADDRESS CHANGE INFORMATION

Revised street: NO CHANGE
 Revised zip code: NO CHANGE

Source of Spill: COMMERCIAL VEHICLE Spiller: BARRY PANICOLA – SPRAGUE ENERGY Spiller Phone: (516) 622-7091
 Notifier Type: Other Notifier Name: JERRY DEBARROS Notifier Phone: (516) 622-7091
 Caller Name: BARRY PANICOLA Caller Agency: SPRAGUE ENERGY Caller Phone: (516) 622-7091
 DEC Investigator: SFRAHMAN Contact for more spill info: MARCUS Contact Person Phone:

Category: Known petroleum or hazardous material release with minimal potential for fire/explosion (indoors or outdoors), drinking water contamination, or releases to surface waters.

Class: Willing RP – No DEC Field Response – Corrective Action Initiated or Completed by RP or Other Agency

Spill Date	Date Cleanup Ceased	Cause of Spill	Meets Cleanup Standards	Penalty Recommended
07/05/2005		EQUIPMENT FAILURE	NO	NO

Material Spilled	Material Class	Quantity Spilled	Units	Quantity Recovered	Units	Resource(s) Affected
DIESEL	PETROLEUM	5.00	GALLONS	5.00	GALLONS	SOIL

Caller Remarks:

Caller reports a delivery fitting off the a tank popped off. Truck driver had stopped pumping. Spill was onto concrete. Callers company is cleaning up the spill.

DEC Investigator Remarks:

07/06/05-SR// SPoke with Barry panicola- he said it was cleaned up. Nothing went to sewer/soil. received manifest for Non_Hazardous waste.

Map Identification Number 197 **FORMER SCHOOL PS31X**
 425 GRAND CONCOURSE

BRONX, NY

Spill Number: 0706095

Close Date: 01/28/2008
 TT-Id: 520A-0006-334

MAP LOCATION INFORMATION

Site location mapped by: PARCEL MAPPING (1)
 Approximate distance from property: 452 feet to the E

ADDRESS CHANGE INFORMATION

Revised street: NO CHANGE
 Revised zip code: NO CHANGE

Source of Spill: INSTITUTIONAL, EDUC, GOV, OTHER
 Notifier Type: Other
 Caller Name:
 DEC Investigator: rmpiper

Spiller: MIKE - FORMER SCHOOL PS31X
 Notifier Name:
 Caller Agency:
 Contact for more spill info: MIKE

Spiller Phone: (212) 614-3369
 Notifier Phone:
 Caller Phone:
 Contact Person Phone: (212) 614-3369

Category: Known petroleum or hazardous material release with minimal potential for fire/explosion (indoors or outdoors), drinking water contamination, or releases to surface waters.
 Class: Willing RP - No DEC Field Response - Corrective Action Initiated or Completed by RP or Other Agency

Spill Date	Date Cleanup Ceased	Cause of Spill	Meets Cleanup Standards	Penalty Recommended
08/29/2007		VANDALISM	NO	NO

Material Spilled	Material Class	Quantity Spilled	Units	Quantity Recovered	Units	Resource(s) Affected
#2 FUEL OIL	PETROLEUM	15.00	GALLONS	0.00	GALLONS	SOIL

Caller Remarks:

CONTRACTORS NOTICED THAT SCAVENGERS STRIPPED THE COPPER OUT OF BUILDING AND THE CONTENTS WENT ON THE FLOOR: THERE IS A 2X2 HOLE IN FLOOR AND IT ALSO WENT DOWN THERE

DEC Investigator Remarks:

Sangesland spoke to Mike at STV Inc. (consultant to NYC School Construction Authority).
 Old abandoned school. Vandels have taken copper wires and pipes out of the building. "Some" oil contamination in a 2 ft x 2 ft pit in the basement floor. Tank was still intact with oil in the tank.
 Consultant hired by School Construction Fund will drain the tank, clean the basement floor (power wash) and will dig out the pit location, do end point samples.
 Unknown if the city will renovate the building or knock it down and rebuild.
 10/2/07- DEC piper left message for mike req callback and info.

1/28/07- Piper reviewed closure report. As per report, spill was due to vandalism. Contractor cleaned floor and excavated area of concern. Endpoints revealed low level svoc's in one location. All others below TAGM or clean. This spill is closed. see e-docs if warranted.

Map Identification Number 198 **368 WALTON AVENUE**
 368 WALTON AVENUE

BRONX, NY

Spill Number: 9307897

Close Date: 04/10/2002
 TT-Id: 520A-0008-164

MAP LOCATION INFORMATION

Site location mapped by: PARCEL MAPPING (1)
 Approximate distance from property: 581 feet to the SE

ADDRESS CHANGE INFORMATION

Revised street: NO CHANGE
 Revised zip code: NO CHANGE

Source of Spill: COMMERCIAL/INDUSTRIAL
 Notifier Type: DEC
 Caller Name: GRIFFIN
 DEC Investigator: SMSANGES

Spiller: U-HAUL
 Notifier Name:
 Caller Agency: DEC
 Contact for more spill info:

Spiller Phone:
 Notifier Phone:
 Caller Phone: (718) 706-5631
 Contact Person Phone:

Category: Known petroleum or hazardous material release with minimal potential for fire/explosion (indoors or outdoors), drinking water contamination, or releases to surface waters.
 Class: Willing RP - DEC Field Response - Corrective Action Initiated, Taken Over, or Completed by RP or Other Agency

Spill Date	Date Cleanup Ceased	Cause of Spill	Meets Cleanup Standards		Penalty Recommended	
08/06/1993		HOUSEKEEPING	NO		NO	

Material Spilled	Material Class	Quantity Spilled	Units	Quantity Recovered	Units	Resource(s) Affected
WASTE OIL/USED OIL	PETROLEUM	0	POUNDS	0	POUNDS	SOIL

Caller Remarks:

SITE DISABLED / JUNK VEHICLES.

DEC Investigator Remarks:

Prior to Sept, 2004 data translation this spill Lead_DEC Field was "SANGESLAND"
 4/10/2002 - Mr. Levent Eskicakit at ATC (212-353-8280) submitted a Site Closure Letter (with backup data) in October 2000. Sangesland requested additional rounds of groundwater sampling which was done in Feb 2001, Sept 2001 and January 2002.

Samples were taken from 3 wells (MW1, MW2, MW3) The results showed continued declines in BTEX and MTBE levels over time.

Samples from the three wells from Feb 2001, Sept 2001 and Jan 2002 all show non-detect for BTEX. In only the Feb 2001 sample there were trace levels of a couple of VOC's, but these were all non-detect by the Sept 2001 sampling.

MTBE levels in MW1 have dropped over these last three sampling cycles from 458 (ug/l) to 199 and finally to 138 (Jan 2002)

MTBE levels in MW2 have been trace (<5 ug/l) for this period.

MTBE levels in MW3 were trace and are now non-detect.

Based on this information, the NYSDEC is closing this site out with a "No Further Action" letter. The only exceedance of state standards at this time is for MTBE in MW1. Based on the historical data, the NYSDEC believes this value will attenuate over time.

Map Identification Number 199 **149TH ST & GRAND CONCOURS** **Spill Number: 9308715** **Close Date: 10/20/1993**
 149TH ST & GRAND CONCOURS BRONX, NY TT-Id: 520A-0009-167

MAP LOCATION INFORMATION

Site location mapped by: ADDRESS MATCHING
 Approximate distance from property: 924 feet to the ENE

ADDRESS CHANGE INFORMATION

Revised street: E 149TH ST / GRAND CONCOURSE
 Revised zip code: 10451

Source of Spill: COMMERCIAL/INDUSTRIAL Spiller: SAME Spiller Phone:
 Notifier Type: Responsible Party Notifier Name: Notifier Phone:
 Caller Name: JOSEPH STREANY Caller Agency: METRO NORTH Caller Phone: (212) 340-2096
 DEC Investigator: MCTIBBE Contact for more spill info: Contact Person Phone:

Category: Known petroleum or hazardous material release with minimal potential for fire/explosion (indoors or outdoors), drinking water contamination, or releases to surface waters.

Class: Willing RP – No DEC Field Response – Corrective Action Initiated or Completed by RP or Other Agency

Spill Date	Date Cleanup Ceased	Cause of Spill	Meets Cleanup Standards	Penalty Recommended
10/18/1993	10/20/1993	VANDALISM	UNKNOWN	NO

Material Spilled	Material Class	Quantity Spilled	Units	Quantity Recovered	Units	Resource(s) Affected
PCB OIL	PETROLEUM	150.00	GALLONS	0.00	GALLONS	SOIL
TRANSFORMER OIL	PETROLEUM	0	UNKNOWN	0	UNKNOWN	SOIL

Caller Remarks:

VANDALS BROKE DRAIN VALVE. CLEAN UP CREW ON SCENE. NO OTHER AGENCIES NOTIFIED CLEANED BY SPILLER.

DEC Investigator Remarks:

Prior to Sept, 2004 data translation this spill Lead_DEC Field was "TIBBE"

Map Identification Number 200 **IN SEWER OR VAULT**
 GERARD AV & E150TH ST

BRONX, NY

Spill Number: 9909080

Close Date: 10/29/1999
 TT-Id: 520A-0010-608

MAP LOCATION INFORMATION

Site location mapped by: ADDRESS MATCHING
 Approximate distance from property: 1067 feet to the NNE

ADDRESS CHANGE INFORMATION

Revised street: GERARD AV / E 150TH ST
 Revised zip code: 10451

Source of Spill: COMMERCIAL/INDUSTRIAL
 Notifier Type: Local Agency
 Caller Name: JACK ILER
 DEC Investigator: CAENGELH

Spiller: RICHARD ROACH – CON EDISON
 Notifier Name: RICHARD ROACH
 Caller Agency: US COAST GUARD
 Contact for more spill info: RICHARD ROACH

Spiller Phone: (212) 580-6763
 Notifier Phone: (212) 580-6764
 Caller Phone: (718) 354-4136
 Contact Person Phone: (212) 580-6763

Category: Known or probable release, where, without action, there is a potential for a fire/explosion hazard (indoors or outdoors), contamination of drinking water supplies, or significant release to surface waters.
 Class: Willing RP – DEC Field Response – Corrective Action Initiated, Taken Over, or Completed by RP or Other Agency

Spill Date	Date Cleanup Ceased	Cause of Spill	Meets Cleanup Standards		Penalty Recommended	
10/26/1999		EQUIPMENT FAILURE	NO		NO	
Material Spilled	Material Class	Quantity Spilled	Units	Quantity Recovered	Units	Resource(s) Affected
DIELECTRIC FLUID	PETROLEUM	130.00	GALLONS	0.00	GALLONS	SOIL

Caller Remarks:

transformer leaked causing spill of product into sewer or into a vault – was an under ground transformer – unk what is being done for clean up

DEC Investigator Remarks:

Prior to Sept, 2004 data translation this spill Lead_DEC Field was "ENGELHARDT"
 Same as 9909034 so closed. 130 gallon figure was determined based on what was removed from difference between transformer capacity and the combined amount removed from the vault and the transformer. The rest is either sorbed into the sediment in the vault or is assumed to have escaped to the sewer.

Map Identification Number 201 **318 GRAND CONCOURSE/BX**
 318 GRAND CONCOURSE

NEW YORK CITY, NY

Spill Number: 8905553

Close Date: 09/06/1989
 TT-Id: 520A-0007-953

MAP LOCATION INFORMATION

Site location mapped by: PARCEL MAPPING (1)
 Approximate distance from property: 1101 feet to the SSE

ADDRESS CHANGE INFORMATION

Revised street: NO CHANGE
 Revised zip code: NO CHANGE

Source of Spill: GASOLINE STATION OR PBS FACILITY
 Notifier Type: Fire Department
 Caller Name: DIST 309
 DEC Investigator: SIGONA

Spiller: I P T TRUCKING
 Notifier Name:
 Caller Agency: NYCPD
 Contact for more spill info:

Spiller Phone: (718) 327-8855
 Notifier Phone:
 Caller Phone: (212) 665-2200
 Contact Person Phone:

Spill Date	Date Cleanup Ceased	Cause of Spill	Meets Cleanup Standards	Penalty Recommended
09/06/1989	09/06/1989	TANK OVERFILL	UNKNOWN	NO

Material Spilled	Material Class	Quantity Spilled	Units	Quantity Recovered	Units	Resource(s) Affected
GASOLINE	PETROLEUM	1000	GALLONS	0	GALLONS	SEWER

Caller Remarks:

SPILL IN SUBWAY SYSTEM, NYCFD HAZMAT ON SCENE,

DEC Investigator Remarks: DEC INVESTIGATOR REMARKS NOT AVAILABLE FOR THIS SPILL ACCORDING TO THE LAST UPDATE.

The following DEC Investigator Remarks were available prior to 1/1/2002:

09/06/89: NYCFD HAZMAT, NYCPD ON SCENE, TYREE BROS CLEANED UP SPILL WITH A VAC TRUCK, NYSDEC (SIGONA) RESPONDED & INSPECTED CLEAN UP.

Map Identification Number 202 **VAULT # 612**
 EAST 146 ST AND PARK AVE

BRONX, NY

Spill Number: 1103540

Close Date: 01/31/2012
 TT-Id: 520A-0263-127

MAP LOCATION INFORMATION

Site location mapped by: ADDRESS MATCHING
 Approximate distance from property: 1115 feet to the E

ADDRESS CHANGE INFORMATION

Revised street: E 146TH ST / PARK AVE
 Revised zip code: NO CHANGE

Source of Spill: COMMERCIAL/INDUSTRIAL Spiller: CON EDISON Spiller Phone:
 Notifier Type: Other Notifier Name: Notifier Phone:
 Caller Name: Caller Agency: Caller Phone:
 DEC Investigator: RMPIPER Contact for more spill info: ERT Contact Person Phone: (212) 580-8383

Category: Possible petroleum release with minimal potential for fire/explosion (indoors or outdoors), drinking water contamination, or releases to surface waters, known releases with no potential for damage, or non-petroleum/non-hazardous spills.
 Class: Willing RP – No DEC Field Response – Corrective Action Initiated or Completed by RP or Other Agency

Spill Date	Date Cleanup Ceased	Cause of Spill	Meets Cleanup Standards		Penalty Recommended	
06/29/2011		EQUIPMENT FAILURE	NO		NO	

Material Spilled	Material Class	Quantity Spilled	Units	Quantity Recovered	Units	Resource(s) Affected
DIELECTRIC FLUID	PETROLEUM	300.00	GALLONS	0.00	GALLONS	SOIL, SEWER


Caller Remarks:

clean up crew being contacted at this time

DEC Investigator Remarks:

Due to vandalism, 300 gal of dielectric fluid from 3 transformers was lost to subsurface. Vault had drain on it. unsure where it leads. Building is scheduled to be raised. As well as vault.

Final Emis submitted. No further action warranted.

Map Identification Number 203 **MAJOR DEEGAN EXPRESS WAY**
 NEAR 150TH ST

Spill Number: 9815541
 BRONX, NY

Close Date: 01/22/2003
 TT-Id: 520A-0014-274

MAP LOCATION INFORMATION
 Site location mapped by: MANUAL MAPPING (3)
 Approximate distance from property: 1189 feet to the N

ADDRESS CHANGE INFORMATION
 Revised street: MAJOR DEEGAN EXPRESSWAY
 Revised zip code: 10451

Source of Spill: COMMERCIAL VEHICLE
 Notifier Type: DEC
 Caller Name: STEVE SANGESLAND
 DEC Investigator: SMSANGES

Spiller: UNKNOWN
 Notifier Name: OFFICE LUM
 Caller Agency: DEC REG 2
 Contact for more spill info: STEVE SANGESLAND

Spiller Phone:
 Notifier Phone:
 Caller Phone: (718) 776-6080
 Contact Person Phone: (718) 776-6080

Category: Known or probable release, where, without action, there is a potential for a fire/explosion hazard (indoors or outdoors), contamination of drinking water supplies, or significant release to surface waters.
 Class: Unable or Unwilling RP – DEC Field Response – DEC Corrective Action Required

Spill Date	Date Cleanup Ceased	Cause of Spill	Meets Cleanup Standards	Penalty Recommended
03/31/1999		TRAFFIC ACCIDENT	NO	NO

Material Spilled	Material Class	Quantity Spilled	Units	Quantity Recovered	Units	Resource(s) Affected
#2 FUEL OIL	PETROLEUM	100.00	GALLONS	0.00	GALLONS	SOIL

Caller Remarks: NO REMARKS GIVEN FOR THIS SPILL

DEC Investigator Remarks:

Prior to Sept, 2004 data translation this spill Lead_DEC Field was "SANGESLAND"

Map Identification Number 204	MAJOR DEEGAN & 138TH ST/B	Spill Number: 8706724	Close Date: 11/07/1987
	MAJOR DEEGAN/138TH ST.	BRONX, NY	TT-Id: 520A-0014-244

MAP LOCATION INFORMATION
 Site location mapped by: ADDRESS MATCHING
 Approximate distance from property: 1345 feet to the SSW

ADDRESS CHANGE INFORMATION
 Revised street: MAJOR DEEGAN EXWY/E 138TH ST
 Revised zip code: 10451

Source of Spill: TANK TRUCK	Spiller: CHEMICAL LEAMON	Spiller Phone: (609) 845-1819
Notifier Type: Federal Government	Notifier Name:	Notifier Phone:
Caller Name:	Caller Agency:	Caller Phone:
DEC Investigator: UNASSIGNED	Contact for more spill info:	Contact Person Phone:

Spill Date	Date Cleanup Ceased	Cause of Spill	Meets Cleanup Standards	Penalty Recommended
11/07/1987	11/07/1987	TRAFFIC ACCIDENT	UNKNOWN	NO

NO MATERIAL INFORMATION GIVEN FOR THIS SPILL

Caller Remarks:

NYC AND SPILLER ON SCENE, TANK TRUCK FLIPPED OVER.

DEC Investigator Remarks:

Prior to Sept, 2004 data translation this spill Lead_DEC Field was " "
 10/10/95: This is additional information about material spilled from the translation of the old spill file: LIQUID OXYGEN.

Map Identification Number 205 **MADISON AV BRIDGE OVER** **Spill Number: 0306734** **Close Date: 09/25/2003**
 HARLEM RIVER MANHATTAN, NY TT-Id: 520A-0093-783

MAP LOCATION INFORMATION

Site location mapped by: MANUAL MAPPING (4)
 Approximate distance from property: 1522 feet to the SW

ADDRESS CHANGE INFORMATION

Revised street: MADISON AV BRDGE OVER HARLEM RIVER
 Revised zip code: 10037

Source of Spill: COMMERCIAL VEHICLE	Spiller: CRANE	Spiller Phone:
Notifier Type: Other	Notifier Name:	Notifier Phone:
Caller Name: BHASKAR GUSANI	Caller Agency: NYC DOT	Caller Phone: (718) 993-1441
DEC Investigator: CESAUYER	Contact for more spill info:	Contact Person Phone:

Category: Known petroleum or hazardous material release with minimal potential for fire/explosion (indoors or outdoors), drinking water contamination, or releases to surface waters.

Class: Any Type of RP Including No RP – No DEC Field Response – Corrective Action by Spill Response Not Required

Spill Date	Date Cleanup Ceased	Cause of Spill	Meets Cleanup Standards	Penalty Recommended
09/25/2003		TRAFFIC ACCIDENT	NO	NO

NO MATERIAL INFORMATION GIVEN FOR THIS SPILL

Caller Remarks:

boom of the crane is half in the water & half on the barge – still hanging off the barge – nothing believed to be spilled yet


DEC Investigator Remarks:

Prior to Sept, 2004 data translation this spill Lead_DEC Field was "SAWYER"
 9/25/03, ROSSAN; DDO: Called Gusani, who confirmed that no oil

has spilled. The crane boom is been repaired. Copy of spill report was given to the water division.

Discussed with Randy, who recommends closure.

Ed.

Map Identification Number 206 **MAN HOLE #640**
 RIDER AVE / E 143RD ST

BRONX, NY

Spill Number: 0302730

Close Date: 07/09/2003
 TT-Id: 520A-0014-243

MAP LOCATION INFORMATION

Site location mapped by: MANUAL MAPPING (4)
 Approximate distance from property: 1530 feet to the ESE

ADDRESS CHANGE INFORMATION

Revised street: NO CHANGE
 Revised zip code: NO CHANGE

Source of Spill: COMMERCIAL/INDUSTRIAL
 Notifier Type: Responsible Party
 Caller Name: SEAN MCKEEVER
 DEC Investigator: SKARAKHA

Spiller: SCHLAGEL – CON EDISON
 Notifier Name: GERRY MCCARTHY
 Caller Agency: CON EDISON
 Contact for more spill info: SEAN MCKEEVER

Spiller Phone: (212) 580-6763
 Notifier Phone:
 Caller Phone: (212) 580-6763
 Contact Person Phone: (212) 580-6763

Category: Known petroleum or hazardous material release with minimal potential for fire/explosion (indoors or outdoors), drinking water contamination, or releases to surface waters.
 Class: Willing RP – DEC Field Response – Corrective Action Initiated, Taken Over, or Completed by RP or Other Agency

Spill Date	Date Cleanup Ceased	Cause of Spill	Meets Cleanup Standards		Penalty Recommended	
06/13/2003		EQUIPMENT FAILURE	NO		NO	

Material Spilled	Material Class	Quantity Spilled	Units	Quantity Recovered	Units	Resource(s) Affected
TRANSFORMER OIL	PETROLEUM	200.00	GALLONS	0.00	GALLONS	SOIL

Caller Remarks:

spill due to a problem with a transformer – clean up is pending the deenergizing of the area – coned # 148732 – spill is contained

DEC Investigator Remarks:

E2MIS 148732

13-June-2003 @ 17:17 hrs.

Underground Environmental Mechanic 'A' Orlando Negron, 18400 reports finding 200 gal. transformer oil on 200 gals. of water. No sewers, waterways or private property affected, No smoke or fire is or was involved. No injuries at this location. The weather is not a factor. Environmental tag #32977 installed.

Lab. sample taken. Clean up pending de-energizing and isolating the TM.

13-June-2003 20:32

ERT D.Pontecorvo 85413 reports that while on location with the DEP W. Wong and Undergrnd Superv T.Guion 11930 remeasured the oil

in the hole and determined it to be 8 gallons. The transformer has a hole in it and will be dropped from Fdr 2X24 on a Category II on the midnight shift due to the Yankee game. The location will be manned until cleanup is initiated due to the DEP requesting it.

D.Rohrer 12788

12-June-2003 20:52

As per notification matrix-Shift Manager Curley 24670 stated that GM Al Homyk 71268 be notified and was due to the DEP visit and Sect Manager J.McCabe

00305 was as well.

Aroclor 1242 < 1.0 ppm EPA 608/8082

Aroclor 1254 < 1.0 ppm EPA 608/8082

Aroclor 1248 < 1.0 ppm EPA 608/8082

Aroclor 1260 22.2 ppm EPA 608/8082

14-June-2003 05:40

Fdr 2X24 was unable to be deenergized due to a location with a no access problem and they will attempt to gain access again this morning-6/14. DEP was updated on status by ERT.

16-Jun-2003- 08:30 hrs

CFS tanker dispatched to drain unit TM-640.

16-Jun-2003 14:00 hrs

CFS tanker drained the unit and remaining liquid from structure. The tanker took ~190 gallons of oil from the unit and 500 gallons of liquid from the structure.

Partial clean up completed. Transformer to be replaced on Friday 6/20/03

L Fischer 55784

19-June-2003 08:20

As per B.Markert-will need tanker for Monday-6/23/03-unable to perform cleanup on Friday.

23-JUN-2003 16:18

Environmental Flush Mech A O. Negron 18400 reports cleanup complete. Mr. Negron and Mech B M. Derasmo 86558 double washed and rinsed the structure.

The defective transformer was removed and a CFS tanker removed 450 gallons of liquid waste to be transported to Astoria WWTP. 2000 pounds of solid waste

removed to be transported to Hellgate Flush Pit. Cleanup complete.

Map Identification Number 207 **SCHOOL #X183** **Spill Number: 0411448** **Close Date: 09/27/2006**
 339 MORRIS AV BRONX, NY TT-Id: 520A-0012-086

MAP LOCATION INFORMATION

Site location mapped by: PARCEL MAPPING (1)
 Approximate distance from property: 1721 feet to the SE

ADDRESS CHANGE INFORMATION

Revised street: NO CHANGE
 Revised zip code: NO CHANGE

Source of Spill: COMMERCIAL/INDUSTRIAL Spiller: JUAN ACOSTA – SCHOOL #X183 Spiller Phone: (718) 402-6156
 Notifier Type: Fire Department Notifier Name: CARBONE, ANTHONY Notifier Phone: (718) 476-6288
 Caller Name: CARBONE, ANTHONY Caller Agency: FDNY Caller Phone: (718) 476-6288
 DEC Investigator: qxabidi Contact for more spill info: JUAN ACOSTA Contact Person Phone: (718) 402-6156

Category: Known petroleum or hazardous material release with minimal potential for fire/explosion (indoors or outdoors), drinking water contamination, or releases to surface waters.
 Class: Willing RP – DEC Field Response – Corrective Action Initiated, Taken Over, or Completed by RP or Other Agency

Spill Date	Date Cleanup Ceased	Cause of Spill	Meets Cleanup Standards		Penalty Recommended	
01/24/2005		EQUIPMENT FAILURE	NO		NO	
Material Spilled	Material Class	Quantity Spilled	Units	Quantity Recovered	Units	Resource(s) Affected
#6 FUEL OIL	PETROLEUM	100.00	GALLONS	0.00	GALLONS	SOIL

Caller Remarks:

heating unit had a leak resulting in a fuel oil spill of 100 gallons of fuel oil in the basement. Board of Education will contact a cleanup company for clean up.

DEC Investigator Remarks:

1/24/05 Tipple responded to site, The students in grades k-8 were relocated to neighboring schools, while the high school


students were sent home. Petroleum tank cleaners were retained by the school to conduct the cleanup. The spill was caused by a faulty #6 fuel line that ran from one of the pre-heaters. The maintenance staff acted quickly in stopping the flow from the leaking line, and limiting the quantity of petroleum released into the boiler room. The boiler room floor was painted making the cleanup less labor intensive than it would have been if it weren't painted.

1/25/05 Tipple conducted a followup site inspection before the children arrived at the school. Tipple observed that the cleanup was nearly completed. The floor drains revealed a skim coat of #6 Fuel oil, presumably the oil was released from the pipe walls once the boiler went back on line and the boiler room warmed. PTC returned to the site to finish the cleanup.

08/09/06: This spill is transferred from Mr. Koon Tang to Q.Abidi. Contacted to Mr. Maurice Molloy (custodian) at (718)402-6156 about the information of the spill. He said this spill is already cleaned up long time ago. He will find out the supporting documents from his supervisor and he will fax it to me. -QA

08/10/06: Called at (718)402-6156 and left message to call me back. -QA

09/27/06: This spill of 100 Gallons of # 6 oil occurred in the basement of School due to leakage of heating unit in the boiler room on January 24, 2005. Department staff contacted the custodian Engineer of the School. The custodian officer provided a closing confirmation letter reporting that the Fuel Division responded and Petrol Tank Cleaners completed the clean up. DEC staff closed this spill. -QA

Map Identification Number 208	BRONX DETENTION CENTER		Spill Number: 0103521	Close Date: 06/01/2006
	653 RIVER AVE	BRONX, NY		TT-Id: 520A-0007-382
MAP LOCATION INFORMATION		ADDRESS CHANGE INFORMATION		
Site location mapped by:		Revised street: NO CHANGE		
Approximate distance from property: 1728 feet to the N		Revised zip code: 10451		
Source of Spill:	INSTITUTIONAL, EDUC, GOV, OTHER	Spiller:	OFFICER MCNAMARA - BRONX DETENTION CENTER	Spiller Phone: (718) 579-4342
Notifier Type:	Local Agency	Notifier Name:	OFFICER MCNAMARA	Notifier Phone: (718) 579-4342
Caller Name:	EDDIE GRUBER	Caller Agency:	DEP	Caller Phone: (718) 595-6700
DEC Investigator:	MJHAGGER	Contact for more spill info:	OFFICER MCNAMARA	Contact Person Phone: (718) 579-4342

Category: Known petroleum or hazardous material release with minimal potential for fire/explosion (indoors or outdoors), drinking water contamination, or releases to surface waters.

Class: Willing RP - DEC Field Response - Corrective Action Initiated, Taken Over, or Completed by RP or Other Agency

Spill Date	Date Cleanup Ceased	Cause of Spill	Meets Cleanup Standards	Penalty Recommended
07/01/2001		EQUIPMENT FAILURE	NO	NO

Material Spilled	Material Class	Quantity Spilled	Units	Quantity Recovered	Units	Resource(s) Affected
#2 FUEL OIL	PETROLEUM	3000	GALLONS	0	GALLONS	SOIL

 Caller Remarks:

spoil breather tube to the outside.poss 1200 gal got into sewers that lead to hudson river...per fdny haz-mat 1

 DEC Investigator Remarks:

04/19/06 – Rec'd a letter from the NYC Dept. of Design and Construction indicating that the building is owned by the NYC Department of Correction, 7th Floor, 60 Hudson Street, NY, NY 10013-4393, Attn: Assistant Commissioner Joseph Ruggiero.

11/21/05 – Called NYC DOC and spoke to Marcia O'Connor ((718-546-3091). She will check their records for a spill cleanup report or a billing which shows what cleanup was done.

Prior to Sept, 2004 data translation this spill Lead_DEC Field was "M TIBBE"

6/1/2006 – Previously spoke to Andrew Bowie (718-546-2805) from NYC Correction. He mailed the Tank Closure report with soil and groundwater samples. Few small exceedances to recommended soil and groundwater objectives. Contaminated soil properly disposed of. Spill closed

Map Identification Number 209 **RESIDENTIAL MULTI FAMILY** **Spill Number: 1409624** **Close Date: 12/26/2014**
 30 WEST 139 ST NEW YORK CITY, NY TT-Id: 520A-0303-488

MAP LOCATION INFORMATION
 Site location mapped by: PARCEL MAPPING (1)
 Approximate distance from property: 1955 feet to the WSW

ADDRESS CHANGE INFORMATION
 Revised street: 30 W 139TH ST
 Revised zip code: NO CHANGE

Source of Spill: COMMERCIAL/INDUSTRIAL	Spiller: MATT – S&S BOILER ORGANIZATION – PROPERTY OWNER	Spiller Phone:
Notifier Type: Other	Notifier Name:	Notifier Phone:
Caller Name:	Caller Agency:	Caller Phone:
DEC Investigator: vszhune	Contact for more spill info: ANTHONY LARA	Contact Person Phone: (917) 709-3317

Spill Date	Date Cleanup Ceased	Cause of Spill	Meets Cleanup Standards	Penalty Recommended
12/24/2014		EQUIPMENT FAILURE	NO	NO

Material Spilled	Material Class	Quantity Spilled	Units	Quantity Recovered	Units	Resource(s) Affected
#2 FUEL OIL	PETROLEUM	100.00	GALLONS	0.00	GALLONS	

Caller Remarks:

cleanup pending – crew enr

DEC Investigator Remarks:

12/24/14–Duplicate spill, referred to spill # 1409621. Spill Closed.

Map Identification Number 210 **APT COMPLEX – BUILDING 30** **Spill Number: 1409621** **Close Date: 12/29/2014**
 30 WEST 139TH ST MANHATTAN, NY TT-Id: 520A-0303-461

MAP LOCATION INFORMATION

Site location mapped by: PARCEL MAPPING (1)
 Approximate distance from property: 1955 feet to the WSW

ADDRESS CHANGE INFORMATION

Revised street: NO CHANGE
 Revised zip code: NO CHANGE

Source of Spill: COMMERCIAL VEHICLE Spiller: BOB RISSETTO – SLM SAVOY PARK 1 LLC Spiller Phone:
 Notifier Type: Other Notifier Name: Notifier Phone:
 Caller Name: Caller Agency: Caller Phone:
 DEC Investigator: vszhune Contact for more spill info: BOB RISSETTO Contact Person Phone: (201) 232-1214

Spill Date	Date Cleanup Ceased	Cause of Spill	Meets Cleanup Standards	Penalty Recommended
12/24/2014		HUMAN ERROR	NO	NO

Material Spilled	Material Class	Quantity Spilled	Units	Quantity Recovered	Units	Resource(s) Affected
#2 FUEL OIL	PETROLEUM	100.00	GALLONS	0.00	GALLONS	

Caller Remarks:

cleanup in progress

DEC Investigator Remarks:

12/24/14–Zhune spoke to Bob Risseto 201-232-1214. Bob said the tank covered from #6 fuel oil to #2 fuel oil. They had a

delivery a week ago. The superintendent discovered the spill today at 11:00 am. A line from a pre-heater was leaking and spilled approximately 100 gallons of oil into the sump-pump located under the boiler. The pump was disconnected. Spill is contained in the sump. As per Bob there is no oil odor in the building. The boiler company (SNS Energy Distribution) is trying to clean the spill.

Matthew
 SNS Energy Distribution
 631-704-5709

12/24/14-Anthony Lara from Riteway called and said they are on the way to clean the spill.

12/24/14-Anthony Lara called and said they pumped out the oil from the sump. The spill is cleaned. They inspected the building and there is no odor in the building. A spill closure letter will be send.

12/29/14-Bob Risetto called and said everything has been cleaned up. He also said they hired JLC Environmental to check and make sure clean up was perform correctly.

12/20/14- Zhune spoke to Jerry Tiss from JLC Environmental. He said Riteway really did a good job. Spill Closed.

Map Identification Number 211 **DELANO VILLAGE** **Spill Number: 0312027** **Close Date: 02/18/2004**
 630 LENOX AVE (W 142ST) MANHATTAN, NY TT-Id: 520A-0100-756

MAP LOCATION INFORMATION
 Site location mapped by: PARCEL MAPPING (1)
 Approximate distance from property: 2026 feet to the W

ADDRESS CHANGE INFORMATION
 Revised street: 630 LENOX AVE
 Revised zip code: NO CHANGE

Source of Spill: UNKNOWN Spiller: DAVID HENRYHAND – DELANO VILLAGE Spiller Phone: (212) 368-8110
 Notifier Type: Citizen Notifier Name: MR BATES Notifier Phone:
 Caller Name: NICHOLAS LOAKNAUPH Caller Agency: NYCDEP Caller Phone: (718) 595-4786
 DEC Investigator: JMKRIMGO Contact for more spill info: NYCDEP Contact Person Phone: (718) 595-4786

Category: Known or probable release, where, without action, there is a potential for a fire/explosion hazard (indoors or outdoors), contamination of drinking water supplies, or significant release to surface waters.
 Class: Willing RP – DEC Field Response – Corrective Action Initiated, Taken Over, or Completed by RP or Other Agency

Spill Date	Date Cleanup Ceased	Cause of Spill	Meets Cleanup Standards		Penalty Recommended	
01/27/2004		DELIBERATE	NO		NO	
Material Spilled	Material Class	Quantity Spilled	Units	Quantity Recovered	Units	Resource(s) Affected
#6 FUEL OIL	PETROLEUM	600.00	GALLONS	0.00	GALLONS	SOIL

Caller Remarks:

CITIZEN NOTIFIED DEP THAT HE SAW SOMEONE DUMPING OIL OUT OF BASEMENT INTO THE YARD, GOING INTO STREETS.

DEC Investigator Remarks:

Prior to Sept, 2004 data translation this spill Lead_DEC Field was "KRIMGOLD"
Sangesland spoke with DEP Rep (Nicholas) who said the original caller said the super or someone at this address had a pump running from the basement spreading oil onto the grass lawn.

Krimgold responded to the site.

Krimgold says this is a major #6 oil spill in the basement of the building.

1/27/04. 3:40 PM J.Krimgold @ the site. Upon arrival J. Krimgold inspected the site and found a significant spill of #6 oil in the boiler room. Further investigation revealed that an oil release occurred on 1/24/04 due to a broken return line and about 600 gallons were spilled into a boiler pit. This spill incident was never reported to DEC, and no action was taken to clean it up. However, the oil was contained in the pit with an automatic sump-pump connected to the City sanitary sewers. It is believed (after consultation with DEP at the site) that a significant amount of oil was pumped out to the sewers before the pump became clogged. Building management called a service to repair the pump. During repairs the plumbers pumped some oil (3-4 gallons) and water into the backyard which was noticed by a concerned citizen who reported a spill.

Building management was ordered to cease the illegal pumping and to retain an environmental contractor to clean up the oil inside and to remove contaminated topsoil in the backyard. DLE Officer P. Blanton responded to the site and issued 4 summonses to the building owners for various environmental violations. DEP also responded and issued an NOV with a request to clean up the sump-pit, and they will follow up with inspection. An environmental contractor (Petroleum Tank Cleaners) was retained to do the job and began the cleanup late in the evening. As reported by Anthony (PTC) this morning (1/28/04) the cleanup has been completed. DEC will follow up with a site visit. Also, PTC will submit documentation for a spill closure.

2/2/04. J. Krimgold @ site. Cleanup has been completed.

2/18/04. PTC submitted documentation for a spill closure. NFA.

Map Identification Number 212

PATTERSON
314 EAST 143RD STREET

NEW YORK CITY, NY

Spill Number: 9410857

Close Date: 11/17/1994
TT-Id: 520A-0010-948

MAP LOCATION INFORMATION

Site location mapped by: PARCEL MAPPING – LARGE SITE
Approximate distance from property: 2092 feet to the SE

ADDRESS CHANGE INFORMATION

Revised street: NO CHANGE
Revised zip code: 10451

Source of Spill: TANK TRUCK
 Notifier Type: Affected Persons
 Caller Name: FRANK OCELLO
 DEC Investigator: HEALY

Spiller: CASTLE OIL CO.
 Notifier Name:
 Caller Agency: NYC HOUSING AUTHORITY
 Contact for more spill info:

Spiller Phone:
 Notifier Phone:
 Caller Phone: (212) 306-3142
 Contact Person Phone:

Category: Known petroleum or hazardous material release with minimal potential for fire/explosion (indoors or outdoors), drinking water contamination, or releases to surface waters.
 Class: Willing RP – DEC Field Response – Corrective Action Initiated, Taken Over, or Completed by RP or Other Agency

Spill Date	Date Cleanup Ceased	Cause of Spill	PBS # Involved	Meets Cleanup Standards	Penalty Recommended
11/14/1994	11/17/1994	TANK OVERFILL	2-473219	UNKNOWN	NO

Material Spilled	Material Class	Quantity Spilled		Quantity Recovered		Resource(s) Affected
		Units		Units		
#6 FUEL OIL	PETROLEUM	125.00	GALLONS	0.00	GALLONS	SOIL

TANK TEST INFORMATION

Tank Number	Tank Size	Tank Test Method	Leak Rate	Gross Leak or Failure
		Unknown	0.00	UNKNOWN

Caller Remarks:

OIL COMPANY OVERFILLED THE TANK. SPILL IS CONTAINED IN MANWAY VAULT. CLEAN UP CONTRACTORS WILL RESPOND IN THE MORNING. NO CALL BACK REQUIRED.

DEC Investigator Remarks: NO DEC INVESTIGATOR REMARKS GIVEN FOR THIS SPILL.

Map Identification Number 213 **VAULT #5137**
 EXTERIOR ST & PARK AV



BRONX, NY

Spill Number: 0013709

Close Date: 06/25/2003
 TT-Id: 520A-0014-242

MAP LOCATION INFORMATION

Site location mapped by: MANUAL MAPPING (5)
 Approximate distance from property: 2145 feet to the S

ADDRESS CHANGE INFORMATION

Revised street: EXTERIOR ST / PARK AV
 Revised zip code: NO CHANGE

Source of Spill: COMMERCIAL/INDUSTRIAL	Spiller: CALLER – CON ED	Spiller Phone: (212) 580–6763
Notifier Type: Responsible Party	Notifier Name: SCOTT MOROTTA	Notifier Phone:
Caller Name: ANTHONY NATALE	Caller Agency: CON EDISON	Caller Phone: (212) 580–6763
DEC Investigator: KMFOLEY	Contact for more spill info:	Contact Person Phone:

Category: Known petroleum or hazardous material release with minimal potential for fire/explosion (indoors or outdoors), drinking water contamination, or releases to surface waters.
 Class: Willing RP – DEC Field Response – Corrective Action Initiated, Taken Over, or Completed by RP or Other Agency

Spill Date	Date Cleanup Ceased	Cause of Spill	Meets Cleanup Standards		Penalty Recommended	
03/31/2001		EQUIPMENT FAILURE	NO		NO	

Material Spilled	Material Class	Quantity Spilled		Quantity Recovered		Resource(s) Affected
		Units		Units		
TRANSFORMER OIL	PETROLEUM	300.00	GALLONS	0.00	GALLONS	SOIL

Caller Remarks:

transformer failure – hx shows pcb of 3 ppm in 1995 there is smoke coming from the vault at this time, fire has not been confirmed
 samples will be taken and clean up done when situations is under
 control – there is a possiblity of sewer involmnet – nrc number
 is 561368

DEC Investigator Remarks:

Prior to Sept, 2004 data translation this spill Lead_DEC Field was "FOLEY"
 Notes from off-hours:

3/31/01 Spoke to ERT Masood Akbar. Tood Guion, Bx I&A Operating Supervisor (646) 879–5905. Vault 5137 at Exterior St/Park Ave , Bx. South Service Road of Major Deegan at 138th St. 300gal transformer oil actively leaking. Historical PCB 3ppm from 1995. Smoke/no fire. Sewer impacted. NYCDEP Celeste. NRC#561368. Vac truck en route.

Con Ed e2mis #136203

31–MAR–2001 15:30

Field Operator Vinnie Santucci employee # 20044 affiliated with the Bronx FOD reports that vault –5137 is smoking and approximately 300 gallons of oil has been released into the vault. Conduit Plate 7–A–1 indicates that there is a sewer connection associated with this vault. Historical PCB results from 11/22/95 indicate 3ppm pcb. Environmental stop tag could not be hung at

this time due to the smoke in the vault.

31-MAR-2001 17:09

>50 tanker is in route to location along with the Flush Department.

31-MAR-2001 18:40

Spoke with operating I&A supervisor Todd Guion employee # 11930. He indicated to me that the ERT's were on site and left, the DEC is still on location and the DEP is still on location. Todd also indicated to me that a commissioners order was issued to us for this incident the time was 18:15. I requested a hard copy of the order for our files.

31-MAR-2001 19:42

Received a hard copy of the Commisioners Order from operating I&A supervisor Todd Guion employee # 11930. Cleanup is in progress.

APRIL 1

Clean up has not been complete, unit has been drained and unit is to be replaced. at which time the cleanup can be completed.

April 2, 2001 6:14

~890 gallons of oil and water was removed from the vault. Name plate on the transformer read 325 gallons of oil. Environmental stop tag # 28678 was installed by Todd Gion after the smoke had ceased. No oil was found in the trap and the sump pump has been disconnected.

April 2, 2001 11:50

Notified ERT D. Shah #80479 that 890 gallons of liquid had been removed from this location, and that the completion of the clean up is pending the removal of the transformer.

April 2, 2001 14:32

Spoke with I&A Planner Bruce Markert employee # 48517 and he indicated to me that the sump pump was defective. The breakdown of the 890 gallons of aqueous fluids that was removed from the vault via a >50 tanker truck goes as follows; The transformer held 325 gallons of total oil. 250 gallons of oil was drained directly from the transformer and 640 gallons of an oil/water mixture was removed from the surrounding vault, of that 640 gallon mixture, 75 gallons of oil was present. This calculates out to a total of 325 gallons of oil and 565 gallons of water removed from the vault.

April, 4,200 @ 14:04

Spoke to Dan Shah ERT employee # 80479 and he indicated to me that Waiman Wong DEP representative cell phone # (917) 769-4005 has arrived on location and noticed a slight sheen on the water in the vault. This will have to be cleaned up as per his request.

05-APR-2001 12:55

J.Rohe #94641 reports that all liquid, (water with sheen) has been removed, and floor, and wall around defective transformer have been double washed. This was done as per request of DEP Waiman Wong. 500 gallons of water was removed by tanker, and brought back to Astoria yard for non-hazardous disposal.

15-MAY-2001 @ 0615

Report received from Flush mechanic Bill Silkowski Tanker removed 630 gallons of oil/water mixture. Flush crew double washed manhole. Environmental tag # 28678 was removed. Clean up completed at 0100 Hrs 5/1/01.

Map Identification Number 214 **PATTERSON HOUSES -NYCHA** **Spill Number: 9710056** **Close Date: 12/01/1997**
 301 EAST 143RD STREET BRONX, NY TT-Id: 520A-0010-950

MAP LOCATION INFORMATION

Site location mapped by: PARCEL MAPPING (1)
 Approximate distance from property: 2227 feet to the ESE

ADDRESS CHANGE INFORMATION

Revised street: NO CHANGE
 Revised zip code: NO CHANGE

Source of Spill: INSTITUTIONAL, EDUC, GOV, OTHER	Spiller: BART PULLEY - NYC HOUSING AUTHORITY	Spiller Phone: (718) 585-2382
Notifier Type: Responsible Party	Notifier Name: FRANK OCELLO	Notifier Phone: (212) 306-3233
Caller Name: FRANK OCELLO	Caller Agency: NYC HOUSING	Caller Phone: (212) 306-3229
DEC Investigator: SACCACIO	Contact for more spill info: BART PULLEY	Contact Person Phone: (718) 585-2382

Category: Known or probable release, where, without action, there is a potential for a fire/explosion hazard (indoors or outdoors), contamination of drinking water supplies, or significant release to surface waters.

Class: Willing RP - DEC Field Response - Corrective Action Initiated, Taken Over, or Completed by RP or Other Agency

Spill Date	Date Cleanup Ceased	Cause of Spill	Meets Cleanup Standards		Penalty Recommended	
12/01/1997		EQUIPMENT FAILURE	NO		NO	


Material Spilled	Material Class	Quantity Spilled	Units	Quantity Recovered	Units	Resource(s) Affected
#2 FUEL OIL	PETROLEUM	240.00	GALLONS	0.00	GALLONS	SEWER

Caller Remarks:

GAUGE BROKE CAUSING SPILL WITH APPROX 100 GALS GOING INTO SEWER.

CLEAN UP CREW (WINSTON CONTRACTING) ON WAY TO CLEAN UP SPILL.

DEC Investigator Remarks: NO DEC INVESTIGATOR REMARKS GIVEN FOR THIS SPILL.

Map Identification Number 215 **730 GRAND CONCOURSE**
 730 GRAND CONCOURSE

BRONX, NY

Spill Number: 9414927

Close Date: 02/24/1995
 TT-Id: 520A-0010-600

MAP LOCATION INFORMATION

Site location mapped by: PARCEL MAPPING (1)
 Approximate distance from property: 2403 feet to the NE

ADDRESS CHANGE INFORMATION

Revised street: NO CHANGE
 Revised zip code: NO CHANGE

Source of Spill: INSTITUTIONAL, EDUC, GOV, OTHER
 Notifier Type: Responsible Party
 Caller Name: DAVID POSNER
 DEC Investigator: ADZHITOM

Spiller: COUNTY OIL
 Notifier Name:
 Caller Agency: COUNTY OIL COMP.
 Contact for more spill info:

Spiller Phone: (718) 626-7000
 Notifier Phone:
 Caller Phone: (718) 626-7000
 Contact Person Phone:


Spill Date	Date Cleanup Ceased	Cause of Spill	Meets Cleanup Standards		Penalty Recommended	
02/13/1995	02/24/1995	TANK OVERFILL	UNKNOWN		NO	
Material Spilled	Material Class	Quantity Spilled	Units	Quantity Recovered	Units	Resource(s) Affected
#6 FUEL OIL	PETROLEUM	100.00	GALLONS	0.00	GALLONS	SOIL

Caller Remarks:

DRIVER WAS FILLING THE TAK FOR AN APARTMENT COMPLEX AND OVERFILLED THE TANK- ABSORBENTS WERE PUT DOWN- UNK IF PICKED UP

DEC Investigator Remarks:

Prior to Sept, 2004 data translation this spill Lead_DEC Field was "ZHITOMIRSKY"

Map Identification Number 216 **COMMERCIAL PROPERTY**
 271 E139TH ST

BRONX, NY

Spill Number: 0010599

Close Date: 08/31/2005
 TT-Id: 520A-0010-384

MAP LOCATION INFORMATION

Site location mapped by: PARCEL MAPPING (1)
 Approximate distance from property: 2418 feet to the SSE

ADDRESS CHANGE INFORMATION

Revised street: 271 E 139TH ST
 Revised zip code: 10454

Source of Spill: PRIVATE DWELLING	Spiller: DAN SILVESTRO – ATLAS FUEL OIL CORP.	Spiller Phone: (718) 893-4400
Notifier Type: Responsible Party	Notifier Name: DRIVER	Notifier Phone:
Caller Name: DAN SILVESTRO	Caller Agency: ATLAS FUEL OIL CORP.	Caller Phone: (718) 893-4400
DEC Investigator: RXKEATIN	Contact for more spill info: DAN SILVESTRO	Contact Person Phone: (718) 893-4400

Category: Known petroleum or hazardous material release with minimal potential for fire/explosion (indoors or outdoors), drinking water contamination, or releases to surface waters.
 Class: Willing RP – No DEC Field Response – Corrective Action Initiated or Completed by RP or Other Agency

Spill Date	Date Cleanup Ceased	Cause of Spill	Meets Cleanup Standards		Penalty Recommended	
12/21/2000		HUMAN ERROR	NO		NO	

Material Spilled	Material Class	Quantity Spilled		Quantity Recovered		Resource(s) Affected
		Units		Units		
#2 FUEL OIL	PETROLEUM	250.00	GALLONS	0.00	GALLONS	SOIL

Caller Remarks:

IN THE BASEMENT, FILLED AT WRONG PROPERTY. CLEAN UP CREW ENROUTE.


DEC Investigator Remarks:

8/31/2005 – Robert Reyes of A. L. Eastmond & Sons, Inc. called in response to a letter sent to them on 8/17/2005. He indicated that cleanup was done by them as indicated in letter from Utica Mutual Insurance Co.

Prior to Sept, 2004 data translation this spill Lead_DEC Field was "KRIMGOLD"
 SEE ALSO 9914720

01/26/04

Transferred from Rommel to Austin
 02/17/04: Reassigned from AUSTIN to KRIMGOLD.

Map Identification Number 217 **VAULT 8735**
 135TH ST AT MADISON AV

MANHATTAN, NY

Spill Number: 9509081

Close Date: 11/21/1997
 TT-Id: 520A-0093-389

MAP LOCATION INFORMATION

Site location mapped by: ADDRESS MATCHING
 Approximate distance from property: 2489 feet to the SW

ADDRESS CHANGE INFORMATION

Revised street: E 135TH ST / MADISON AV
 Revised zip code: NO CHANGE

Source of Spill: COMMERCIAL/INDUSTRIAL	Spiller: RICHARD ROACH – CON EDISON	Spiller Phone: (212) 580–6764
Notifier Type: Responsible Party	Notifier Name: MR SMITH	Notifier Phone:
Caller Name: MR ROACH	Caller Agency: CON ED	Caller Phone: (212) 580–6764
DEC Investigator: JHOCONNE	Contact for more spill info:	Contact Person Phone:

Category: Known or probable release, where, without action, there is a potential for a fire/explosion hazard (indoors or outdoors), contamination of drinking water supplies, or significant release to surface waters.
 Class: Willing RP – DEC Field Response – Corrective Action Initiated, Taken Over, or Completed by RP or Other Agency

Spill Date	Date Cleanup Ceased	Cause of Spill	Meets Cleanup Standards		Penalty Recommended	
10/23/1995		EQUIPMENT FAILURE	NO		NO	


Material Spilled	Material Class	Quantity Spilled		Quantity Recovered		Resource(s) Affected
		Units		Units		
TRANSFORMER OIL	PETROLEUM	150.00	GALLONS	0.00	GALLONS	SEWER

Caller Remarks:

transformer failure

DEC Investigator Remarks:

Prior to Sept, 2004 data translation this spill Lead_DEC Field was "O'CONNELL"
 10/24/95, 1215 hrs (Katz notes): Richard Smith, COn Ed – 23 year old transformer (16 ppb PCB historically). Adjacent to housing project. Sump pump in manhole pumped ~150 gallons out of vault. NYCDEP on site (Sagar Chatergee) – believed it discharged to sanitary sewer. Returned to site today to remove and replace transformer.

Map Identification Number 218 **CLARE HALE DEPOT**
 721 LENOX AVE

Spill Number: 9610294 **Close Date: 11/22/1996**
 MANHATTAN, NY TT-Id: 520A–0100–742

MAP LOCATION INFORMATION
 Site location mapped by: PARCEL MAPPING (2)
 Approximate distance from property: 2526 feet to the NW

ADDRESS CHANGE INFORMATION
 Revised street: NO CHANGE
 Revised zip code: 10037

Source of Spill: INSTITUTIONAL, EDUC, GOV, OTHER
 Notifier Type: Responsible Party
 Caller Name: RAMONE PAEZ
 DEC Investigator: ADZHITOM

Spiller: RAMONE PAEZ – CLARE HALE DEPOT
 Notifier Name: MR DON BORNKMP
 Caller Agency: NYC TRANSIT AUTHORITY
 Contact for more spill info: RAMONE PAEZ

Spiller Phone: (718) 243–4581
 Notifier Phone:
 Caller Phone: (718) 243–4581
 Contact Person Phone: (718) 243–4581

Category: Known petroleum or hazardous material release with minimal potential for fire/explosion (indoors or outdoors), drinking water contamination, or releases to surface waters.
 Class: Willing RP – DEC Field Response – Corrective Action Initiated, Taken Over, or Completed by RP or Other Agency

Spill Date	Date Cleanup Ceased	Cause of Spill	Meets Cleanup Standards		Penalty Recommended	
11/18/1996		EQUIPMENT FAILURE	NO		NO	


Material Spilled	Material Class	Quantity Spilled	Units	Quantity Recovered	Units	Resource(s) Affected
#2 FUEL OIL	PETROLEUM	100.00	GALLONS	0.00	GALLONS	SOIL

Caller Remarks:

GAUGE TO BOILER 1 BROKE, SPILL IS CONTAINED IN BOILER ROOM. CLEAN UP CREW IS ENROUTE.

DEC Investigator Remarks:

Prior to Sept, 2004 data translation this spill Lead_DEC Field was "ZHITOMIRSKY"

Map Identification Number 219  **-NYCT / 146 ST** **Spill Number: 9213322** **Close Date: 02/10/2003**
 721 LENOX AVE MANHATTAN, NY TT-Id: 520A-0100-732

MAP LOCATION INFORMATION
 Site location mapped by: PARCEL MAPPING (2)
 Approximate distance from property: 2526 feet to the NW

ADDRESS CHANGE INFORMATION
 Revised street: NO CHANGE
 Revised zip code: 10039

Source of Spill: COMMERCIAL/INDUSTRIAL	Spiller: UNK FUEL VENDOR	Spiller Phone:
Notifier Type: Affected Persons	Notifier Name:	Notifier Phone:
Caller Name: HOWIE MATZA	Caller Agency: NYC TRANSIT AUTHORITY	Caller Phone: (718) 330-4581
DEC Investigator: TOMASELLO	Contact for more spill info:	Contact Person Phone:

Category: Known or probable release, where, without action, there is a potential for a fire/explosion hazard (indoors or outdoors), contamination of drinking water supplies, or significant release to surface waters.
 Class: Willing RP – DEC Field Response – Corrective Action Initiated, Taken Over, or Completed by RP or Other Agency

Spill Date	Date Cleanup Ceased	Cause of Spill	Meets Cleanup Standards		Penalty Recommended	
03/02/1993		TANK OVERFILL	NO		NO	

Material Spilled	Material Class	Quantity Spilled	Units	Quantity Recovered	Units	Resource(s) Affected
#2 FUEL OIL	PETROLEUM	200.00	GALLONS	0.00	GALLONS	SOIL

Caller Remarks:

SPILL INTO STREET AND LAND AROUND DEPOT UNK WHY SPILL OCCURED,CLEANUP ONGOING-MAT'L WILL BE DRUMMED AS HAZ-WASTE

DEC Investigator Remarks: NO DEC INVESTIGATOR REMARKS GIVEN FOR THIS SPILL.

Map Identification Number 220 **146TH ST DEPOT** **Spill Number: 9110782** **Close Date: 02/12/2003**
 721 LENOX AVE MANHATTAN, NY TT-Id: 520A-0100-729

MAP LOCATION INFORMATION
 Site location mapped by: PARCEL MAPPING (2)
 Approximate distance from property: 2526 feet to the NW

ADDRESS CHANGE INFORMATION
 Revised street: NO CHANGE
 Revised zip code: 10039

Source of Spill: INSTITUTIONAL, EDUC, GOV, OTHER	Spiller: NYCTA	Spiller Phone:
Notifier Type: Responsible Party	Notifier Name:	Notifier Phone:
Caller Name: C BURRAS	Caller Agency: NYCTA	Caller Phone: (718) 330-4891
DEC Investigator: SULLIVAN	Contact for more spill info:	Contact Person Phone:

Category: Known petroleum or hazardous material release with minimal potential for fire/explosion (indoors or outdoors), drinking water contamination, or releases to surface waters.
 Class: Willing RP – No DEC Field Response – Corrective Action Initiated or Completed by RP or Other Agency

Spill Date	Date Cleanup Ceased	Cause of Spill	Meets Cleanup Standards	Penalty Recommended
01/16/1992		TANK OVERFILL	NO	NO

Material Spilled	Material Class	Quantity Spilled	Units	Quantity Recovered	Units	Resource(s) Affected
The following material was dropped or revised by the NYS DEC. Call Toxics Targeting for more information						
#2 FUEL OIL	UNKNOWN	150.00	GALLONS	0.00	GALLONS	

Caller Remarks:

SORBENT APPLIED. WILL PICK UP & DISPOSE.

DEC Investigator Remarks: NO DEC INVESTIGATOR REMARKS GIVEN FOR THIS SPILL.

Map Identification Number 221 **MOTHER CLARA HALE DEPOT** **Spill Number: 0703983** **Close Date: 06/17/2008**
 721 LENOX AVE NEW YORK CITY, NY TT-Id: 520A-0100-753

MAP LOCATION INFORMATION

Site location mapped by: PARCEL MAPPING (2)
 Approximate distance from property: 2526 feet to the NW

ADDRESS CHANGE INFORMATION

Revised street: NO CHANGE
 Revised zip code: NO CHANGE

Source of Spill: COMMERCIAL/INDUSTRIAL Spiller: GEORGE CUNNINGHAM – MOTHER CLARA HALE DEPOT Spiller Phone: (
 Notifier Type: Responsible Party Notifier Name: Notifier Phone:
 Caller Name: Caller Agency: Caller Phone:
 DEC Investigator: mctibbe Contact for more spill info: GEORGE CUNNINGHAM Contact Person Phone: (

Category: Known petroleum or hazardous material release with minimal potential for fire/explosion (indoors or outdoors), drinking water contamination, or releases to surface waters.
 Class: Willing RP – No DEC Field Response – Corrective Action Initiated or Completed by RP or Other Agency

Spill Date	Date Cleanup Ceased	Cause of Spill	Meets Cleanup Standards		Penalty Recommended	
07/09/2007		EQUIPMENT FAILURE	NO		NO	

Material Spilled	Material Class	Quantity Spilled	Units	Quantity Recovered	Units	Resource(s) Affected
HYDRAULIC OIL	PETROLEUM	150.00	GALLONS	0.00	GALLONS	SOIL

Caller Remarks:
 BROKEN HYDRALIC COUPLING– LIFT #9; HAS BEEN CLEANED;

DEC Investigator Remarks:
 They say the spill was cleaned, but this must be confirmed.
 Need to get contact phone number from Mark Tibbe
 7/18/07 – Raphael Ketani. One hundred and fifty gallons of hydraulic oil spilled from a broken line at lift #9 at the bus depot. I tried to call Sherry Bulkley at (646) 252-5774 to find out whether the oil had been cleaned up, but could only leave a message.
 I talked to George Cunningham (646) 252-3607 at NYC Transit. He said that the oil was contained and the floor of the shaft is solid concrete. He said they will power wash the elevator shaft and collect the wash fluid. He will get back in touch with me.
 7/19/07 – Raphael Ketani. Mr. Cunningham called me back. He said that 800 gals. of total liquids were removed from the shaft.

Groundwater had been seeping in. After they pumped out the shaft, more water entered. The lift is not going to be used ever again and has been shut down for good. The walls of the lift will be powerwashed. The entire depot will be demolished in one year due to the other oil leaks/releases and tank problems at the site. It will be a giant cleanup of the grounds of the site. Mr. Cunningham added that he will send me a manifest for the removed liquids and a letter describing the events.

08-02-07: Reassigned to tibbe from Ketani. Spill is within the area of excavation of a larger remediation/construction project. Any residual contamination will be addressed at that time.

08/16/07: The investigation and remediation (if warranted) will be performed during a large remedial and construction project at this depot. The depot is slated to be demolished and rebuilt in 2008. An SSRP/RD is being prepared to address all of the known contamination and to investigate any areas where contamination is suspected, namely the lifts and associated pits. Refer to 98-13017.

06-17-08: Closed and consolidated under 8902374.

Map Identification Number 222 **MOTHER CLARA HILL BUS** **Spill Number: 0513028** **Close Date: 06/17/2008**
 721 LENOX AVE NEW YORK, NY TT-Id: 520A-0100-749

MAP LOCATION INFORMATION

Site location mapped by: PARCEL MAPPING (2)
 Approximate distance from property: 2526 feet to the NW

ADDRESS CHANGE INFORMATION

Revised street: NO CHANGE
 Revised zip code: NO CHANGE

Source of Spill: INSTITUTIONAL, EDUC, GOV, OTHER Spiller: JAIKISAN - MOTHER CLARA HILL BUS Spiller Phone: (646) 252-5777
 Notifier Type: Other Notifier Name: JAIKISAN ACHAIBAR Notifier Phone: (646) 252-5777
 Caller Name: JAIKISAN ACHAIBAR Caller Agency: NYC TRANSIT Caller Phone: (646) 252-5777
 DEC Investigator: MCTIBBE Contact for more spill info: JAIKISAN Contact Person Phone: (646) 252-5777

Spill Date	Date Cleanup Ceased	Cause of Spill	Meets Cleanup Standards		Penalty Recommended	
02/09/2006		EQUIPMENT FAILURE	NO		NO	
Material Spilled	Material Class	Quantity Spilled	Units	Quantity Recovered	Units	Resource(s) Affected
HYDRAULIC OIL	PETROLEUM	582.00	GALLONS	0.00	GALLONS	SOIL

Caller Remarks:

ALL IN A CONTAINMENT AREA, AROUND THE HYDRALIC LIFTS

DEC Investigator Remarks:

02/10/06. Feroze. Talked with Mr. Jakisan Achaibar 646-252-5772. All fuel is in secondary containment. They will submit DEC all documents regarding cleaning the site.

02/10/06-Hiralkumar Patel. Left message for Jaikisan at 3:20 PM. Spoke with Jaikisan. as per him, whatever spill happened its contained in secondary container. both hydrolic lifts are lock out/tag out. on monday, private contractor will come and suck the mixture of water and oil. Jaikisan will call me once they clean site on monday 13th Feb.

02/14/06-Hiralkumar Patel. Left message for Jaikisan.

02/16/06-Hiralkumar Patel. Left message for Jaikisan.

Spoke with Jay at System Safety. as they suck out oil and water mixture from pits, they did water level test. among the four pits (pit# 4, 5, 8 & 9) they found three pits (pit# 5, 8 & 9) were leaking. and pit # 8 & 9 had accumulated oil (inch or so). Jay told me that they had spill previously and had plume underground and the site is under remediation. now because two pits accumulate some oil, CPM Remediation group is handling site and investigating. URS consultants is the company who is doing remediation work on site. Jay call back with more information and results of remediation group's investigation. as per him, DEC Mark Tibbe is handling all the site under remediation for NYC transit.

Discussed with Mark and Koon in remediation. Mark is working with two different plumes on the same site. as Mark talked with guy at site, the lifts are away from the site where the plume was previously. so it is probably not related to previous plumes.(Refer Spill# 8902374)

Spoke with Jay. they have taken some samples for fingerprint and as they get results, Jay will call back.

02/23/06-Hiralkumar Patel. Left message for Jaikisan.

02/24/06-Hiralkumar Patel. Left message for Jaikisan. Spoke with Jay. they haven't got results yet. once he will get result, he will call back. and depends on results this project will go to remediation department in transit.

03/03/06-Hiralkumar Patel. Received call from Jay from Transit. he got sample results and all three samples came back with confirmation that it is lubricating oil. now remediation department at Transit is handling this case. he will update me on this case as he gets information.

Received copy of lab results.

if we need any information, call Jay at system Safety.

04/04/06-Hiralkumar Patel. Spoke with Jay and he still don't know whether this site will be remediated under remediation section or not. he will call back. Received fax from Jay. abstract of letter:

- Source of spill/leak identified: over a period of time, product (hydraulic fluid) and sludge accumulated in all four pits (# 4, 5, 8, 9) due to broken line, and poor seal in piston

- Source of Spill/leak was stopped: brokken hydraulic fluid line, poor seal were replaced and lift load test was performed as part of MP2 preventive maintenance.

- Spill cleaned: AB Oil removed 1029 gals of oily water and 1 cy of sludge and pressure washed all 4 pits. refer to AB Oil Work orders (3 18739, 18738) and manifests (# 18738, 18739)

- Samples taken: samples were collected from two of the lift pits and hydraulic fluid reservoir, and analyzed by URS subcontractor laboratory. the finger print analysis identified the product as hydraulic fluid

– Disposal of contaminated waste: AB Oil transported and disposed the oily water, and the sludge as non-hazardous industrial waste.

– Investigation required/Refer to CPM: lost water in pit # 5 and gained water in pits # 8 & 9 during standing water test. CPM needs to investigate for any potential product plume in the bus lift area.

06/06/06–Hiralkumar Patel. Left message for Jay. Received call from Jay. he hasn't heard from CPM section and doesn't know whether this will be investigated under existing remediation or will be addressed separately.

07/10/06–Hiralkumar Patel. spoke with Jay. they are still working to determine who will handle this case.

08/31/06–Hiralkumar Patel. left message for Jay.

12/01/06–Hiralkumar Patel. left message for Jay.

12/11/06–Hiralkumar Patel. received message from Racheal from NYC transit. Jay is no longer handling spills. as per Racheal this spill has been transferred to their remedial investigation unit in NYC Transit. Racheal will be call back with more information.

****Once MTA Remediation department takes over this case, ask Randy who will handle this case: me or Remediation section of DEC.****

08/16/07: The investigation and remediation (if warranted) will be performed during a large remedial and construction project at this depot. The depot is slated to be demolished and rebuilt in 2008. An SSRP/RD is being prepared to address all of the known contamination and to investigate any areas where contamination is suspected, namely the lifts and associated pits. Refer to 98-13017.

06-17-08: Closed and consolidated under 8902374.

Map Identification Number 223



MOTHER CLARA HALE BUS DEP
721 LENOX AVE

MANHATTAN, NY

Spill Number: 0008714

Close Date: 08/28/2001
TT-Id: 520A-0100-734

MAP LOCATION INFORMATION

Site location mapped by: PARCEL MAPPING (2)
Approximate distance from property: 2526 feet to the NW

ADDRESS CHANGE INFORMATION

Revised street: 721 LENNOX AVE
Revised zip code: NO CHANGE

Source of Spill: COMMERCIAL/INDUSTRIAL
Notifier Type: Responsible Party
Caller Name: TIM SLAUSON
DEC Investigator: MCTIBBE

Spiller: NYC TRANSIT
Notifier Name: MIKE FERARRA
Caller Agency: NYC TRANSIT
Contact for more spill info: CALLER

Spiller Phone:
Notifier Phone:
Caller Phone: (718) 851-3804
Contact Person Phone:

Category: Known petroleum or hazardous material release with minimal potential for fire/explosion (indoors or outdoors), drinking water contamination, or releases to surface waters.

Class: Willing RP – No DEC Field Response – Corrective Action Initiated or Completed by RP or Other Agency

Spill Date	Date Cleanup Ceased	Cause of Spill	Meets Cleanup Standards	Penalty Recommended
10/26/2000		EQUIPMENT FAILURE	NO	NO

NO MATERIAL INFORMATION GIVEN FOR THIS SPILL

Caller Remarks:

OIL/WATER SEPARATOR MALFUNCTIONED – CONTAINED IN VAULT – DID NOT GO ANYWHERE – REPAIR TO BEGIN – REQ'D BY DEC ON SITE

DEC Investigator Remarks:

Prior to Sept, 2004 data translation this spill Lead_DEC Field was "TIBBE"
no product lose. minor sheen in separator contained in vault. cleaned by nyct.

THE FOLLOWING CLOSED SPILLS FOR THIS CATEGORY WERE REPORTED BETWEEN 1/8 MILE AND 1/2 MILE FROM THE SUBJECT ADDRESS. THESE SPILLS WERE REPORTED TO BE LESS THAN 100 UNITS IN QUANTITY AND CAUSED BY: EQUIPMENT FAILURE, HUMAN ERROR, TANK OVERFILL, DELIBERATE SPILL, TRAFFIC ACCIDENT, HOUSEKEEPING, ABANDONED DRUM, VANDALISM OR STORMS. THESE SPILLS ARE NEITHER MAPPED NOR PROFILED IN THIS REPORT.

FACILITY ID	FACILITY NAME	STREET	CITY
8700839	475 GRAND CONCOURSE / BRO	475 GRAND CONCOURSE	NEW YORK
0890157	207264; SWC GERARD AVE & E149 ST	SWC GERARD AVE & E149 ST	BRONX
0406667	MANHOLE#4510	EAST 149 ST/GERARD AVE	BRONX
0410680	MANHOLE #3861	EAST 140 ST AND EXTERIOR	BRONX
0311223	MANHOLE #4492	JERARD AVE/E 140TH ST	BRONX
9612108	EAST 149TH ST/EXTERIOR ST	EAST 149TH ST/EXTERIOR ST	BRONX
1011979	SOIL	450 GRAND CONCOURSE	BRONX
9708729	AMOCO	99 EAST 149TH ST	BRONX
9312938	310 WALTON AVENUE	310 WALTON AVENUE	BRONX
0007591	GRAND CONCOURSE REALTY CO	557 GRAND CONCOURSE	BRONX
9310947	138 EAST 150TH STREET	138 EAST 150TH STREET	BRONX
1109594	COLLEGE PARKING LOT	550 GRAND COINCOURSE	BRONX
9908955	MANHOLE 4513	EAST 15TH ST – GERARD AVE	BRONX
0311499	MAN HOLE #4513	GERALD AVE AND 150ST.	BRONX
9405257	WALTON AVE-138 & 140TH ST	WALTON AVE-138 & 140TH ST	BRONX
0204050	SPILL NUMBER 0204050	PARK AVENUE / E 141TH ST	BRONX
1108611	KIPPS SCHOOL	201 EAST 144TH ST	BRONX
0212604	COLOR CARTION CORP	2650 PARK PL	BRONX
9213223	USPS VEHICLE MAINT. FAC.	580 GERARD AVENUE	NEW YORK CITY
8801213	BUDGEWOOD LAUNDRY	BUDGEWOOD LAUNDRY	NYC
8903460	MAJOR DEEGAN EXPWY/BX	MAJOR DEEGAN EXPWY/E 138	NEW YORK CITY

0890255	208421; S/S E150 ST 32' WWC ANTHONY GRIFFIN PLACE	S/S E150 ST 32' WWC ANTHONY GRIFFIN PLACE	BRONX
1004234	NYC DEP SITE	138 ST AND WALNUT AVE	BRONX
0206646	MANHOLE #9476	WALTON AV & E 138TH ST	BRONX
9612513	376 CANAL PL	376 CANAL PL	BRONX
0005814	138TH ST	GRAND CONCOURSE	BRONX
9209173	611 GRAND CONCOURSE	611 GRAND CONCOURSE	BRONX
8902680	611 GRAND CONCOURSE/MOBIL	611 GRAND CONCOURSE	NEW YORK CITY
1214560	GAS STATION	611 GRAND CONCOURSE	BRONX
9508942	139TH ST BRIDGE	139TH ST BRIDGE	HARLEM
0814486	213780; CANAL PLACE AND E 140 ST	CANAL PLACE AND E 140 ST	NEW YORK
9814638	RIDER AVE & EAST 141ST	RIDER AVE & EAST 141ST	BRONX
9515003	LINCOLN MEDICAL & HEALTH	234 E.149TH ST	BRONX
9310375	234 EAST 149TH STREET	234 EAST 149TH STREET	BRONX
9208811	234 EAST 149TH STREET	234 EAST 149TH STREET	BRONX
0912680	LINCOLN HOSPITAL EMERGENCY ENTRANCE	PARK AVE SIDE	BRONX
0408367	VAULT #4472	WEST 142 /CHISM PLACE	MANHATTAN
0805192	APART	175 EAST 151 STREET	BRONX
0707859	STREET	CHISUM PLACE	MANHATTEN
9704028	138TH ST AND	2289 5TH AVE & 138TH ST	NEW YORK
1411865	APARTMENT BUILDING	2289 5TH AVE	MANHATTAN
9611876	RIDER CENTER	305 RIDER AVE	BRONX
9415752	305 RIDER AVENUE	305 RIDER AVENUE	BRONX
9416796	2300 5TH AVENUE	2300 5TH AVENUE	NEW YORK
9405041	30 WEST 141ST STREET	30 W. 141ST ST	MANHATTAN
9311787	APT. BLDG 15 W. 139TH ST	APT. BLDG 15 W. 139TH ST.	MANHATTAN
9911777	MANHOLE 14523	EAST 140TH ST & RIDER AVE	BRONX
0814478	213740; E 140 ST AND RIDER AVE	E 140 ST AND RIDER AVE	NEW YORK
9704401	NYC DEPT CORRECTIONS	653 RIVER AVE	BRONX
0814310	212714; PARK AVE & E138 ST	PARK AVE & E138 ST	NEW YORK
0814269	212353; GERARD AVENUE AND EAST 151 STREET	GERARD AVENUE AND EAST 151 STREET	NEW YORK
0814261	212325; GERARD AVENUE AND E151 STREET	GERARD AVENUE AND E151 STREET	NEW YORK
0008579	SPILL NUMBER 0008579	60 WEST 142ND ST	MANHATTAN
9801301	CARMEL HAYS HIGH SCHOOL	650 GRAND CONCORSE	BRONX
8603541	137TH ST & H.R. DR.	137TH ST & H.R. DR.	NEW YORK CITY
9501773	MORRIS AVE & 142ND ST	MORRIS AVE & 142ND ST	BRONX
0890133	206946; W/S OF MORRIS AVENUE & EAST 144TH STREET	W/S OF MORRIS AVENUE & EAST 144TH STREET	
9808791	SPILL NUMBER 9808791	75 CANAL ST	BRONX
0807872	STREET	139TH ST AND RYDER AVE	BRONX
0403713	MANHOLE #20358	MORRIS AVE & EAST 148TH S	BRONX
0313046	APARTMENT BUILDING	45 WEST 139TH STREET	MANHATTAN
9210903	670 GRAND CONCOURSE	670 GRAND CONCOURSE	BRONX
9501150	630 LENNOX AVENUE	630 LENNOX AVENUE	MANHATTAN
9408966	630 LENOX AVE	630 LENOX AVE-AXELROD APT	MANHATTAN
1204545	DIELECTRIC FLUID IN CON EDISON VAULT #2156	630 LENOX AVE	MANHATTAN

0514908	APT. BUILDING	630 LENNOX AVENUE	MANHATTAN
1111396	ROADWAY	145 ST AND LENOX AVE	MANHATTAN
1203371	RESIDENTIAL PROPERTY	720 LENOX AVE BETWEEN W147 AND W146	MANHATTAN
9912851	MANHOLE 20362	140 9TH ST / MORRIS AVE	BRONX
1204021	ROADWAY	149TH ST & MORRIS AVE	BRONX
0405556	ON THE ROADWAY	149TH ST./MORRIS AVE.	BRONX
1411846	MOTHER CLARA HALE TERMINAL	721 LENOX AVE	MANHATTAN
1410858	MOTHER CLARA HAIL DEPOT NYC TRANSIT	721 LENOX AVENUE	NEW YORK
1406736	MOTHER CLARA HALE DEPOT	721 LENOX AVE	NEW YORK
0008937	MH 15971	2645 3RD AVE	BRONX
1204700	DRUM RUN	EAST 153 ST AND WALTON AVE	BRONX
0413387	DRUM RUN PICKUP	676 GRAND CONCOURSE	BRONX
0012275	SPILL NUMBER 0012275	180 CANAL ST	BRONX
8607426	138TH ST / RIDER AVE /	138TH ST / RIDER AVE	NEW YORK
1009079	221358; MORRIS AVENUE	MORRIS AVENUE	BRONX
9513120	556 MORRIS AVE	556 MORRIS AVE	BRONX
9804000	FORMER GETTY S/S #111 – GETTY PROPERTIES	245 EAST 138TH STREET	BRONX
0703567	COMMERCIAL	2551 3RD AVE	BRONX
0513599	FREDRICK SAMUALS CHILD CN	669 LENOX AVE	MANHATTAN
0713686	XFMR IN VAULT 370 LOST THIRTY GAL	22–30 WEST 138 STREET	MANHATTAN
0706087	NURSING HOME	30 WEST 138TH STRET	MANHATTAN
8201286	138 ST & 3RD AVE.– EFFCO	242–250 EAST 138TH STREET	BRONX
9810118	PATTERSON HOUSES –NYCHA	301 EAST 143RD STREET	BRONX
9808893	PATTERSON HOUSES –NYCHA	301 EAST 143RD STREET	BRONX
9513726	PATTERSON HOUSES –NYCHA	301 EAST 143RD STREET	BRONX
9805055	MANHOLE 15937	EAST 139 TH ST/MORRIS AVE	BRONX
1310090	DRUM RUN	EAST 150 ST ACROSS FROM 276 EAST 150	BRONX
0607307	AUTO REPAIR SHOP	702 GRAND CONCOURSE	BRONX
0707649	ONE QT MOTOR OIL FROM VEHICLE 50710.	WEST 140 STREET & LENOX AVENUE	MANHATTAN
1409664	ALLIANCE GLOBAL GAS STATION	119 WEST 145 ST	NEW YORK
0705883	GETTY #58409	119 WEST 145TH ST	MANHATTAN
0701865	GETTY#58409	119 W. 145TH ST	MANHATTAN
0908865	MULTIPLE DWELLING	101 WEST 140TH STREET	NEW YORK
9614169	730 GRAND CONCOURSE	730 GRAND CONCOURSE	BRONX
9914720	P & R FIXTURES CORP	271 E 139TH ST	BRONX
0009389	MANHOLE #15963	IFO 2634 3RD AVE	BRONX
0008923	MH 15963	INFO 2634 3RD AV	BRONX
0008272	MANHOLE 15963	2632 THIRD AVE	BRONX
9913511	VAULT 3660	FDR DR/ E 135TH ST	MANHATTAN
0706404	OPEN EXCAVATION	LENOX AVE & 139 STREET	MANHATTAN
0705655	MERCURY EXCAVATION	LENOX AVENUE & WEST 139 STREET	MANHATTAN
0711025	RESIDENTIAL BLDG.	691 GERARD AVE.	BRONX
0210245	SPILL NUMBER 0210245	691 GERARD AVE	BRONX
0109203	55 WEST 137	55 WEST 137TH ST	MANHATTAN

0814549	214235; THIRD AVE AND E 143 ST	THIRD AVE AND E 143 ST	NEW YORK
0507351	MANHOLE #15974	3 AVE AND EAST 143 STREET	BRONX
0008950	MANHOLE 15974	3RD AVE AND 143RD ST	BRONX
0600572	CONSTRUCITON SITE	GRAND CONCOURSE/155TH STR	BRONX
9400122	SURREY RESIDENCE	740 GRAND CONCOURSE	BRONX
9610399	NYC TRANSIT AUTHORITY	146TH ST & LENOX	MANHATTAN
9513237	CLARA HALE DEPOT	146TH ST & LENNOX AV	MANHATTAN
9503127	CLARA HALE DEPOT	721 LENOX AVE	MANHATTAN
9304003	721 LENOX AVE	721 LENOX AVE	MANHATTAN
0703773	MOTHER CLARA HILL BUS	146TH AND 7TH	BRONX
0401607	MOTHER CLARA HILL DEPOT	721 LENOX AVE	NEW YORK
0311419	CLARA HALE DEPOT	721 LENOX AVE	MANHATTAN
0303989	MOTHER CLARA HALE DEPOT	721 LENOX AVE	NEW YORK
0300236	CLARA HALE BUS DEPOT	721 LENOX AVE	NEW YORK
0206465	MOTHER CLARA HALE DEPOT	146TH ST & LENNIX AVE	MANHATTAN
9415354	137 W. 142ND STREET	137 W. 142ND STREET	MANHATTAN
9412692	711 WALTON AVENUE	711 WALTON AVENUE	BRONX
0709901	VERIZON MANHOLE	144 WEST 141ST ST	MANHATTAN
1103895	146TH ST BETW LENNOX AVE & ADAM CLAYTON POWELL BL	146TH ST	MANHATTAN
8905189	LENOX & 7TH AV/147TH ST	LENOX & 7TH AV/147TH ST	NEW YORK CITY
9607800	WEST 138TH ST/LENOX AVE	WEST 138TH ST/LENOX AVE	MANHATTAN
0507314	MOBIL 12827	150-54 W. 145TH ST	MANHATTAN
9909761	MANHOLE 15978	2686 3RD AVENUE	BRONX
1205247	TRANSFORMER MANHOLE 661	EAST 141 AND ALEXANDER AVE	BRONX
0600774	MANHOLE 20390	153 STREET & MORRIS AVE	BRONX



NO OIL STORAGE FACILITIES LARGER THAN 400,000 GALLONS IDENTIFIED WITHIN 1/8 MILE SEARCH RADIUS



PETROLEUM BULK STORAGE FACILITIES LESS THAN 400,000 GALLONS IDENTIFIED WITHIN THE 1/8 MILE SEARCH RADIUS

PLEASE NOTE: * Compass directions can vary substantially for sites located very close to the subject property address.

Map Identification Number 224 **385 GERARD AVE** **Facility Id: 2-400319** **Source: NYS DEC**
 385 GERARD AVENUE BRONX, 10451 TT-Id: 640A-0005-819

MAP LOCATION INFORMATION
 Site location mapped by: PARCEL MAPPING (1)
 Approximate distance from property: 174 feet to the SSW*

ADDRESS CHANGE INFORMATION
 Revised street: NO CHANGE
 Revised zip code: NO CHANGE

Facility Type: Other
 Site Status: Unregulated/Closed
 Expiration Date of the facility's registration certificate: 10/10/2017
 Operator Name: DAVID SMITH
 Owner Name: -
 Owner Company: 385 GERARD AVE LLC @ R SQUARED MGT LLC
 Owner Address: 355 MADISON AVE, 12TH FLOOR, NEW YORK, NY 10022

Operator Phone #: (412) 867-0754
 Owner Type: Corporate or Commercial

TANK NUMBER	TANK STATUS	TANK CONTENT	CAPACITY GALLONS	TANK LOCATION	INSTALL DATE	TEST DATE	CLOSE DATE
001	Closed - In Place	#6 Fuel Oil	10000	Aboveground - In Contact with Soil	04/10/1941		01/17/2015

TANK NUMBER: 001 TANK TYPE: Steel/Carbon Steel/Iron TK INT. PROTECTION: None
 TANK EXT. PROTECTION: None TANK LEAK DETECTN: None TK SEC. CONTAINMNT: Vault (w/o access)
 PIPING EXT. PROTECTN: None PIPING LEAK DETECTN: Exempt Suction Piping PIPE SEC. CONTAINMNT:
 PIPING TYPE: Steel/Carbon Steel/Iron PIPING LOCATION: Aboveground
 OVERFILL PROTECTION: Product Level Gauge (A/G) SPILL PREVENTION: DISPENSER METHOD: Suction
 Vent Whistle

Map Identification Number 225 **ROCKET JEWELRY BOX INC** **Facility Id: 2-207209** **Source: NYS DEC**
 125 EAST 144TH STREET BRONX, 10451 TT-Id: 640A-0005-813

MAP LOCATION INFORMATION
 Site location mapped by: PARCEL MAPPING (1)
 Approximate distance from property: 175 feet to the E*

ADDRESS CHANGE INFORMATION
 Revised street: NO CHANGE
 Revised zip code: NO CHANGE

Facility Type: Manufacturing (Other than Chemical)/Processing
 Site Status: Active
 Expiration Date of the facility's registration certificate: 01/07/2008
 Operator Name: TIMOTHY CLARK
 Owner Name: MICHAEL KAPLAN – SECRETARY
 Owner Company: M&N PARTNERSHIP LTD
 Owner Address: 125 EAST 144TH STREET, BRONX, NY 10451

Operator Phone #: (718) 292-5370


Owner Type: Corporate or Commercial

TANK NUMBER	TANK STATUS	TANK CONTENT	CAPACITY GALLONS	TANK LOCATION	INSTALL DATE	TEST DATE	CLOSE DATE
001	In Service	#2 Fuel Oil	3000	Underground Vaulted with Access	07/01/1953	03/14/2000	

TANK NUMBER: 001
 TANK EXT. PROTECTION: Other
 PIPING EXT. PROTECTN: None
 PIPING TYPE: Steel/Carbon Steel/Iron
 OVERFILL PROTECTION: Product Level Gauge (A/G)

TANK TYPE: Steel/Carbon Steel/Iron
 TANK LEAK DETECTN: None
 PIPING LEAK DETECTN: Exempt Suction Piping
 PIPING LOCATION: No Piping
 SPILL PREVENTION:

TK INT. PROTECTION: None
 TK SEC. CONTAINMNT: Vault (w/o access)
 PIPE SEC. CONTAINMNT:
 DISPENSER METHOD: Suction

Map Identification Number 226 **ROCKET JEWELRY BOX INC**
 414 GERARD AVE

BRONX, NY 10451

Facility Id: NY08580


Source: NYC FIRE DEPT
 TT-Id: 660A-0000-969

MAP LOCATION INFORMATION
 Site location mapped by: PARCEL MAPPING (1)
 Approximate distance from property: 175 feet to the E*

ADDRESS CHANGE INFORMATION
 Revised street: NO CHANGE
 Revised zip code: NO CHANGE

NOTE: This is an archived database

Comments: FUEL OIL 3000GALS

Map Identification Number 227 **A.C. AUTO WRECKING CO. INC**
 475 GERARD AVENUE

BRONX, 10451

Facility Id: 2-605476

Source: NYS DEC
 TT-Id: 640A-0005-829

MAP LOCATION INFORMATION
 Site location mapped by: PARCEL MAPPING (1)
 Approximate distance from property: 279 feet to the N

ADDRESS CHANGE INFORMATION
 Revised street: NO CHANGE
 Revised zip code: NO CHANGE


Facility Type: Other
 Site Status: Unregulated/Closed
 Expiration Date of the facility's registration certificate: 03/26/2006
 Operator Name: HOWARD SHOMSKY

Operator Phone #: (718) 292-3274

Owner Name: HENRY KESSLER – MANAGER
 Owner Company: HOWARD SHOMSKY
 Owner Address: 11 DEB ST, PLAINVIEW, NY 11803

Owner Type: Corporate or Commercial

TANK NUMBER	TANK STATUS	TANK CONTENT	CAPACITY GALLONS	TANK LOCATION	INSTALL DATE	TEST DATE	CLOSE DATE
1	Closed – Removed	Waste/Used Oil (Htg)	250	Aboveground on Crib Rack or Cradle	01/01/2001		01/01/2002
2	Closed – Removed	Waste/Used Oil (Htg)	250	Aboveground on Crib Rack or Cradle	01/01/2001		01/01/2002

Map Identification Number 228 **PANORAMIC INDUSTRIES INC**
 120 E 144TH ST

Facility Id: 2-209775 **Source: NYS DEC**
 BRONX, 10451 TT-Id: 640A-0005-815

MAP LOCATION INFORMATION
 Site location mapped by: PARCEL MAPPING (1)
 Approximate distance from property: 285 feet to the SE

ADDRESS CHANGE INFORMATION
 Revised street: NO CHANGE
 Revised zip code: NO CHANGE

Facility Type: Other
 Site Status: Active
 Expiration Date of the facility's registration certificate: 08/24/1997
 Operator Name: PANORAMIC INDUSTRIES INC
 Owner Name: -
 Owner Company: PANORAMIC INDUSTRIES INC
 Owner Address: 120 E 144TH ST, BRONX, NY 10451

Operator Phone #: (212) 993-5100
 Owner Type: Corporate or Commercial

TANK NUMBER	TANK STATUS	TANK CONTENT	CAPACITY GALLONS	TANK LOCATION	INSTALL DATE	TEST DATE	CLOSE DATE
001	In Service	#2 Fuel Oil	5000	Underground Vaulted with Access	11/01/1979		
002	In Service	#2 Fuel Oil	5000	Underground Vaulted with Access	11/01/1979		

Map Identification Number 229 **COATS NORTH AMERICA**
 135 EAST 144TH STREET

Facility Id: 2-601909 **Source: NYS DEC**
 BRONX, 10451 TT-Id: 640A-0005-826

MAP LOCATION INFORMATION
 Site location mapped by: PARCEL MAPPING (1)
 Approximate distance from property: 290 feet to the ESE

ADDRESS CHANGE INFORMATION
 Revised street: NO CHANGE
 Revised zip code: NO CHANGE


Facility Type: Manufacturing (Other than Chemical)/Processing
 Site Status: Active
 Expiration Date of the facility's registration certificate: 03/05/2007
 Operator Name: COATS NORTH AMERICA

Operator Phone #: (718) 585-6413

Owner Name: MIKE BELL – DIRECTOR, ENVIRONMENTAL ENGINEERING
 Owner Company: COATS NORTH AMERICA
 Owner Address: 3430 TORINGDON WAY, CHARLOTTE, NC 28277

Owner Type: Corporate or Commercial

TANK NUMBER	TANK STATUS	TANK CONTENT	CAPACITY GALLONS	TANK LOCATION	INSTALL DATE	TEST DATE	CLOSE DATE
001	In Service	#2 Fuel Oil	3000	Aboveground – In Contact with Soil	03/01/1988		

Map Identification Number 230 **BRIDGE REALTY INC**
 135 E 144 ST

BRONX, NY 10451 **Facility Id: NY02152** **Source: NYC FIRE DEPT**
 TT-Id: 660A-0001-233

MAP LOCATION INFORMATION

Site location mapped by: PARCEL MAPPING (1)
 Approximate distance from property: 290 feet to the ESE

ADDRESS CHANGE INFORMATION

Revised street: 135 E 144TH ST
 Revised zip code: NO CHANGE

NOTE: This is an archived database

Comments: 1-3000G #2 OIL

Map Identification Number 231 **HOSTOS COMMUNITY COLLEGE**
 427 WALTON AVENUE

BRONX, 10451 **Facility Id: 2-609953** **Source: NYS DEC**
 TT-Id: 640A-0005-798

MAP LOCATION INFORMATION

Site location mapped by: PARCEL MAPPING (1)
 Approximate distance from property: 306 feet to the E

ADDRESS CHANGE INFORMATION


Revised street: NO CHANGE
 Revised zip code: NO CHANGE

Facility Type: School
 Site Status: Unregulated/Closed
 Expiration Date of the facility's registration certificate: 06/02/2010
 Operator Name: FRANK VIRONE
 Owner Name: FRANK VIRONE – ADMINISTRATIVE SUPERINTENDENT
 Owner Company: CITY UNIVERSITY OF NEW YORK
 Owner Address: 535 EAST 80TH STREET, NEW YORK, NY 10021

Operator Phone #: (718) 518-4476

Owner Type: Local Government

TANK NUMBER	TANK STATUS	TANK CONTENT	CAPACITY GALLONS	TANK LOCATION	INSTALL DATE	TEST DATE	CLOSE DATE
010	Closed – Removed	Gasoline	2000	Underground	01/01/1989		05/04/2005
011	Closed – Removed	Gasoline	2000	Underground	01/01/1989		05/04/2005

Map Identification Number 232 **PAY TV OF GREATER NY**
 140 E 146TH ST

BRONX, 10451

Facility Id: 2-333484

Source: NYS DEC
 TT-Id: 640A-0005-797

MAP LOCATION INFORMATION

Site location mapped by: PARCEL MAPPING (4)
 Approximate distance from property: 372 feet to the E

ADDRESS CHANGE INFORMATION

Revised street: NO CHANGE
 Revised zip code: NO CHANGE


Site Status: Inactive
 Expiration Date of the facility's registration certificate: 10/02/1992

Facility Type: Utility (Other than Municipal)

Additional PBS information for this site has been publicly withheld by the NYSDEC. The following is historic data:

Operator Name: PAY TV OF GREATER NY Operator Phone #: (212) 665-9323
 Owner Name: -
 Owner Company: PAY TV OF GREATER NY Owner Type: Corporate or Commercial
 Owner Address: 411 WALTON AVE, BRONX, NY 10451

TANK NUMBER	TANK STATUS	TANK CONTENT	CAPACITY GALLONS	TANK LOCATION	INSTALL DATE	TEST DATE	CLOSE DATE
001	In Service	UNLEADED GASOLINE	1080	Underground			
002	In Service	UNLEADED GASOLINE	3000	Underground			
001	Administratively Closed	NO INFO GIVEN	1080	Underground			
002	Administratively Closed	NO INFO GIVEN	3000	Underground			

Map Identification Number 233 **MONTAUK STUDENT TRANSPORT**
 399 EXTERIOR STREET

BRONX, 10451

Facility Id: 2-508675

Source: NYS DEC
 TT-Id: 640A-0005-824

MAP LOCATION INFORMATION

Site location mapped by: PARCEL MAPPING (1)
 Approximate distance from property: 406 feet to the W

ADDRESS CHANGE INFORMATION

Revised street: NO CHANGE
 Revised zip code: NO CHANGE

Facility Type: Trucking/Transportation/Fleet Operation
 Site Status: Active
 Expiration Date of the facility's registration certificate: 01/09/2016

Operator Name: ANTHONY RODRIGUEZ, BRIAN LAMBERSON Operator Phone #: (914) 327-3100
 Owner Name: -
 Owner Company: 399 EXTERIOR STREET ASSOCIATES LLC
 Owner Address: 119 WEST 57TH STREET, PENTHOUSE SOUTH, NEW YORK, NY 10019

Operator Phone #: (914) 327-3100
 Owner Type: Corporate or Commercial

TANK NUMBER	TANK STATUS	TANK CONTENT	CAPACITY GALLONS	TANK LOCATION	INSTALL DATE	TEST DATE	CLOSE DATE
001	In Service	Diesel	4000	Underground	02/01/1998	05/05/2011	
002	In Service	Gasoline	4000	Underground	02/01/1998	05/05/2011	
The following tank 002 content has been deleted or replaced: Diesel							
003	Closed – Removed	Lube Oil	275	Aboveground on Crib Rack or Cradle	12/01/1990		07/01/2002
004	Closed – Removed	Lube Oil	275	Aboveground on Crib Rack or Cradle	12/01/1990		07/01/2002
005	Closed – Removed	Other	275	Aboveground on Crib Rack or Cradle	12/01/1990		07/01/2002
006	In Service	MOTOR OIL	700	Aboveground on Crib Rack or Cradle	07/01/2002		
The following tank 006 content has been deleted or replaced: Lube Oil							
007	In Service	MOTOR OIL	700	Aboveground on Crib Rack or Cradle	07/01/2002		
The following tank 007 content has been deleted or replaced: Lube Oil							
008	In Service	TRANSMISSION FLUID	275	Aboveground on Crib Rack or Cradle	07/01/2002		
The following tank 008 content has been deleted or replaced: Waste Oil/Used Oil							
009	In Service	Waste Oil/Used Oil	275	Aboveground on Crib Rack or Cradle	07/01/2002		

Map Identification Number 234



AMBOY BUS CO
399 EXTERIOR ST

BRONX, NY 10451

Facility Id: NY01424

Source: NYC FIRE DEPT
TT-Id: 660A-0000-241

MAP LOCATION INFORMATION

Site location mapped by: PARCEL MAPPING (1)
Approximate distance from property: 406 feet to the W

ADDRESS CHANGE INFORMATION

Revised street: NO CHANGE
Revised zip code: NO CHANGE

NOTE: This is an archived database

Comments: 2/4000 TANKS 1-DIESEL 1-GASOLINE
NRP
TLT 2/90

Map Identification Number 235



PUBLIC SCHOOL 31 – BRONX
425 GRAND CONCOURSE

BRONX, 10451

Facility Id: 2-351555

Source: NYS DEC
TT-Id: 640A-0005-818

MAP LOCATION INFORMATION

Site location mapped by: PARCEL MAPPING (1)
Approximate distance from property: 485 feet to the E

ADDRESS CHANGE INFORMATION


Revised street: NO CHANGE
Revised zip code: NO CHANGE

Facility Type: School
Site Status: Active
Expiration Date of the facility's registration certificate: 06/08/2018
Operator Name: PLANT OPERATIONS
Owner Name: JOSEPH WAGNER, P.E. – CHIEF ENGINEER
Owner Company: NYC DEPT OF CITYWIDE ADMINISTRATIVE SERVICES
Owner Address: 1 CENTRE ST 20TH FL SOUTH, NEW YORK, NY 10007

Operator Phone #: (718) 349-5400

Owner Type: Local Government

TANK NUMBER	TANK STATUS	TANK CONTENT	CAPACITY GALLONS	TANK LOCATION	INSTALL DATE	TEST DATE	CLOSE DATE
001	In Service	#4 Fuel Oil	10000	Underground Vaulted with Access	01/01/1957		

Map Identification Number 236 **CONGRESS PAPER CORP**
 110 E 149 ST

Facility Id: NY02849 **Source: NYC FIRE DEPT**
 BRONX, NY 10451 TT-Id: 660A-0001-253

MAP LOCATION INFORMATION
 Site location mapped by: PARCEL MAPPING (1)
 Approximate distance from property: 511 feet to the NNE

ADDRESS CHANGE INFORMATION
 Revised street: 110 E 149TH ST
 Revised zip code: NO CHANGE

NOTE: This is an archived database

Comments: FUEL OIL 3000G

Map Identification Number 237 **350 GERARD CORPORATION**
 350 GERARD AVENUE

Facility Id: 2-602280 **Source: NYS DEC**
 BRONX, 10464 TT-Id: 640A-0005-836

MAP LOCATION INFORMATION
 Site location mapped by: PARCEL MAPPING (1)
 Approximate distance from property: 526 feet to the S

ADDRESS CHANGE INFORMATION
 Revised street: NO CHANGE
 Revised zip code: 10451

Facility Type: Manufacturing (Other than Chemical)/Processing
 Site Status: Unregulated/Closed
 Expiration Date of the facility's registration certificate: 06/15/2000
 Operator Name: DAVID HOLAND
 Owner Name: -
 Owner Company: 350 GERARD CORPORATION
 Owner Address: 259 BRUCKNER BOULEVARD, BRONX, NY 10454

Operator Phone #: (718) 292-2275
 Owner Type: Corporate or Commercial

TANK NUMBER	TANK STATUS	TANK CONTENT	CAPACITY GALLONS	TANK LOCATION	INSTALL DATE	TEST DATE	CLOSE DATE
1	Closed - In Place	#6 Fuel Oil	10000	Underground			05/16/1995
2	Closed - In Place	#6 Fuel Oil	10000	Underground			05/16/1995

Map Identification Number 238 **METROPOLITAN ROOFING SUPPS CO**
 355 MAJOR DEEGAN BLVD

Facility Id: 2-061441
 NEW YORK, 10451

Source: NYS DEC
 TT-Id: 640A-0091-337

MAP LOCATION INFORMATION

Site location mapped by: PARCEL MAPPING (1)
 Approximate distance from property: 561 feet to the SW

ADDRESS CHANGE INFORMATION


Revised street: 355 EXTERIOR ST
 Revised zip code: NO CHANGE

Facility Type: Unknown
 Site Status: Unregulated/Closed
 Expiration Date of the facility's registration certificate: 01/14/1992
 Operator Name: METROPOLITAN ROOFING SUPPS CO
 Owner Name: -
 Owner Company: METROPOLITAN ROOFING SUPPS CO
 Owner Address: 355 MAJOR DEEGAN BLVD, NEW YORK, NY 10451

Operator Phone #: (212) 665-3700

Owner Type:

TANK NUMBER	TANK STATUS	TANK CONTENT	CAPACITY GALLONS	TANK LOCATION	INSTALL DATE	TEST DATE	CLOSE DATE
101	Closed - Removed	Diesel	550	Underground	12/01/1962		08/01/1991
102	Closed - Removed	Gasoline	550	Underground	12/01/1962		08/01/1991
103	Closed - Removed	Gasoline	550	Underground	12/01/1962		08/01/1991
001	Closed - In Place	Other	10000	Underground Vaulted with Access			04/01/1991
002	Closed - In Place	Other	10000	Underground Vaulted with Access			04/01/1991
003	Closed - In Place	Other	10000	Underground Vaulted with Access			04/01/1991
004	Closed - In Place	Other	10000	Underground Vaulted with Access			04/01/1991

Map Identification Number 239 **U-HAUL CO OF METRO NY**
 368 WALTON AVENUE

Facility Id: 2-084042
 BRONX, 10451

Source: NYS DEC
 TT-Id: 640A-0005-809

MAP LOCATION INFORMATION

Site location mapped by: PARCEL MAPPING (1)
 Approximate distance from property: 591 feet to the SE

ADDRESS CHANGE INFORMATION


Revised street: NO CHANGE
 Revised zip code: NO CHANGE

Facility Type: Other
 Site Status: Unregulated/Closed
 Expiration Date of the facility's registration certificate: 03/24/1997
 Operator Name: JUANITA GILES
 Owner Name: -
 Owner Company: U-HAUL CO OF METRO NEW YORK
 Owner Address: 230 WEST 230TH STREET, BRONX, NY 10463-9998

Operator Phone #: (718) 402-9688

Owner Type: Corporate or Commercial

TANK NUMBER	TANK STATUS	TANK CONTENT	CAPACITY GALLONS	TANK LOCATION	INSTALL DATE	TEST DATE	CLOSE DATE
001	Closed – In Place	Gasoline	4000	Underground		01/01/1994	06/01/1997

Map Identification Number 240  **HOSTOS COMMUNITY COLLEGE**
120 E 149 ST

Facility Id: NY04830
BRONX, NY 10451

Source: NYC FIRE DEPT
TT-Id: 660A-0001-318

MAP LOCATION INFORMATION
Site location mapped by: PARCEL MAPPING (1)
Approximate distance from property: 647 feet to the NE

ADDRESS CHANGE INFORMATION
Revised street: 120 E 149TH ST
Revised zip code: NO CHANGE

NOTE: This is an archived database

Comments: FUEL OIL 4000G

Map Identification Number 241  **D'AGOSTINO INC**
495 WALTON AVE

Facility Id: NY03000
BRONX, NY 10451


Source: NYC FIRE DEPT
TT-Id: 660A-0000-033

MAP LOCATION INFORMATION
Site location mapped by: PARCEL MAPPING (4)
Approximate distance from property: 648 feet to the NE

ADDRESS CHANGE INFORMATION
Revised street: NO CHANGE
Revised zip code: NO CHANGE

NOTE: This is an archived database

Comments: F O LESS 2500G

Map Identification Number 242  **BRONX COUNTY RECYCLING LLC**
475 EXTERIOR STREET

Facility Id: 2-479977
BRONX, 10451

Source: NYS DEC
TT-Id: 640A-0005-823

MAP LOCATION INFORMATION
Site location mapped by: MANUAL MAPPING (3)
Approximate distance from property: 651 feet to the NNW

ADDRESS CHANGE INFORMATION
Revised street: 475 EXTERIOR ST
Revised zip code: NO CHANGE

Facility Type: Municipality (Incl. WWTPs, Utilities, Swimming Pools)
Site Status: Unregulated/Closed
Expiration Date of the facility's registration certificate: 07/30/2013
Operator Name: SALVATORE CASCINO

Operator Phone #: (718) 742-0755

Owner Name: SALVATORE CASCINO – MEMBER
 Owner Company: RIVEREDGE REALTY CORP.
 Owner Address: 801 BARTHOLDI STREET, BRONX, NY 10467

Owner Type: Corporate or Commercial

TANK NUMBER	TANK STATUS	TANK CONTENT	CAPACITY GALLONS	TANK LOCATION	INSTALL DATE	TEST DATE	CLOSE DATE
001	Closed – Removed	Diesel	4000	Underground	12/01/1989		03/21/1997
01	Closed – Removed	Lube Oil	275	Aboveground on Crib Rack or Cradle	06/21/2003		05/25/2012
02	Closed – Removed	HYDRAULIC OIL	275	Aboveground on Crib Rack or Cradle	06/21/2003		05/25/2012
The following tank 02 content has been deleted or replaced: Waste Oil/Used Oil							
The following tank 02 content has been deleted or replaced: TRANSMISSION FLUID							
03	Tank Converted to Non-Regulated Use	Waste Oil/Used Oil	250	Aboveground on Crib Rack or Cradle	06/21/2003		
04	Tank Converted to Non-Regulated Use	Waste Oil/Used Oil	250	Aboveground on Crib Rack or Cradle	06/21/2003		

Map Identification Number 243 **GRAND CONCOURSE U-HAUL REPAIR**
 350 WALTON AVENUE

Facility Id: 2-612143 **Source: NYS DEC**
 BRONX, 10451 TT-Id: 640A-0089-947

MAP LOCATION INFORMATION

Site location mapped by: PARCEL MAPPING (1)
 Approximate distance from property: 659 feet to the SSE

ADDRESS CHANGE INFORMATION

Revised street: NO CHANGE
 Revised zip code: NO CHANGE

Facility Type: Trucking/Transportation/Fleet Operation
 Site Status: Active
 Expiration Date of the facility's registration certificate: 11/21/2018
 Operator Name: VICTOR VENGER SAMMY
 Owner Name: –
 Owner Company: AREC 9, LLC
 Owner Address: 2727 N CENTRAL AVE, PHOENIX, AZ 85004

Operator Phone #: (718) 401-4241
 Owner Type:

TANK NUMBER	TANK STATUS	TANK CONTENT	CAPACITY GALLONS	TANK LOCATION	INSTALL DATE	TEST DATE	CLOSE DATE
2	In Service	Waste Oil/Used Oil	55	Abovegrnd – In Contact w/Imperv. Barrier	01/01/1995		
4	In Service	Waste Oil/Used Oil	250	Abovegrnd – In Contact w/Imperv. Barrier	01/01/1995		
5	In Service	Waste Oil/Used Oil	250	Abovegrnd – In Contact w/Imperv. Barrier	01/01/1995		



HAZARDOUS WASTE GENERATORS/TRANSPORTERS IDENTIFIED WITHIN 1/8 MILE SEARCH RADIUS

PLEASE NOTE: * Compass directions can vary substantially for sites located very close to the subject property address.

Map Identification Number 244



NYSDEC Name: STONE SERVICE
NYSDEC Address: 445 GERRARD AVE BRONX, NY 10451
EPA (RCRA) Name: STONE SERVICES INC
EPA (RCRA) Address: 445 GERARD AVE BRONX, NY 10451

Facility Id: NYD012261244
TT-Id: 740A-0003-993

MAP LOCATION INFORMATION

Site location mapped by: PARCEL MAPPING (1)
 Approximate distance from property: 87 feet to the NNE*

ADDRESS CHANGE INFORMATION

Revised street: 445 GERARD AVE
 Revised zip code: NO CHANGE

US EPA RCRA Type: GENERATOR TYPE NOT GIVEN
 Land Disposal: Receives offsite waste:
 Storer: Treatment facility:
 Contact Name: PREM PERSAUD Source Type: Notification

Notification date: 04/28/1989
 Incinerator:
 Transporter:
 Contact Phone: 718-292-6000 Contact Info Date: 04/28/1989

Historically listed as the following USEPA RCRA Generator Size(s) as well:

- LARGE QUANTITY GENERATOR
- SMALL QUANTITY GENERATOR

US EPA RCRA Violations:

The following violation(s) were removed or have been significantly changed by the US EPA.

Violation Area: GENERATOR-ALL REQUIREMENTS
 Violation Number: 0001 Location: NY
 Citation:

Responsible Agency:
 Violation Determination Date: 09/28/1993
 Violation Return to Compliance:

NYS DEC Manifested Waste Summary:

Waste Codes, Waste Units, and Transaction Types are only shown for the most recently reported year.

WASTE CODE	WASTE DESCRIPTION	WASTE AMOUNT	WASTE UNITS	TRANSACTION TYPE	YEAR	HISTORIC MAXIMUM AMOUNT	YEAR
F005	Spent non-halogenated solvents	8548	POUNDS	GENERATED	1998		
F001	Spent halogenated solvents used in degreasing	422	POUNDS	GENERATED	1990		
F003	Spent non-halogenated solvents	1100	POUNDS	GENERATED	1989		

Map Identification Number 245



NYSDEC Name:

NYSDEC Address:

EPA (RCRA) Name:

EPA (RCRA) Address:

CONSOLIDATED EDISON

146TH STREET AND GERARD

CON ED-VS 2439

4302 2 AVE

NEW YORK, NY 10001

BROOKLYN, NY 112350000

Facility Id: NYP000928804

TT-Id: 740A-0004-328

MAP LOCATION INFORMATION

Site location mapped by: ADDRESS MATCHING

Approximate distance from property: 194 feet to the NE*

ADDRESS CHANGE INFORMATION

Revised street: E 146TH ST / GERARD AVE

Revised zip code: 10451

Special Note(s): The New York State Department of Environmental Conservation and the U. S. Environmental Protection Agency have reported different locations for this hazardous waste identification number. Available information for both locations is summarized below.

US EPA RCRA Type: GENERATOR TYPE NOT GIVEN

Notification date: None Given

Land Disposal:

Receives offsite waste:

Incinerator:

Storer:

Treatment facility:

Transporter:

Contact Name: ANTHONY DRUMMINGS

Source Type: Implementer

Contact Phone: 212-460-3770

Contact Info Date: 02/28/1998

Contact Name: ANTHONY G DRUMMINGS

Source Type: Annual/Biennial Report

Contact Phone: 212-460-3770

Contact Info Date: 02/26/1998

NYS DEC Manifested Waste Summary:

Waste Codes, Waste Units, and Transaction Types are only shown for the most recently reported year.

WASTE CODE	WASTE DESCRIPTION	WASTE AMOUNT	WASTE UNITS	TRANSACTION TYPE	YEAR	HISTORIC MAXIMUM AMOUNT	YEAR
B003	Petroleum oil or other liquid containing 500 ppm or greater of PCBs.	2471	KILOGRAMS	GENERATED	1997		

Map Identification Number 246



NYSDEC Name:

NYSDEC Address:

EPA (RCRA) Name:

EPA (RCRA) Address:

BARKLEY BUILDING

385 GERARD AVE - 5TH & 6TH FL

BARKLEY BUILDING

385 GERARD AVE - 5TH & 6TH FL

BRONX, NY 10451

BRONX, NY 10451

Facility Id: NY0000095927

TT-Id: 740A-0004-021

MAP LOCATION INFORMATION

Site location mapped by: PARCEL MAPPING (1)

Approximate distance from property: 241 feet to the SSW

ADDRESS CHANGE INFORMATION

Revised street: 385 GERARD AVE

Revised zip code: NO CHANGE

US EPA RCRA Type: GENERATOR TYPE NOT GIVEN

Notification date: 12/21/1993

Land Disposal:

Receives offsite waste:

Incinerator:

Storer:

Treatment facility:

Transporter:

Contact Name: RAYMOND NEGRYCZ

Source Type: Notification

Contact Phone: 212-639-8081

Contact Info Date: 12/21/1993

Historically listed as the following USEPA RCRA Generator Size(s) as well:

LARGE QUANTITY GENERATOR

NYS DEC Manifested Waste Summary:
 Waste Codes, Waste Units, and Transaction Types are only shown for the most recently reported year.

WASTE CODE	WASTE DESCRIPTION	WASTE AMOUNT	WASTE UNITS	TRANSACTION TYPE	YEAR	HISTORIC MAXIMUM AMOUNT	YEAR
------------	-------------------	--------------	-------------	------------------	------	-------------------------	------

NONE Site reported by US EPA. No hazardous waste activity reported by NYS.

Map Identification Number 247	NYSDEC Name:	S & S INDUSTRIES	Facility Id: NYD052801990
	NYSDEC Address:	385 GERARD AVENUE	BRONX, NY 10451
	EPA (RCRA) Name:	S & S INDUSTRIES INC	
	EPA (RCRA) Address:	385 GERARD AVE	BRONX, NY 10451
			TT-Id: 740A-0004-008

MAP LOCATION INFORMATION
 Site location mapped by: PARCEL MAPPING (1)
 Approximate distance from property: 241 feet to the SSW

ADDRESS CHANGE INFORMATION
 Revised street: NO CHANGE
 Revised zip code: NO CHANGE

US EPA RCRA Type: GENERATOR TYPE NOT GIVEN
 Land Disposal: Receives offsite waste:
 Storer: Treatment facility:
 Contact Name: JEROME WESTON Source Type: Implementer
 Contact Name: JEROME WESTON Source Type: Notification
 Contact Name: JAVIER E MOTALVO Source Type: Annual/Biennial Report

Notification date: 01/19/1981
 Incinerator:
 Transporter:
 Contact Phone: 718-585-1333 Contact Info Date: 01/01/2007
 Contact Phone: 718-585-1333 Contact Info Date: 01/19/1981
 Contact Phone: 718-585-1333 Contact Info Date: 03/20/1998

Historically listed as the following USEPA RCRA Generator Size(s) as well:
 LARGE QUANTITY GENERATOR

US EPA RCRA Violations:
 Violation Type: Generators – General
 Violation Number: 0001 Location: NY
 Former Citation:

Responsible Agency: STATE
 Violation Determination Date: 12/23/1987
 Violation Return to Compliance: 03/11/1988

Violation Type: Generators – General
 Violation Number: 0002 Location: NY
 Former Citation:

Responsible Agency: STATE
 Violation Determination Date: 08/11/1993
 Violation Return to Compliance: 03/03/1994

Violation Type: LDR – General
 Violation Number: 0003 Location: NY
 Former Citation:

Responsible Agency: STATE
 Violation Determination Date: 08/11/1993
 Violation Return to Compliance: 03/03/1994

Violation Type: Generators – General
 Violation Number: 0001 Location: NY
 Former Citation:

Responsible Agency: EPA
 Violation Determination Date: 01/07/1999
 Violation Return to Compliance: 03/23/1999

NYS DEC Manifested Waste Summary:
 Waste Codes, Waste Units, and Transaction Types are only shown for the most recently reported year.

WASTE CODE	WASTE DESCRIPTION	WASTE AMOUNT	WASTE UNITS	TRANSACTION TYPE	YEAR	HISTORIC MAXIMUM AMOUNT	YEAR
F001	Spent halogenated solvents used in degreasing	1485	GALLONS	GENERATED	1999	7650	1993
D019	Carbon Tetrachloride	10200	POUNDS	GENERATED	1998		
F002	Spent halogenated solvents	660	GALLONS	GENERATED	1996	3660	1986
F001	Spent halogenated solvents used in degreasing	3290	POUNDS	GENERATED	1995	67018	1992
F005	Spent non-halogenated solvents	200	GALLONS	GENERATED	1993		
U159	2-Butanone (I,T)	350	GALLONS	GENERATED	1993		
U239	Xylene (I)	200	GALLONS	GENERATED	1993		
F003	Spent non-halogenated solvents	1320	GALLONS	GENERATED	1984		

Map Identification Number 248



NYSDEC Name: SPORT SCREEN INC
 NYSDEC Address: 385 GERARD AVE
 EPA (RCRA) Name: SPORT SCREEN INC
 EPA (RCRA) Address: 385 GERARD AVE

BRONX, NY 10451
 BRONX, NY 10451

Facility Id: NYD986905537
 TT-Id: 740A-0004-014

MAP LOCATION INFORMATION

Site location mapped by: PARCEL MAPPING (1)
 Approximate distance from property: 241 feet to the SSW

ADDRESS CHANGE INFORMATION

Revised street: NO CHANGE
 Revised zip code: NO CHANGE

US EPA RCRA Type: GENERATOR TYPE NOT GIVEN
 Land Disposal: Receives offsite waste:
 Storer: Treatment facility:
 Contact Name: ARNOLD FELDMAN Source Type: Notification

Notification date: 06/04/1990
 Incinerator:
 Transporter:
 Contact Phone: 718-665-2000 Contact Info Date: 06/04/1990

Historically listed as the following USEPA RCRA Generator Size(s) as well:
 LARGE QUANTITY GENERATOR

NYS DEC Manifested Waste Summary:
 Waste Codes, Waste Units, and Transaction Types are only shown for the most recently reported year.

WASTE CODE	WASTE DESCRIPTION	WASTE AMOUNT	WASTE UNITS	TRANSACTION TYPE	YEAR	HISTORIC MAXIMUM AMOUNT	YEAR
NONE	Site reported by US EPA. No hazardous waste activity reported by NYS.						

Map Identification Number 249



NYSDEC Name:

NYSDEC Address:

EPA (RCRA) Name:

EPA (RCRA) Address:

SPORT SCREEN INC

385 GERARD AVE 2ND FLOOR

SPORT SCREEN INC

385 GERARD AVE 2ND FLOOR

BRONX, NY 10451

BRONX, NY 104515441

Facility Id: NYD987011434

TT-Id: 740A-0004-026

MAP LOCATION INFORMATION

Site location mapped by: PARCEL MAPPING (1)

Approximate distance from property: 241 feet to the SSW

ADDRESS CHANGE INFORMATION

Revised street: 385 GERARD AVE

Revised zip code: NO CHANGE

US EPA RCRA Type: GENERATOR TYPE NOT GIVEN

Land Disposal: Receives offsite waste:

Storer: Treatment facility:

Contact Name: ARNOLD FELDMAN

Source Type: Notification

Notification date: 08/10/1992

Incinerator:

Transporter:

Contact Phone: 718-665-2000 Contact Info Date: 08/10/1992

Historically listed as the following USEPA RCRA Generator Size(s) as well:

SMALL QUANTITY GENERATOR

NYS DEC Manifested Waste Summary:

Waste Codes, Waste Units, and Transaction Types are only shown for the most recently reported year.

WASTE CODE	WASTE DESCRIPTION	WASTE AMOUNT	WASTE UNITS	TRANSACTION TYPE	YEAR	HISTORIC MAXIMUM AMOUNT	YEAR
------------	-------------------	--------------	-------------	------------------	------	-------------------------	------

NONE Site reported by US EPA. No hazardous waste activity reported by NYS.

Map Identification Number 250



NYSDEC Name:

NYSDEC Address:

EPA (RCRA) Name:

EPA (RCRA) Address:

CON EDISON

FRONT OF 385 GERARD AVE &

144TH ST

CON EDISON

FRONT OF 385 GERARD AVE &

144TH ST

BRONX, NY 10451

BRONX, NY 10451

Facility Id: NYP004143806

TT-Id: 740A-0061-632

MAP LOCATION INFORMATION

Site location mapped by: PARCEL MAPPING (1)

Approximate distance from property: 241 feet to the SSW

ADDRESS CHANGE INFORMATION

Revised street: 385 GERARD AVE

Revised zip code: NO CHANGE

US EPA RCRA Type: GENERATOR TYPE NOT GIVEN

Land Disposal: Receives offsite waste:

Storer: Treatment facility:

Contact Name: MICHAEL DAUGHTREY

Source Type: Emergency

Contact Name: MICHAEL DAUGHTREY

Source Type: Implementer

Notification date: None Given

Incinerator:

Transporter:


Contact Phone: 212-580-8383 Contact Info Date: 11/15/2006

Contact Phone: 212-580-8383 Contact Info Date: 11/17/2006

NYS DEC Manifested Waste Summary:
 Waste Codes, Waste Units, and Transaction Types are only shown for the most recently reported year.

WASTE CODE	WASTE DESCRIPTION	WASTE AMOUNT	WASTE UNITS	TRANSACTION TYPE	YEAR	HISTORIC MAXIMUM AMOUNT	YEAR
------------	-------------------	--------------	-------------	------------------	------	-------------------------	------

NONE Site reported by US EPA. No hazardous waste activity reported by NYS.

Map Identification Number 251	NYSDEC Name:	NORTHEAST LAMP RECYCLING INC	Facility Id: NYR000128769
	NYSDEC Address:	385 GERARD AVE – MAIN FLOOR	BRONX, NY 10451
	EPA (RCRA) Name:	NORTHEAST LAMP RECYCLING INC	TT-Id: 740A-0003-994
	EPA (RCRA) Address:	385 GERARD AVE – MAIN FLOOR	BRONX, NY 10451

MAP LOCATION INFORMATION
 Site location mapped by: PARCEL MAPPING (1)
 Approximate distance from property: 241 feet to the SSW

ADDRESS CHANGE INFORMATION
 Revised street: 385 GERARD AVE
 Revised zip code: NO CHANGE

US EPA RCRA Type: GENERATOR TYPE NOT GIVEN
 Land Disposal: Receives offsite waste:
 Storer: Treatment facility:
 Contact Name: RAYMOND GRACZYK Source Type: Implementer
 Contact Name: RAYMOND GRACZYK Source Type: Notification

Notification date: 11/09/2004
 Incinerator:
 Transporter:
 Contact Phone: 860-292-1992 Contact Info Date: 01/01/2007
 Contact Phone: 860-292-1992 Contact Info Date: 11/09/2004

Historically listed as the following USEPA RCRA Generator Size(s) as well:
 CONDITIONALLY EXEMPT SMALL QUANTITY GENERATOR

NYS DEC Manifested Waste Summary:
 Waste Codes, Waste Units, and Transaction Types are only shown for the most recently reported year.

WASTE CODE	WASTE DESCRIPTION	WASTE AMOUNT	WASTE UNITS	TRANSACTION TYPE	YEAR	HISTORIC MAXIMUM AMOUNT	YEAR
------------	-------------------	--------------	-------------	------------------	------	-------------------------	------

NONE Site reported by US EPA. No hazardous waste activity reported by NYS.

Map Identification Number 252



EPA (RCRA) Name:

EPA (RCRA) Address:

NYSDEC Name:

NYSDEC Address:

HOSTOS COMMUNITY COLLEGE – TRAILER #5

427 WALTON AVE

HOSTOS COMMUNITY COLLEGE

500 GRAND CONCOURSE

BRONX, NY 10451

BRONX, NY 10451

Facility Id: NYR000137091

TT-Id: 740A-0058-951

MAP LOCATION INFORMATION

Site location mapped by: PARCEL MAPPING (1)

Approximate distance from property: 297 feet to the E

ADDRESS CHANGE INFORMATION

Revised street: NO CHANGE

Revised zip code: NO CHANGE

Special Note(s): The New York State Department of Environmental Conservation and the U. S. Environmental Protection Agency have reported different locations for this hazardous waste identification number. Available information for both locations is summarized below.

US EPA RCRA Type: CONDITIONALLY EXEMPT SMALL QUANTITY GENERATOR

Notification date: 02/13/2006

Land Disposal:

Receives offsite waste:

Incinerator:

Storer:

Treatment facility:

Transporter:

Contact Name: FRANK VIRONE

Source Type: Implementer

Contact Phone: 718-518-4476

Contact Info Date: 06/06/2007

Contact Name: FRANK VIRONE

Source Type: Notification

Contact Phone: 718-518-4476

Contact Info Date: 02/13/2006

Historically listed as the following USEPA RCRA Generator Size(s) as well:

LARGE QUANTITY GENERATOR

NYS DEC Manifested Waste Summary:

Waste Codes, Waste Units, and Transaction Types are only shown for the most recently reported year.

WASTE CODE	WASTE DESCRIPTION	WASTE AMOUNT	WASTE UNITS	TRANSACTION TYPE	YEAR	HISTORIC MAXIMUM AMOUNT	YEAR
D008	Lead	47860	POUNDS	GENERATED	2006		

Map Identification Number 253



NYSDEC Name:

NYSDEC Address:

EPA (RCRA) Name:

EPA (RCRA) Address:

PPG INDUSTRIES INC LOC #1834

441 EXTERIOR ST

PPG INDUSTRIES INC LOC #1834

441 EXTERIOR ST

BRONX, NY 10451

BRONX, NY 104512008

Facility Id: NYD981494818

TT-Id: 740A-0003-992

MAP LOCATION INFORMATION

Site location mapped by: PARCEL MAPPING (1)

Approximate distance from property: 342 feet to the WNW

ADDRESS CHANGE INFORMATION

Revised street: NO CHANGE

Revised zip code: NO CHANGE


US EPA RCRA Type: GENERATOR TYPE NOT GIVEN Notification date: 07/30/1986
 Land Disposal: Receives offsite waste: Incinerator:
 Storer: Treatment facility: Transporter:
 Contact Name: JANE FELLOWS Source Type: Notification Contact Phone: 412-963-5823 Contact Info Date: 07/30/1986

Historically listed as the following USEPA RCRA Generator Size(s) as well:
 SMALL QUANTITY GENERATOR

NYS DEC Manifested Waste Summary:
 Waste Codes, Waste Units, and Transaction Types are only shown for the most recently reported year.

WASTE CODE	WASTE DESCRIPTION	WASTE AMOUNT	WASTE UNITS	TRANSACTION TYPE	YEAR	HISTORIC MAXIMUM AMOUNT	HISTORIC MAXIMUM YEAR
------------	-------------------	--------------	-------------	------------------	------	-------------------------	-----------------------

NONE Site reported by US EPA. No hazardous waste activity reported by NYS.

Map Identification Number 254  **NYSDEC Name:** MTA NYCT – PUMP ROOM 3213 **Facility Id:** NYR000214460
 NYSDEC Address: 479 WALTON AVE BRONX, NY 10451 TT-Id: 740A-0125-669
 EPA (RCRA) Name: MTA NYCT – PUMP ROOM 3213
 EPA (RCRA) Address: 479 WALTON AVE BRONX, NY 10451

MAP LOCATION INFORMATION ADDRESS CHANGE INFORMATION
 Site location mapped by: PARCEL MAPPING (1) Revised street: NO CHANGE
 Approximate distance from property: 430 feet to the ENE Revised zip code: NO CHANGE

US EPA RCRA Type: SMALL QUANTITY GENERATOR Notification date: 11/06/2014
 Land Disposal: Receives offsite waste: Incinerator:
 Storer: Treatment facility: Transporter:
 Contact Name: GERALD LEZEAU Source Type: Notification Contact Phone: 646-252-3535 Contact Info Date: 11/06/2014

NYS DEC Manifested Waste Summary:
 Waste Codes, Waste Units, and Transaction Types are only shown for the most recently reported year.

WASTE CODE	WASTE DESCRIPTION	WASTE AMOUNT	WASTE UNITS	TRANSACTION TYPE	YEAR	HISTORIC MAXIMUM AMOUNT	HISTORIC MAXIMUM YEAR
------------	-------------------	--------------	-------------	------------------	------	-------------------------	-----------------------

NONE Site reported by US EPA. No hazardous waste activity reported by NYS.

Map Identification Number 255



NYSDEC Name:

NYSDEC Address:

EPA (RCRA) Name:

EPA (RCRA) Address:

NYSDOT BIN 106680A

I-87 OVER E 149TH ST
S OF E 145TH ST BRIDGE
NYSDOT BIN 106680A
I-87 OVER E 149TH ST
S OF E 145TH ST BRIDGE

BRONX, NY 10451

BRONX, NY 10451

Facility Id: NYR000158394

TT-Id: 740A-0065-059

MAP LOCATION INFORMATION

Site location mapped by: MANUAL MAPPING (3)
Approximate distance from property: 530 feet to the NNW

ADDRESS CHANGE INFORMATION

Revised street: I-87 / E 149TH ST
Revised zip code: NO CHANGE

US EPA RCRA Type: LARGE QUANTITY GENERATOR

Land Disposal: Receives offsite waste:

Storer: Treatment facility:

Contact Name: CARL KOCHERSBERGER Source Type: Notification

Notification date: 05/28/2008

Incinerator:

Transporter:

Contact Phone: 518-485-9161 Contact Info Date: 05/28/2008

NYS DEC Manifested Waste Summary:

Waste Codes, Waste Units, and Transaction Types are only shown for the most recently reported year.

WASTE CODE	WASTE DESCRIPTION	WASTE AMOUNT	WASTE UNITS	TRANSACTION TYPE	YEAR	HISTORIC MAXIMUM AMOUNT	YEAR
------------	-------------------	--------------	-------------	------------------	------	-------------------------	------

NONE Site reported by US EPA. No hazardous waste activity reported by NYS.

Map Identification Number 256



NYSDEC Name:

NYSDEC Address:

CONSOLIDATED EDISON

355 EXTERIOR ST OPEXCAV

BRONX, NY

Facility Id: NYP004125738

TT-Id: 740A-0004-029

MAP LOCATION INFORMATION

Site location mapped by: PARCEL MAPPING (1)
Approximate distance from property: 571 feet to the SW

ADDRESS CHANGE INFORMATION

Revised street: 355 EXTERIOR ST
Revised zip code: 10451

US EPA RCRA (Resource Conservation and Recovery Act) information not reported; Site information reported by NYS DEC.

NYS DEC Manifested Waste Summary:

Waste Codes, Waste Units, and Transaction Types are only shown for the most recently reported year.

WASTE CODE	WASTE DESCRIPTION	WASTE AMOUNT	WASTE UNITS	TRANSACTION TYPE	YEAR	HISTORIC MAXIMUM AMOUNT	YEAR
------------	-------------------	--------------	-------------	------------------	------	-------------------------	------

D018	BENZENE	55	GALLONS	GENERATED	2004		
------	---------	----	---------	-----------	------	--	--

Map Identification Number 257



NYSDEC Name:

NYSDEC Address:

EPA (RCRA) Name:

EPA (RCRA) Address:

WEB TECH CORPORATION

350 GERARD AVENUE

WEDTECH CORP

350 GERARD AVE

BRONX, NY 10451

BRONX, NY 104515432

Facility Id: NYD982273757

TT-Id: 740A-0004-012

MAP LOCATION INFORMATION

Site location mapped by: PARCEL MAPPING (1)

Approximate distance from property: 589 feet to the S

ADDRESS CHANGE INFORMATION

Revised street: NO CHANGE

Revised zip code: NO CHANGE

US EPA RCRA Type: GENERATOR TYPE NOT GIVEN

Land Disposal:

Receives offsite waste:

Storer:

Treatment facility:

Notification date: 10/01/1987

Incinerator:

Transporter:

Contact Name: SAM B CERNECK

Source Type: Notification

Contact Phone: 718-993-756

Contact Info Date: 10/01/1987

Historically listed as the following USEPA RCRA Generator Size(s) as well:

LARGE QUANTITY GENERATOR

NYS DEC Manifested Waste Summary:

Waste Codes, Waste Units, and Transaction Types are only shown for the most recently reported year.

WASTE CODE	WASTE DESCRIPTION	WASTE AMOUNT	WASTE UNITS	TRANSACTION TYPE	YEAR	HISTORIC MAXIMUM AMOUNT	YEAR
D001	Solid waste that exhibits the characteristic of ignitability	165	GALLONS	GENERATED	1988		

Map Identification Number 258



NYSDEC Name:

NYSDEC Address:

EPA (RCRA) Name:

EPA (RCRA) Address:

COPAKE VALLEY FARM LLC

475 EXTERIOR ST

COPAKE VALLEY FARM LLC

475 EXTERIOR ST

BRONX, NY 10451

BRONX, NY 10451

Facility Id: NYD099511974

TT-Id: 740A-0004-009

MAP LOCATION INFORMATION

Site location mapped by: MANUAL MAPPING (3)

Approximate distance from property: 606 feet to the NW

ADDRESS CHANGE INFORMATION

Revised street: NO CHANGE

Revised zip code: NO CHANGE

US EPA RCRA Type: GENERATOR TYPE NOT GIVEN

Land Disposal:

Receives offsite waste:

Storer:

Treatment facility:

Notification date: 01/05/1999

Incinerator:

Transporter: No current info -- Previously reported

Contact Name: JAMES SOLANO

Source Type: Implementer

Contact Phone: 718-585-4353

Contact Info Date: 01/01/2007

Contact Name: JAMES SOLANO

Source Type: Notification


Contact Phone: 718-585-4353

Contact Info Date: 01/05/1999

NYS DEC Manifested Waste Summary:
 Waste Codes, Waste Units, and Transaction Types are only shown for the most recently reported year.

WASTE CODE	WASTE DESCRIPTION	WASTE AMOUNT	WASTE UNITS	TRANSACTION TYPE	YEAR	HISTORIC MAXIMUM AMOUNT	YEAR
------------	-------------------	--------------	-------------	------------------	------	-------------------------	------

NONE Site reported by US EPA. No hazardous waste activity reported by NYS.

Map Identification Number 259  **NYSDEC Name:** CONSOLIDATED EDISON **Facility Id:** NYP004232088
 NYSDEC Address: 144 ST & GRAND CONCOURSE BRONX, NY 10451 TT-Id: 740A-0077-467
 EPA (RCRA) Name: CON EDISON MANHOLE 4874
 EPA (RCRA) Address: 144TH ST & GRAND CONCOURSE BRONX, NY 10451

MAP LOCATION INFORMATION
 Site location mapped by: ADDRESS MATCHING
 Approximate distance from property: 609 feet to the ESE

ADDRESS CHANGE INFORMATION
 Revised street: E 144TH ST / GRAND CONCOURSE
 Revised zip code: NO CHANGE


US EPA RCRA Type: GENERATOR TYPE NOT GIVEN
 Land Disposal: Receives offsite waste:
 Storer: Treatment facility:
 Contact Name: DOMINIC BIZZARO Source Type: Emergency
 Contact Name: DOMINIC BIZZARO Source Type: Implementer

Notification date: None Given
 Incinerator:
 Transporter:
 Contact Phone: 914-925-6219 Contact Info Date: 03/23/2011
 Contact Phone: 914-925-6219 Contact Info Date: 04/22/2011

NYS DEC Manifested Waste Summary:
 Waste Codes, Waste Units, and Transaction Types are only shown for the most recently reported year.

WASTE CODE	WASTE DESCRIPTION	WASTE AMOUNT	WASTE UNITS	TRANSACTION TYPE	YEAR	HISTORIC MAXIMUM AMOUNT	YEAR
------------	-------------------	--------------	-------------	------------------	------	-------------------------	------

D008	Lead	100	POUNDS	GENERATED	2011		
------	------	-----	--------	-----------	------	--	--

Map Identification Number 260  **NYSDEC Name:** HOSTOS COMMUNITY COLLEGE **Facility Id:** NYD987036100
 NYSDEC Address: 475 GRAND CONCOURSE BRONX, NY 10451 TT-Id: 740A-0004-016
 EPA (RCRA) Name: HOSTOS COMMUNITY COLLEGE
 EPA (RCRA) Address: 475 GRAND CONCOURSE BRONX, NY 104515307

MAP LOCATION INFORMATION
 Site location mapped by: PARCEL MAPPING (1)
 Approximate distance from property: 659 feet to the ENE

ADDRESS CHANGE INFORMATION
 Revised street: NO CHANGE
 Revised zip code: NO CHANGE

US EPA RCRA Type: CONDITIONALLY EXEMPT SMALL QUANTITY GENERATOR

Notification date: 06/22/1993

Land Disposal:

Receives offsite waste:

Incinerator:

Storer:

Treatment facility:

Transporter:

Contact Name: STEVEN DELGADO

Source Type: Notification

Contact Phone: 718-518-6758 Contact Info Date: 06/22/1993

Historically listed as the following USEPA RCRA Generator Size(s) as well:
LARGE QUANTITY GENERATOR

NYS DEC Manifested Waste Summary:

Waste Codes, Waste Units, and Transaction Types are only shown for the most recently reported year.

WASTE CODE	WASTE DESCRIPTION	WASTE AMOUNT	WASTE UNITS	TRANSACTION TYPE	YEAR	HISTORIC MAXIMUM AMOUNT	YEAR
D001	Solid waste that exhibits the characteristic of ignitability	7	POUNDS	GENERATED	2014	1105	2003
D008	Lead	1	POUNDS	GENERATED	2014		
More than one waste code was reported for the following waste amount:		1	POUNDS	GENERATED	2014		
D001	Solid waste that exhibits the characteristic of ignitability						
D002	Solid waste that exhibits the characteristic of corrosivity						
D022	Chloroform						
More than one waste code was reported for the following waste amount:		56	POUNDS	GENERATED	2014		
D001	Solid waste that exhibits the characteristic of ignitability						
D007	Chromium						
D008	Lead						
F003	Spent non-halogenated solvents						
F005	Spent non-halogenated solvents						
More than one waste code was reported for the following waste amount:		5	POUNDS	GENERATED	2014		
D001	Solid waste that exhibits the characteristic of ignitability						
D007	Chromium						
F003	Spent non-halogenated solvents						
More than one waste code was reported for the following waste amount:		23	POUNDS	GENERATED	2014		
D001	Solid waste that exhibits the characteristic of ignitability						
D008	Lead						
More than one waste code was reported for the following waste amount:		2	POUNDS	GENERATED	2014		
D001	Solid waste that exhibits the characteristic of ignitability						
U117	Ethyl ether (l)						

NYS DEC Manifested Waste Transactions for NYD987036100 continued ----

WASTE CODE	WASTE DESCRIPTION	WASTE AMOUNT	WASTE UNITS	TRANSACTION TYPE	YEAR	HISTORIC MAXIMUM AMOUNT	YEAR
More than one waste code was reported for the following waste amount:		98	POUNDS	GENERATED	2014		
D007	Chromium						
D008	Lead						
D011	Silver						
More than one waste code was reported for the following waste amount:		25	POUNDS	GENERATED	2014		
D008	Lead						
F002	Spent halogenated solvents						
More than one waste code was reported for the following waste amount:		34	POUNDS	GENERATED	2014		
D001	Solid waste that exhibits the characteristic of ignitability						
D007	Chromium						
D008	Lead						
D011	Silver						
D027	1,4-Dichlorobenzene						
More than one waste code was reported for the following waste amount:		4	POUNDS	GENERATED	2014		
D001	Solid waste that exhibits the characteristic of ignitability						
D027	1,4-Dichlorobenzene						
F005	Spent non-halogenated solvents						
B007	Other PCB Wastes including contaminated soil, solids, sludges, clothing, etc.	20	KILOGRAMS	GENERATED	2013		
D002	Solid waste that exhibits the characteristic of corrosivity	1	POUNDS	GENERATED	2013	1300	2003
More than one waste code was reported for the following waste amount:		1	POUNDS	GENERATED	2013		
D001	Solid waste that exhibits the characteristic of ignitability						
D002	Solid waste that exhibits the characteristic of corrosivity						
D003	Solid waste that exhibits the characteristic of reactivity						
U133	Hydrazine (R,T)						
More than one waste code was reported for the following waste amount:		3	POUNDS	GENERATED	2013		
D008	Lead						
D022	Chloroform						
More than one waste code was reported for the following waste amount:		41	POUNDS	GENERATED	2013		
D001	Solid waste that exhibits the characteristic of ignitability						
D006	Cadmium						
D007	Chromium						
D011	Silver						
F003	Spent non-halogenated solvents						

NYS DEC Manifested Waste Transactions for NYD987036100 continued ---

WASTE CODE	WASTE DESCRIPTION	WASTE AMOUNT	WASTE UNITS	TRANSACTION TYPE	YEAR	HISTORIC MAXIMUM AMOUNT	YEAR
More than one waste code was reported for the following waste amount:		2	POUNDS	GENERATED	2012	100	2010
D001	Solid waste that exhibits the characteristic of ignitability						
D002	Solid waste that exhibits the characteristic of corrosivity						
D011	Silver						
More than one waste code was reported for the following waste amount:		1	POUNDS	GENERATED	2012		
D001	Solid waste that exhibits the characteristic of ignitability						
D002	Solid waste that exhibits the characteristic of corrosivity						
F002	Spent halogenated solvents						
F003	Spent non-halogenated solvents						
More than one waste code was reported for the following waste amount:		6	POUNDS	GENERATED	2012		
D001	Solid waste that exhibits the characteristic of ignitability						
D007	Chromium						
D011	Silver						
More than one waste code was reported for the following waste amount:		2	POUNDS	GENERATED	2012		
D001	Solid waste that exhibits the characteristic of ignitability						
D008	Lead						
D011	Silver						
More than one waste code was reported for the following waste amount:		10	POUNDS	GENERATED	2012		
D001	Solid waste that exhibits the characteristic of ignitability						
F002	Spent halogenated solvents						
F003	Spent non-halogenated solvents						
F005	Spent non-halogenated solvents						
More than one waste code was reported for the following waste amount:		1	POUNDS	GENERATED	2012		
D002	Solid waste that exhibits the characteristic of corrosivity						
F002	Spent halogenated solvents						
More than one waste code was reported for the following waste amount:		17	POUNDS	GENERATED	2012		
D005	Barium						
D007	Chromium						
D008	Lead						
D011	Silver						
More than one waste code was reported for the following waste amount:		148	POUNDS	GENERATED	2012		
D005	Barium						
D007	Chromium						

NYS DEC Manifested Waste Transactions for NYD987036100 continued ---- see previous page

WASTE CODE	WASTE DESCRIPTION	WASTE AMOUNT	WASTE UNITS	TRANSACTION TYPE	YEAR	HISTORIC MAXIMUM AMOUNT	YEAR
D011	Silver						
More than one waste code was reported for the following waste amount:		9	POUNDS	GENERATED	2012		
D008	Lead						
D011	Silver						
More than one waste code was reported for the following waste amount:		38	POUNDS	GENERATED	2012		
D005	Barium						
D011	Silver						
More than one waste code was reported for the following waste amount:		126	POUNDS	GENERATED	2012		
D005	Barium						
D007	Chromium						
D009	Mercury						
D011	Silver						
More than one waste code was reported for the following waste amount:		72	POUNDS	GENERATED	2012		
D001	Solid waste that exhibits the characteristic of ignitability						
F003	Spent non-halogenated solvents						
D007	Chromium						
D022	Chloroform						
D011	Silver						
More than one waste code was reported for the following waste amount:		13	POUNDS	GENERATED	2012		
D005	Barium						
D007	Chromium						
D009	Mercury						
D011	Silver						
D002	Solid waste that exhibits the characteristic of corrosivity						
D009	Mercury	18	POUNDS	GENERATED	2011	8040	2000
More than one waste code was reported for the following waste amount:		40	POUNDS	GENERATED	2011	60	2010
D001	Solid waste that exhibits the characteristic of ignitability						
D002	Solid waste that exhibits the characteristic of corrosivity						
D005	Barium						
D007	Chromium						
D008	Lead						

NYS DEC Manifested Waste Transactions for NYD987036100 continued ----

WASTE CODE	WASTE DESCRIPTION	WASTE AMOUNT	WASTE UNITS	TRANSACTION TYPE	YEAR	HISTORIC MAXIMUM AMOUNT	YEAR
More than one waste code was reported for the following waste amount:		25	POUNDS	GENERATED	2011		
D001	Solid waste that exhibits the characteristic of ignitability						
D011	Silver						
More than one waste code was reported for the following waste amount:		30	POUNDS	GENERATED	2011		
D002	Solid waste that exhibits the characteristic of corrosivity						
D005	Barium						
More than one waste code was reported for the following waste amount:		3	POUNDS	GENERATED	2011		
D004	Arsenic						
D009	Mercury						
More than one waste code was reported for the following waste amount:		40	POUNDS	GENERATED	2011		
D005	Barium						
D007	Chromium						
D008	Lead						
D011	Silver						
D022	Chloroform						
More than one waste code was reported for the following waste amount:		5	POUNDS	GENERATED	2011		
D001	Solid waste that exhibits the characteristic of ignitability						
D003	Solid waste that exhibits the characteristic of reactivity						
D005	Barium						
D007	Chromium						
D011	Silver						
More than one waste code was reported for the following waste amount:		15	POUNDS	GENERATED	2011		
D001	Solid waste that exhibits the characteristic of ignitability						
D027	1,4-Dichlorobenzene						
U080	Methylene chloride						
More than one waste code was reported for the following waste amount:		4	POUNDS	GENERATED	2011		
D001	Solid waste that exhibits the characteristic of ignitability						
D003	Solid waste that exhibits the characteristic of reactivity						
D005	Barium						
D008	Lead						
D011	Silver						
More than one waste code was reported for the following waste amount:		40	POUNDS	GENERATED	2011		
D001	Solid waste that exhibits the characteristic of ignitability						

NYS DEC Manifested Waste Transactions for NYD987036100 continued ---- see previous page

WASTE CODE	WASTE DESCRIPTION	WASTE AMOUNT	WASTE UNITS	TRANSACTION TYPE	YEAR	HISTORIC MAXIMUM AMOUNT	YEAR
D011	Silver						
D022	Chloroform						
D027	1,4-Dichlorobenzene						
More than one waste code was reported for the following waste amount:		25	POUNDS	GENERATED	2011		
D005	Barium						
D008	Lead						
D011	Silver						
U188	Phenol						
More than one waste code was reported for the following waste amount:		20	POUNDS	GENERATED	2010	20	2006
D001	Solid waste that exhibits the characteristic of ignitability						
D002	Solid waste that exhibits the characteristic of corrosivity						
More than one waste code was reported for the following waste amount:		70	POUNDS	GENERATED	2010	255	2009
D001	Solid waste that exhibits the characteristic of ignitability						
D005	Barium						
D007	Chromium						
D008	Lead						
D011	Silver						
More than one waste code was reported for the following waste amount:		30	POUNDS	GENERATED	2010		
D002	Solid waste that exhibits the characteristic of corrosivity						
D008	Lead						
D011	Silver						
More than one waste code was reported for the following waste amount:		6	POUNDS	GENERATED	2009		
D001	Solid waste that exhibits the characteristic of ignitability						
D003	Solid waste that exhibits the characteristic of reactivity						
D007	Chromium						
D008	Lead						
D011	Silver						
More than one waste code was reported for the following waste amount:		15	POUNDS	GENERATED	2008		
D001	Solid waste that exhibits the characteristic of ignitability						
D002	Solid waste that exhibits the characteristic of corrosivity						
D005	Barium						
D007	Chromium						
D011	Silver						

NYS DEC Manifested Waste Transactions for NYD987036100 continued ----

WASTE CODE	WASTE DESCRIPTION	WASTE AMOUNT	WASTE UNITS	TRANSACTION TYPE	YEAR	HISTORIC MAXIMUM AMOUNT	YEAR
More than one waste code was reported for the following waste amount:		30	POUNDS	GENERATED	2008		
D001	Solid waste that exhibits the characteristic of ignitability						
D007	Chromium						
More than one waste code was reported for the following waste amount:		10	POUNDS	GENERATED	2008	20	2006
D002	Solid waste that exhibits the characteristic of corrosivity						
D005	Barium						
D011	Silver						
More than one waste code was reported for the following waste amount:		30	POUNDS	GENERATED	2008		
D001	Solid waste that exhibits the characteristic of ignitability						
D002	Solid waste that exhibits the characteristic of corrosivity						
D003	Solid waste that exhibits the characteristic of reactivity						
D005	Barium						
D007	Chromium						
More than one waste code was reported for the following waste amount:		20	POUNDS	GENERATED	2008		
D002	Solid waste that exhibits the characteristic of corrosivity						
D005	Barium						
D007	Chromium						
D008	Lead						
D011	Silver						
More than one waste code was reported for the following waste amount:		1	POUNDS	GENERATED	2008		
D007	Chromium						
P077	p-Nitroaniline						
U188	Phenol						
More than one waste code was reported for the following waste amount:		5	POUNDS	GENERATED	2007		
D001	Solid waste that exhibits the characteristic of ignitability						
F002	Spent halogenated solvents						
F005	Spent non-halogenated solvents						
More than one waste code was reported for the following waste amount:		4	POUNDS	GENERATED	2007		
D009	Mercury						
U151	Mercury						
More than one waste code was reported for the following waste amount:		15	POUNDS	GENERATED	2007		
D005	Barium						
D006	Cadmium						

NYS DEC Manifested Waste Transactions for NYD987036100 continued ---- see previous page

WASTE CODE	WASTE DESCRIPTION	WASTE AMOUNT	WASTE UNITS	TRANSACTION TYPE	YEAR	HISTORIC MAXIMUM AMOUNT	YEAR
D011	Silver						
	More than one waste code was reported for the following waste amount:	15	POUNDS	GENERATED	2006		
D001	Solid waste that exhibits the characteristic of ignitability						
D007	Chromium						
D008	Lead						
D011	Silver						
	More than one waste code was reported for the following waste amount:	100	POUNDS	GENERATED	2006		
D001	Solid waste that exhibits the characteristic of ignitability						
D007	Chromium						
D008	Lead						
D011	Silver						
D022	Chloroform						
F002	Spent halogenated solvents						
F002	Spent halogenated solvents	175	POUNDS	GENERATED	2005		
F003	Spent non-halogenated solvents	50	POUNDS	GENERATED	2005	60	1995
P024	p-Chloroaniline	4	POUNDS	GENERATED	2005		
P077	p-Nitroaniline	4	POUNDS	GENERATED	2005		
U169	Benzene, nitro-	10	POUNDS	GENERATED	2005		
U190	Phthalic anhydride	4	POUNDS	GENERATED	2005		
U219	Thiourea	20	POUNDS	GENERATED	2005		
U134	Hydrogen fluoride (C,T)	5	POUNDS	GENERATED	2003		
D003	Solid waste that exhibits the characteristic of reactivity	10	POUNDS	GENERATED	1995		
D005	Barium	10	POUNDS	GENERATED	1995		
F001	Spent halogenated solvents used in degreasing	40	POUNDS	GENERATED	1995	1600	1993
U165	Naphthalene	10	POUNDS	GENERATED	1995		
U188	Phenol	60	POUNDS	GENERATED	1995		



NO CHEMICAL STORAGE FACILITIES IDENTIFIED WITHIN 1/8 MILE SEARCH RADIUS



NO HISTORIC UTILITY SITES IDENTIFIED WITHIN 1/8 MILE SEARCH RADIUS



NO HAZARDOUS SUBSTANCE WASTE DISPOSAL SITES IDENTIFIED WITHIN 1/2 MILE SEARCH RADIUS



TOXIC AIR, LAND AND WATER RELEASES IDENTIFIED WITHIN 1/8 MILE SEARCH RADIUS

PLEASE NOTE: * Compass directions can vary substantially for sites located very close to the subject property address.

Map Identification Number 261 **S & S INDUSTRIES INC.**
 385 GERARD AVE.

BRONX, 10451

EPA Tri Id: 10451SSND5385GE
 NYSDEC Facility Id: 600400
 TT-Id: 860A-0000-120

MAP LOCATION INFORMATION
 Site location mapped by: PARCEL MAPPING (1)
 Approximate distance from property: 216 feet to the SSW

ADDRESS CHANGE INFORMATION
 Revised street: NO CHANGE
 Revised zip code: NO CHANGE

Source: NYSDEC

CHEMICAL NAME	AMOUNT (LBS/YR)	YEAR	RELEASE TYPE	MAXIMUM AMOUNT STORED (LBS)
TETRACHLOROETHYLENE	25865	1994	FUGITIVE AIR RELEASE	1,000-9,999
TETRACHLOROETHYLENE	71421	1992	SOLVENTS/ORGANICS RECOVERY	1,000-9,999
TETRACHLOROETHYLENE	97680	1992	STACK AIR EMISSIONS	1,000-9,999
TETRACHLOROETHYLENE	52000	1991	NO TRANSFER CODE GIVEN	1,000-9,999

Map Identification Number 262 **S & S IND. INC.**
 385 GERARD AVE.

BRONX, NY 104515407

EPA Tri Id: 10451SSNDS385GE
 TT-Id: 860A-0000-121

Mail Name:
 Mail Address:

BRONX, NY 10451-5407

MAP LOCATION INFORMATION
 Site location mapped by: PARCEL MAPPING (1)
 Approximate distance from property: 216 feet to the SSW

ADDRESS CHANGE INFORMATION
 Revised street: NO CHANGE
 Revised zip code: NO CHANGE

Source: EPA EPA Facility Status: OPEN
 Public Contact: JAVIER MONTALVO

Public Contact Phone #: (718) 585-1333

CHEMICAL NAME	AMOUNT (LBS/YR)	YEAR	RELEASE TYPE	MAXIMUM AMOUNT STORED (LBS)
TETRACHLOROETHYLENE	27900	1998	Fugitive or non-point air emissions	1000 to 9999
TETRACHLOROETHYLENE	34200	1998	Solvents/Organics Recovery	1000 to 9999

TETRACHLOROETHYLENE	97680	1992	Stack or Point air emissions	1000 to 9999
TETRACHLOROETHYLENE	50749	1990	Other Waste Treatment	1000 to 9999
TETRACHLOROETHYLENE	30000	1989	Incineration/Thermal Treatment	10000 to 99999



WASTEWATER DISCHARGES IDENTIFIED WITHIN 1/8 MILE SEARCH RADIUS

PLEASE NOTE: * Compass directions can vary substantially for sites located very close to the subject property address.

Map Identification Number 263



13 LACKAWANNA PROPERTIES LLC
475 EXTERIOR STREET

BRONX, NY 10451

Facility Id: NYU400078
TT-Id: 880A-0000-178

MAP LOCATION INFORMATION

Site location mapped by: MANUAL MAPPING (3)
Approximate distance from property: 601 feet to the NNW

ADDRESS CHANGE INFORMATION

Revised street: 475 EXTERIOR ST
Revised zip code: NO CHANGE

Standard Industrial Code Description	Facility Type	Discharge Indicator	Facility Status	Permit Issued Date	Permit Expiration Date	Date Permit First Issued
	OTHER	MINOR	ACTIVE			



AIR DISCHARGE FACILITIES IDENTIFIED WITHIN THE 1/8 MILE SEARCH RADIUS

PLEASE NOTE: * Compass directions can vary substantially for sites located very close to the subject property address.

Map Identification Number 264



S & S INDUSTRIES INC

385 GERARD AVENUE
 EPA (FINDS) Name: S & S INDUSTRIES INC
 EPA (FINDS) Address: 385 GERARD AVENUE

BRONX, NY 10451

BRONX 10451

Facility Id: 3600500318

State-county CDS Id: 3600500318

State-county NED id: 36005X202
 TT-ID: 900A-0000-743

MAP LOCATION INFORMATION

Site location mapped by: PARCEL MAPPING (3)
 Approximate distance from property: 200 feet to the SSW

ADDRESS CHANGE INFORMATION

Revised street: NO CHANGE
 Revised zip code: NO CHANGE

CDS-ID: 00318 NED-ID: X202
 Plant Phone #1: (718)585-1333 Plant Phone #2: None Given
 Operating Status: OPERATING
 EPA Classification: POTENTIAL UNCONTROLLED EMISSIONS < 100 TONS/YEAR
 State Classification: POTENTIAL UNCONTROLLED EMISSIONS < 100 TONS/YEAR
 EPA Plant Compliance Status:
 State Plant Compliance Status: NO APPLICABLE STATE REGULATION

EPA-ID: NYD052801990

FINDS-ID: NYD052801990

AIR PROGRAM INFORMATION

Regulatory Air Program: SIP SOURCE
 Regulatory Air Program: MACT (SECTION 63 NESHAPS)

Program Status: OPERATING
 Program Status: OPERATING

POLLUTANT INFORMATION

Pollutant: DEFAULT POLLUTANT FROM CDS
 State Pollutant Compliance for this pollutant: NO APPLICABLE STATE REGULATION
 Pollutant: TOTAL HAP POLLUTANT
 State Pollutant Compliance for this pollutant: NO APPLICABLE STATE REGULATION
 Pollutant: VOLATILE ORGANIC COMPOUNDS
 State Pollutant Compliance for this pollutant: NO APPLICABLE STATE REGULATION

Map Identification Number 265 **S & S INDUSTRIES INC**
385 GERARD AVE



BRONX, NY 10451

FINDS Id: NYD052801990
State-county CDS id: 3600502021
TT-ID: 900A-0000-744

MAP LOCATION INFORMATION

Site location mapped by: PARCEL MAPPING (3)
Approximate distance from property: 200 feet to the SSW

ADDRESS CHANGE INFORMATION

Revised street: NO CHANGE
Revised zip code: NO CHANGE

This site was identified in the EPA FINDS database. No air pollutant information given here.

Map Identification Number 266 **PREMIER LAUNDRY**
350 GERARD AVENUE
EPA (FINDS) Name: PREMIER LAUNDRY
EPA (FINDS) Address: 350 GERARD AVENUE



BRONX, NY 10451

Facility Id: 3600500057 **State-county CDS Id: 3600500057**
State-county NED id:
TT-ID: 900A-0000-737

BRONX 10451

MAP LOCATION INFORMATION

Site location mapped by: PARCEL MAPPING (1)
Approximate distance from property: 561 feet to the S

ADDRESS CHANGE INFORMATION

Revised street: NO CHANGE
Revised zip code: NO CHANGE

CDS-ID: 00057 NED-ID: None Given
Plant Phone #1: None Given Plant Phone #2: None Given
Operating Status: PERMANENTLY CLOSED
EPA Classification: POTENTIAL UNCONTROLLED EMISSIONS < 100 TONS/YEAR
State Classification: POTENTIAL UNCONTROLLED EMISSIONS < 100 TONS/YEAR
EPA Plant Compliance Status:
State Plant Compliance Status: IN COMPLIANCE – INSPECTION

EPA-ID: NYD982273757

FINDS-ID: NYD982273757


AIR PROGRAM INFORMATION

Regulatory Air Program: SIP SOURCE

Program Status: PERMANENTLY CLOSED

POLLUTANT INFORMATION

Pollutant: VOLATILE ORGANIC COMPOUNDS
State Pollutant Compliance for this pollutant: IN COMPLIANCE – INSPECTION

Map Identification Number 267 **INDUSTRIAL SCRAP**
 475 EXTERIOR STREET
 EPA (FINDS) Name: INDUSTRIAL SCRAP
 EPA (FINDS) Address: 475 EXTERIOR STREET

Facility Id: 3600500073 **State-county CDS Id: 3600500073**
 BRONX, NY 10451 State-county NED id:
 BRONX 10451 TT-ID: 900A-0000-738

MAP LOCATION INFORMATION
 Site location mapped by: MANUAL MAPPING (3)
 Approximate distance from property: 615 feet to the NNW

ADDRESS CHANGE INFORMATION
 Revised street: NO CHANGE
 Revised zip code: NO CHANGE

CDS-ID: 00073 NED-ID: None Given
 Plant Phone #1: None Given Plant Phone #2: None Given
 Operating Status: OPERATING
 EPA Classification: POTENTIAL UNCONTROLLED EMISSIONS < 100 TONS/YEAR
 State Classification: POTENTIAL UNCONTROLLED EMISSIONS < 100 TONS/YEAR
 EPA Plant Compliance Status:
 State Plant Compliance Status: IN COMPLIANCE – CERTIFICATION

EPA-ID: NYD099511974 FINDS-ID: NYD099511974

AIR PROGRAM INFORMATION
 Regulatory Air Program: SIP SOURCE
 Regulatory Air Program: NSR

Program Status: TEMPORARILY CLOSED
 Program Status: OPERATING

POLLUTANT INFORMATION
 Pollutant: NITROGEN DIOXIDE
 State Pollutant Compliance for this pollutant: NO APPLICABLE STATE REGULATION
 Pollutant: TOTAL PARTICULATE MATTER
 State Pollutant Compliance for this pollutant: IN COMPLIANCE – CERTIFICATION
 Pollutant: TOTAL PARTICULATE MATTER
 State Pollutant Compliance for this pollutant: NO APPLICABLE STATE REGULATION

Map Identification Number 268 **BRONX INDUSTRIAL SCRAP**
 475 EXTERIOR STREET & 149TH ST

BRONX, NY 10451 **FINDS Id: NYD099511974**
 State-county CDS id: 3600560072
 TT-ID: 900A-0000-746

MAP LOCATION INFORMATION
 Site location mapped by: MANUAL MAPPING (3)
 Approximate distance from property: 615 feet to the NNW

ADDRESS CHANGE INFORMATION
 Revised street: 475 EXTERIOR STREET
 Revised zip code: NO CHANGE

This site was identified in the EPA FINDS database. No air pollutant information given here.



CIVIL & ADMINISTRATIVE ENFORCEMENT DOCKET FACILITIES IDENTIFIED WITHIN 1/8 MILE SEARCH RADIUS

PLEASE NOTE: * Compass directions can vary substantially for sites located very close to the subject property address.

Map Identification Number 269



BRONX INDUSTRIAL SCRAP

475 EXTERIOR STREET & 149TH ST

BRONX, NY 10451

Facility Id: NYD099511974

TT-Id: 920A-0000-097

MAP LOCATION INFORMATION

Site location mapped by: MANUAL MAPPING (3)

Approximate distance from property: 628 feet to the NNW

ADDRESS CHANGE INFORMATION

Revised street: 475 EXTERIOR ST

Revised zip code: NO CHANGE

Case Id: 02-1980-0015

This site is part of the EPA FINDS database, docket type can not be determined.
No Civil and/or Administrative Enforcement Docket Case Information for this site.


NYC ENVIRONMENTAL QUALITY REVIEW REQUIREMENTS – "E" DESIGNATION SITES IDENTIFIED WITHIN 250 FT SEARCH RADIUS

PLEASE NOTE: * Compass directions can vary substantially for sites located very close to the subject property address.

Map Identification Number 270
BLOCK: 2351 LOT: 20
 417 GERARD AVENUE

TT-Id: 820A-0006-315

MAP LOCATION INFORMATION

Site location mapped by: PARCEL MAPPING (3)

Approximate distance from property: 0 feet

ADDRESS CHANGE INFORMATION

Revised street: No Change

Revised zip code: No Change

BBL #	E No.	CEQR No.	ULURP No.	NYC Zoning Maps	Effective Date	Lot Remediation Date	Description
2-02351-0020	E-227	08DCP071X	090303ZMX	6a	06/30/2009		Air Quality – #2 Fuel Oil or #4 Fuel Oil or Natural Gas for HVAC systems Exhaust stack location limitations Hazardous Materials Phase I and Phase II Testing Protocol Window Wall Attenuation & Alternate Ventilation

Map Identification Number 271
BLOCK: 2351 LOT: 1
 404 MAJ WM DEEGAN BLVD

TT-Id: 820A-0006-312

MAP LOCATION INFORMATION

Site location mapped by: PARCEL MAPPING (3)


Approximate distance from property: 101 feet to the WNW*

ADDRESS CHANGE INFORMATION

Revised street: No Change

Revised zip code: No Change

BBL #	E No.	CEQR No.	ULURP No.	NYC Zoning Maps	Effective Date	Lot Remediation Date	Description
2-02351-0001	E-227	08DCP071X	090303ZMX	6a	06/30/2009		Air Quality – #2 Fuel Oil or #4 Fuel Oil or Natural Gas for HVAC systems Exhaust stack location limitations Hazardous Materials Phase I and Phase II Testing Protocol Window Wall Attenuation & Alternate Ventilation

Map Identification Number 272 **BLOCK: 2351 LOT: 12**
 445 GERARD AVENUE

TT-Id: 820A-0006-314

MAP LOCATION INFORMATION

Site location mapped by: PARCEL MAPPING (3)


Approximate distance from property: 110 feet to the NNE*

ADDRESS CHANGE INFORMATION

Revised street: No Change

Revised zip code: No Change

BBL #	E No.	CEQR No.	ULURP No.	NYC Zoning Maps	Effective Date	Lot Remediation Date	Description
2-02351-0012	E-227	08DCP071X	090303ZMX	6a	06/30/2009		Air Quality – #2 Fuel Oil or #4 Fuel Oil or Natural Gas for HVAC systems Exhaust stack location limitations Hazardous Materials Phase I and Phase II Testing Protocol Window Wall Attenuation & Alternate Ventilation

Map Identification Number 273 **BLOCK: 2351 LOT: 3**
 440 MAJ WM DEEGAN BLVD

TT-Id: 820A-0006-313

MAP LOCATION INFORMATION

Site location mapped by: PARCEL MAPPING (3)


Approximate distance from property: 135 feet to the NNW*

ADDRESS CHANGE INFORMATION

Revised street: No Change

Revised zip code: No Change

BBL #	E No.	CEQR No.	ULURP No.	NYC Zoning Maps	Effective Date	Lot Remediation Date	Description
2-02351-0003	E-227	08DCP071X	090303ZMX	6a	06/30/2009		Air Quality – #2 Fuel Oil or #4 Fuel Oil or Natural Gas for HVAC systems Exhaust stack location limitations Hazardous Materials Phase I and Phase II Testing Protocol Window Wall Attenuation & Alternate Ventilation

Map Identification Number 274 **BLOCK: 2350 LOT: 1**
 121 EAST 144 STREET

TT-Id: 820A-0006-306

MAP LOCATION INFORMATION

Site location mapped by: PARCEL MAPPING (3)


Approximate distance from property: 169 feet to the ESE*

ADDRESS CHANGE INFORMATION

Revised street: No Change

Revised zip code: No Change

BBL #	E No.	CEQR No.	ULURP No.	NYC Zoning Maps	Effective Date	Lot Remediation Date	Description
2-02350-0001	E-227	08DCP071X	090303ZMX	6a	06/30/2009		Hazardous Materials Phase I and Phase II Testing Protocol Window Wall Attenuation & Alternate Ventilation

Map Identification Number 275 **BLOCK: 2350 LOT: 5**
 444 GERARD AVENUE

TT-Id: 820A-0006-307


MAP LOCATION INFORMATION

Site location mapped by: PARCEL MAPPING (3)
 Approximate distance from property: 193 feet to the ENE*

ADDRESS CHANGE INFORMATION

Revised street: No Change
 Revised zip code: No Change

BBL #	E No.	CEQR No.	ULURP No.	NYC Zoning Maps	Effective Date	Lot Remediation Date	Description
2-02350-0005	E-227	08DCP071X	090303ZMX	6a	06/30/2009		Air Quality – #2 Fuel Oil or #4 Fuel Oil or Natural Gas for HVAC systems Exhaust stack location limitations Hazardous Materials Phase I and Phase II Testing Protocol

Map Identification Number 276 **BLOCK: 2349 LOT: 90**
 385 GERARD AVENUE

TT-Id: 820A-0006-303

MAP LOCATION INFORMATION

Site location mapped by: PARCEL MAPPING (3)
 Approximate distance from property: 195 feet to the SSW*

ADDRESS CHANGE INFORMATION

Revised street: No Change
 Revised zip code: No Change

BBL #	E No.	CEQR No.	ULURP No.	NYC Zoning Maps	Effective Date	Lot Remediation Date	Description
2-02349-0090	E-227	08DCP071X	090303ZMX	6a	06/30/2009		Hazardous Materials Phase I and Phase II Testing Protocol Window Wall Attenuation & Alternate Ventilation

U.S. EPA EMERGENCY RESPONSE NOTIFICATION SYSTEM (ERNS) SPILLS
AT THE LOCATION OR POTENTIALLY AT THE LOCATION OF
417 Gerard Avenue
Bronx, NY 10451

* Any ERNS Spills listed below are NOT mapped in this report *

ONSITE ERNS (A count of these spills can be found in the distance interval table):
THIS SITE IS NOT FOUND IN THE ERNS DATABASE

POTENTIALLY ONSITE ERNS:
THIS SITE IS NOT FOUND IN THE ERNS DATABASE

Unmappable facilities for 'Bronx' County

Solid Waste Facilities

FACILITY ID	FACILITY NAME	STREET	CITY	ZIP
03C01	BRONX FRONTIER COMPOSTING			UNKNOWN
03D05	SOUTH BRONX MARINE DEMO			UNKNOWN
03E01	OBRIEN ENERGY METANE REC			UNKNOWN
03T03				UNKNOWN
03T04	REALTY TRS. STA.			UNKNOWN
03T06	LEE-BIN T.S.			UNKNOWN
03T10	A.L.A LAND DEVELOP TRS.ST			UNKNOWN
03T11	BEM CONTRACTING TRANS STA			UNKNOWN
03T25	HARLEM RIVER YARD TS			10454
03T30	CRESTWOOD CARTING CORP.			UNKNOWN
03T35	UNIVERSAL DEMO RECYCLING			UNKNOWN
03T56	FIVE AWAY CORP.			UNKNOWN
03V40	ECCO-SUBURBAN CARTING			UNKNOWN
03W78	FELIX RECYCLING FILL MATE			UNKNOWN
		141ST STREET	BRONX	UNKNOWN
		BOTTNER AVE.	BRONX	UNKNOWN
		21B GARAGE	BRONX	UNKNOWN
		168TH & RANDALLS AVE.	BRONX	UNKNOWN
		FRANZ SIEGEL PARK	BRONX	10451
		BRONX TERMINAL MARKET	BRONX	10451
		ST. ANN'S & LINCOLN AVE AT 132 STREET	BRONX	10454
NY00000000622	HARLEM RIVER YARD TS	UNKNOWN	UNKNOWN	UNKNOWN
NY00000000620	LEE-BIN T.S.	UNKNOWN	UNKNOWN	UNKNOWN
NY00000000623	CRESTWOOD CARTING CORP.	UNKNOWN	UNKNOWN	UNKNOWN
NY00000000625	UNIVERSAL DEMO RECYCLING	UNKNOWN	UNKNOWN	UNKNOWN
NY00000000626	AFC CARTING	UNKNOWN	UNKNOWN	UNKNOWN

Hazardous Spills - UNKNOWN CAUSE OR OTHER CAUSES - Active

FACILITY ID	FACILITY NAME	STREET	CITY	ZIP
1404642	ROADWAY	UNIVERSITY AVENUE AND 155TH STREET	BRONX	10451

Hazardous Spills - MISC. SPILL CAUSES - Active

FACILITY ID	FACILITY NAME	STREET	CITY	ZIP
1301482	CONDO BUILDING	4455 BLUGRASS AVE	BRONX	UNKNOWN

Hazardous Spills - TANK FAILURES - Closed

FACILITY ID	FACILITY NAME	STREET	CITY	ZIP
0705989	BRONX TERMINAL MARKET	UNDER DEEGAN EXP	BRONX	UNKNOWN
0610526	BASEMENT TANK ROOM	EASTERN BLVD DRAW BRIDGE	BRONX	UNKNOWN
0003047	PARKING LOT	AUSTIN RD/DYER AVE	BRONX	UNKNOWN
8605668	E 153 ST. MANHATTAN/ RUPT	E 153 ST.	NEW YORK CITY	UNKNOWN

Hazardous Spills - TANK TEST FAILURES - Closed

FACILITY ID	FACILITY NAME	STREET	CITY	ZIP
9500889	1419 MORNS AVENUE	1419 MORNS AVENUE	BRONX	UNKNOWN
8809318	CLOSED-LACKOF RECENT INFO	(NO STREET INFO)	BRONX	UNKNOWN
1406223	APT COMPLEX	754 COSTER AVE	BRONX	UNKNOWN

Hazardous Spills - UNKNOWN CAUSE OR OTHER CAUSES - Closed

FACILITY ID	FACILITY NAME	STREET	CITY	ZIP
8606271	RAW SEWAGE ITEM #932			UNKNOWN
9913978	BRONX EXPRESSWAY	SERVICE RD	BRONX	UNKNOWN
9913861	FM 233RD ST SOUTH TO	149TH ST ALONG RR TRACKS	BRONX	UNKNOWN
9906166	HARLEM RIVER	YONKERS BORDER	BRONX	UNKNOWN

9905027	MANHOLE 138 ON BAINBRIDGE	AVE 510 FT OF N CORNER	BRONX	UNKNOWN
9903392	MAN HOLE #5952	E 123RD ST & ALEXANDER ST	BRONX	10454
9902349	MANHOLE 518	EASTERLY NE 134TH ST	BRONX	10454
9812912	SERVICE BOX 5550	ELMONT	BRONX	UNKNOWN
9811395	MANHOLE #23756	BRONX KILLS RAILRD YARD	BRONX	10454
9808819	MANHOLE #23756	UNDERKILLS RD & E 132ND	BRONX	10454
9808237	MANHOLE #31365	BRONXKILLS S OF E 132RD	BRONX	UNKNOWN
9713244	DEPT SANITATION	NEAR PLAZA MATERIALS	BRONX	UNKNOWN
9712848	NEAR CITY BUS PARKING	I95 RAMP TO TRIBORO BRDG	BRONX	UNKNOWN
9703953	725 EXTERIOR ST	725 EXTERIOR ST	BRONX	10451
9612518	NYS DOT PROPERTY	OLD HARLEM RIVER RR YARD	BRONX	10454
9611109	CROTON AQUADUCT	CROTON AQUADUCT	BRONX	UNKNOWN
9603961	HUNTS POINT	REGULATOR	BRONX	UNKNOWN
9515857	1227 PINTON AVE	1227 PINTON AVE	BRONX	UNKNOWN
9506397	UNK	UNK	BRONX	UNKNOWN
9416011	APARTMENT BLDG.	USS MORRISON AVE. B4	BRONX	UNKNOWN
9415281	UNK	UNKNOWN	BRONX	UNKNOWN
9314159	IN HUDSON RIVER-HARLEM RI	IN HUDSON RIVER-HARLEM RI	BRONX	UNKNOWN
9311201	CORNER OF E 138TH ST.	CORNER OF E 138TH ST.	BRONX	UNKNOWN
9303981	1500 PARK AVENUE	1500 PARK AVENUE	BRONX	UNKNOWN
9201864	SHELTER COVE MARINA	SHELTER COVE MARINA	BRONX	UNKNOWN
8603470	FISH KILL	3 BLKS N. OF HARLEM RIVER	BRONX	UNKNOWN
8504703	NEW WINDSOR BRONX	NEW WINDSOR BRONX	BRONX	UNKNOWN
8503365	BRONX	BRONX	BRONX	UNKNOWN
8503141	BRONX	BRONX	BRONX	UNKNOWN
8100079	SPILL NUMBER 8100079		BRONX	UNKNOWN
1410848	SIDE OF THE BUILDING	111 EAST MARSHALL ROAD PARKWAY NORTH	BRONX	UNKNOWN
1406880	IFO - VAULT #2114	1451 WEST AVE	BRONX	UNKNOWN
1212712	OFF SHORE DRILL	STONY POINT	BRONX	UNKNOWN
1201433	VESSEL SUNK	SOUTH AVE	BRONX	UNKNOWN
1201302	EXCAVATION	WEST 223 ST AND BAILEY AVE	BRONX	UNKNOWN
1107765	CONED	9 ESTLANDE AVE	BRONX	UNKNOWN
1102870	BRONX RIVER	NEAR VIELE AVE ACROSS OUTFLOW	BRONX	UNKNOWN
1009032	220859; RYAN AVENUE	RYAN AVENUE	BRONX	UNKNOWN
1002792	BRONX RIVER	IN THE ESTUARY	BRONX	UNKNOWN
1000484	IN DIRT	EAST 155TH/BROOKLYN BLVD	BRONX	UNKNOWN
0904352	ENTRANCE TO THE LAGOON OF BRONX MARINA	ENTRANCE TO THE LAGOON OF BRONX MARINA	BRONX	UNKNOWN
0811775	PIER 2 BRONX TERMINAL MARKET	725 EXTERIOR ST	BRONX	UNKNOWN
0811305	EXCAVATION SITE	RIVERDALE AVE & CULVER ST	BRONX	UNKNOWN
0805371	LONG ISLAND SOUND	29 LONG STREET	BRONX	UNKNOWN
0805189	TRANSMISSION FEEDER 15053	HELLGATE SUB/179TH SUB	BRONX	UNKNOWN
0802419	PRIVATE HOME	600 WEST 196TH ST	BRONX	UNKNOWN
0713626	TWO OZ HYDRAULIC IN HELLGATE YARD	ASTORIA TUNNEL, BRONX SIDE	BRONX	UNKNOWN
0707726	ON HIGHWAY	MAJOR DEEGAN	BRONX	UNKNOWN
0704330	DRUM RUN	MAJOR DEGAN EXPRESSWAY	BRONX	UNKNOWN
0606532	BRONX RIVER	BRONX RIVER FORREST	BRONX	UNKNOWN
0600554	HUNTS UNTS POINT MARKETS	2A NYC TERMINAL MARKET	BRONX	UNKNOWN
0511820	MANHOLE #9818	WALNUT AVE & EAST 149 STREET	BRONX	UNKNOWN
0511299	ATAR PLACE	STADIUM AVE	BRONX	UNKNOWN
0509587	CROSS BRONX EXP	BETWEEN ROSEDALE /WEST	BRONX	UNKNOWN
0508362	BUILDING	1253 STELEY AVE	BRONX	UNKNOWN
0410879	METRO NORTH HUDSON LINE	MORRIS HGTS	BRONX	UNKNOWN
0410838	MANHOLE # 12	EAST 104 STREET/WALNUT	BRONX	10454
0408667	MANHOLE 4942	SOUTHEAST GRAND COURSE AN	BRONX	UNKNOWN
0407227	EAST RIVER (ROCKS/WATER)	SUNSET TRAIL/EXPWY	BRONX	UNKNOWN
0406184	MANHOLE #17445	E 13TH ST/LINCOLN AVE	BRONX	10454
0404879	MANHOLE#12	EAST 140 ST	BRONX	UNKNOWN
0312348	EAST RIVER	EAST 148TH ST.& HUNTS POINT	BRONX	UNKNOWN
0306543	CONCOURSE VILLAGE	780 CONCOURSE VILLAGE	BRONX	10451
0303706	MANHOLE #23756	132ND ST (KILLS RR PROP)	BRONX	10454

0208038	MANHOLE 183	EASTSIDE OF PARK AVE	BRONX	UNKNOWN
0201341	BEHIND VICTORY FOOD SERV.	150-151ST ST	BRONX	UNKNOWN
0103829	MANHOLE 12	BROOKLYN BLVD/WALNUT ST	BRONX	UNKNOWN
0100318	HARLEM RIVER	NEAR HAMILTON AVE BRIDGE	BRONX	UNKNOWN
0010154	MANHOLE 22084	EAST 149TH ST	BRONX	UNKNOWN
0009889	I295 BETWEEN I95 TO TOLL	BOOTH	BRONX	UNKNOWN
0007339	GRAND CONCOURSE	GRAND CONCOURSE	BRONX	UNKNOWN
0004934	VAULT 2052	THERIOT AVE/ASTORIA AVE	BRONX	UNKNOWN
0209904	VARIOUS DEP -BWSO SITES	MISC.	BRONX/QUEENS/MANHATTAN	UNKNOWN
9814860	OLD CERTIFIED CONC. PLANT DCAS -DDC	BET 116TH & 122TH ST	MANHATTAN	UNKNOWN
9413538	STERLING RD & UNION PK RD	STERLING RD & UNION PK RD	MANHATTAN	UNKNOWN
9412487	HARLEM RIVER	HARLEM RIVER	MANHATTAN	UNKNOWN
9402725	1040 E 149TH ST	1040 E 149TH ST	MANHATTAN	UNKNOWN
9307242	BRIDGE TO B'WAY.EXPRESSWA	BRIDGE TO B'WAY.EXPRESSWA	MANHATTAN	UNKNOWN
9304735	C 150TH STREET	C 150TH STREET	MANHATTAN	10039
9006769	RESTAURANT/UNK ADDRESS	UNKNOWN	MANHATTAN	UNKNOWN
8608080	NORTH BLVD ,ASTORIA AVE	NORTH BLVD ,ASTORIA AVE	MANHATTAN	UNKNOWN
8602036	MORE OIL COMES TO HARLEM	HARLEM RIVER DR N-BOUND	MANHATTAN	UNKNOWN
8504758	MANHATTAN	MANHATTAN	MANHATTAN	UNKNOWN
8503796	MANHATTAN	MANHATTAN	MANHATTAN	UNKNOWN
8503779	MANHATTAN	MANHATTAN	MANHATTAN	UNKNOWN
8503506	MANHATTAN	MANHATTAN	MANHATTAN	UNKNOWN
8503421	MANHATTAN	MANHATTAN, EAST RIVER	MANHATTAN	WHR10
8503366	MANHATTAN, NYC	MANHATTAN, HUDSON RIVER	MANHATTAN	WHR10
8503301	MANHATTAN	MANHATTAN	MANHATTAN	UNKNOWN
8503107	MANHATTAN	MANHATTAN	MANHATTAN	UNKNOWN
1009058	221195; W 142 ST	W 142 ST	MANHATTAN	UNKNOWN
0500598	NEW YORK HARBOR	NEW HARBOR	MANHATTAN	UNKNOWN
0405457	SERVICE BOX 60707	MADISON AVE	MANHATTAN	UNKNOWN
0309002	SPILL NUMBER 0309002	168TH - 145TH ST	MANHATTAN	UNKNOWN
0302630	V8770	5111-13 5TH AVE	MANHATTAN	UNKNOWN
1105389	EAST 13TH ST & ASTORIA ANNEX SUBSTATIONS	BETWEEN 2 STATIONS	MANHATTAN/QUEENS	UNKNOWN
9209502	UNK	UNK	NEW YORK	UNKNOWN
8907255	HERTZ RENT A CAR/MANH		NEW YORK	UNKNOWN
8604519	NEW YORK	NEW YORK	NEW YORK	UNKNOWN
8504836	WATER FRONT MANHATTAN	WATER FRONT MANHATTAN	NEW YORK	UNKNOWN
9909402	MANHOLE 17509	EAST 139 STREET	NEW YORK CITY	UNKNOWN
9100193	135 & 145TH ST/MANH	135 & 145TH STREETS	NEW YORK CITY	UNKNOWN
8607915	NEW YORK CITYF		NEW YORK CITY	UNKNOWN
8606984	UNKNOWN ADDRESS !	UNKNOWN	NEW YORK CITY	UNKNOWN
8603024	BRONX	BRONX	NEW YORK CITY	UNKNOWN
9207036	BUOYS 22 & 24	BUOYS 22 & 24	NY	UNKNOWN
9112696	BARGE	BARGE	NYC	UNKNOWN
9108540	W 138TH ST	W 138TH ST	NYC	UNKNOWN
8601101	OIL COMES TO HARLEM	HARLEM RIVER	NYC	UNKNOWN

Hazardous Spills - MISC. SPILL CAUSES - Closed

FACILITY ID	FACILITY NAME	STREET	CITY	ZIP
0550313	BOULDERBROOK RD & SPRAIN RD	BOULDERBROOK RD & SPRAIN RD		UNKNOWN
9912664	WEST CAMBRIDGE &	BAILEYS AV	BRONX	UNKNOWN
9900490	SPILL NUMBER 9900490	4375 BRONX AVE	BRONX	UNKNOWN
9811600	SPILL NUMBER 9811600	3243 CHALL AVE	BRONX	UNKNOWN
9809111	SPILL NUMBER 9809111	745 EXTERIOR ST	BRONX	10451
9711348	BAYSIDE FUEL	1975 FREDERICK AVE	BRONX	UNKNOWN
9709352	METRO-NORTH RAILROAD	HUDSON LINE TR#4 MIL 7.5	BRONX	UNKNOWN
9614524	ROADWAY	THE MAJOR DEGAN EXPRESSWY	BRONX	10451
9512039	2934 VENTON AVE	2934 VENTON AVE	BRONX	UNKNOWN
9502949	2417 BALTIC AVENUE	2417 BALTIC AVENUE	BRONX	UNKNOWN
9416098	I-87 MAJOR DEEGAN EXPWY	1-87 MAJOR DEEGAN-BROADWA	BRONX	UNKNOWN
9414961	448 CUSLOGA AVENUE	448 CUSLOGA AVE	BRONX	UNKNOWN

9413036	504 W. 146TH ST	504 W. 146TH ST	BRONX	UNKNOWN
9412838	34 MT MORRIS PARKWAY	34 MT MORRIS PARKWAY	BRONX	UNKNOWN
9411935	1821 FAIRVIEW AVENUE	1821 FAIRVIEW AVENUE	BRONX	UNKNOWN
9409277	233 MAJOR DEGAN EXPWY	233 MAJOR DEEGAN EXPWY	BRONX	UNKNOWN
9404921	41 BENNET AVENUE	41 BENNETT AVENUE	BRONX	UNKNOWN
9402772	RIVER AVE	RIVER AVE	BRONX	UNKNOWN
9400698	1667 EAST 731 STREET	667 EAST 731 STREET	BRONX	UNKNOWN
9314217	3100 HEATHER AVE	3100 HEATHER AVE	BRONX	UNKNOWN
9312787	BET 2ND & 3RD - 46 ST.	BET 2ND & 3RD - 46ST.	BRONX	UNKNOWN
9312786	43 EAST 42TH ST.	43 EAST 42TH ST.	BRONX	UNKNOWN
9311525	I-90 S.B.	I-90 S.B.	BRONX	UNKNOWN
9212250	EAST 138TH STREET	EAST 138TH STREET	BRONX	10454
9211051	SO. BRONX EXPSWY	SO. BRONX EXPSWY	BRONX	UNKNOWN
8100533	NONE RESPONSIBLE	PARKDALE HOSPITAL	BRONX	UNKNOWN
1406553	EAST CHESTER BAY	EAST CHESTER BAY	BRONX	UNKNOWN
1402901	COMMERICAL	4026 CARTEN AVE	BRONX	UNKNOWN
1400190	TRACKS ALONG RIGHT OF WAY	EAST 153RD ST/ 1/2 MI S OF YANKEE STADIU	BRONX	10451
1310087	INTO AIR	132 ST	BRONX	UNKNOWN
1309975	CON ED YARD	15-60 BROOKLYN BLVD	BRONX	UNKNOWN
1307610	SIMPSON ST STATION	SIMPSON ST	BRONX	UNKNOWN
1305436	CON EDISON POLE #8	NORTHEAST CORNER OF NEID AVE	BRONX	UNKNOWN
1303569	THE WHOLE STREET	GARRISON AVE	BRONX	UNKNOWN
1302518	WARDS ISLAND WATER TREATMENT PLANT	HARLEM RIVER & LINCOLN AVE	BRONX	UNKNOWN
1301779	POLE 104 4A	WEST SIDE OF OLMSTEAD AVE	BRONX	UNKNOWN
1301330	I-87	MAJOR DEGAN EXPRESSWAY I87	BRONX	UNKNOWN
1216120	VAULT # 3116	KATONAH AVE	BRONX	UNKNOWN
1213562	ROADWAY SPILL	3455 HOLLERS AVE	BRONX	UNKNOWN
1209774	BRONX	ALL STREETS	BRONX	UNKNOWN
1209287	POLE 11912	EAST CHESTER RD ORYAN AVE	BRONX	UNKNOWN
1113586	TRACK 2 DIESEL SPILL TO BALLAST	8 MILE STRETCH OF RAILWAY	BRONX	UNKNOWN
1113453	ROADWAY	EAST BURNE SIDE AVE/WATTDEN AVE	BRONX	UNKNOWN
1112488	RAILROAD TRACKS	900 EDGEWOOD RD	BRONX	UNKNOWN
1111388	BRUCKNER APPROACH TO RFK BRIDGE	DEGAN EXPWY AND BRUCKNER	BRONX	10454
1110215	LMC CARWASH	139TH ST & GRAND CONCOURSE	BRONX	10451
1103808	IN THE STREET	DEEGAN EXPRESSWAY	BRONX	UNKNOWN
1011072	SOIL	METRO NORTH HIGH BRIDGE TRAIN DEPOT	BRONX	UNKNOWN
1004717	FORDHAM PLAZA	FORDHAM PLAZA	BRONX	UNKNOWN
1004086	SUPERMARKET	CONNER ST AND GIVAN AVE	BRONX	UNKNOWN
1001747	ON THE TRACK	TRACK #2 MILEPOST 8.4 NEAR HELLGATE	BRONX	UNKNOWN
0910845	DOT CONSTRUCTION SITE	MAJOR DEEGAN EXPRESSWAY	BRONX	UNKNOWN
0909773	ROAD	161ST BETWEEN JEROME AND 2ND AVE	BRONX	UNKNOWN
0909577	BASEMENT	1340 CROSE AVE	BRONX	UNKNOWN
0907208	CON EDISON	248 PUMP STATION AND 254 PUMP STREET	BRONX	UNKNOWN
0906616	ASTORIA AVE AND TAYLOR AVE	ASTORIA AVE AND TAYLOR AVE	BRONX	UNKNOWN
0904503	ROADWAY	1638 BRONXVILLE AVE	BRONX	UNKNOWN
0900411	EXTERIOR ST	EXTERIOR ST/EAST 153 ST	BRONX	10451
0813303	SERVICE BOX 2680	CROMWELL AVE	BRONX	UNKNOWN
0813302	SERVICE BOX SB2679	CROMWELL AVE	BRONX	UNKNOWN
0813301	CROMWELL AVE SERVICE BOX SB2678	CROMWELL AVE	BRONX	UNKNOWN
0812518	BEFORE EXIT 9 ON	INTERSTATE 295 NORTH	BRONX	UNKNOWN
0811647	OFFICE BUILDING	1060 CRESTON AVE	BRONX	UNKNOWN
0811234	MILE MARKER IS POSSIBLY 2.6 THE CALLER WAS NOT SUR	87N OFF ROUTE 100 NORTH EXIT.	BRONX	UNKNOWN
0801780	MH # 8312 HAS 12 OZ CABLE OIL	CEDAR STREET AT HARLEM RIVER	BRONX	UNKNOWN
0801779	MH # 8313 HAS EIGHT OZ OF CABLE OIL	CEDAR STREET AT HARLEM RIVER	BRONX	UNKNOWN
0801343	TRAFFIC ACCIDENT- 30 GAL DIESEL IN MH	EXTERIOR ST / MAJOR DEEGAN XWAY	BRONX	UNKNOWN
0712507	CONSTRUCTION SITE	725 EXTERIOR STREET	BRONX	UNKNOWN
0612029	QUEENS TOWN TRIBORO BRIDG	DEEGAN EXPRESSWAY & BRUCK	BRONX	10454
0602583	APARTMENT BUILDING	5775 MARSHALL LEW AVE	BRONX	UNKNOWN
0510030	IPO TASK FORCE	STATE 87 EXIT - I 95 HWY	BRONX	UNKNOWN
0507724	VEHICLE # 1104	E. 149TH ST.	BRONX	UNKNOWN

0504038	BUS # 6045	SEDGRICK/INDEPENDENCE AVE	BRONX	UNKNOWN
0408155	HARLEM RIVER	BRONX REST PIER, PIER 8	BRONX	UNKNOWN
0404351	SPILL NUMBER 0404351	MORRIS AV & SOUNDVIEW	BRONX	UNKNOWN
0306192	BOSTON PL &	E 147TH ST	BRONX	UNKNOWN
0302981	NYS THRUWAY	N/B - MILE MARKER 2.0	BRONX	UNKNOWN
0301493	TREMOUNT AVE AND	LITTLE LEAGUE AVE	BRONX	UNKNOWN
0211873	SPILL NUMBER 0211873	2916 PENBROECK AV	BRONX	UNKNOWN
0205766	SPILL NUMBER 0205766	149TH ST	BRONX	UNKNOWN
0109044	NEW ENGLAND THRUWAY	I-95 EXPRESSWAY	BRONX	UNKNOWN
0108784	ROADWAY	MAJOR DEEGAN EXPRESSWAY	BRONX	UNKNOWN
0012941	SPILL NUMBER 0012941	GRAND CONCOURSE & 92ND S	BRONX	UNKNOWN
0008417	EXTERIOR ST &	MAJOR DEEGAN EXPRESSWAY	BRONX	UNKNOWN
0003714	PHELAM YARD MAIN TRACK	MILE POST E-15	BRONX	UNKNOWN
0002198	VAULT 1690	256 GREEN POINT AVENUE	BRONX	UNKNOWN
1104616	POLE 23	147TH ST AND 7TH AVE	BROOKLYN	UNKNOWN
1401254	THROGS NECK BRIDGE BY EXIT 9	INTERSTATE 295	LOCUST POINT	UNKNOWN
1307661	CON EDISON FEEDER LINE M51 LEAK	CON EDISON FEEDER LINE M51 LEAK	MANHATTAN	UNKNOWN
9714182	125TH STREET TO	62 ND STREET	MANHATTAN	UNKNOWN
9713418	UNKNOWN	UNKNOWN	MANHATTAN	UNKNOWN
9414330	5 MORGAN CT	5 MORGAN CT	MANHATTAN	UNKNOWN
9410330	115 LAKE ROAD	115 LAKE ROAD	MANHATTAN	UNKNOWN
9402295	LOWER LEVEL EB #12	LOWER LEVER EB #12	MANHATTAN	UNKNOWN
9312441	35 GROSS STREET	35 GROSS STREET	MANHATTAN	UNKNOWN
9304809	PLANDOMD ROAD ?	PLANDOMD ROAD?	MANHATTAN	UNKNOWN
9212593	119 ZECNILYEA AVE	119 ZECNILYEA AVE	MANHATTAN	UNKNOWN
9211572	HUDSON LIFT BRIDGE	HUDSON LIFT BRIDGE	MANHATTAN	UNKNOWN
1211917	3094 5TH AVE	3094 5TH AVE	MANHATTAN	10037
1005730	ON RFK BRIDGE	BTW QUEENS AND MANHATTAN	MANHATTAN	UNKNOWN
0107394	SPILL NUMBER 0107394	156TH ST & 3RD AVE	MANHATTAN	UNKNOWN
1304916	RIGHT SHOULDER 500' EXIT 13 NTHBND	MAJOR DEEGAN NORTHBND	NEW YORK	UNKNOWN
0814195	211380; EXTERIOR ST & LAND RD PROLONG	EXTERIOR ST & LAND RD PROLONG	NEW YORK	UNKNOWN
9606764	FEEDER #71	DUNWOODIE TO RAINEY	NEW YORK CITY	UNKNOWN
9007676	MAJOR DEEGAN/BX/MOBIL	MAJOR DEEGAN/BX	NEW YORK CITY	UNKNOWN
9004330	3915 OILOTT AVE/BX	3915 OILOTT AVENUE	NEW YORK CITY	UNKNOWN
9004299	137 ZEIZER PLACE/BX	137 ZEIZER PLACE	NEW YORK CITY	UNKNOWN
8710212	EAST 138TH ST/BX/ATLANTIC	EAST 138TH ST	NEW YORK CITY	10454
8707135	REGULATOR #45/W 147TH ST	REGULATOR #45/W 147TH ST	NEW YORK CITY	UNKNOWN
8705544	IND SUBWAY YARD/REGULATOR	IND SUBWAY YARD/REG. N-10	NEW YORK CITY	UNKNOWN
8605453	BELCHER SPILL INTO HARLEM	4095 5TH AVE	NEW YORK CITY	10037
9501840	UNKNOWN LOCATION	UNKNOWN LOCATION	WESTCHESTER	UNKNOWN

Petroleum Bulk Storage Facilities

FACILITY ID	FACILITY NAME	STREET	CITY	ZIP
2-156418	MOBIL S/S 1JARDH AAMCO TRANAS	MOBIL S/S 1JARDH AAMCO TRANAS	BRONX	10400
2-325929	C O REALTY INC	2136 CHURCH AVE	BRONX	UNKNOWN
NY07365	NY STATE DEPT OF TRANS.	705 EXTERIOR ST	BRONX	10451
NY07366	NY STATE DEPT OF TRANS.,	703 EXTERIOR ST	BRONX	10451

Hazardous Waste Generation or Transport Facilities

FACILITY ID	FACILITY NAME	STREET	CITY	ZIP
NYP004021267	CONSOLIDATED EDISON CO	V5098 CANAL ST		UNKNOWN
NYP000927160	CONSOLIDATED EDISON	W 144TH ST	BRONX	UNKNOWN
NYP000963454	VERIZON LOG 35604	141TH ST LOG 35604	BRONX	10451
NYP003662954	NYCDEP	BRONX AVE	BRONX	UNKNOWN
NYP003663960	NYCDEP	BRONXVILLE AVE	BRONX	UNKNOWN
NYP004027413	CONSOLIDATED EDISON	BRONX ST	BRONX	UNKNOWN
NYP004057592	CONSOLIDATED EDISON	MH26587	BRONX	UNKNOWN
NYP004106179	CONSOLIDATED EDISON	MH220-S FULTON & ITHICA	BRONX	UNKNOWN
NYP004109161	CONSOLIDATED EDISON	NBL NEC PARK AVE E	BRONX	UNKNOWN
NYP004114260	CON EDISON - MH 18497	N/N/C 149TH ST. AND PROSPECT	BRONX	10451

NYP004120325	CONSOLIDATED EDISON	W MAJ DEEGAN SER RD MH29085	BRONX	UNKNOWN
NYP004128936	CONSOLIDATED EDISON	GATEHOUSE EDGEWATER PK	BRONX	UNKNOWN
NYP004129938	CONSOLIDATED EDISON	GATEHOUSE EDGEWATER PK MEAGER	BRONX	UNKNOWN
NYP004131850	CONSOLIDATED EDISON	MH23756 - RR & E 132ND ST	BRONX	UNKNOWN
NYP004132551	CON EDISON - VAULT 6791	141 STREET	BRONX	10451
NYP004136115	CONSOLIDATED EDISON	?	BRONX	UNKNOWN
NYP004143103	CON EDISON MANHOLE 5978	132ND ST	BRONX	10451
NYP004144681	CONSOLIDATED EDISON	MH11838	BRONX	UNKNOWN
NYP004149837	CONSOLIDATED EDISON	CHORDCEE ROAD	BRONX	UNKNOWN
NYP004156964	CONSOLIDATED EDISON	3468 AVE & PACIFIC AVE	BRONX	10451
NYP004163432	CONSOLIDATED EDISON	EAST 132ND STREET & GRAND CONCOURSE	BRONX	UNKNOWN
NYP004219240	CONSOLIDATED EDISON - MH 21625	CROTONA AVE 400' N/O CLAIRMONT	BRONX	10451
NYP004219257	CONSOLIDATED EDISON - MH 21627	CROTONA AVE 600' N/O CLAIRMONT	BRONX	10451
NYP004220562	CONSOLIDATED EDISON	TM642 - 37 W BROOK AVE	BRONX	UNKNOWN
NYP004236479	CONSOLIDATED EDISON	EDWARD L GRANT HWY &	BRONX	10451
NYP004247262	CON EDISON MANHOLE 5253	BARRY AVE & LEGGETTE AVE	BRONX	10451
NYP004359618	CON EDISON	WALTON AVE & E. 251 ST	BRONX	10451
NYP004388450	CON EDISON	KAPPOCK ST	BRONX	10451
NYP004546545	CON EDISON	OPP 86 GRAND CONCOURSE	BRONX	10451
NYP004670394	CON EDISON	FRONT OF 1940 & DOGWOOD DR	BRONX	UNKNOWN
NYP010000230	NYCDEP	MAJOR DEEGAN & WEST	BRONX	UNKNOWN
NYP010000446	NYCDEP	2204 CENTRAL AV	BRONX	UNKNOWN
NYR000005645	NYC DEPT OF PARKS LEEHER MCGOVERN BOUIS	LEEHER MCGOVERN BOUIS	BRONX	UNKNOWN
NYR000070219	NYCDOT - EAST 178TH STREET BRIDGE	E 178TH ST PEDESTRIA ST BRG	BRONX	10451
NYR000100156	NYCDOT	GRAND CONCOURSE	BRONX	UNKNOWN
NYR000107912	NYCDOT BRIDGES ROADWAYS DIV	153RD & 155TH BRUCKNER BLVD	BRONX	UNKNOWN
NYR000125518	NYCTA	36 BRONX AVE & WESTCHESTER AVE	BRONX	UNKNOWN
NYR000147124	NYCT- OSS	165 TH STREET/SOUTHERN BLVD	BRONX	UNKNOWN
NYR000155093	NYSDOT BIN 124009A	I-87 SB OVER MACOMBS DAM PK	BRONX	10451
NYR000155101	NYSDOT BIN 124009B	I-87 SB AT MACOMBS DAM PARK	BRONX	10451
NYR000157594	NYC PARKS & RECREATION - PELHAM - SPLIT ROCK GC	870 SHORE RD	BRONX	UNKNOWN
NYP000852590	NYCTA	25 CANAL ST	BROOKLYN	UNKNOWN
NYP000929448	CONSOLIDATED EDISON	V119-1ST AVE & 169TH ST	BROOKLYN	UNKNOWN
NYP004127148	CONSOLIDATED EDISON	SCHWARTZ AVE	EAST CHESTER	UNKNOWN
NY0000010363	NYCDOT	N/S	N/S	UNKNOWN
NYD000100073	NYCDOT MANHATTN BRIDGE	OVER EAST RIVER	NEW YORK	10000
NYD986867414	SESCO	SHIPPING WASTE PORTS IN NY NJ	NEW YORK	UNKNOWN
NYP004039327	CONSOLIDATED EDISON	N/S	NEW YORK	UNKNO
NYP004120366	CONSOLIDATED EDISON	MH132	NEW YORK	UNKNOWN
NYP004134565	CONSOLIDATED EDISON	MH26084-CARPENTER AVE	NEW YORK	UNKNOWN
NYP004240016	CONED	VAULT 1772	NEW YORK	UNKNOWN
NYP004441465	CON EDISON	S/E/C E 41ST PROPECT PL	NEW YORK	UNKNOWN
NYD986934701	NYCTA - ELY AVENUE STATION	ELY AVE & 23RD ST	QUEENS	UNKNOWN
NYP004000592	CONSOLIDATED EDISON	V3150-150 G CONCOURSE	QUEENS	UNKNOWN
NYP004002945	CONSOLIDATED EDISON	TM0630 - MELROSE	QUEENS	10451
NYP004409074	CON EDISON	255-22 TERRACE PL	QUEENS	UNKNOWN
NYP004125126	CONSOLIDATED EDISON	BRONX ST & MOTT ST	WESTCHESTER	UNKNOWN

Hazardous Substance Waste Sites

FACILITY ID	FACILITY NAME	STREET	CITY	ZIP
203004	HARLEM RIVER YARD		BRONX	10454

Air Releases

FACILITY ID	FACILITY NAME	STREET	CITY	ZIP
3600500003	COLONIAL SAND&STONE	BOSTON POST RD	BRONX	10451
3600500070	CE-BRONX RIVER CHAN	CHANNEL IMPROVEMENT	BRONX	10451
3600500071	CE-HARLEM RIVER CHAN	CHANNEL IMPROVEMENT	BRONX	10451
3606100203	KYUNG HYUN CORP INC	8 W BURNSIDE AVE	NEW YORK	100010000
NY005X08L	TAPOLD REALTY CORP	NO STREET ADDRESS	NO CITY NAME	UNKNOWN
NY005X12G	J A D REALTY CORP	NO STREET ADDRESS	NO CITY NAME	UNKNOWN

NY005X40E
3606160150

ANTHONY ASSOC
NYS UDC COGENERATION

BRONX

NO STREET ADDRESS
MOTT HAVEN ROF PROC

NO CITY NAME
SOUTH BRONX

UNKNOWN
UNKNOWN

Hazardous waste codes presented in individual Toxic Information Profiles are defined below.

- B003 Petroleum oil or other liquid containing 500 ppm or greater of PCBs.
- B007 Other PCB Wastes including contaminated soil, solids, sludges, clothing, rags, and dredge material.
- D001 Solid waste that exhibits the characteristic of ignitability, but is not listed under any other hazardous waste code.
- D002 Solid waste that exhibits the characteristic of corrosivity, but is not listed under any other hazardous waste code.
- D003 Solid waste that exhibits the characteristic of reactivity, but is not listed under any other hazardous waste code.
- D005 Barium
- D008 Lead
- D009 Mercury
- D018 BENZENE
- D019 Carbon Tetrachloride
- F001 The following spent halogenated solvents used in degreasing: Tetrachloroethylene, trichloroethylene, methylene chloride, 1,1,1-trichloroethane, carbon tetrachloride, and chlorinated fluorocarbons; all spent solvent mixtures/blends used in degreasing containing, before use, a total of ten percent or more (by volume) of one or more of the above halogenated solvents or those solvents listed in F002, F004, and F005; and still bottoms from the recovery of these spent solvents and spent solvent mixtures. (T)
- F002 The following spent halogenated solvents: Tetrachloroethylene, methylene chloride, trichloroethylene, 1,1,1-trichloroethane, chlorobenzene, 1,1,2-trichloro-1,2,2-trifluoroethane, ortho-dichlorobenzene, trichlorofluoromethane, and 1,1,2-trichloroethane; all spent solvent mixtures/blends containing, before use, a total of ten percent or more (by volume) of one or more of the above halogenated solvents or those listed in F001, F004, or F005; and still bottoms from the recovery of these spent solvents and spent solvent mixtures. (T)
- F003 The following spent non-halogenated solvents: Xylene, acetone, ethyl acetate, ethyl benzene, ethyl ether, methyl isobutyl ketone, n-butyl alcohol, cyclohexanone, and methanol; all spent solvent mixtures/blends containing, before use, only the above spent non-halogenated solvents; and all spent solvent mixtures/blends containing, before use, one or more of the above non-halogenated solvents, and, a total of ten percent or more (by volume) of one or more of those solvents listed in F001, F002, F004, and F005; and still bottoms from the recovery of these spent solvents and spent solvent mixtures. (I)*
- F005 The following spent non-halogenated solvents: Toluene, methyl ethyl ketone, carbon disulfide, isobutanol, pyridine, benzene, 2-ethoxyethanol, and 2-nitropropane; all spent solvent mixtures/blends containing, before use, a total of ten percent or more (by volume) of one or more of the above non-halogenated solvents or those solvents listed in F001, F002, or F004; and still bottoms from the recovery of these spent solvents and spent solvent mixtures. (I,T)

P024 p-Chloroaniline
P077 p-Nitroaniline
U134 Hydrogen fluoride (C,T)
U159 2-Butanone (I,T)
U165 Naphthalene
U169 Benzene, nitro-
U188 Phenol
U190 Phthalic anhydride
U219 Thiourea
U239 Xylene (I)

Source: U. S. Environmental Protection Agency

How Toxic Site Locations Are Mapped

Toxics Targeting maps toxic site locations on a digital version of the U. S. Census map or those used by local authorities using addresses and map coordinates provided by site owners/operators or government agencies. In order to allow site locations to be verified independently, the information used to map each site is presented in the first section of each Toxic Site Profile, along with a description of the mapping technique used and any address corrections that were made in order to locate toxic sites with incomplete or inadequate site location information. The mapping process is explained below.

Map Identification Number: 12

Site Name: Acme World Manufacturing, Inc.

Site Address: 55 Main Street

Anytown, NY 11797

MAP LOCATION INFORMATION

Site location mapped by:

Address Matching

1) Most toxic sites are mapped by matching addresses provided by site owners/operators or government agencies with locations on a digital version of the street or parcel map. These site locations are identified with the method used to map them.

Note: Some sites have an address match location and a map coordinate location. Both locations are mapped because they can be equally correct.

or Map Coordinate

2) Some toxic sites are located using map coordinates provided by site owners/operators or government agencies. These site locations are identified "map coordinate." Map coordinates for Toxic Wastewater Discharges, Toxic Release Inventory sites and Major Oil Storage Facilities should be considered suspect.

or Manual Mapping

or Site Visit

3) Incomplete addresses or map coordinates require some site locations to be determined by commercial street maps (manual mapping), site visits, map coordinates from other databases and address location services. Application of any of these methods is identified accordingly.

ADDRESS CHANGE INFORMATION

Revised Street: NO CHANGE

Revised zip code: NO CHANGE

4) Site addresses are sometimes corrected to eliminate obvious errors that prevent sites from being mapped. All address corrections are noted here.

Information Source Guide

Toxics Targeting's Environmental Reports contain government and other information compiled on 21 categories of reported known or potential toxic sites. Each toxic site database is described below with information detailing a) the source of the information, b) the date when each database is covered to and c) when *Toxics Targeting* obtained the information..

1) **National Priority List for Federal Superfund Cleanup**: Toxic sites nominated for cleanup under the Federal Superfund program. Annual compilation of special two-page detailed profiles of NPL sites. Also includes delisted NPL sites. ASTM required.* Fannie Mae required.** Source: U. S. Environmental Protection Agency.¹
Data attributes updated from: 5/28/2015. Data obtained by Toxics Targeting: 5/28/2015.
New Facilities updated through: 5/28/2015. Data obtained by Toxics Targeting: 5/28/2015.

2) **Inactive Hazardous Waste Disposal Site Registry**: New York State database that maintains information and aids decision making regarding the investigation and cleanup of toxic sites. The Registry's data includes two-page profiles noting site name, ID number, description, classification, cleanup status, types of cleanup, owner information, types and quantities of contaminants, and assessment of health and environmental problems. Also included are sites that qualify for possible inclusion on the Registry. These Registry Qualifying sites may or may not be on the Site Registry. ASTM required.* Fannie Mae required.** Source: New York State Department of Environmental Conservation.²
Data attributes updated through: 5/08/2015. Data obtained by Toxics Targeting: 5/08/2015.
New Facilities updated to: 5/08/2015. Data obtained by Toxics Targeting: 5/08/2015.

3) **Corrective Action Activity (CORRACTS)**: U. S. Environmental Protection Agency database of hazardous facilities regulated pursuant to the Resource Conservation and Recovery Act (RCRA). ASTM required.* Fannie Mae required.** Source: U. S. Environmental Protection Agency¹
Data attributes updated through: 5/12/2015. Data obtained by Toxics Targeting: 5/14/2015.
New facilities updated through: 5/12/2015. Data obtained by Toxics Targeting: 5/14/2015.

4) **CERCLIS**: Toxic sites listed in the Federal Comprehensive Environmental Response, Compensation and Liability Information System. Includes Active and No Further Remedial Action Planned (NFRAP) sites. ASTM required.* Fannie Mae required.** Source: U. S. Environmental Protection Agency.¹
Data attributes updated through: 10/25/2013. Data obtained by Toxics Targeting: 1/7/2014.
New Facilities updated through: 10/25/2013. Data obtained by Toxics Targeting: 1/7/2014.

5) **Brownfield Programs**: NYS programs for sites that are abandoned, idled or under-used industrial and/or commercial sites where expansion or redevelopment is complicated by real or perceived environmental contamination. ASTM required.* Source: New York State Department of Environmental Conservation.²
Data attributes updated through: 5/08/2015. Data obtained by Toxics Targeting: 5/08/2015.
New Facilities updated to: 5/08/2015. Data obtained by Toxics Targeting: 5/08/2015.

- (a) **Brownfield Cleanup Program (BCP)**
- (b) **Voluntary Cleanup Program (VCP)**
- (c) **Environmental Restoration Program (ERP)**

6) **Solid Waste Facilities**: a compilation of the following 2 databases:

(a) **NYS Solid Waste Registry**: which includes, but is not limited to, landfills, incinerators, transfer stations, recycling centers. ASTM required.* Fannie Mae required.** Source: New York State Dept. of Environmental Conservation.²
Data updated to: 4/1/2013. Data obtained by Toxics Targeting: 4/1/2013.

(b) **1934 Solid Waste Disposal Site in New York City**: which includes sites operated by municipal authorities circa 1934. Source: City of New York Department of Sanitation (1984). The Waste Disposal Problem in New York City: A Proposal For Action.

7) **RCRA Hazardous Waste Treatment, Storage or Disposal Facility Databases**:

(a) **Manifest Information**: New York State database of hazardous waste facilities and shipments regulated by the DEC's Division of Environmental Remediation pursuant to NYS Law and the Resource Conservation and Recovery Act (RCRA). ASTM required.* Fannie Mae required.** Source: New York State Department of Environmental Conservation.²
New facilities updated through: 4/28/2015. New facilities obtained by Toxics Targeting: 5/18/2015.
Manifest transactions data updated to: 4/28/2015. Manifest transactions data obtained by Toxics Targeting: 5/18/2015.

(b) **RCRA Notifier & Violations Information:** U. S. Environmental Protection Agency database of hazardous facilities regulated pursuant to the Resource Conservation and Recovery Act (RCRA).

ASTM required.* Fannie Mae required.**

New facilities updated through: 5/12/2015.

Data attributes updated through: 5/12/2015.

Source: U. S. Environmental Protection Agency¹

Data obtained by Toxics Targeting: 5/14/2015.

Data obtained by Toxics Targeting: 5/14/2015.

8) **Spills Information Database:** Spills reported to the DEC as required by one or more of the following: Article 12 of the Navigation Law, 6 NYCRR Section 613.8 (from Petroleum Bulk Storage Regulations) or 6 NYCRR Section 595.2 (from Chemical Bulk Storage Regulations). This database includes both *active* and *closed* spills.

ASTM required.* Fannie Mae.**

Source: NYS Department of Environmental Conservation.²

New spills through: 4/24/2015

Spill attribute data through: 4/24/2015

New spills data obtained by Toxics Targeting: 4/24/2015

Spill attribute data obtained by Toxics Targeting: 4/24/2015

Active spills: paperwork not completed.

Closed spills: paperwork completed.

Both active and closed spills may or may not have been cleaned up (see Date Cleanup Ceased in spill profiles).

9) **Major Oil Storage Facilities:** NYS database of facilities licensed pursuant to Article 12 of the Navigation Law, 6NYCRR Parts 610 and 17NYCRR Part 30, such as onshore facilities or vessels, with petroleum storage capacities equal to or greater than four hundred thousand gallons.

Tank & other data withheld by NYSDEC as of 4/1/2002.

ASTM required.* Fannie Mae required.**

Source: New York State Department of Environmental Conservation.²

Data updated through: 5/11/2015.

Data obtained by Toxics Targeting: 5/11/2015.

10) **Petroleum Bulk Storage Facilities:** a compilation of local and state databases of aboveground and underground petroleum storage tank facilities.

(a) **NYS Petroleum Bulk Storage Database:** This includes all New York State counties except

Cortland, Nassau, Rockland, Suffolk, and Westchester.

ASTM required.* Fannie Mae required.**

Source: NYS Department of Environmental Conservation.²

New facilities updated through: 5/11/2015.

Data obtained by Toxics Targeting: 5/11/2015.

Tank data updated through: 5/11/2015.

Data obtained by Toxics Targeting: 5/11/2015.

(b) **New York City Fire Department Tank Data:**

Source: New York City Fire Department.

Data has been withheld by the NYC Fire Dept.

Data obtained by Toxics Targeting: 2/18/1997

11) **RCRA Hazardous Waste Generators and/or Transporters Databases:**

(a) **Manifest Information:** New York State database of hazardous waste facilities and shipments regulated by the NYS Department of Environmental Conservation's Division of Environmental Remediation pursuant to New York State Law. ASTM required.* Fannie Mae required.** Source: New York State Department of Environmental Conservation.²

New facilities updated through: 10/20/2014.

New facilities obtained by Toxics Targeting: 10/27/2014.

Manifest transactions data updated to: 4/28/2015.

Manifest transactions data obtained by Toxics Targeting: 5/18/2015.

(b) **RCRA Notifier & Violations Information:** U. S. Environmental Protection Agency database of hazardous facilities regulated pursuant to the Resource Conservation and Recovery Act (RCRA).

ASTM required.* Fannie Mae required.**

Source: U. S. Environmental Protection Agency¹

New facilities updated through: 5/12/2015.

Data obtained by Toxics Targeting: 5/14/2015.

Data attributes updated through: 5/12/2015.

Data obtained by Toxics Targeting: 5/14/2015.

12) **Chemical Bulk Storage Facilities:** New York State database of facilities compiled pursuant to 6NYCRR Part 596 that store regulated substances listed in 6NYCRR Part 597 in aboveground tanks with capacities greater than 185 gallons and /or in underground tanks of any size.

Tank & other data withheld by NYSDEC as of 4/1/2002.

ASTM required.* Fannie Mae required.**

Source: New York State Department of Environmental Conservation.²

Data updated through: 5/11/2015.

Data obtained by Toxics Targeting: 5/11/2015.

13) **Historic New York City Utility Facilities (1898 to 1950):** An inventory of selected power generating stations, manufactured gas plants, gas storage facilities, maintenance yards and other gas and electric utility sites identified in various historic documents, maps and annual reports of New York utility companies, including: Sanborn Fire Insurance Maps of NYC (1898-1950); Consolidated Edison Co. Annual Reports (1922-1939); Consolidated Edison Co. Map: "Boroughs of Manhattan and the Bronx Showing Distribution Mains of the New York Edison Co.," (1922); and Consolidated Edison document: "Generating and Annex Stations," (1911).

14) **Hazardous Substance Waste Disposal Site Study**: NYS database of waste disposal sites that may pose threats to public health or the environment, but could not be remediated using monies from the Hazardous Waste Remedial Fund.

Source: New York State Department of Environmental Conservation.²

Data updated to: 5/16/2000.

Data obtained by Toxics Targeting: 5/16/2000.

15) **Toxic Release Inventory (TRI)**: Federal database of manufacturing facilities required under Section 313 of the Federal Emergency Planning and Community Right-to-Know Act to report releases to the air, water and land of any specifically listed toxic chemical. See Fannie Mae requirement** below.

Source: U. S. Environmental Protection Agency.¹ / NYS Department of Environmental Conservation²

Data updated through: 3/8/2004.

Data obtained by Toxics Targeting: 3/25/2004

16) **Toxic Wastewater Discharges (Permit Compliance System)**: Federal database of discharges of wastewater to surface waters and groundwaters. See Fannie Mae requirement** below. Source: U. S. Environmental Protection Agency.¹

Data updated through: 6/17/2004.

Data obtained by Toxics Targeting: 7/19/2004.

17) **Air Discharge Facilities**: EPA AIRS database containing address information on each air emission facility and the type of air pollutant emission it is. Compliance information is also provided on each pollutant as well as the facility itself.

See Fannie Mae requirement** below.

Source: U. S. Environmental Protection Agency¹

Data updated through: 11/24/1999.

Data obtained by Toxics Targeting: 1/6/2000

18) **Civil Enforcement & Administrative Docket**: This database is the U. S. EPA's system for tracking administrative and civil judiciary cases filed on behalf of the agency by the Department of Justice. Fannie Mae required.**

Source: U. S. Environmental Protection Agency.¹

New Sites through: 10/14/1999.

Data updated through: 10/14/1999.

Data obtained by Toxics Targeting: 11/18/1999.

19) **New York City Environmental Quality Review (CEQR) – E Designation Sites**: These sites are parcels assigned a special environmental (“E”) designation under the CEQR process. E designation requires specific protocols that must be followed.

Data updated through: 4/28/2015.

Source: New York City Department of Planning³

Data obtained by Toxics Targeting: 5/24/2015.

20) **Emergency Response Notification System (ERNS)**: Federal database of spills compiled by the Emergency Response Notification System. On-site searches only.

ASTM required.* See Fannie Mae requirement** below.

Data updated through: 1/31/2000.

Source: U. S. Environmental Protection Agency.¹

Data obtained by Toxics Targeting: 2/15/2000

21) **Remediation Site Borders**: Remediation site borders reported by NYSDEC.

Source: New York State Department of Environmental Conservation.²

Updated through: 4/8/2009.

Data obtained by Toxics Targeting: 7/21/2009.

* American Society of Testing Materials: Standard Practice on Environmental Site Assessments: Phase I Environmental Site Assessment Process (E1527-05).

** Fannie Mae's Part X Environmental Hazards Management Procedures specify 1.0 mile searches for "any state or Federal list of hazardous waste sites (e.g. CERCLIS, HWDMS etc.)." Searches for the property and adjacent properties are specified for "chemical manufacturing plants," "obvious high risk neighbors engaging in storing or transporting hazardous waste, chemicals or substances" and "...any documented or visible evidence of dangerous waste handling... (e.g. stressed vegetation, stained soil, open or leaking containers, foul fumes or smells, oily ponds, etc." Searches for property and adjacent properties can include sites up to a quarter mile away (W. Hayward, Director, Multi-Family Business Planning and Control, Fannie Mae, personal communication, 5/94).

¹U. S. Environmental Protection Agency, 290 Broadway, NY, NY 10007-1866.

²NYS Department of Environmental Conservation, 625 Broadway, Albany, NY 12233.

³New York City Department of City Planning, 22 Reade St, New York, NY 10007-1216



AEI Consultants

Environmental & Engineering Services

August 28, 2015

PHASE I ENVIRONMENTAL SITE ASSESSMENT

Property Identification:

440 Exterior Street
440 Exterior Street
Bronx, Bronx County, New York 10451

AEI Project No. 347379

Prepared for:

Treetop Development
500 Frank W Burr Boulevard
Teaneck, New Jersey 07666

Prepared by:

AEI Consultants
30 Montgomery Street, Suite 220
Jersey City, New Jersey 07302
(732)-332-1844

Environmental &
Engineering Due
Diligence

Site Investigation &
Remediation

Energy Performance
& Benchmarking

Industrial Hygiene

Construction
Consulting

Construction,
Site Stabilization &
Stormwater Services

Zoning Analysis
Reports & ALTA
Surveys

National Presence

Regional Focus

Local Solutions

PROJECT SUMMARY

**440 Exterior Street
440 Exterior Street, Bronx, Bronx County, New York**

Report Section		No Further Action				Other Environmental Considerations	Recommended Action
		REC	CREC	HREC			
2.1	Site Location and Description	<input checked="" type="checkbox"/>	<input type="checkbox"/>	<input type="checkbox"/>	<input type="checkbox"/>	<input type="checkbox"/>	
2.2	Site and Vicinity Characteristics	<input checked="" type="checkbox"/>	<input type="checkbox"/>	<input type="checkbox"/>	<input type="checkbox"/>	<input type="checkbox"/>	
3.1	Historical Summary	<input type="checkbox"/>	<input checked="" type="checkbox"/>	<input type="checkbox"/>	<input type="checkbox"/>	<input type="checkbox"/>	Limited Phase II Subsurface Investigation
4.0	Regulatory Agency Records Review	<input checked="" type="checkbox"/>	<input type="checkbox"/>	<input type="checkbox"/>	<input type="checkbox"/>	<input type="checkbox"/>	
5.0	Regulatory Database Records Review	<input checked="" type="checkbox"/>	<input type="checkbox"/>	<input type="checkbox"/>	<input type="checkbox"/>	<input type="checkbox"/>	
5.2	Vapor Migration	<input type="checkbox"/>	<input checked="" type="checkbox"/>	<input type="checkbox"/>	<input type="checkbox"/>	<input type="checkbox"/>	Same as above
6.3	Previous Reports and Other Provided Documentation	<input checked="" type="checkbox"/>	<input type="checkbox"/>	<input type="checkbox"/>	<input type="checkbox"/>	<input type="checkbox"/>	
7.0	Site Reconnaissance	<input checked="" type="checkbox"/>	<input type="checkbox"/>	<input type="checkbox"/>	<input type="checkbox"/>	<input type="checkbox"/>	
7.2	Adjacent Site Reconnaissance	<input checked="" type="checkbox"/>	<input type="checkbox"/>	<input type="checkbox"/>	<input type="checkbox"/>	<input type="checkbox"/>	
8.1	Asbestos-Containing Materials	<input type="checkbox"/>	<input type="checkbox"/>	<input type="checkbox"/>	<input type="checkbox"/>	<input checked="" type="checkbox"/>	ACM O&M Plan
8.2	Lead-Based Paint	<input checked="" type="checkbox"/>	<input type="checkbox"/>	<input type="checkbox"/>	<input type="checkbox"/>	<input checked="" type="checkbox"/>	
8.3	Radon	<input checked="" type="checkbox"/>	<input type="checkbox"/>	<input type="checkbox"/>	<input type="checkbox"/>	<input type="checkbox"/>	
8.4	Lead in Drinking Water	<input checked="" type="checkbox"/>	<input type="checkbox"/>	<input type="checkbox"/>	<input type="checkbox"/>	<input type="checkbox"/>	
8.5	Mold	<input checked="" type="checkbox"/>	<input type="checkbox"/>	<input type="checkbox"/>	<input type="checkbox"/>	<input type="checkbox"/>	

LIST OF COMMONLY USED ACRONYMS

AST	Aboveground Storage Tank
AUL	Activity and Use Limitation
APCD	Air Pollution Control District
AHERA	Asbestos Hazard Emergency Response Act
AQMD	Air Quality Management District
ACM	Asbestos-Containing Material
APN	Assessor's Parcel Number
ASTM	American Society for Testing and Materials
bgs	Below Ground Surface
BTEX	Benzene, Toluene, Ethylbenzene and Xylenes
COC	Contaminant of Concern
CERCLA	Comprehensive Environmental Response Compensation and Liability Act
CERCLIS	Comprehensive Environmental Response Compensation and Liability Information System
CREC	Controlled Recognized Environmental Condition
EPA	Environmental Protection Agency
ESA	Environmental Site Assessment
HAZNET	Facility and Manifest Data
GPR	Ground-Penetrating Radar
HWS	Hazardous Waste Site
HVAC	Heating, Ventilation and Air Conditioning
HREC	Historical Recognized Environmental Condition
LLP	Landowner Liability Protection
LQG	Large Quantity Generator
LBP	Lead-Based Paint
LCP	Lead Containing Paint
LUST	Leaking Underground Storage Tank
MSDS	Material Safety Data Sheet
MCL	Maximum Contaminant Level
MTBE	Methyl Tertiary Butyl Ether
µg/L	Micrograms per Liter
mg/kg	Milligrams per Kilogram
mg/L	Milligrams per Liter
NESHAP	National Emission Standards for Hazardous Air Pollutants
NPL	National Priorities List
NFA	No Further Action
ND	None Detected
NOV	Notice of Violation
NTC	Notice to Comply
O&M	Operations and Maintenance
OSHA	Occupational Safety and Health Administration
ppb	Parts per Billion
ppm	Parts per Million
PCE	Perchloroethylene, Tetrachloroethylene, Tetrachloroethene, PERC
PTO	Permit to Operate
pCi/L	PicoCuries per Liter
PCB	Polychlorinated Biphenyl
REC	Recognized Environmental Condition
RCRA	Resource Conservation and Recovery Act
RP	Responsible Party
SVOC	Semi-Volatile Organic Compound
SQG	Small Quantity Generator
SLIC	Spills, Leaks, Investigation, and Cleanup
TPH	Total Petroleum Hydrocarbons
TPHd	Total Petroleum Hydrocarbons (diesel range)
TPHg	Total Petroleum Hydrocarbons (gasoline range)
TPHo	Total Petroleum Hydrocarbons (oil range)
TRPH	Total Recoverable Petroleum Hydrocarbons
TCE	Trichloroethylene, Trichloroethene
UST	Underground Storage Tank
USDA	United States Department of Agriculture
USGS	United States Geological Survey
VOC	Volatile Organic Compound

EXECUTIVE SUMMARY

AEI Consultants (AEI) was retained by Treetop Development to conduct a Phase I ESA in conformance with our proposal and the scope and limitations of ASTM Standard Practice E1527-13 and the EPA Standards and Practices for All Appropriate Inquiries (40 CFR Part 312) for the property referenced in the table below. Any exceptions to, or deletions from, this practice are described in Sections 1.4, 1.5 and 1.6 of this report.

PROPERTY DESCRIPTION

PROPERTY INFORMATION	
Property Name	440 Exterior Street
Street Address	440 Exterior Street
City	Bronx
State	New York
Location	Southeastern corner of the intersection of Exterior Street and East 146 th Street
Vicinity Characteristics	Commercial and Industrial
Approximate Site Acreage/Source	0.28 acres/Ariel Property Advisors Information sheet
Property Type	Commercial
Subject Property Use	Commercial
Assessor Parcel Number	Block 2351/Lot 3
SITE AND BUILDING INFORMATION	
Number of Buildings	One
Year of Construction	1974
Number of Floors/Stories	One
Basement or Subgrade Area	None identified
Number of Units	One
Building Area (SF)/Source	9,750 SF/NYC.gov
Building Description	Single-story, slab-on-grade structure, CMU walls, steel frame, flat roof
Building Occupant	Clear Channel Outdoor
Additional Improvements	Exterior storage yard
Current On-site Operations	Fabrication of exterior billboard signs
Current Use of Hazardous Substances	Hydraulic oil, diesel exhaust fluid, paint, welding gases
UTILITY PROVIDER INFORMATION	
Natural Gas Provider	Consolidated Edison (ConEd) per site contact
Electricity Provider	ConEd per site contact
Heating System Fuel Source	Natural gas per site contact
Cooling System Power Source	Electric window units in office per site contact
Potable Water Provider or Source	City of New York per site contact
Sewage Disposal Provider or Treatment System	City of New York per site contact
REGULATORY INFORMATION	
Regulatory Database Listings	None identified
Institutional Controls	None identified
Engineering Controls	None identified
Environmental Liens	None identified

Based on a review of historical sources, the subject property was identified to consist of a vacant lot from at least 1902 until sometime prior to 1935. However, the subject property was used during this time as a lumber storage yard. Sometime prior to 1935, the northern portion of the property was developed with a building that included a 2-story office and a garage. During this time, the subject property operated as the Manhattan and Bronx Cinder Supply Company, and utilized a 550-gallon underground storage tank for gasoline. In 1974, an addition attached building was added to the subject property. The 550-gallon gasoline UST was presumably removed sometime prior to 1977. From 1977 to 1981, the subject property was used as a warehouse and since 1982, the subject property has been used for various outdoor advertising companies.

The following historical addresses were associated with the subject property: 100-106 East 146th Street, 434, 440 and 442 Exterior Street. These addresses were also researched as part of this assessment.

The immediately surrounding properties consist of the following:

Direction from Site	Tenant/Use (Address)	Regulatory Database Listing(s)
North	East 146 th Street, then a building under construction	None
East	Attached building occupied by Jesse Shapiro Mirror and Glass (445 Gerard Avenue)	E Designation (2x), RCRA NonGen
South	Rocket Box Manufacturing's Building 2 (125 East 144th Street)	None
West	Exterior Street, Major Deegan Expressway, then Frieman Coated Fabric (445 Exterior Street)	None

Please refer to Section 5.1 for discussion of adjacent sites listed in the regulatory database as noted above.

Based upon topographic map interpretation, the direction of groundwater flow beneath the subject property is inferred to be to the west. Based on USGS data (Well B-75, Station 404902073545001), groundwater is presumed to be present at an estimated depth of 3-5 feet bgs.

FINDINGS

Recognized Environmental Condition (REC) is defined by the ASTM Standard Practice E1527-13 as the presence or likely presence of any hazardous substances or petroleum products in, on, or at a property: (1) due to release to the environment; (2) under conditions indicative of a release to the environment; or (3) under conditions that pose a material threat of a future release to the environment. AEI's assessment has revealed the following RECs associated with the subject property or nearby properties:

- Based on a review of historical fire insurance maps, the subject property was a parking garage with a 550-gallon underground gasoline tank from at least 1935 until prior to 1977, and a second gasoline UST of unknown size from 1947 through prior to 1977. No information is available regarding the formerly identified USTs, including no data on the installation, testing, operations, or closure.

AEI notes that the USTs operated at a time prior to petroleum tank regulations implemented by government sources. Therefore, the tanks were not identified on any of the Federal or State agency databases. In addition, the UST was not reported from our review of local agency records. Given the above information, this formerly reported USTs represent an REC to the subject property, and warrant further investigation to determine whether its use has resulted in a release to the property. In addition, the tanks may pose a threat for vapor-phase contaminant migration to the subject property, which should also be investigated.

- In addition, the adjacent site to the east had two gasoline USTs from at least 1935 until 1947, and later one UST from 1951 until 1980. Also, two gasoline USTs were located to the southeast from 1935 until 1951. No information is available regarding these former off-site USTs. AEI notes that these USTs also operated at a time prior to petroleum tank regulations. Based on the proximity of the adjacent sites to the subject property and the inferred direction of groundwater flow, the potential exists that, if a release occurred at this site, the subsurface of the subject property may have also been impacted. These sites may pose a threat for vapor-phase contaminant migration to the subject property. The above recommended subsurface investigation should include assessment for vapor concerns presented to the subject property by these adjacent sites.

Controlled Recognized Environmental Condition (CREC) is defined by the ASTM Standard Practice E1527-13 as a past release of hazardous substances or petroleum products that has been addressed to the satisfaction of the applicable regulatory authority, with hazardous substances or petroleum products allowed to remain in place subject to the implementation of required controls. AEI's assessment has revealed the following CRECs associated with the subject property:

- AEI did not identify evidence of on-site CRECs during the course of this assessment.

Historical Recognized Environmental Condition (HREC) is defined by the ASTM Standard Practice E1527-13 as a past release of any hazardous substances or petroleum products that has occurred in connection with the property and has been addressed to the satisfaction of the applicable regulatory authority or meeting unrestricted use criteria established by a regulatory authority, without subjecting the property to any required controls. AEI's assessment has revealed the following HRECs associated with the subject property:

- AEI did not identify evidence of on-site HRECs during the course of this assessment.

Other Environmental Considerations warrant discussion, but do not qualify as RECs as defined by the ASTM Standard Practice E1527-13. These include, but are not limited to, de minimis conditions and/or environmental considerations such as the presence of ACMs, LBP, radon, mold, and lead in drinking water, which can affect the liabilities and financial obligations of the client, the health and safety of site occupants, and the value and marketability of the subject property. AEI's assessment has revealed the following environmental considerations associated with the subject property or nearby properties:

- Due to the age of the subject property building, there is a potential that ACMs are present. All observed suspect ACMs at the subject property were in good condition at the time of the site reconnaissance and are not expected to pose a health and safety concern to the occupants of the subject property at this time.

- Based on the potential presence of ACMs, AEI recommends the implementation of an O&M Plan which stipulates that the repair and maintenance of damaged materials should be performed to protect the health and safety of the building occupants. In the event that building renovation or demolition activities are planned, a thorough asbestos survey to identify asbestos-containing building materials is required in accordance with the EPA NESHAP 40 CFR Part 61 prior to demolition or renovation activities that may disturb suspect ACMs.
- Due to the age of the subject property building, there is a potential that LBP is present. All observed painted surfaces were in good condition and are not expected to pose a health and safety concern to the occupants of the subject property at this time. Local regulations may apply to LBP in association with building demolition/renovations and worker/occupant protection. Actual material samples would need to be collected or an x-ray fluorescence (XRF) survey performed in order to determine if LBP is present. It should be noted that construction activities that disturb materials or paints containing any amount of lead may be subject to certain requirements of the OSHA lead standard contained in 29 CFR 1910.1025 and 1926.62.

CONCLUSIONS, OPINIONS AND RECOMMENDATIONS

We have performed a Phase I ESA in conformance with the scope and limitations of ASTM Standard Practice E1527-13 and the EPA Standards and Practices for All Appropriate Inquiries (40 CFR Part 312) of 440 Exterior Street in the City of Bronx, Bronx County, New York, the *subject property*. Any exceptions to, or deletions from, this practice are described in Sections 1.4, 1.5 and 1.6 of this report.

AEI did not identify evidence of RECs or CRECs in connection with the subject property during the course of this assessment, except as noted above.

-AEI recommends a limited subsurface investigation to determine whether use of the formerly reported USTs at the subject property has resulted in a release to the subject property. The above recommended subsurface investigation should include assessment for vapor concerns presented to the subject property by these adjacent sites.

-AEI also recommends the implementation of an O&M Plan for the subject property.

TABLE OF CONTENTS

1.0 INTRODUCTION	1
1.1 Scope of Work.....	1
1.2 Additional Services.....	1
1.3 Significant Assumptions.....	1
1.4 Limitations	2
1.5 Limiting Conditions/Deviations	3
1.6 Data Gaps and Data Failure	3
1.7 Reliance.....	3
2.0 SITE AND VICINITY DESCRIPTION.....	5
2.1 Site Location and Description.....	5
2.2 Site and Vicinity Characteristics.....	6
2.3 Physical Setting	6
3.0 HISTORICAL REVIEW OF SITE AND VICINITY.....	7
3.1 Historical Summary	7
3.2 Aerial Photograph Review	8
3.3 Sanborn Fire Insurance Maps.....	8
3.4 City Directories	10
3.5 Historical Topographic Maps	11
3.6 Chain of Title.....	11
4.0 REGULATORY AGENCY RECORDS REVIEW	12
4.1 Regulatory Agencies.....	12
5.0 REGULATORY DATABASE RECORDS REVIEW.....	14
5.1 Records Summary.....	14
V.....	17
5.2 apor Migration.....	17
6.0 INTERVIEWS AND USER PROVIDED INFORMATION	18
6.1 Interviews.....	18
6.2 User Provided Information.....	19
6.3 Previous Reports and Other Provided Documentation.....	19
7.0 SITE RECONNAISSANCE.....	20
7.1 Subject Property Reconnaissance Findings	20
7.2 Adjacent Property Reconnaissance Findings	21
8.0 OTHER ENVIRONMENTAL CONSIDERATIONS.....	23
8.1 Asbestos-Containing Building Materials	23
8.2 Lead-Based Paint.....	24
8.3 Radon.....	25
8.4 Drinking Water Sources and Lead in Drinking Water	25
8.5 Mold/Indoor Air Quality Issues	25
9.0 SIGNATURE OF ENVIRONMENTAL PROFESSIONALS	27
10.0 REFERENCES.....	28

FIGURES

- 1** TOPOGRAPHIC MAP
- 2** SITE MAP

APPENDICES

- A** PROPERTY PHOTOGRAPHS
- B** REGULATORY DATABASE
- C** HISTORICAL SOURCES
- D** REGULATORY AGENCY RECORDS
- E** OTHER SUPPORTING DOCUMENTATION
- F** QUALIFICATIONS

DRAFT

1.0 INTRODUCTION

This report documents the methods and findings of the Phase I ESA performed in conformance with the proposal and scope and limitations of ASTM Standard Practice E1527-13 and the EPA Standards and Practices for All Appropriate Inquiries (40 CFR Part 312) for the property located at 440 Exterior Street in the City of Bronx, Bronx County, New York (Figure 1: Topographic Map, Figure 2: Site Map, and Appendix A: Property Photographs).

1.1 SCOPE OF WORK

The purpose of the Phase I ESA is to assist the client in identifying potential RECs, in accordance with ASTM E1527-13, associated with the presence of any hazardous substances or petroleum products, their use, storage, and disposal at and in the vicinity of the subject property. Property assessment activities focused on: 1) a review of federal, state, tribal and local databases that identify and describe underground fuel tank sites, leaking underground fuel tank sites, hazardous waste generation sites, and hazardous waste storage and disposal facility sites within the ASTM approximate minimum search distance; 2) a property and surrounding site reconnaissance, and interviews with the past and present owners and current occupants and operators to identify potential environmental contamination; and 3) a review of historical sources to help ascertain previous land use at the site and in the surrounding area.

1.2 ADDITIONAL SERVICES

Other environmental considerations such as ACMs, LBP, lead in drinking water, radon, mold, and wetlands can result in business environmental risks for property owners which may disrupt current or planned operations or cash flow and are generally beyond the scope of a Phase I assessment as defined by ASTM E1527-13. Based upon the agreed-on scope of services this ESA did not include subsurface or other invasive assessments, business environmental risks, or other services not specifically identified and discussed herein.

1.3 SIGNIFICANT ASSUMPTIONS

The following assumptions are made by AEI in this report. AEI relied on information derived from secondary sources including governmental agencies, the client, designated representatives of the client, property contact, property owner, property owner representatives, computer databases, and personal interviews. AEI has reviewed and evaluated the thoroughness and reliability of the information derived from secondary sources including government agencies, the client, designated representatives of the client, property contact, property owner, property owner representatives, computer databases, or personal interviews. It appears that all information obtained from outside sources and reviewed for this assessment is thorough and reliable. However, AEI cannot guarantee the thoroughness or reliability of this information.

Groundwater flow, unless otherwise specified by on-site well data or well data from the subject property or nearby sites, is inferred from contour information depicted on the USGS topographic maps. AEI assumes the property has been correctly and accurately identified by the client, designated representative of the client, property contact, property owner, and property owner's representatives.

1.4 LIMITATIONS

Property conditions, as well as local, state, tribal and federal regulations can change significantly over time. Therefore, the recommendations and conclusions presented as a result of this assessment apply strictly to the environmental regulations and property conditions existing at the time the assessment was performed. Available information has been analyzed using currently accepted assessment techniques and it is believed that the inferences made are reasonably representative of the property. AEI makes no warranty, expressed or implied, except that the services have been performed in accordance with generally accepted environmental property assessment practices applicable at the time and location of the assessment.

Considerations identified by ASTM as beyond the scope of a Phase I ESA that may affect business environmental risk at a given property include the following: ACMs, radon, LBP, lead in drinking water, wetlands, regulatory compliance, cultural and historical resources, industrial hygiene, health and safety, ecological resources, endangered species, indoor air quality, mold, and high voltage lines. These environmental issues or conditions may warrant assessment based on the type of the property transaction; however, they are considered non-scope issues under ASTM Standard Practice E1527-13.

If requested by the client, these non-scope issues are discussed herein. Otherwise, the purpose of this assessment is solely to satisfy one of the requirements for qualification of the innocent landowner defense, contiguous property owner or bona fide prospective purchaser under CERCLA. ASTM Standard Practice E1527-13 and the United States EPA Standards and Practices for All Appropriate Inquiries (40 CFR Part 312) constitute the "all appropriate inquiry into the previous ownership and uses of the property consistent with good commercial or customary practice" as defined in:

- 1) 42 U.S.C. § 9601(35)(B), referenced in the ASTM Standard Practice E1527-13.
- 2) Sections 101(35)(B) (ii) and (iii) of CERCLA and referenced in the EPA Standards and Practices for All Appropriate Inquiries (40 CFR Part 312).
- 3) 42 U.S.C. § 9601(40) and 42 U.S.C. § 9607(q).

The Phase I ESA is not, and should not be construed as, a warranty or guarantee about the presence or absence of environmental contaminants that may affect the property. Neither is the assessment intended to assure clear title to the property in question. The sole purpose of assessment into property title records is to ascertain a historical basis of prior land use. All findings, conclusions, and recommendations stated in this report are based upon facts, circumstances, and industry-accepted procedures for such services as they existed at the time this report was prepared (i.e., federal, state, and local laws, rules, regulations, market conditions, economic conditions, political climate, and other applicable matters). All findings, conclusions, and recommendations stated in this report are based on the data and information provided, and observations and conditions that existed on the date and time of the property reconnaissance.

Responses received from local, state, or federal agencies or other secondary sources of information after the issuance of this report may change certain facts, findings, conclusions, or circumstances to the report. A change in any fact, circumstance, or industry-accepted procedure upon which this report was based may adversely affect the findings, conclusions, and recommendations expressed in this report.

1.5 LIMITING CONDITIONS/DEVIATIONS

The performance of this Phase I ESA was limited by the following condition:

- The User did not complete the ASTM User questionnaire or provide the User information to AEI. AEI assumes that qualification for the LLPs is being established by the User in documentation outside of this assessment.
- Pursuant to ASTM Standard E1527-13 Section 8.1.5, information that is obtainable within reasonable time and cost constraints means is information that will be provided by the source within 20 calendar days of receiving a public information request at no more than a nominal cost. Based on the significant cost of records retrieval or expected response time of over 20 calendar days for the Fire Department of New York (FDNY), records from this agency are not considered reasonably ascertainable. However, based on the quality of information obtained from other sources, this limiting condition is not expected to significantly alter the Findings of this assessment.
- AEI was unable to interview previous owners, operators, and/or occupants during this investigation. Based on the quality of information obtained from other sources, this limitation is not expected to alter the overall Findings of this assessment.
- Site reconnaissance observations were limited to readily accessible areas of the subject property and the specific areas identified in Section 7.1.

1.6 DATA GAPS AND DATA FAILURE

According to ASTM E1527-13, data gaps occur when the Environmental Professional is unable to obtain information required by the Standard, despite good faith efforts to gather such information. Pursuant to ASTM E1527-13, only significant data gaps, defined as those that affect the ability of the Environmental Professional to identify RECs, need to be documented.

Data failure is one type of data gap. According to ASTM E1527-13, data failure occurs when all of the standard historical sources that are reasonably ascertainable and likely to be useful have been reviewed and yet the objectives have not been met. Pursuant to ASTM E1527-13, historical sources are required to document property use back to the property's first developed use or back to 1940, whichever is earlier, or periods of five years or greater.

1.6.1 DATA FAILURE

No data failure was identified during the course of this assessment.

1.6.2 DATA GAPS

AEI did not identify significant data gaps which affected our ability to identify RECs.

1.7 RELIANCE

All reports, both verbal and written, are for the benefit of Treetop Development. This report has no other purpose and may not be relied upon by any other person or entity without the written consent of AEI. Either verbally or in writing, third parties may come into possession of this report or all or part of the information generated as a result of this work.

In the absence of a written agreement with AEI granting such rights, no third parties shall have rights of recourse or recovery whatsoever under any course of action against AEI, its officers, employees, vendors, successors or assigns. Reliance is provided in accordance with AEI's Proposal and Standard Terms and Conditions executed by Treetop Development on August 11, 2015. The limitation of liability defined in the Terms and Conditions is the aggregate limit of AEI's liability to the client and all relying parties.

DRAFT

2.0 SITE AND VICINITY DESCRIPTION

2.1 SITE LOCATION AND DESCRIPTION

PROPERTY INFORMATION	
Property Name	440 Exterior Street
Street Address	440 Exterior Street
City	Bronx
State	New York
Location	Southeastern corner of the intersection of Exterior Street and East 146 th Street
Vicinity Characteristics	Commercial and Industrial
Approximate Site Acreage/Source	0.28 acres/Ariel Property Advisors Information sheet
Property Type	Commercial
Subject Property Use	Commercial
Assessor Parcel Number	Block 2351/Lot 3
SITE AND BUILDING INFORMATION	
Number of Buildings	One
Year of Construction	1974
Number of Floors/Stories	One
Basement or Subgrade Area	None identified
Number of Units	One
Building Area (SF)/Source	9,750 SF/NYC.gov
Building Description	Single-story, slab-on-grade structure, CMU walls, steel frame, flat roof
Building Occupant	Clear Channel Outdoor
Additional Improvements	Exterior storage yard
Current On-site Operations	Fabrication of exterior billboard signs
Current Use of Hazardous Substances	Hydraulic oil, diesel exhaust fluid, paint
UTILITY PROVIDER INFORMATION	
Natural Gas Provider	ConEd per site contact
Electricity Provider	ConEd per site contact
Heating System Fuel Source	Natural gas per site contact
Cooling System Power Source	Electric window units in office per site contact
Potable Water Provider or Source	City of New York per site contact
Sewage Disposal Provider or Treatment System	City of New York per site contact
REGULATORY INFORMATION	
Regulatory Database Listings	None identified
Institutional Controls	None identified
Engineering Controls	None identified
Environmental Liens	None identified

Refer to Figure 1: Topographic Map, Figure 2: Site Map and Appendix A: Property Photographs for site location and description.

2.2 SITE AND VICINITY CHARACTERISTICS

The immediately surrounding properties consist of the following:

Direction from Site	Tenant/Use (Address)	Regulatory Database Listing(s)
North	East 146 th Street, then a building under construction	None
East	Attached building occupied by Jesse Shapiro Mirror and Glass (445 Gerard Avenue)	E Designation x2, RCRA NonGen
South	Rocket Box Manufacturing's Building 2 (125 East 144th Street)	None
West	Exterior Street, Major Deegan Expressway, then Frieman Coated Fabric (445 Exterior Street)	None

Please refer to Section 5.1 for discussion of adjacent sites listed in the regulatory database as noted above.

2.3 PHYSICAL SETTING

<p>Geology: According to the Bedrock Geologic map of New York, Lower Hudson Sheet, published by the New York State Geological Survey (1970, reprinted in 1995), the area surrounding the subject property is underlain by metamorphic deposits of the Paleozoic-era (Middle Ordovician-period Manhattan Formation). The Manhattan Formation is a member of the Trenton Group, and consists of pelitic schists and amphibolites.</p> <p>Based on a review of the United States Department of Agriculture (USDA) Web Soil Survey, no digital data is available for the area of the subject property. However, according to the Surficial Geologic Map of New York, Lower Hudson Sheet, the surficial geology in the vicinity of the subject property is classified as glacial till. Glacial till is comprised of variable textured, poorly sorted diamict deposited under glacial ice.</p>	
USGS Topographic Map:	Central Park, NY Quadrangle (1995)
Nearest surface water to subject property:	Harlem River/400 feet mile west
Gradient Direction/Source:	West/topographic interpretation
Estimated Depth to Groundwater/Source:	3-5 feet bgs/USGS groundwater watch

Note: Groundwater flow direction can be influenced locally and regionally by the presence of local wetland features, surface topography, recharge and discharge areas, horizontal and vertical inconsistencies in the types and location of subsurface soils, and proximity to water pumping wells. Depth and gradient of the water table can change seasonally in response to variation in precipitation and recharge, and over time, in response to urban development such as storm water controls, impervious surfaces, pumping wells, cleanup activities, dewatering, seawater intrusion barrier projects near the coast, and other factors.

3.0 HISTORICAL REVIEW OF SITE AND VICINITY

3.1 HISTORICAL SUMMARY

Reasonably ascertainable standard historical sources as outlined in ASTM Standard E1527-13 were used to determine previous uses and occupancies of the subject property that are likely to have led to RECs in connection with the subject property. A chronological summary of historical data found, including but not limited to aerial photographs, historical city directories, Sanborn fire insurance maps and agency records is as follows:

Date Range	Subject Property Description/Use	Source(s)
At least 1902 to 1908	Vacant lot used as part of a lumber storage yard	Fire insurance map
At least 1935 to circa 1973	Northern portion of property improved with a garage building and 2-story office. Garage is equipped with a 550-gallon gasoline UST/cinder company	Fire insurance maps, city directories
1974 to 1981	Subject Property is improved with the current improvements and used as a warehouse and for storage.	Fire insurance maps, city directories, agency records
1982 to present	Subject Property is improved with the current improvements and used for an outdoor advertising company.	Fire insurance maps, city directories, agency records, interviews, observations

Based on a review of historical sources, the subject property was identified to consist of a vacant lot from at least 1902 until sometime prior to 1935. However, the subject property was used during this time as a lumber storage yard. Sometime prior to 1935, the northern portion of the property was developed with a building that included a 2-story office and a garage. During this time, the subject property operated as the Manhattan and Bronx Cinder Supply Company, and utilized a 550-gallon underground storage tank for gasoline. In 1974, an addition attached building was added to the subject property. The 550-gallon gasoline UST was presumably removed sometime prior to 1977. From 1977 to 1981, the subject property was used as a warehouse and since 1982, the subject property has been used for various outdoor advertising companies.

The following historical addresses were associated with the subject property: 100-106 East 146th Street, 434, 440 and 442 Exterior Street. These addresses were also researched as part of this assessment.

Based on a review of historical fire insurance maps, the subject property was a parking garage with a 550-gallon underground gasoline tank from at least 1935 until prior to 1977, and a second gasoline UST of unknown size from 1947 through prior to 1977. No information is available regarding the formerly identified USTs, including no data on the installation, testing, operations, or closure. AEI notes that the USTs operated at a time prior to petroleum tank regulations implemented by government sources. Therefore, the tanks were not identified on any of the Federal or State agency databases. In addition, the UST was not reported from our review of local agency records.

Given the above information, this formerly reported USTs represent an REC to the subject property, and warrant further investigation to determine whether its use has resulted in a release to the property. In addition, the tanks may pose a threat for vapor-phase contaminant migration to the subject property, which should also be investigated.

3.2 AERIAL PHOTOGRAPH REVIEW

AEI reviewed aerial photographs of the subject property and surrounding area. Aerial photographs were reviewed for the following years:

Year(s)	Subject Property Description	Adjacent Site Descriptions
1954	Appears developed with a low-rise, commercial style building that essentially covers the entire parcel. Heavy shadows in the photograph make further interpretation difficult.	North: Roadway, and then a storage yard East: Attached, commercial style building South: Additional commercial style buildings West: Roadway, with commercial style buildings beyond
1966	Conditions are similar to those noted in 1954	North: Roadway, then vehicular parking East: Similar commercial building South: Commercial building West: Elevated highway with a road below, and commercial buildings beyond
1974	Appears developed in its current configuration, with a larger building and a storage yard	Conditions are similar to those noted in 1966
1980, 1995, 2004, 2006, 2009, 2013	Conditions are similar to those noted in 1974	Conditions are similar to those noted in 1966-1974. In later years, the adjacent north site appears to be inactive, and increasingly vegetated.

AEI did not identify potential environmental concerns in association with the historical use of the subject property during the aerial photograph review.

If available, copies of historical aerial photographs are provided in the report appendices.

3.3 SANBORN FIRE INSURANCE MAPS

Sanborn Fire Insurance maps were developed in the late 1800s and early 1900s for use as an assessment tool for fire insurance rates in urbanized areas. A search was made of the Environmental Risk Information Service (ERIS) collection of Sanborn Fire Insurance maps. The following maps were reviewed:

Year(s)	Subject Property Description (Listed Address)	Adjacent Site Descriptions
1902	The Subject Property appears as vacant land.	North: East 146 th Street, then a vacant lot East: Vacant land South: Vacant land West: River Avenue then vacant land
1908	The Subject Property appears as a vacant lot. However, the lot is labeled "Church E. Gates & Co., storage of lumber."	North: East 146 th Street, then a lumber storage lot East: Extension of the storage lot at the subject property South: Extension of the storage lot at the subject property

Year(s)	Subject Property Description (Listed Address)	Adjacent Site Descriptions
		West: Exterior Street, then vacant land
1935	The northern portion of the Subject Property is improved with a 14 ft. garage and an attached, 2-story office. A notation indicates that a 550-gallon gasoline tank is located in the ground on the Subject Property. The remainder of the Subject Property appears to be vacant.	North: East 146 th Street, then an auto junk yard. A 550-gallon gasoline UST is also noted on this property. East: A 67-car parking garage, which includes two, 550-gallon gasoline USTs. South: A warehouse. Also another parking garage with two, 550-gallon gasoline USTs is noted to the southeast. West: Exterior Street, then vacant land
1943	The Subject Property appears similar to the previous map.	North: East 146 th Street, then an auto junk yard. East: A liquor warehouse, which includes the previous gasoline USTs. South: A building labeled as "Kem Laboratories." Also, a parking garage with the previous USTs is noted to the southeast. West: Exterior Street, then vacant land
1946	The Subject Property appears similar to the previous map.	North: East 146 th Street, then an auto junk yard. East: A taxi garage and repair shop, which includes the previous gasoline USTs. South: A building labeled as "Kem Laboratories." Also, a parking garage with the previous USTs is noted to the southeast. West: Exterior Street, then vacant land
1947	The Subject Property appears similar to the previous map. However, a gasoline tank is noted at the western end of the garage. This appears to be a second potential UST, though cannot be verified.	North: East 146 th Street, then an auto junk yard. East: A private garage and repair shop, which includes one gasoline UST. South: A building labeled as "manufactured/chemists." Also, a parking garage with the previous gasoline USTs is noted to the southeast. West: Exterior Street, then vacant land
1951	The Subject Property appears similar to the previous map.	North: East 146 th Street, then an auto junk yard. East: A private garage and repair shop, which includes one gasoline UST. South: A building labeled as "manufactured/chemists." Also, a parking garage with the previous gasoline USTs is noted to the southeast. West: Exterior Street, then vacant land
1977, 1978	The Subject Property is improved with the current structure, which was expanded to the south since the previous map. The addition was constructed in 1974. The northern portion of the building is labeled "W" for warehouse.	North: East 146 th Street, then an auto junk yard. East: A private garage and repair shop, which includes one gasoline UST. South: A building labeled "M" indicating it is used for manufacturing. Also, a ConEd garage is located to the southeast. West: Exterior Street, and then the Maj. William F. Deegan Expressway.
1980, 1984, 1986	The Subject Property appears similar to the previous map.	North: East 146 th Street, then an auto junk yard. East: An auto repair shop. South: A building labeled "M" indicating it is used

Year(s)	Subject Property Description (Listed Address)	Adjacent Site Descriptions
		for manufacturing. Also, a ConEd garage is located to the southeast. West: Exterior Street, then the Maj. William F. Deegan Expressway.
1989	The Subject Property appears similar to the previous map.	The adjacent sites appear similar to the previous map.

Based on a review of these historical maps, the subject property was a parking garage with two underground gasoline tanks from at least 1935 and 1947 until prior to 1977. Potential concerns associated with these tanks are noted above.

In addition, the adjacent site to the east had two gasoline USTs from at least 1935 until 1947, and later one UST from 1951 until 1980. Also, two gasoline USTs were located to the southeast from 1935 until 1951. No information is available regarding these former off-site USTs. AEI notes that these USTs also operated at a time prior to petroleum tank regulations. Based on the proximity of the adjacent sites to the subject property and the inferred direction of groundwater flow, the potential exists that, if a release occurred at this site, the subsurface of the subject property may have also been impacted. These sites may pose a threat for vapor-phase contaminant migration to the subject property. The above recommended subsurface investigation should include assessment for vapor concerns presented to the subject property by these adjacent sites.

If available, copies of historical Sanborn maps are provided in the report appendices.

3.4 CITY DIRECTORIES

A search of historical city directories was conducted for the subject property by Historic Information Gatherers (HIG). The following table summarizes the results of the city directory search.

City Directory Search Results

Year	Address — Occupant Listed
1932	440 Exterior St. - Manhattan and Bronx Cinder Supply Co.
1940	440 Exterior St. - Manhattan and Bronx Cinder Supply Co., and Peter J. Dollan rubbish
1945. 1950	440 Exterior St. - Manhattan and Bronx Cinder Supply Co., Anthony La Rocca, Peter J. Dollan
1955	440 Exterior St. - Manhattan and Bronx Cinder Supply Co., and City Cinder Supply Corp.
1960, 1972, 1977	440 Exterior St. – Address not listed
1982-83	440 Exterior St. – Allied Advig, Inc.
1987-88, 1992-93	440 Exterior St. – Allied Advig, Inc., Smir Advertising and Storage
1999-00	440 Exterior St. – Universal Outdoor, Inc.
2004, 2007	440 Exterior St. – Clear Channel Outdoor and Universal Outdoor, Inc.

Based on the review of city directories, the subject property was occupied by a cinder supply company from at least 1932 until at least 1955. The subject property was vacant from at least 1960 to 1977 and by 1982, was occupied by an advertising and storage company.

AEI did not identify potential environmental concerns in association with the historical use of the subject property during the city directory review.

If available, copies of historical city directories are provided in the report appendices.

3.5 HISTORICAL TOPOGRAPHIC MAPS

As alternate sources documented the subject property history back to vacant land in 1902, historical topographic maps were not reviewed as a part of this assessment.

3.6 CHAIN OF TITLE

In accordance with our approved scope of services, a chain of title search was not performed as part of this assessment.

DRAFT

4.0 REGULATORY AGENCY RECORDS REVIEW

4.1 REGULATORY AGENCIES

Local and state agencies, such as environmental health departments, fire prevention bureaus, and building and planning departments are contacted to identify any current or previous reports of hazardous substance use, storage, and/or unauthorized releases that may have impacted the subject property. In addition, information pertaining to AULs, defined as legal or physical restrictions, or limitations on the use of, or access to, a site or facility, is requested.

4.1.1 LOCAL ENVIRONMENTAL HEALTH DEPARTMENT AND/OR STATE ENVIRONMENTAL AGENCY

On August 24, 2015, AEI contacted the New York State Department of Environmental Conservation (NYSDEC) for information on the subject property at <http://www.dec.ny.gov/>. Files at this agency may contain information regarding petroleum spills, underground storage tanks, unauthorized releases of petroleum hydrocarbons or other contaminants that may affect the soil or groundwater in the area. Based on AEI's search, no spills, releases or tanks were identified at the subject property.

4.1.2 FIRE DEPARTMENT

Pursuant to ASTM Standard E1527-13 Section 8.1.5, information that is obtainable within reasonable time and cost constraints means is information that will be provided by the source within 20 calendar days of receiving a public information request at no more than a nominal cost. Based on the significant cost of records retrieval or expected response time of over 20 calendar days for the Fire Department of New York (FDNY), records from this agency are not considered reasonably ascertainable. However, based on the quality of information obtained from other sources, this limiting condition is not expected to significantly alter the Findings of this assessment.

4.1.3 BUILDING DEPARTMENT

On August 24, 2015, AEI contacted the New York City Department of Building (DOB)'s Buildings Information System (BIS) for information on the subject property in order to identify historical tenants, features of concern and property use. Please refer to the following table for a listing of permits reviewed:

Building Permits Reviewed

Year(s)	Owner/Applicant	Description of Permit/Building Use
Not identified	Not identified	Certificate of Occupancy for new building
1950, 1963	Not identified	Alteration
1957, 1974	Not identified	Miscellaneous
1979, 1984	Not identified	Electric sign
1973	Not identified	DOB Violation-closed

Evidence indicating current or prior use or storage of hazardous substances was not on file for the subject property with the DOB.

4.1.4 PLANNING DEPARTMENT

On August 24, 2015, AEI contacted the New York City Planning Department (NYCPD) at <http://www.nyc.gov/dcp> for information on the subject property in order to identify AULs associated with the subject property. AEI's review indicated that evidence indicating the existence of AULs was not on file for the subject property with the NYCPD.

4.1.5 COUNTY ASSESSOR OFFICE

On August 25, 2015, AEI accessed the New York City Department of Finance's Automated City Register Information System (ACRIS) for information on the subject property in order to determine the earliest recorded date of development and use. According to ACRIS, the current building was constructed in 1974 and the property is presently owned by Allied Outdoor Advertising, Inc. The building code is listed as E9 (miscellaneous warehouse).

4.1.6 OIL AND GAS WELLS/PIPELINES

On August 20, 2015, AEI accessed the NYSDEC Environmental Navigator website for information of oil and gas wells/pipelines near the subject property. The mapping application contains information regarding oil and gas development. According to the NYSEC Environmental Navigator, oil or gas wells/pipelines are not located within 500 feet of the subject property. AEI did not identify evidence of environmental concerns during the map review.

4.1.7 OTHER AGENCIES SEARCHED

On August 25, 2015, AEI accessed the New York City Department of Environmental Protection (NYCDEP) website for pertinent information on the subject property. AEI did not identify evidence of environmental concerns during the review of NYCDEP's website.

4.1.8 STATE ENVIRONMENTAL SUPERLIENS AND PROPERTY TRANSFER LAWS

In accordance with our approved scope of services, AEI did not assess whether the subject property is subject to any state environmental superliens and/or property transfer laws.

5.0 REGULATORY DATABASE RECORDS REVIEW

AEI contracted Environmental Risk Information Service (ERIS) to conduct a search of publicly available information from federal, state, tribal, and local databases containing known and suspected sites of environmental contamination and sites of potential environmental significance. Data gathered during the current regulatory database search is compiled by ERIS into one regulatory database report. Location information for listed sites is designated using geocoded information provided by federal, state or local agencies and commonly used mapping databases with the exception of "Orphan" sites. Due to poor or inadequate address information, Orphan sites are identified but not geocoded/mapped by ERIS, rather, information is provided based upon vicinity zip codes, city name, and state. The number of listed sites identified within the approximate minimum search distance from the federal and state environmental records database listings specified in ASTM Standard E1527-13 is summarized in Section 5.1, along with the total number of Orphan sites. A copy of the regulatory database report is included in Appendix B of this report.

The subject property was not identified in the databases reviewed.

In determining if a listed site is a potential environmental concern to the subject property, AEI generally applies the following criteria to classify the site as lower potential environmental concern: 1) the site only holds an operating permit (which does not imply a release), 2) the site's distance from, and/or topographic position relative to, the subject property, and/or 3) the site has recently been granted "No Further Action" by the appropriate regulatory agency.

5.1 RECORDS SUMMARY

Database	Search Distance (Miles)	Subject Property Listed	Number of Listings within Search Distance	Recognized Environmental Condition or Other Environmental Consideration (Yes or No)
NPL	1	No	0	
DELISTED NPL	0.5	No	0	
CERCLIS	0.5	No	0	
CERCLIS NFRAP	0.5	No	0	
RCRA CORRACTS	1	No	0	
RCRA-TSDF	0.5	No	1	No, since this site is greater than 0.3 mile in a cross-gradient direction and with no releases reported.
RCRA LQG, SQG, CESQGs, VGN, NLR	SP/ADJ	No	0	
US ENG CONTROLS	SP	No	0	
US INST CONTROLS	SP	No	0	

Database	Search Distance (Miles)	Subject Property Listed	Number of Listings within Search Distance	Recognized Environmental Condition or Other Environmental Consideration (Yes or No)
ERNS	SP	No	0	
STATE/TRIBAL HWS	1	No	0	
STATE/TRIBAL SWLF	0.5	No	3	These sites are located sufficiently distant from the subject property to not be of concern.
STATE/TRIBAL REGISTERED STORAGE TANKS	SP/ADJ	No	1	No, as discussed below
STATE/TRIBAL LUST	0.5	No	57	No, based on distance, topography, gradient, or since all are reported with case closure by the NYSDEC.
STATE/TRIBAL EC and IC	SP	No	0	
STATE/TRIBAL VCP	0.5	No	2	No, based on distance, topography, gradient
STATE/TRIBAL BROWNFIELD	0.5	No	5	No, based on distance, topography, gradient
ORPHAN	N/A	No	88	No; none of the identified orphan sites are located in the immediate vicinity (500-feet) of the subject property, and/or based upon the distance and relative gradient, the sites are not expected to represent a significant environmental concern.
ADDITIONAL ENVIRONMENTAL RECORD SOURCES	SP/ADJ	No	Multiple	No, as discussed below

SP: subject property
ADJ: adjacent property

Facility Name: 445 Gerard Avenue, LLC
Database: E Designation
Address: 445 Gerard Ave.
Distance: 0.03 mi
Direction: East-southeast (hydrologically Cross-gradient)
Comments: Block 2351, Lot 12

Facility Name: James P Maloney
Database: E Designation
Address: 417 Gerard Avenue
Distance: 0.03 mi

Facility Name:	James P Maloney
Database:	E Designation
Direction:	South-southeast (hydrologically Cross-gradient)
Comments:	Block 2351, Lot 20

According to the regulatory database, these sites are listed as an 'E' designation site. The Office of Environmental Remediation (OER) requires that the fee owner of the site conduct a testing and sampling protocol and remediation where appropriate, to the satisfaction of the New York City Department of Environmental Protection before the issuance of a building permit by the Department of Buildings pursuant to the Zoning Resolution Environmental Requirements. AEI notes that gasoline tanks were identified at both of these facilities historically, and it is likely that the listings are due to the mapped presence of tanks there. AEI's discussions of potential risks presented by these sites, and recommendations to address same, are presented in Section 3.

Facility Name:	Manhole 4505
Database:	NY SPILLS
Address:	West Gerard Ave./146 th Street
Distance:	0.03 mi
Direction:	South-southeast (hydrologically Cross-gradient)
Comments:	The listing indicated that the source of the release was equipment failure, with only 8 ounces of fluids reportedly spilled in manhole. The case was closed in by the NYSDEC 2007. Based upon the regulatory status of the spill, reportedly insignificant nature of the spill, and the lack of stains observed at the time of the site reconnaissance, this release is not expected to represent a significant environmental concern in relation to the subject property.

Facility Name:	PPG Industries
Database:	RCRA Non-Generator
Address:	441 Exterior St.
Distance:	0.05 mi
Direction:	west (hydrologically downgradient)
Comments:	This site is reported as currently not being a generator of hazardous wastes. No releases have been reported in association with this site. Due to the lack of a documented release, the storage of hazardous materials there is not a significant environmental concern.

Facility Name:	Rocket Jewelry Box, Inc.
Database:	AST
Address:	125 East 144 th St.
Distance:	0.06 mi
Direction:	Southeast (hydrologically Cross-gradient)
Comments:	3,000-gallon steel AST used to store #2 fuel oil in a subterranean vault, installed in 1953. Last tested in 2000. No releases have been reported in association with this AST. Due to the lack of a documented release, the storage of hazardous materials within registered tanks is not a significant environmental concern.

5.2 VAPOR MIGRATION

AEI reviewed reasonably ascertainable information for the subject and nearby properties, including a regulatory database, files for nearby release sites, and/or historical documentation, to determine if potential vapor-phase migration concerns may be present which could impact the subject property.

Based on a review of available resources as documented in this report, AEI identified potentially significant on-site concerns and nearby sites which suggest that a vapor-phase migration concern currently exists at the subject property. These concerns related to multiple gasoline tanks reported at the subject property and adjacent east and southeast sites from the 1930s through 1970s. Further investigation is recommended to address the potential vapor issues there.

DRAFT

6.0 INTERVIEWS AND USER PROVIDED INFORMATION

6.1 INTERVIEWS

Pursuant to ASTM E1527-13, the following interviews were performed during this assessment in order to obtain information indicating RECs in connection with the subject property.

6.1.1 INTERVIEW WITH OWNER

AEI requested an interview with the subject property owner; however, the subject property owner has not responded as of this report date. Based on the quality of information obtained from other sources, this limitation is not expected to alter the overall Findings of this assessment.

6.1.2 INTERVIEW WITH KEY SITE MANAGER

The key site manager, Ms. Jane Voorhees of Clear Channel Outdoor, was contacted in person on August 19, 2015. Ms. Voorhees has been associated with the subject property since approximately 2003. Ms. Voorhees stated that the property has been used for outdoor advertising (installing billboards) since the 1980s. Ms. Voorhees was asked if she was aware of any of the following:

Any knowledge of USTs, clarifiers or oil/water separators, sumps, or other subsurface features.	<input type="checkbox"/> Yes <input checked="" type="checkbox"/> No
Any knowledge of previous environmental investigations conducted on site.	<input type="checkbox"/> Yes <input checked="" type="checkbox"/> No
Any knowledge of current or past industrial operations and/or other operations which would involve the use of hazardous substances and/or petroleum products.	<input type="checkbox"/> Yes <input checked="" type="checkbox"/> No
Any known plans for site redevelopment or change in site use.	<input type="checkbox"/> Yes <input checked="" type="checkbox"/> No
Any pending, threatened, or past litigation relevant to hazardous substances or petroleum products in, on, or from the property.	<input type="checkbox"/> Yes <input checked="" type="checkbox"/> No
Any pending, threatened or past administrative proceedings relevant to hazardous substances or petroleum products in, on, or from the property.	<input type="checkbox"/> Yes <input checked="" type="checkbox"/> No
Any notices from any governmental entity regarding any possible violation of environmental laws or possible liability relating to hazardous substances or petroleum products.	<input type="checkbox"/> Yes <input checked="" type="checkbox"/> No
Any incidents of flooding, leaks, or other water intrusion, and/or complaints related to indoor air quality.	<input type="checkbox"/> Yes <input checked="" type="checkbox"/> No

6.1.3 PAST OWNERS, OPERATORS AND OCCUPANTS

In attempt to interview past owners, operators and occupants regarding historical on-site operations, AEI requested the contact information for these entities from the current subject property owner, who was unable to provide the contact information for the past owners, operators and occupants. Other methods of researching the contact information for past owners, operators and occupants are performed by AEI when a data gap is encountered and/or if an item of environmental concern is identified for the subject property, which include reviewing historical agency records and/or online research, none of which were encountered during the course of this investigation. As such, interviews with past owners, operators and occupants regarding historical on-site operations were not reasonably ascertainable.

6.1.4 INTERVIEW WITH OTHERS

Information obtained during interviews with local government officials is incorporated into the appropriate segments of this section.

6.2 USER PROVIDED INFORMATION

User provided information is intended to help identify the possibility of RECs in connection with the subject property. According to ASTM E1527-13 and the EPA Standards and Practices for All Appropriate Inquiries (40 CFR Part 312), certain items should be researched by the prospective landowner or grantee, and the results of such inquiries may be provided to the Environmental Professional. The responsibility for qualifying for LLPs by conducting the inquiries ultimately rests with the User, and providing the information to the Environmental Professional would be prudent if such information is available.

The User did not complete the ASTM User Questionnaire or provide the User information to AEI. AEI assumes that qualification for the LLPs is being established by the User in documentation outside of this assessment.

6.3 PREVIOUS REPORTS AND OTHER PROVIDED DOCUMENTATION

No prior reports or other relevant documentation in association with the subject property was made available to AEI during the course of this assessment.

7.0 SITE RECONNAISSANCE

Site Reconnaissance Date	August 19, 2015
AEI Site Assessor	Christopher Bablin
Property Escort/Relationship to Property	Jane Voorhees/Operations Manager
Units/Areas Observed	All
Area not accessed and reason	Roof/no access
Weather	Sunny, 80° F

7.1 SUBJECT PROPERTY RECONNAISSANCE FINDINGS

Yes	No	Observation
<input checked="" type="checkbox"/>	<input type="checkbox"/>	Regulated Hazardous Substances/Wastes and/or Petroleum Products in Connection with Property Use
<input type="checkbox"/>	<input checked="" type="checkbox"/>	Aboveground/Underground Hazardous Substance or Petroleum Product Storage Tanks (ASTs / USTs)
<input type="checkbox"/>	<input checked="" type="checkbox"/>	Hazardous Substance and Petroleum Product Containers Not in Connection with Property Use
<input type="checkbox"/>	<input checked="" type="checkbox"/>	Unidentified Substance Containers
<input type="checkbox"/>	<input checked="" type="checkbox"/>	Electrical or Mechanical Equipment Likely to Contain Fluids
<input type="checkbox"/>	<input checked="" type="checkbox"/>	Interior Stains or Corrosion
<input type="checkbox"/>	<input checked="" type="checkbox"/>	Strong, Pungent or Noxious Odors
<input type="checkbox"/>	<input checked="" type="checkbox"/>	Pools of Liquid
<input type="checkbox"/>	<input checked="" type="checkbox"/>	Drains, Sumps and Clarifiers
<input type="checkbox"/>	<input checked="" type="checkbox"/>	Pits, Ponds and Lagoons
<input type="checkbox"/>	<input checked="" type="checkbox"/>	Stained Soil or Pavement
<input type="checkbox"/>	<input checked="" type="checkbox"/>	Stressed Vegetation
<input type="checkbox"/>	<input checked="" type="checkbox"/>	Solid Waste Disposal or Evidence of Fill Materials
<input type="checkbox"/>	<input checked="" type="checkbox"/>	Waste Water Discharges
<input type="checkbox"/>	<input checked="" type="checkbox"/>	Wells
<input type="checkbox"/>	<input checked="" type="checkbox"/>	Septic Systems
<input type="checkbox"/>	<input checked="" type="checkbox"/>	Biomedical Wastes
<input type="checkbox"/>	<input checked="" type="checkbox"/>	Other

The subject property is currently occupied by Clear Channel Outdoor. On-site operations consist of repairing and installing outdoor advertisements (i.e., billboards and other signs).

REGULATED HAZARDOUS SUBSTANCES/WASTES AND/OR PETROLEUM PRODUCTS IN CONNECTION WITH PROPERTY USE

Regulated Hazardous Substances/Wastes (size/quantity)	Location	Operations Associated with Material	Secondary Containment	Staining/Spills
Hydraulic oil/ (1-55-gal drum)	shop	Hydraulic equipment (lifts)	<input type="checkbox"/> Yes <input checked="" type="checkbox"/> No	<input type="checkbox"/> Yes <input checked="" type="checkbox"/> No
Diesel Exhaust Fluid/ (1-55-gal drum)	shop	Additive to exhaust	<input type="checkbox"/> Yes <input checked="" type="checkbox"/> No	<input type="checkbox"/> Yes <input checked="" type="checkbox"/> No
Latex Paint/5-gal. bucket/12 buckets	Paint room	Sign painting	<input type="checkbox"/> Yes <input checked="" type="checkbox"/> No	<input type="checkbox"/> Yes <input checked="" type="checkbox"/> No
Various spray paints and spray lubricants	Flammables cabinets, Paint room	Sign painting	<input type="checkbox"/> Yes <input checked="" type="checkbox"/> No	<input type="checkbox"/> Yes <input checked="" type="checkbox"/> No

These materials appear to be stored and managed properly, and give their indoor storage location do not represent a potentially significant concern. As a best management practice, all items should be equipped with secondary containment, to reduce the risk of an accidental release.

7.2 ADJACENT PROPERTY RECONNAISSANCE FINDINGS

Yes	No	Observation
<input type="checkbox"/>	<input checked="" type="checkbox"/>	Hazardous Substances and/or Petroleum Products in Connection with Property Use
<input type="checkbox"/>	<input checked="" type="checkbox"/>	Aboveground and Underground Hazardous Substance or Petroleum Product Storage Tanks (ASTs / USTs)
<input type="checkbox"/>	<input checked="" type="checkbox"/>	Hazardous Substance and Petroleum Product Containers and Unidentified Containers Not in Connection with Property Use
<input type="checkbox"/>	<input checked="" type="checkbox"/>	Unidentified Substance Containers
<input type="checkbox"/>	<input checked="" type="checkbox"/>	Electrical or Mechanical Equipment Likely to Contain Fluids
<input type="checkbox"/>	<input checked="" type="checkbox"/>	Strong, Pungent or Noxious Odors
<input type="checkbox"/>	<input checked="" type="checkbox"/>	Pools of Liquid
<input type="checkbox"/>	<input checked="" type="checkbox"/>	Drains, Sumps and Clarifiers
<input type="checkbox"/>	<input checked="" type="checkbox"/>	Pits, Ponds and Lagoons
<input type="checkbox"/>	<input checked="" type="checkbox"/>	Stained Soil or Pavement
<input type="checkbox"/>	<input checked="" type="checkbox"/>	Stressed Vegetation
<input type="checkbox"/>	<input checked="" type="checkbox"/>	Solid Waste Disposal or Evidence of Fill Materials
<input type="checkbox"/>	<input checked="" type="checkbox"/>	Waste Water Discharges
<input type="checkbox"/>	<input checked="" type="checkbox"/>	Wells

Yes	No	Observation
<input type="checkbox"/>	<input checked="" type="checkbox"/>	Septic Systems
<input type="checkbox"/>	<input checked="" type="checkbox"/>	Other

AEI did not observe the above listed items during the adjacent property reconnaissance.

DRAFT

8.0 OTHER ENVIRONMENTAL CONSIDERATIONS

8.1 ASBESTOS-CONTAINING BUILDING MATERIALS

Asbestos is the name for a group of naturally occurring silicate minerals that are considered to be “fibrous” and through processing can be separated into smaller and smaller fibers. The fibers are strong, durable, chemical resistant, and resistant to heat and fire. They are also long, thin and flexible, so they can even be woven into cloth. Because of these qualities, asbestos was considered an ideal product and has been used in thousands of consumer, industrial, maritime, automotive, scientific and building products.

At the federal level, asbestos is primarily regulated by the US Environmental Protection Agency (USEPA) primarily through the EPA’s National Emission Standards for Hazardous Air Pollutants (EPA’s NESHAP Standard 40 CFR Chapter 61, Subpart M), the Occupational Health and Safety Administration (OSHA) through the General Industry Standard and the Construction Industry Standard (29 CFR 1926.1101 and 29 CFR 1910.1001). Many states have regulations in place for the inspection, management, and remediation of asbestos including company and individual licensing requirements for all activities relating to asbestos. Under both federal and state regulations building Owners and employers may be required to perform certain activities related to the in-place management of asbestos, and prior to renovations or demolition activities (i.e. asbestos inspections or remediation) that may disturb building materials suspected of containing asbestos.

The information below is for general informational purposes only and does not constitute an asbestos survey. In addition, the information is not intended to comply with federal, state or local regulations in regards to ACM.

Due to the age of the subject property building, there is a potential that ACMs are present. A limited list of typical suspect ACMs is included in the following table:

Typical Suspect ACMs

Material Type	Location
Plaster (Acoustical and Smooth)	Walls and Ceilings
Ceiling Tile	Ceiling Systems
Thermal Systems Insulations, Packings, Gaskets	Heating Systems, Cooling Systems, Domestic and Heating and Cooling Piping, Ductwork, Other Equipment
Floor Tile and Associated Mastics, Flooring Felts, Papers (under hardwood/other)	Floors
Vinyl Sheet Flooring and Adhesives	Floors
Cove Base and Associated Mastics	Walls
Ceramic Tile Adhesives and Grouts	Walls and Floors and Ceilings
All Adhesives	Mirrors, Wall Coverings, Construction, etc.
Grout and Caulking	Windows and Doors
Gypsum Board, Tape and Joint Compound	Wall and Ceiling Systems
Insulation Materials	Walls, Ceilings, Attic Spaces
Roofing Materials (Felts, Rolled, Shingle, Flashings, Adhesives, Tar, Insulations)	Roof and Parapet Wall Systems

Material Type	Location
Brick and Block, Mortars	Walls

All observed suspect ACMs at the subject property were in good condition at the time of the site reconnaissance and are not expected to pose a health and safety concern to the occupants of the subject property at this time. In the event that building renovation or demolition activities are planned, a thorough asbestos survey is required in accordance with the EPA NESHAP 40 CFR Part 61 prior to demolition or renovation activities that may disturb suspect ACMs.

8.2 LEAD-BASED PAINT

LBP is defined as any paint, varnish, stain, or other applied coating that has $\geq 1 \text{ mg/cm}^2$ (5,000 $\mu\text{g/g}$ or 5,000 ppm) of lead by federal guidelines; state and local definitions may differ from the federal definitions in amounts ranging from 0.5 mg/cm^2 to 2.0 mg/cm^2 . Section 1017 of the Housing and Urban Development (HUD) Guidelines, Residential Lead-Based Paint Hazard Reduction Act of 1992, otherwise known as "Title X", defines a LBP hazard as "any condition that causes exposure to lead that would result in adverse human health effects" resulting from lead-contaminated dust, bare, lead-contaminated soil, and/or lead-contaminated paint that is deteriorated or present on accessible, friction, or impact surfaces. Therefore, under Title X, intact LBP on most walls and ceilings would not be considered a "hazard", although the paint should be maintained and its condition monitored to ensure that it does not deteriorate and become a hazard. Additionally, Section 1018 of this law directed HUD and EPA to require the disclosure of known information on LBP and LBP hazards before the sale or lease of most housing built before 1978. Most private housing, public housing, federally owned or subsidized housing is affected by this rule.

LCP is defined as any paint with any detectable amount of lead present in it. It is important to note that LCP may create a lead hazard when being removed. The condition of these materials must be monitored when they are being disturbed. In the event LCP is subject to abrading, sanding, torching and/or cutting during demolition or renovation activities, there may be regulatory issues that must be addressed.

The information below is for general informational purposes only and does not constitute a lead hazard evaluation. In addition, the information is not intended to comply with federal, state or local regulations in regards to LCP.

In buildings constructed after 1978, it is unlikely that LBP is present. Structures built prior to 1978 and especially prior to the 1960s should be expected to contain LBP.

Due to the age of the subject property building, there is a potential that LBP is present. All observed painted surfaces were in good condition and are not expected to pose a health and safety concern to the occupants of the subject property at this time. Local regulations may apply to LBP in association with building demolition/renovations and worker/occupant protection. Actual material samples would need to be collected or an x-ray fluorescence (XRF) survey performed in order to determine if LBP is present. It should be noted that construction activities that disturb materials or paints containing any amount of lead may be subject to certain requirements of the OSHA lead standard contained in 29 CFR 1910.1025 and 1926.62.

8.3 RADON

Radon is a naturally-occurring, odorless, invisible gas. Natural radon levels vary and are closely related to geologic formations. Radon may enter buildings through basement sumps or other openings.

The United States EPA has prepared a map to assist National, State, and local organizations to target their resources and to implement radon-resistant building codes. The map divides the country into three radon zones, with Zone 1 being those areas with the average predicted indoor radon concentration in residential dwellings exceeding the EPA Action Limit of 4.0 pCi/L. It is important to note that the EPA has found homes with elevated levels of radon in all three zones, and the EPA recommends site specific testing in order to determine radon levels at a specific location. However, the map does give a valuable indication of the propensity of radon gas accumulation in structures.

Radon sampling was not requested as part of this assessment. According to the United States EPA, the radon zone level for the area is Zone 3, which has a predicted average indoor screening level below 2 pCi/L, and therefore below the action level of 4 pCi/L as set forth by the EPA.

8.4 DRINKING WATER SOURCES AND LEAD IN DRINKING WATER

The NYCDEP manages the potable water to the subject property. The most recent water quality report states that lead levels in the area's water supply were between non-detect (ND) and 6 µg/l and therefore are well within standards established by the US EPA.

8.5 MOLD/INDOOR AIR QUALITY ISSUES

Molds are simple, microscopic organisms, which can often be seen in the form of discoloration, frequently green, gray, white, brown or black. When excessive moisture or water accumulates indoors, mold growth will often occur, particularly if the moisture problem remains undiscovered or is not addressed. As such, interior areas of buildings characterized by poor ventilation and high humidity are the most common locations of mold growth.

Building materials including drywall, wallpaper, baseboards, wood framing, insulation, and carpeting often play host to such growth. Mold spores primarily cause health problems through the inhalation of mold spores or the toxins they emit when they are present in large numbers. This can occur primarily when there is active mold growth within places where people live or work.

Mold, if present, may or may not visually manifest itself. Neither the individual completing this inspection, nor AEI has any liability for the identification of mold-related concerns except as defined in applicable industry standards. In short, this Phase I ESA should not be construed as a mold survey or inspection.

AEI observed interior areas of the subject property in order to identify the presence/absence of visible mold (fungal) growth. AEI did not note obvious visual or olfactory indications of the presence of mold, nor did AEI observe obvious indications of significant water damage. As such, bulk sampling of suspect surfaces was not conducted as part of this assessment and additional action with respect to mold does not appear to be warranted at this time.

This activity was not designed to discover all areas which may be affected by mold growth on the subject property. Rather, it is intended to give the client an indication if significant (based on observed areas) mold growth is present at the subject property. Additional areas of mold not observed as part of this limited assessment, possibly in pipe chases, HVAC systems and behind enclosed walls and ceilings, may be present on the subject property.

DRAFT

9.0 SIGNATURE OF ENVIRONMENTAL PROFESSIONALS

We declare that, to the best of our professional knowledge and belief, we meet the definition of Environmental Professional as defined in §312.10 of 40 CFR Part 312.

We have the specific qualifications based on education, training, and experience to assess a property of the nature, history and setting of the subject property. We have developed and performed the all appropriate inquiries in conformance with the standards and practices set forth in 40 CFR Part 312.

Prepared By:

DRAFT

Christopher Bablin
Associate Consultant

Reviewed By:

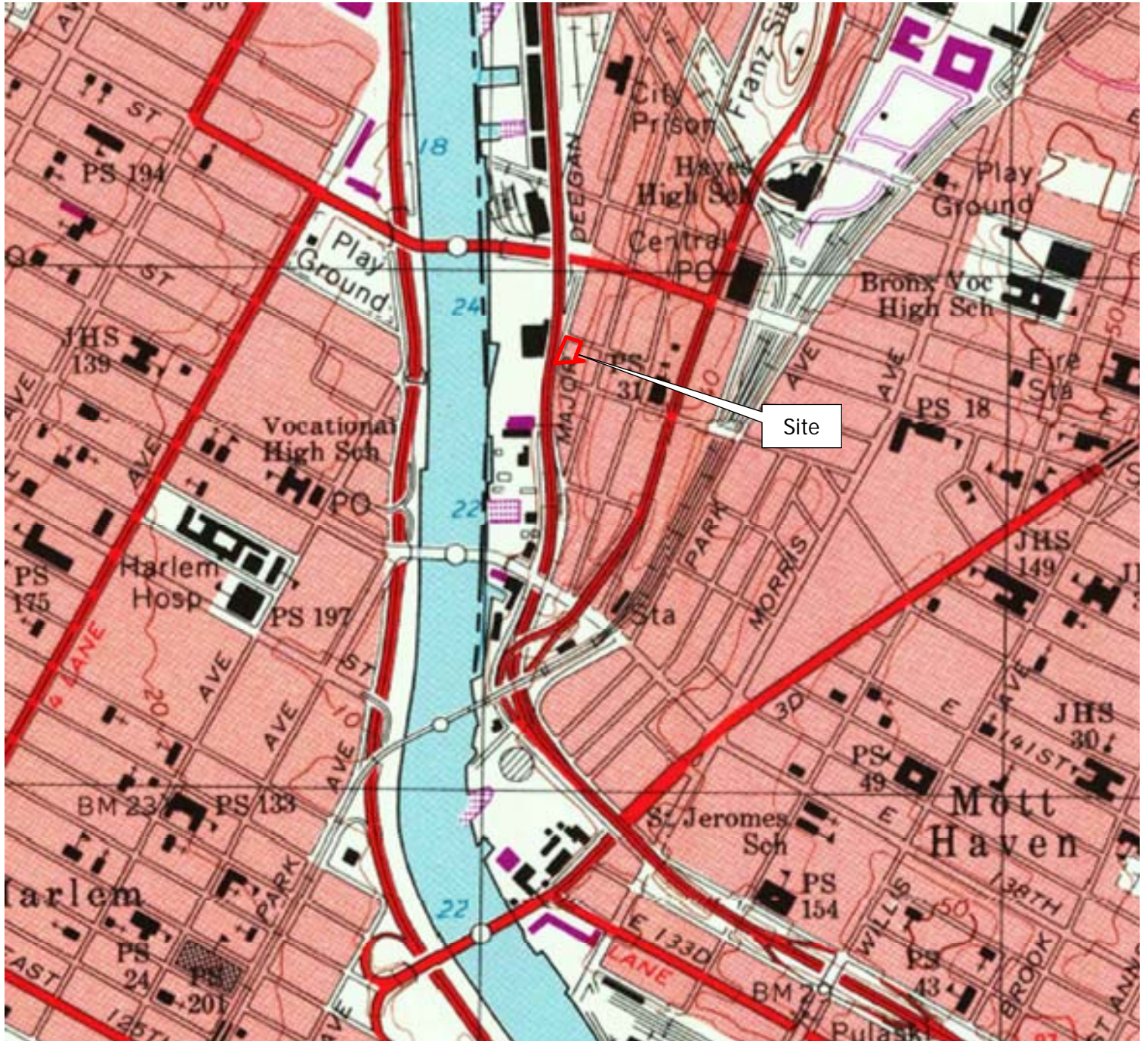
DRAFT

John Copman
Senior Author

10.0 REFERENCES

Item	Date(s)	Source
Topographic Map Central Park, New York Quadrangle	1995	USGS
Regulatory Database Report	August 2015	ERIS
Assessor's Information and Parcel Map	August 2015	New York City Finance Department ACRIS
Soils Information	August 2015	USDA Web Soil Survey websoilsurvey.nrcs.usda.gov
Radon Zone Information	1993	US EPA Map of Radon Zones epa.gov/radon/zonemap.html
Water Quality Report	August 2015	NYCDEP
Depth to Groundwater Information	August 2015	USGS Water Watch data
Historical fire insurance maps	1902, 1908, 1947, 1951, 1977, 1978, 1980, 1984, 1986, and 1989	ERIS
Aerial Photographs	1954-2014	NETR and GoogleEarth
Oil and Gas Wells Information	August 2015	http://www.dec.ny.gov/imsmaps/minerals/viewer.htm
City Directories	1932 to 2007	Historic Information Gatherers
Building Records	1954-2011	bisweb.nyc.gov
UST Records	August 2015	http://www.dec.ny.gov
LUST Information	August 2015	http://www.dec.ny.gov/chemical/8437.htm

FIGURES



Legend: Approximate Property Boundary ——

Source: USGS Topographic Map *Central Park, New York* (1995)



Figure 1: TOPOGRAPHIC MAP

440 Exterior Street, Bronx, New York 10451

Project Number: 347379

AEI
Consultants



Legend

Estimated Groundwater Flow Direction 

Approximate Property Boundary 

Listed in Environmental Database Report *



Figure 2: SITE MAP

440 Exterior Street, Bronx, New York 10451
Project Number: 347379



APPENDIX A

PROPERTY PHOTOGRAPHS



1. Property signage along Exterior Street



2. Northern elevation of building, facing south



3. Southern elevation of building, facing northeast



4. Exterior yard, southern portion of property, facing east



5. Offices



6. Garage area



7. Paint storage area



8. Flammables cabinets



9. Welding and cutting equipment



10. Machinery inside building



11. Poly drums of hydraulic oil and Diesel exhaust fluid



12. MSDSs, and Right to know information posted



13. Gas-fired ceiling-mounted heater



14. Adjacent property to the north-building under construction at intersection of Exterior and E 146th Streets



15. Adjacent property to the south-Rocket Box, Building 2-along East 144th Street



16. Adjacent property to the east-Jesse Shapiro Mirror and Glass



17. Adjacent property to the west-Exterior Street, and Major Deegan Expressway (elevated). Beyond is Frieman Coated Fabric



18. School bus storage yard located to the west-southwest

APPENDIX B
REGULATORY DATABASE

ERIS
ENVIRONMENTAL RISK INFORMATION SERVICE



DATABASE REPORT



Project Property: 347379 AC
440 Exterior Street
Bronx NY 10451
91489

P.O. Number:

Report Type: Database Report + FIMs

Order #: 20150813118

Requested by: AEI Consultants

Date: August 17, 2015

Ecolog ERIS Ltd.
Environmental Risk Information
Service Ltd. (ERIS)
A division of Glacier Media Inc.
P: 1.866.517.5204
E: info@erisinfo.com
www.erisinfo.com

Table of Contents

Table of Contents.....	1
Executive Summary.....	2
Executive Summary: Report Summary.....	3
Executive Summary: Site Report Summary - Project Property.....	5
Executive Summary: Site Report Summary - Surrounding Properties.....	6
Executive Summary: Summary by Data Source.....	25
Map.....	48
Aerial.....	51
Detail Report.....	52
Unplottable Summary.....	597
Unplottable Report.....	602
Appendix: Database Descriptions.....	783
Definitions.....	791

Notice: IMPORTANT LIMITATIONS and YOUR LIABILITY

Reliance on information in Report: This report DOES NOT replace a full Phase I Environmental Site Assessment but is solely intended to be used as a database review of environmental records.

License for use of information in Report: No page of this report can be used without this cover page, this notice and the project property identifier. The information in Report(s) may not be modified or re-sold.

Your Liability for misuse: Using this Service and/or its reports in a manner contrary to this Notice or your agreement will be in breach of copyright and contract and ERIS may obtain damages for such mis-use, including damages caused to third parties, and gives ERIS the right to terminate your account, rescind your license to any previous reports and to bar you from future use of the Service.

No warranty of Accuracy or Liability for ERIS: The information contained in this report has been produced by EcoLog Environmental Risk Information Services Ltd ("ERIS") using various sources of information, including information provided by Federal and State government departments. The report applies only to the address and up to the date specified on the cover of this report, and any alterations or deviation from this description will require a new report. This report and the data contained herein does not purport to be and does not constitute a guarantee of the accuracy of the information contained herein and does not constitute a legal opinion nor medical advice. Although ERIS has endeavored to present you with information that is accurate, EcoLog ERIS disclaims, any and all liability for any errors, omissions, or inaccuracies in such information and data, whether attributable to inadvertence, negligence or otherwise, and for any consequences arising therefrom. Liability on the part of EcoLog ERIS is limited to the monetary value paid for this report.

Trademark and Copyright: You may not use the ERIS trademarks or attribute any work to ERIS other than as outlined above. This Service and Report(s) are protected by copyright owned by EcoLog ERIS Ltd. Copyright in data used in the Service or Report(s) (the "Data") is owned by EcoLog ERIS or its licensors. The Service, Report(s) and Data may not be copied or reproduced in whole or in any substantial part without prior written consent of EcoLog ERIS.

Executive Summary

Property Information:

Project Property: 347379 AC
440 Exterior Street Bronx NY 10451

P.O. Number: 91489

Coordinates:

Latitude: 40.817744
Longitude: -73.930394
UTM Northing: 4,519,075.63
UTM Easting: 590,203.61
UTM Zone: UTM Zone 18T

Elevation: 8 FT

Order Information:

Order No.: 20150813118
Date Requested: 17/08/2015
Requested by: AEI Consultants
Report Type: Database Report + FIMs

Ancillary Products:

City Directory Search 1 Street Search
Fire Insurance Maps US Fire Insurance Maps

Executive Summary: Report Summary

Database	Searched	Search Radius	Project Property	Within 0.12mi	0.12mi to 0.25mi	0.25mi to 0.50mi	0.50mi to 1.00mi	Total
Standard Environmental Records								
Federal								
NPL	Y	1.00	0	0	0	0	0	0
PROPOSED NPL	Y	1.00	0	0	0	0	0	0
DELISTED NPL	Y	0.50	0	0	0	0	-	0
CERCLIS	Y	0.50	0	0	0	0	-	0
CERCLIS NFRAP	Y	0.50	0	0	0	0	-	0
CERCLIS LIENS	Y	PO	0	-	-	-	-	0
RCRA CORRACTS	Y	1.00	0	0	0	0	0	0
RCRA TSD	Y	0.50	0	0	0	1	-	1
RCRA GEN	Y	0.25	0	6	12	-	-	18
RCRA NON GEN	Y	0.25	0	11	27	-	-	38
FED ENG	Y	0.50	0	0	0	0	-	0
FED INST	Y	0.50	0	0	0	0	-	0
ERNS 1982 TO 1986	Y	PO	0	-	-	-	-	0
ERNS 1987 TO 1989	Y	PO	0	-	-	-	-	0
ERNS	Y	PO	0	-	-	-	-	0
FED BROWNFIELDS	Y	0.50	0	0	0	0	-	0
State								
SHWS	Y	1.00	0	0	1	2	5	8
VAPOR	Y	1.00	0	0	0	1	0	1
SWF/LF	Y	0.50	0	3	1	2	-	6
LEAKING TANKS	Y	0.50	0	4	9	44	-	57
UST	Y	0.25	0	4	21	-	-	25
AST	Y	0.25	0	8	16	-	-	24
TANKS	Y	0.25	0	2	0	-	-	2
CBS	Y	0.25	0	0	0	-	-	0
MOSF	Y	0.50	0	0	0	0	-	0
NY ENG	Y	0.50	0	0	2	1	-	3
NY INST	Y	0.50	0	0	2	1	-	3

Database	Searched	Search Radius	Project Property	Within 0.12mi	0.12mi to 0.25mi	0.25mi to 0.50mi	0.50mi to 1.00mi	Total
VCP	Y	0.50	0	0	2	0	-	2
ERP	Y	0.50	0	0	0	0	-	0
BROWNFIELDS	Y	0.50	0	2	1	2	-	5

Tribal

INDIAN LUST	Y	0.50	0	0	0	0	-	0
INDIAN UST	Y	0.25	0	0	0	-	-	0

County

CORTLAND TANKS	Y	0.25	0	0	0	-	-	0
NASSAU TANKS	Y	0.25	0	0	0	-	-	0
ROCKLAND TANKS	Y	0.25	0	0	0	-	-	0
SUFFOLK TANKS	Y	0.25	0	0	0	-	-	0
WSTCHST TANKS	Y	0.25	0	0	0	-	-	0

Additional Environmental Records

Federal

FINDS/FRS	Y	PO	0	-	-	-	-	0
TRIS	Y	PO	0	-	-	-	-	0
HMIRS	Y	0.12	0	0	-	-	-	0
NCDL	Y	PO	0	-	-	-	-	0
ODI	Y	0.50	0	0	0	0	-	0
IODI	Y	0.50	0	0	0	0	-	0
TSCA	Y	0.12	0	0	-	-	-	0
HIST TSCA	Y	0.12	0	0	-	-	-	0

State

NY SPILLS	Y	0.12	0	21	-	-	-	21
-----------	---	------	---	----	---	---	---	----

Tribal

No Tribal additional environmental record sources available for this State.

County

DELISTED TANKS	Y	0.25	0	0	0	-	-	0
E DESIGNATION	Y	0.12	0	19	-	-	-	19

Total: 0 80 94 54 5 233

* PO – Property Only

* 'Property and adjoining properties' database search radii are set at 0.25 miles.

Executive Summary: Site Report Summary - Project Property

<i>Map Key</i>	<i>DB</i>	<i>Company/Site Name</i>	<i>Address</i>	<i>Dir/Dist mi</i>	<i>Elev diff ft</i>	<i>Page Number</i>
--------------------	-----------	--------------------------	----------------	--------------------	-------------------------	------------------------

No records found in the selected databases for the project property.

Executive Summary: Site Report Summary - Surrounding Properties

Map Key	DB	Company/Site Name	Address	Dir/Dist mi	Elev Diff ft	Page Number
1	TANKS	PAY TV OF GREATER NY	140 E 146TH ST BRONX NY 10451 Site ID / Site Status: 15824 / Inactive	E/0.02	10	52
2	NY SPILLS	144-146TH ST/ROCKAWAY BCH	144-146TH ST/ROCKAWAY BCH NEW YORK CITY NY Site ID / Close Date: 315030 - 7/23/1990	E/0.02	12	52
3	BROWNFIELDS	Gateway Center at Bronx Terminal Market, Western	Exterior Street Bronx NY 10451	WSW/0.02	-1	53
4	AST	A.C. AUTO WRECKING CO. INC	475 GERARD AVENUE 475 GERARD AVE BRONX NY 10451 Site ID / Site Status: 27344 - Unregulated/Closed Tank ID / Tank Status: 59933 / Closed - Removed, 59934 / Closed - Removed	NE/0.02	6	53
4	BROWNFIELDS	500 Exterior Street, Lot B	500 Exterior Street Bronx NY 10451	NE/0.02	6	57
4	E DESIGNATION	JAI GANESH REALTY LLC	500 EXTERIOR STREET Bronx NY 10451	NE/0.02	6	58
4	NY SPILLS	UNDER CONSTRUCTION	500 EXTERIOR ST BRONX NY Site ID / Close Date: 493230 /	NE/0.02	6	60
5	E DESIGNATION	445 GERARD AVENUE LLC	445 GERARD AVENUE Bronx NY 10451	ESE/0.03	15	61
5	RCRA NON GEN	STONE SERVICES INC	445 GERARD AVE BRONX NY 10451	ESE/0.03	15	62
6	E DESIGNATION	MALONEY JAMES P	417 GERARD AVENUE Bronx NY 10451	SSE/0.03	11	64
7	NY SPILLS	MANHOLE 4505	WEST GERARD AVE/146TH ST BRONX NY Site ID / Close Date: 371579 - 8/20/2007	E/0.03	16	66

Map Key	DB	Company/Site Name	Address	Dir/Dist mi	Elev Diff ft	Page Number
8	RCRA NON GEN	PPG INDUSTRIES INC LOC #1834	441 EXTERIOR ST BRONX NY 104512008	W/0.05	-4	67
9	E DESIGNATION	444 GERARD AVENUE LLC	444 GERARD AVENUE Bronx NY 10451	ESE/0.05	21	68
10	AST	ROCKET JEWELRY BOX INC	125 EAST 144TH STREET 12E EAST 144TH STREET BRONX NY 10451 <i>Site ID / Site Status: 7341 / Active</i> <i>Tank ID / Tank Status: 24956 / In Service</i>	SE/0.06	21	70
10	E DESIGNATION	M AND N PARTNERSHIP L	121 EAST 144 STREET Bronx NY 10451	SE/0.06	21	72
10	E DESIGNATION	ROCKET JEWELRY BOX IN	404 MAJ WM DEEGAN BLVD Bronx NY 10451	SE/0.06	21	74
11	RCRA NON GEN	BARKLEY BUILDING	385 GERARD AVE - 5TH & 6TH FL BRONX NY 10451	SSE/0.06	16	76
12	E DESIGNATION	EAST 149TH REALTY COR	110 EAST 149 STREET Bronx NY 10451	NNE/0.06	5	78
13	AST	385 GERARD AVE	385 GERARD AVENUE BRONX NY 10451 <i>Site ID / Site Status: 19096 - Unregulated/Closed</i> <i>Tank ID / Tank Status: 24609 / Closed - In Place</i>	S/0.07	10	79
13	E DESIGNATION	PUBLIC STORAGE	385 GERARD AVENUE Bronx NY 10451	S/0.07	10	82
13	RCRA NON GEN	SPORT SCREEN INC	385 GERARD AVE BRONX NY 10451	S/0.07	10	84
13	RCRA NON GEN	S & S INDUSTRIES INC	385 GERARD AVE BRONX NY 10451	S/0.07	10	86
13	RCRA NON GEN	SPORT SCREEN INC	385 GERARD AVE 2ND FLOOR BRONX NY 104515441	S/0.07	10	88
13	RCRA NON GEN	CON EDISON	FRONT OF 385 GERARD AVE & 144TH ST BRONX NY 10451	S/0.07	10	90

Map Key	DB	Company/Site Name	Address	Dir/Dist mi	Elev Diff ft	Page Number
13	RCRA NON GEN	NORTHEAST LAMP RECYCLING INC	385 GERARD AVE - MAIN FLOOR BRONX NY 10451	S/0.07	10	91
13	NY SPILLS	MANHOLE 1676	385 GERARD AV BRONX NY <i>Site ID / Close Date:</i> 288208 - 1/14/2004	S/0.07	10	92
13	NY SPILLS	VS 2773	385 GERARD AVENUE AT EAST 144 STREET BRONX NY <i>Site ID / Close Date:</i> 367628 - 3/19/2007	S/0.07	10	95
14	AST	MONTAUK STUDENT TRANSPORT	399 EXTERIOR STREET BRONX NY 10451 <i>Site ID / Site Status:</i> 21702 / Active <i>Tank ID / Tank Status:</i> 53242 / Closed - Removed, 53243 / Closed - Removed, 53244 / Closed - Removed, 180248 / In Service, 180249 / In Service, 180250 / In Service, 180251 / In Service	WSW/0.07	-5	96
14	E DESIGNATION	399 EXTERIOR STREET A	399 EXTERIOR STREET Bronx NY 10451	WSW/0.07	-5	107
14	NY SPILLS	AMBOY BUS	399 EXTERIOR ST BRONX NY <i>Site ID / Close Date:</i> 348703 - 7/6/2005	WSW/0.07	-5	109
14	UST	MONTAUK STUDENT TRANSPORT	399 EXTERIOR STREET BRONX NY 10451 <i>Site ID / Site Status:</i> 21702 / Active <i>Tank ID / Tank Status:</i> 39447 / In Service, 39448 / In Service	WSW/0.07	-5	110
15	E DESIGNATION	DORMITORY AUTHORITY/N	427 WALTON AVENUE Bronx NY 10451	ESE/0.07	25	121
15	RCRA GEN	HOSTOS COMMUNITY COLLEGE - TRAILER #5	427 WALTON AVE BRONX NY 10451	ESE/0.07	25	122
15	UST	HOSTOS COMMUNITY COLLEGE	427 WALTON AVENUE BRONX NY 10451 <i>Site ID / Site Status:</i> 346914 - Unregulated/Closed <i>Tank ID / Tank Status:</i> 206617 / Closed - Removed, 206618 / Closed - Removed	ESE/0.07	25	124
16	AST	COATS NORTH AMERICA	135 EAST 144TH STREET BRONX NY 10451 <i>Site ID / Site Status:</i> 23871 / Active <i>Tank ID / Tank Status:</i> 48275 / In Service	SE/0.08	25	127
16	E DESIGNATION	DORMITORY AUTHORITY O	135 EAST 144 STREET Bronx NY 10451	SE/0.08	25	130
17	E DESIGNATION	JULDON REALTY LLC	479 WALTON AVENUE Bronx NY 10451	E/0.08	25	132

Map Key	DB	Company/Site Name	Address	Dir/Dist mi	Elev Diff ft	Page Number
17	RCRA GEN	MTA NYCT - PUMP ROOM 3213	479 WALTON AVE BRONX NY 10451	E/0.08	25	133
18	E DESIGNATION	149TH STREET LLC	100 EAST 149 STREET Bronx NY 10451	NNE/0.08	0	134
19	AST	BRONX COUNTY RECYCLING LLC	475 EXTERIOR STREET BRONX NY 10451 <i>Site ID / Site Status:</i> 21398 - Unregulated/Closed <i>Tank ID / Tank Status:</i> 66626 / Tank Converted to Non-Regulated Use, 66623 / Closed - Removed, 66624 / Closed - Removed, 66625 / Tank Converted to Non-Regulated Use	NW/0.08	-5	136
19	E DESIGNATION	RIVER EDGE REALTY COR	60 EAST 149 STREET Bronx NY 10451	NW/0.08	-5	142
19	RCRA NON GEN	COPAKE VALLEY FARM LLC	475 EXTERIOR ST BRONX NY 10451	NW/0.08	-5	144
19	NY SPILLS	EQUINOX X 149 ST OF DEGAN	475 EXTERIOR STREET BRONX NY <i>Site ID / Close Date:</i> 245003 - 1/10/1997	NW/0.08	-5	145
19	SWF/LF	Bronx County Recycling	475 EXTERIOR STREET Bronx NY 10451	NW/0.08	-5	146
19	SWF/LF	EQUINOX ASSOCIATES; INC. (UNIVERSAL DEMO)	475 EXTERIOR STREET Bronx NY 10451	NW/0.08	-5	147
19	SWF/LF	New York Recycling LLC	475 Exterior Street Bronx NY 10451	NW/0.08	-5	147
19	UST	BRONX COUNTY RECYCLING LLC	475 EXTERIOR STREET BRONX NY 10451 <i>Site ID / Site Status:</i> 21398 - Unregulated/Closed <i>Tank ID / Tank Status:</i> 38799 / Closed - Removed	NW/0.08	-5	147
20	E DESIGNATION	495 WALTON LLC	500 GERARD AVENUE Bronx NY 10451	ENE/0.09	23	154
21	AST	PANORAMIC INDUSTRIES INC	120 E 144TH ST BRONX NY 10451 <i>Site ID / Site Status:</i> 7557 / Active <i>Tank ID / Tank Status:</i> 18666 / In Service, 18667 / In Service	SSE/0.09	23	155
21	E DESIGNATION	TORI REALTY CORP	120 EAST 144 STREET Bronx NY 10451	SSE/0.09	23	159

Map Key	DB	Company/Site Name	Address	Dir/Dist mi	Elev Diff ft	Page Number
22	LEAKING TANKS	HOSTOS COMMUNITY COLLEGE	WALTON AVE EAST 144TH ST. BRONX NY <i>Site ID / Close Date:</i> 334360 - 3/14/2006	SE/0.10	28	160
22	NY SPILLS	MANHOLE # 9489	WALTON AVE EAST 144TH ST. BRONX NY <i>Site ID / Close Date:</i> 318657 - 6/1/2004	SE/0.10	28	162
23	LEAKING TANKS	CLOSED-LACKOF RECENT INFO	471 WALTON AVE NEW YORK CITY NY <i>Site ID / Close Date:</i> 327563 - 3/4/2003	ENE/0.10	28	163
24	NY SPILLS	PHASE 2	110 E 149TH ST BRONX NY <i>Site ID / Close Date:</i> 501049 /	NNE/0.10	1	165
25	NY SPILLS	475 WALTON AVENUE	475 WALTON AVENUE BRONX NY <i>Site ID / Close Date:</i> 91133 - 2/11/2003	ENE/0.10	28	166
26	E DESIGNATION	CG EDUCATIONAL HOLDIN	370 GERARD AVENUE Bronx NY 10451	SSE/0.11	21	167
27	NY SPILLS	MANHOLE #4506	149TH & GERARD AVE BRONX NY <i>Site ID / Close Date:</i> 348709 - 1/9/2006	NE/0.11	7	169
28	RCRA GEN	NYS DOT BIN 106745A	I-87 1MI S OF I-95 OVER RAMP MAJOR DEEGAN EXPWY NB BRONX NY 10451	N/0.11	-3	170
29	RCRA NON GEN	CON EDISON MANHOLE 4506	E 149TH ST & GERARD AVE BRONX NY 10451	NNE/0.11	7	171
29	NY SPILLS	207264; swc Gerard Ave & E149 St	swc Gerard Ave & E149 St Bronx NY <i>Site ID / Close Date:</i> 399245 - 8/7/2007	NNE/0.11	7	172
29	NY SPILLS	MANHOLE#4510	EAST 149 ST/GERARD AVE BRONX NY <i>Site ID / Close Date:</i> 161800 - 9/21/2004	NNE/0.11	7	173
30	AST	PUBLIC SCHOOL 31 - BRONX	425 GRAND CONCOURSE BRONX NY 10451 <i>Site ID / Site Status:</i> 17363 / Active <i>Tank ID / Tank Status:</i> 34032 / In Service	ESE/0.11	31	175
30	NY SPILLS	FORMER SCHOOL PS31X	425 GRAND CONCOURSE BRONX NY <i>Site ID / Close Date:</i> 386548 - 1/28/2008	ESE/0.11	31	177

Map Key	DB	Company/Site Name	Address	Dir/Dist mi	Elev Diff ft	Page Number
31	RCRA GEN	NYS DOT BIN 106680A	I-87 OVER E 149TH ST S OF E 145TH ST BRIDGE BRONX NY 10451	N/0.11	-3	179
32	NY SPILLS	MOBIL	99 EAST 149TH STREET NEW YORK CITY NY <i>Site ID / Close Date:</i> 272853 - 4/10/1990	NNE/0.11	8	180
33	RCRA GEN	HOME DEPOT #HD6891	600 EXTERIOR STREET BRONX NY 10451	N/0.11	-2	181
34	E DESIGNATION	BORDEN REALTY CORP	355 EXTERIOR STREET Bronx NY 10451	SSW/0.12	2	185
35	TANKS	VERIZON NEW YORK INC (NY90596)	325 EXTERIOR STREET BRONX NY 10451 <i>Site ID / Site Status:</i> 24902 / Active	SSW/0.12	2	187
35	NY SPILLS	VERIZON BUILDING	325 EXTERIOR STREET BRONX NY <i>Site ID / Close Date:</i> 358298 - 2/21/2007	SSW/0.12	2	187
36	E DESIGNATION	AREC 9, LLC	391 GRAND CONCOURSE Bronx NY 10451	SE/0.12	30	188
37	RCRA NON GEN	NYS DOT - CONTRACT D253704	ADJACENT TO 725 EXTERIOR ST BENEATH RAMP A BRONX NY 10451	N/0.12	-2	190
38	LEAKING TANKS	SPARTAN PETROLEUM/ MOBIL STATION	99 EAST 149TH ST BRONX NY <i>Site ID / Close Date:</i> 268763 - 11/13/2008	NNE/0.13	2	192
38	LEAKING TANKS	MOBIL	99 EAST 149TH ST BRONX NY <i>Site ID / Close Date:</i> 268761 - 3/4/2003	NNE/0.13	2	195
38	RCRA GEN	BP WEST COAST PRODUCTS #13990	99 E 149TH ST BRONX NY 10451	NNE/0.13	2	196
38	NY SPILLS	AMOCO	99 EAST 149TH ST BRONX NY <i>Site ID / Close Date:</i> 268760 - 12/10/2003	NNE/0.13	2	198
38	NY SPILLS	MANHATTAN WEST 09 DOS -DDC	99 EAST 149TH ST BRONX NY <i>Site ID / Close Date:</i> 98782 - 10/13/2011	NNE/0.13	2	200

Map Key	DB	Company/Site Name	Address	Dir/Dist mi	Elev Diff ft	Page Number
38	NY SPILLS	AMOCO	99 EAST 149TH ST BRONX NY <i>Site ID / Close Date:</i> 268762 - 11/7/1997	NNE/0.13	2	202
38	NY SPILLS	MOBIL	99 EAST 149TH ST BRONX NY <i>Site ID / Close Date:</i> 272854 - 4/6/2004	NNE/0.13	2	203
38	NY SPILLS	AMOCO SERVICE STATION	99 EAST 149TH STREET BRONX NY <i>Site ID / Close Date:</i> 272852 - 1/14/2004	NNE/0.13	2	205
38	UST	MOBIL S/S 17-KRQ BRONX TERMINA	99 EAST 149TH STREET BRONX NY 10451 <i>Site ID / Site Status:</i> 5139 / Inactive <i>Tank ID / Tank Status:</i> 27340 / Closed - Removed, 27341 / Closed - Removed, 27342 / Closed - Removed, 27343 / Closed - Removed, 27344 / Closed - Removed, 27345 / Tank Converted to Non-Regulated Use, 27346 / Tank Converted to Non-Regulated Use	NNE/0.13	2	206
39	AST	HOSTOS COMMUNITY COLLEGE	475 GRAND CONCOURSE BRONX NY 10451 <i>Site ID / Site Status:</i> 1821 / Inactive <i>Tank ID / Tank Status:</i> 3035 / Inactive Site (Active Tank), 3036 / Inactive Site (Active Tank)	ENE/0.13	32	213
39	RCRA GEN	HOSTOS COMMUNITY COLLEGE	475 GRAND CONCOURSE BRONX NY 104515307	ENE/0.13	32	217
39	UST	POWER TEST00129	475 GRAND CONCOURSE BRONX NY 10451 <i>Site ID / Site Status:</i> 4872 - Unregulated/Closed <i>Tank ID / Tank Status:</i> 8192 / Temporarily Out of Service, 8193 / Temporarily Out of Service, 8194 / Temporarily Out of Service, 8195 / Temporarily Out of Service, 8196 / Temporarily Out of Service, 8197 / Temporarily Out of Service, 8198 / Temporarily Out of Service, 8199 / Temporarily Out of Service, 8200 / Temporarily Out of Service, 8201 / Temporarily Out of Service, 8202 / Temporarily Out of Service, 8203 / Temporarily Out of Service	ENE/0.13	32	218
40	AST	RIVER GAS & WASH CORP	99-113 149TH STREET BRONX NY 10451 <i>Site ID / Site Status:</i> 22606 / Active <i>Tank ID / Tank Status:</i> 62526 / In Service	NNW/0.13	-4	230
40	UST	RIVER GAS & WASH CORP	99-113 149TH STREET BRONX NY 10451 <i>Site ID / Site Status:</i> 22606 / Active <i>Tank ID / Tank Status:</i> 43121 / In Service, 43122 / In Service, 43123 / In Service, 43124 / In Service, 43125 / In Service, 49295 / In Service, 49296 / In Service, 49297 / In Service, 49298 / In Service	NNW/0.13	-4	241
41	RCRA NON GEN	CON EDISON SERVICE BOX: 7105	91 E 149TH ST FRONT OF BRONX NY 10451	NNW/0.13	-4	253
42	RCRA NON GEN	CON EDISON MANHOLE 4874	144TH ST & GRAND CONCOURSE BRONX NY 10451	SE/0.14	29	254
43	RCRA NON GEN	WEDTECH CORP	350 GERARD AVE BRONX NY 104515432	S/0.14	22	255

Map Key	DB	Company/Site Name	Address	Dir/Dist mi	Elev Diff ft	Page Number
43	UST	350 GERARD CORPORATION	350 GERARD AVENUE BRONX NY 10464 <i>Site ID / Site Status:</i> 24238 - Unregulated/Closed <i>Tank ID / Tank Status:</i> 49709 / Closed - In Place, 49710 / Closed - In Place	S/0.14	22	256
44	RCRA NON GEN	LUIGI RENALDO AUTO CENTER	325 EXTERIOR ST BRONX NY 104512012	SSW/0.14	2	259
45	UST	U-HAUL CO OF METRO NY	368 WALTON AVENUE BRONX NY 10451 <i>Site ID / Site Status:</i> 1923 - Unregulated/Closed <i>Tank ID / Tank Status:</i> 3174 / Closed - In Place	SSE/0.15	27	261
46	RCRA NON GEN	NYC DEPT OF SANITATION	125 E 149TH ST BRONX NY 104515343	NE/0.15	18	263
46	UST	DSNY M DISTRICT 9 GARAGE	125 EAST 149TH STREET BRONX NY 10451 <i>Site ID / Site Status:</i> 20053 / Active <i>Tank ID / Tank Status:</i> 36118 / Closed - In Place, 36119 / Closed - In Place, 36120 / Closed - In Place, 36121 / Closed - In Place, 36122 / Closed - In Place, 36123 / Closed - In Place, 36124 / Closed - In Place, 36125 / Closed - In Place, 36126 / Closed - In Place, 60364 / In Service, 60365 / In Service, 60366 / In Service, 55704 / In Service, 174057 / In Service, 174069 / Closed - In Place	NE/0.15	18	265
47	RCRA NON GEN	CON EDISON SERVICE BOX: 7108	37 E 149TH ST FRONT OF BRONX NY 10451	NNW/0.15	-6	280
48	RCRA GEN	PROW BUILDING	560 EXTERIOR ST BRONX NY 10451	N/0.15	-2	281
49	LEAKING TANKS	500 GRAND CONCOURSE	500 GRAND CONCOURSE NEW YORK CITY NY <i>Site ID / Close Date:</i> 92997 - 9/30/1992	E/0.16	34	282
50	AST	585 GERARD AVENUE CORP.	585 GERARD AVENUE BRONX NY 10451 <i>Site ID / Site Status:</i> 1557 - Unregulated/Closed <i>Tank ID / Tank Status:</i> 2646 / Closed - In Place	NNE/0.16	2	284
51	AST	424-430 GRAND CONCOURSE	424-430 GRAND CONCOURSE 424 GRAND CONCOURSE BRONX NY 10451 <i>Site ID / Site Status:</i> 20735 / Active <i>Tank ID / Tank Status:</i> 37029 / In Service	ESE/0.16	32	286
51	AST	A J GRIFFEN CORP	424 GRAND CONCOURSE BRONX NY 10451 <i>Site ID / Site Status:</i> 13855 / Inactive <i>Tank ID / Tank Status:</i> 26081 / Tank Converted to Non-Regulated Use	ESE/0.16	32	288
52	RCRA NON GEN	CON EDISON SERVICE BOX: 4883	450 GRAND CONCOURSE BRONX NY 10452	E/0.16	32	291

Map Key	DB	Company/Site Name	Address	Dir/Dist mi	Elev Diff ft	Page Number
53	AST	GRAND CONCOURSE U-HAUL REPAIR	350 WALTON AVENUE BRONX NY 10451 <i>Site ID / Site Status:</i> 489275 / Active <i>Tank ID / Tank Status:</i> 250331 / In Service, 250334 / In Service, 250330 / In Service	SSE/0.16	25	292
53	RCRA NON GEN	U-HAUL	350 WALTON AVE BRONX NY 104515413	SSE/0.16	25	296
54	UST	BRONX HOUSE OF DETENTION FOR MEN	653 RIVER AVENUE BRONX NY 10451 <i>Site ID / Site Status:</i> 5646 - Unregulated/Closed <i>Tank ID / Tank Status:</i> 5703 / Closed - Removed, 5704 / Closed - Removed, 5705 / Closed - Removed, 5706 / Closed - Removed, 180881 / Tank Converted to Non-Regulated Use, 180882 / Tank Converted to Non-Regulated Use, 180883 / Tank Converted to Non-Regulated Use	N/0.16	-1	298
55	AST	388-390 GRAND CONCOURSE	388-390 GRAND CONCOURSE 388 GRAND CONCOURSE BRONX NY 10451 <i>Site ID / Site Status:</i> 23156 - Unregulated/Closed <i>Tank ID / Tank Status:</i> 44884 / Closed - Removed	SE/0.16	24	306
56	RCRA NON GEN	CON EDISON MANHOLE 4492	GERARD AVE & E 140TH ST BRONX NY 10451	S/0.17	7	308
57	RCRA GEN	MTA NYCT - 149TH ST GRAND CONCOURSE STA	E 149TH ST & GRAND CONCOURSE 2 & 5 LINE BRONX NY 10451	ENE/0.17	35	309
57	RCRA GEN	CON EDISON	E 149TH ST & GRAND CONCOURSE BRONX NY 10455	ENE/0.17	35	311
58	RCRA NON GEN	CON EDISON	GERARD AVE & E 150TH ST BRONX NY 10453	NNE/0.18	15	311
59	LEAKING TANKS	GRAND CONCOURSE REALTY CO	557 GRAND CONCOURSE BRONX NY <i>Site ID / Close Date:</i> 108555 - 10/1/2004	ENE/0.18	37	312
59	RCRA NON GEN	AMOCO SERVICE STATION	557 GRAND CONCOURSE BRONX NY 10451	ENE/0.18	37	313
59	UST	JOSE PEREZ	557 GRAND CONCOURSE BRONX NY 10450 <i>Site ID / Site Status:</i> 21647 / Inactive <i>Tank ID / Tank Status:</i> 39361 / Tank Converted to Non-Regulated Use, 39362 / Tank Converted to Non-Regulated Use, 39363 / Tank Converted to Non-Regulated Use, 39364 / Tank Converted to Non-Regulated Use, 39365 / Tank Converted to Non-Regulated Use	ENE/0.18	37	315
59	UST	557 GRAND CONCOURSE	557 GRAND CONCOURSE BRONX NY 10451 <i>Site ID / Site Status:</i> 7375 - Unregulated/Closed <i>Tank ID / Tank Status:</i> 9620 / Closed - Removed, 9621 / Closed - Removed, 9622 / Closed - Removed, 49018 / Closed - Removed, 49019 / Closed - Removed	ENE/0.18	37	320

Map Key	DB	Company/Site Name	Address	Dir/Dist mi	Elev Diff ft	Page Number
60	LEAKING TANKS	138 EAST 150TH STREET	138 EAST 150TH STREET BRONX NY <i>Site ID / Close Date:</i> 284811 - 12/10/1993	NE/0.18	29	326
61	RCRA NON GEN	CON EDISON TRANSFORMER MANHOLE 647	WALTON AVE & E 140TH ST E SIDE 26 FEET S OF BRONX NY 10451	S/0.18	23	327
62	AST	HOSTOS COMMUNITY COLLEGE	500 GRAND CONCOURSE BRONX NY 10451 <i>Site ID / Site Status:</i> 19756 / Active <i>Tank ID / Tank Status:</i> 66380 / In Service, 66381 / In Service, 182539 / In Service, 182540 / In Service, 182541 / In Service	E/0.18	30	328
62	RCRA NON GEN	HOSTOS COMMUNITY COLLEGE	500 GRAND CONCOURSE BRONX NY 10451	E/0.18	30	341
62	UST	HOSTOS COMMUNITY COLLEGE	500 GRAND CONCOURSE BRONX NY 10451 <i>Site ID / Site Status:</i> 19756 / Active <i>Tank ID / Tank Status:</i> 196325 / Closed - Removed, 196326 / Closed - Removed, 35418 / In Service, 35419 / In Service, 35420 / In Service, 54820 / Closed - In Place	E/0.18	30	343
63	AST	ENGINE COMPANY 41	150 E. 150TH STREET BRONX NY 10451 <i>Site ID / Site Status:</i> 26413 - Unregulated/Closed <i>Tank ID / Tank Status:</i> 58143 / Closed - Removed	NE/0.18	35	355
64	RCRA NON GEN	CON EDISON	E 140TH ST & WALTON AVE BRONX NY 10451	S/0.18	22	358
65	LEAKING TANKS	NYCDOS TANK TEST FAILURE	545 GERARD AVE / 125 EAST 149TH STREET BRONX NY <i>Site ID / Close Date:</i> 467515 - 9/18/2012	NNE/0.18	14	358
65	LEAKING TANKS	NYC DEPT OF SANITATION TTF	545 GERARD AVE BRONX NY <i>Site ID / Close Date:</i> 466706 - 9/26/2012	NNE/0.18	14	360
66	RCRA GEN	MERIT OIL CORP	370 GRAND CONCOURSE AVE BRONX NY 104515409	SE/0.19	23	361
66	RCRA NON GEN	A C A AMOCO #594	350 GRAND CONCOURSE BLVD BRONX NY 104515409	SE/0.19	23	362
66	UST	GRAND CONCOURSE PETROLEUM, LLC	350 GRAND CONCOURSE BRONX NY 10451 <i>Site ID / Site Status:</i> 22095 / Active <i>Tank ID / Tank Status:</i> 41289 / Closed - Removed, 41290 / Closed - Removed, 41291 / Closed - Removed, 41292 / Closed - Removed, 41293 / Closed - Removed, 62366 / In Service, 62367 / In Service, 62368 / In Service	SE/0.19	23	364
66	UST	MERIT GRAND CONCOURSE	370 GRAND CONCOURSE BRONX NY 10451	SE/0.19	23	373

Map Key	DB	Company/Site Name	Address	Dir/Dist mi	Elev Diff ft	Page Number
67	BROWNFIELDS	295 Locust Avenue	<p>Site ID / Site Status: 13736 - Unregulated/Closed Tank ID / Tank Status: 30650 / Closed - Removed, 30651 / Closed - Removed, 30652 / Closed - Removed, 30654 / Closed - Removed, 30655 / Closed - Removed, 30653 / Closed - Removed</p> Locust Ave, E. 139th, E. 140th and E. 141st Sts. Bronx NY 10454	SSE/0.19	22	380
67	NY ENG	295 Locust Avenue	Locust Ave, E. 139th, E. 140th and E. 141st Sts. Bronx NY 10454	SSE/0.19	22	381
67	NY INST	295 Locust Avenue	Locust Ave, E. 139th, E. 140th and E. 141st Sts. Bronx NY 10454	SSE/0.19	22	381
68	AST	BEN-GOMO REALTY, INC.	301 WALTON AVENUE BRONX NY 10454	S/0.19	19	382
69	VCP	CE - E. 138th St. - Bronx Works	East 138th - East 140th Sts. Bronx NY 10454	SSE/0.19	22	385
70	RCRA NON GEN	557 GRAND CONCOURSE	557 GRAND CONCOURSE NEW YORK NY 10451	ENE/0.19	41	385
71	AST	EAGLE AUTO REPAIR CORP	341 GRAND CONCOURSE BRONX NY 10451	SSE/0.19	21	387
72	RCRA NON GEN	CON EDISON	E 150 ST & EXTERIOR ST BRONX NY 10459	N/0.19	-3	389
72	UST	BRONX TERMINAL MARKET WATERFRONT PARK	EXTERIOR STREET & EAST 150TH STREET HARLEM RIVER WATERFRONT BRONX NY 10451	N/0.19	-3	390
73	RCRA GEN	CON EDISON MANHOLE: 23262	291 EXTERIOR ST BRONX NY 10451	SSW/0.20	-6	401
73	RCRA NON GEN	CON ED - EXTERIOR ST STORAGE YARD	281 EXTERIOR ST BRONX NY 10462	SSW/0.20	-6	402

Map Key	DB	Company/Site Name	Address	Dir/Dist mi	Elev Diff ft	Page Number
73	SWF/LF	CON-EDISON @ SERVICE CENTER	281 EXTERIOR STREET Bronx NY 10451	SSW/0.20	-6	403
74	AST	NEW YORK STATE ARMORY	2366 FIFTH AVENUE NEW YORK NY 10037 <i>Site ID / Site Status:</i> 18894 - Unregulated/Closed <i>Tank ID / Tank Status:</i> 9306 / Closed - Removed, 9307 / Closed - Removed	W/0.20	-6	404
74	UST	NEW YORK STATE ARMORY	2366 FIFTH AVENUE NEW YORK NY 10037 <i>Site ID / Site Status:</i> 18894 - Unregulated/Closed <i>Tank ID / Tank Status:</i> 42684 / Closed - Removed, 42685 / Closed - Removed, 9308 / Closed - Removed	W/0.20	-6	410
75	AST	287 WALTON AVE.	287 WALTON AVENUE BRONX NY 10451 <i>Site ID / Site Status:</i> 27450 / Active <i>Tank ID / Tank Status:</i> 60081 / In Service	S/0.21	16	416
76	LEAKING TANKS	USPS VEHICLE MAINT. FAC.	580 GERARD AVENUE NEW YORK CITY NY <i>Site ID / Close Date:</i> 231377 - 5/11/2001	NNE/0.21	16	418
76	RCRA GEN	US POSTAL SERVICE - VMF	580 GERARD AVE BRONX NY 10451	NNE/0.21	16	420
76	RCRA NON GEN	US POSTAL SERVICE - VMF	580 GERARD AVE BRONX NY 104515242	NNE/0.21	16	423
76	UST	580 GERARD AVENUE	580 GERARD AVENUE BRONX NY 10451 <i>Site ID / Site Status:</i> 21056 / Active <i>Tank ID / Tank Status:</i> 37901 / Closed - Removed, 37902 / Closed - Removed, 37903 / Closed - Removed, 37904 / Closed - Removed, 37905 / Closed - Removed, 37906 / Closed - Removed, 37907 / Closed - Removed, 37908 / Closed - Removed, 37909 / Closed - Removed, 37910 / Closed - Removed, 59424 / In Service	NNE/0.21	16	425
76	UST	VEHICLE MAINTENANCE FACILITY	580 GERARD AVENUE BRONX NY 10451 <i>Site ID / Site Status:</i> 15804 - Unregulated/Closed <i>Tank ID / Tank Status:</i> 35352 / Closed - Removed, 35353 / Closed - Removed, 35354 / Closed - Removed, 35355 / Closed - Removed, 35356 / Closed - Removed, 35357 / Closed - Removed, 35358 / Closed - Removed, 35359 / Closed - Removed, 35360 / Closed - Removed	NNE/0.21	16	436
77	AST	BOULEVARD CAR WASH OF N.Y. INC.	315 GRAND CONCOURSE BRONX NY 10451 <i>Site ID / Site Status:</i> 19315 / Active <i>Tank ID / Tank Status:</i> 181887 / In Service, 181888 / In Service, 181889 / In Service, 181890 / In Service, 181891 / In Service	SSE/0.22	20	444
77	RCRA NON GEN	GRAND OPERATING CORP	315 GRAND CONCOURSE BRONX NY 10451	SSE/0.22	20	458
77	UST	BOULEVARD CAR WASH OF N.Y. INC.	315 GRAND CONCOURSE BRONX NY 10451 <i>Site ID / Site Status:</i> 19315 / Active <i>Tank ID / Tank Status:</i> 22923 / Closed - Removed, 22924 / Closed - Removed, 22925 / Closed - Removed, 22926 / Closed - Removed, 22927 / Closed - Removed, 22928 / Closed - Removed, 22929 / Closed - Removed, 22930 / Closed - Removed	SSE/0.22	20	460

Map Key	DB	Company/Site Name	Address	Dir/Dist mi	Elev Diff ft	Page Number
78	AST	BRONX PROCESSING & DISTRIBUTION CENTER	558-582 GRAND CONCOURSE AVE. 558 GRAND CONCOURSE BRONX NY 10454-9998 <i>Site ID / Site Status:</i> 21070 / Active <i>Tank ID / Tank Status:</i> 37927 / In Service	ENE/0.22	36	474
78	RCRA GEN	USPS - BRONX	558 GRAND CONCOURSE BRONX NY 104519731	ENE/0.22	36	478
78	UST	BRONX PROCESSING & DISTRIBUTION CENTER	558-582 GRAND CONCOURSE AVE. 558 GRAND CONCOURSE BRONX NY 10454-9998 <i>Site ID / Site Status:</i> 21070 / Active <i>Tank ID / Tank Status:</i> 60306 / Closed - In Place, 60307 / Closed - In Place	ENE/0.22	36	480
79	LEAKING TANKS	310 WALTON AVENUE	310 WALTON AVENUE BRONX NY <i>Site ID / Close Date:</i> 79679 - 2/2/1994	S/0.22	21	484
79	RCRA NON GEN	B & M LINEN CORP	310 WALTON AVE BRONX NY 104515428	S/0.22	21	485
79	UST	310 WALTON AVENUE	310 WALTON AVENUE BRONX NY 10451 <i>Site ID / Site Status:</i> 27439 - Unregulated/Closed <i>Tank ID / Tank Status:</i> 60069 / Closed - In Place	S/0.22	21	487
80	RCRA GEN	CON EDISON	W 142ND ST & 5TH AVE NEW YORK NY 10037	W/0.22	-5	490
80	RCRA GEN	CON EDISON	W 142ND ST & 5TH AVE NEW YORK NY 10037	W/0.22	-5	490
81	RCRA NON GEN	CON EDISON VAULT 4154	E 150TH ST & GRAND CONCOURSE BRONX NY 10451	ENE/0.22	43	491
82	AST	PEGUERO BROTHERS REPAIR SHOP	338 GRAND CONCOURSE BRONX NY 10451 <i>Site ID / Site Status:</i> 381648 / Active <i>Tank ID / Tank Status:</i> 217281 / In Service	SSE/0.22	23	492
83	LEAKING TANKS	318 GRAND CONCOURSE/BX	318 GRAND CONCOURSE NEW YORK CITY NY <i>Site ID / Close Date:</i> 231267 - 9/6/1989	SSE/0.22	20	495
84	RCRA GEN	CON EDISON	HARLEM RIVER DR & W 141TH ST NEW YORK NY 10037	WSW/0.22	-6	496
85	RCRA NON GEN	CON EDISON SERVICE BOX: 6875	E 144TH ST & PARK AVE BRONX NY 10462	ESE/0.22	11	496

Map Key	DB	Company/Site Name	Address	Dir/Dist mi	Elev Diff ft	Page Number
86	RCRA NON GEN	CON EDISON SERVICE BOX: 20730	PARK AVE & E 146TH ST BRONX NY 10458	ESE/0.23	11	497
87	RCRA NON GEN	AUTORAMA ENTERPRISES OF BRONX	610 GERARD AVE BRONX NY 10451	NNE/0.23	17	498
88	NY ENG	2350 Fifth Ave., New York (aka, PS 141)	2340 & 2350 Fifth Avenue New York NY 10037	WSW/0.24	-4	500
88	NY INST	2350 Fifth Ave., New York (aka, PS 141)	2340 & 2350 Fifth Avenue New York NY 10037	WSW/0.24	-4	500
88	SHWS	2350 Fifth Ave., New York (aka, PS 141)	2340 & 2350 Fifth Avenue New York NY 10037	WSW/0.24	-4	501
89	UST	255 EXTERIOR STREET, LLC	255 EXTERIOR STREET BRONX NY 10451 Site ID / Site Status: 351975 - Unregulated/Closed Tank ID / Tank Status: 207900 / Closed - Removed, 207901 / Closed - Removed, 207902 / Closed - Removed	SSW/0.24	-4	502
90	RCRA GEN	2350 FIFTH AVENUE CORP	2350 5TH AVE NEW YORK NY 100371101	WSW/0.24	-3	507
90	RCRA NON GEN	VAN GOGH CLEANERS	2350 FIFTH AVE NEW YORK NY 10014	WSW/0.24	-3	509
90	UST	2350 FIFTH AVENUE CORP.	2350 FIFTH AVENUE NEW YORK NY 10037 Site ID / Site Status: 22428 - Unregulated/Closed Tank ID / Tank Status: 42763 / Closed - Removed, 42764 / Closed - In Place	WSW/0.24	-3	511
90	VCP	2350 Fifth Avenue	2350 Fifth Avenue New York NY 10037	WSW/0.24	-3	515
91	LEAKING TANKS	COMMERCAIL BUILD	200 EAST 146TH STREET BRONX NY Site ID / Close Date: 397682 - 9/13/2010	ESE/0.25	11	515
91	RCRA NON GEN	CHAIRMASTERS INC	200 E 146TH ST BRONX NY 10451	ESE/0.25	11	517
91	UST	CHAIRMASTERS INC	200 EAST 146TH STREET AKA 201 EAST 144TH STREET BRONX NY 10451 Site ID / Site Status: 2051 - Unregulated/Closed Tank ID / Tank Status: 3314 / Closed - Removed, 241972 / Closed - Removed	ESE/0.25	11	523

Map Key	DB	Company/Site Name	Address	Dir/Dist mi	Elev Diff ft	Page Number
92	LEAKING TANKS	GRAND CONCOUR/CARROLL PL.	118 GRAND CONCOURSE BRONX NY <i>Site ID / Close Date:</i> 255100 - 3/20/2003	SSE/0.25	21	527
93	VAPOR	2350 Fifth Ave., New York (AKA, PS 141)	2340 & 2350 Fifth Avenue New York NY 10037	W/0.25	-2	528
94	LEAKING TANKS	PREMIER METALS	381 CANAL PLACE BRONX NY 10451 <i>Site ID / Close Date:</i> 145738 - 5/15/2015	SE/0.26	11	528
94	LEAKING TANKS	381 CANAL PLACE	381 CANAL PLACE BRONX NY 10451 <i>Site ID / Close Date:</i> 145737 - 3/21/1995	SE/0.26	11	530
95	LEAKING TANKS	GASETERIA	115 EAST 138TH STREET BRONX NY <i>Site ID / Close Date:</i> 97236 - 8/6/2013	S/0.27	13	532
96	BROWNFIELDS	Gateway Center at Bronx Terminal Market, Eastern	Exterior Street Bronx NY 10451	N/0.29	-3	534
96	NY ENG	Gateway Center at Bronx Terminal Market, Eastern	Exterior Street Bronx NY 10451	N/0.29	-3	535
96	NY INST	Gateway Center at Bronx Terminal Market, Eastern	Exterior Street Bronx NY 10451	N/0.29	-3	536
97	LEAKING TANKS	NYC DEPT OF SANITATION - TTF	110 EAST 138TH ST NEW YORK NY <i>Site ID / Close Date:</i> 460594 /	S/0.31	10	537
98	RCRA TSD	NYCDOT - MADISON AVENUE BRIDGE #2240079	MADISON AVE BRG - HARLEM RIVER NEW YORK NY 10030	SW/0.32	-6	538
99	LEAKING TANKS	LINCOLN MEDICAL CENTER	234 EAST 149TH ST BRONX NY <i>Site ID / Close Date:</i> 211660 - 1/6/2006	ESE/0.32	13	539
99	LEAKING TANKS	UNDERGROUND TANK	234 EAST 149TH ST BRONX NY <i>Site ID / Close Date:</i> 508906 /	ESE/0.32	13	541
99	LEAKING TANKS	234 EAST 149TH STREET	234 EAST 149TH STREET BRONX NY <i>Site ID / Close Date:</i> 235057 - 11/27/1993	ESE/0.32	13	542

Map Key	DB	Company/Site Name	Address	Dir/Dist mi	Elev Diff ft	Page Number
99	LEAKING TANKS	LINCOLN HOSPITAL TTF	234 E 149TH ST BRONX NY <i>Site ID / Close Date:</i> 469829 /	ESE/0.32	13	543
100	LEAKING TANKS	RESIDENTIAL	2300 5TH AVE NEW YORK NY <i>Site ID / Close Date:</i> 502569 - 2/20/2015	WSW/0.32	2	544
101	SWF/LF	ECOLOGY RECYCLING PLANT	321 CANAL PLACE Bronx NY 10451	SSE/0.32	9	545
102	LEAKING TANKS	225 EAST 149TH ST/BX	225 EAST 149TH STREET NEW YORK CITY NY <i>Site ID / Close Date:</i> 64449 - 5/25/1995	E/0.32	12	546
103	LEAKING TANKS	EXXONMOBIL	70 MAJOR DEEGAN NORTH BRONX NY <i>Site ID / Close Date:</i> 115391 /	S/0.32	1	547
104	SHWS	2568 Park	2568 Park Avenue Bronx NY 10451	SSE/0.34	10	549
105	LEAKING TANKS	APT. BLDG 15 W. 139TH ST	APT. BLDG 15 W. 139TH ST. MANHATTAN NY <i>Site ID / Close Date:</i> 194911 - 1/4/1994	WSW/0.34	1	549
106	SWF/LF	IESI NY Corp - Canal Place Recycling Facility	246 - 266 Canal Place Bronx NY 10451	SSE/0.38	8	550
107	LEAKING TANKS	SAVOY PARK APT	620 LENNOX AVE NEW YORK NY <i>Site ID / Close Date:</i> 502581 - 2/19/2015	W/0.41	9	551
108	LEAKING TANKS	556 MORRIS AVE	556 MORRIS AVE BRONX NY <i>Site ID / Close Date:</i> 287485 - 1/22/1996	E/0.42	18	552
109	LEAKING TANKS	APARTMENT	635 MORRIS AVE BRONX NY <i>Site ID / Close Date:</i> 396446 - 6/12/2008	ENE/0.42	14	553
110	LEAKING TANKS	236 E 138TH ST/BX/EAGLE	236 EAST 138TH STREET NEW YORK CITY NY <i>Site ID / Close Date:</i> 324267 - 3/29/1995	SSE/0.42	9	555
110	LEAKING TANKS	236 138TH ST/BX	236 138TH STREET NEW YORK CITY NY <i>Site ID / Close Date:</i> 138626 - 9/30/1997	SSE/0.42	9	556

Map Key	DB	Company/Site Name	Address	Dir/Dist mi	Elev Diff ft	Page Number
111	LEAKING TANKS	RIVERTON APARTMENTS	2225-2237 5TH AVE NEW YORK NY <i>Site ID / Close Date:</i> 260631 - 6/19/2006	SW/0.43	3	558
112	LEAKING TANKS	138TH ST / RIDER AVE /	138TH ST / RIDER AVE NEW YORK NY <i>Site ID / Close Date:</i> 163341 - 3/7/1987	SSE/0.43	10	559
113	LEAKING TANKS	120-128 WEST 145TH STREET	120-128 WEST 145TH STREET MANHATTAN NY <i>Site ID / Close Date:</i> 220577 - 7/22/1994	WNW/0.43	11	560
113	LEAKING TANKS	120-128 W.145TH ST	120-128 W.145TH ST NEW YORK CITY NY <i>Site ID / Close Date:</i> 181462 - 8/21/1987	WNW/0.43	11	561
114	LEAKING TANKS	242 E 138TH ST	242 EAST 138TH STREET & RIDER AVE NEW YORK CITY NY <i>Site ID / Close Date:</i> 297794 - 2/2/2007	SSE/0.44	11	563
115	LEAKING TANKS	730 GRAND CONCOURSE	730 GRAND CONCOURSE BRONX NY <i>Site ID / Close Date:</i> 100890 - 2/24/1995	NE/0.44	49	564
116	LEAKING TANKS	101 W 140TH ST	101 W 140TH ST MANHATTAN NY <i>Site ID / Close Date:</i> 283313 - 11/22/1996	W/0.44	11	565
116	LEAKING TANKS	APT COMPLEX	101 W.140TH ST MANHATTAN NY <i>Site ID / Close Date:</i> 318950 - 11/19/2003	W/0.44	11	566
117	LEAKING TANKS	146TH ST & LENOX AVE	721 LENOX AVE MANHATTAN NY <i>Site ID / Close Date:</i> 95163 - 12/27/2000	NW/0.44	11	568
117	LEAKING TANKS	721 LENOX AVE	721 LENOX AVE MANHATTAN NY <i>Site ID / Close Date:</i> 158428 - 12/27/2000	NW/0.44	11	570
117	LEAKING TANKS	MOTHER CLARA HALE (146TH ST) DEPOT -NYCT	721 LENOX AVE MANHATTAN NY <i>Site ID / Close Date:</i> 212329 - 6/30/2005	NW/0.44	11	571
117	LEAKING TANKS	-NYCT / 146 ST	721 LENOX AVE MANHATTAN NY <i>Site ID / Close Date:</i> 95165 - 2/10/2003	NW/0.44	11	572
117	LEAKING TANKS	146TH ST DEPOT	721 LENOX AVE MANHATTAN NY <i>Site ID / Close Date:</i> 95164 - 2/12/2003	NW/0.44	11	573

Map Key	DB	Company/Site Name	Address	Dir/Dist mi	Elev Diff ft	Page Number
117	LEAKING TANKS	MOTHER CLARA HALE (146TH ST) DEPOT -NYCT	721 LENOX AVE MANHATTAN NY 10039 <i>Site ID / Close Date:</i> 240067 /	NW/0.44	11	574
117	LEAKING TANKS	MOTHER CLARA HALE DEPOT	721 LENOX AVE MANHATTAN NY <i>Site ID / Close Date:</i> 110346 - 1/10/2005	NW/0.44	11	578
118	LEAKING TANKS	Spill Number 9808791	75 CANAL ST BRONX NY <i>Site ID / Close Date:</i> 163031 - 10/15/1998	S/0.44	4	580
119	BROWNFIELDS	Former G & C Services	255 East 138th Street Bronx NY 10451	SSE/0.45	11	581
120	SHWS	Rider Avenue Gas Station	250 East 138th Street Bronx NY 10451	SSE/0.45	11	583
121	LEAKING TANKS	711 WALTON AVENUE	711 WALTON AVENUE BRONX NY <i>Site ID / Close Date:</i> 142744 - 12/22/1994	NNE/0.45	37	583
122	LEAKING TANKS	PATTERSON HOUSES	301 EAST 143RD STREET BRONX NY <i>Site ID / Close Date:</i> 125318 - 3/31/1995	ESE/0.46	19	584
122	LEAKING TANKS	PATTERSON HOUSES - NYCHA	301 EAST 143RD STREET BRONX NY <i>Site ID / Close Date:</i> 125319 - 12/2/2005	ESE/0.46	19	585
123	LEAKING TANKS	SURREY RESIDENCE	740 GRAND CONCOURSE BRONX NY <i>Site ID / Close Date:</i> 103839 - 3/17/1998	NE/0.46	55	586
124	LEAKING TANKS	150-54 WEST 145TH ST/MANH	150-54 WEST 145TH STREET NEW YORK CITY NY <i>Site ID / Close Date:</i> 263855 - 11/28/1990	WNW/0.47	13	587
125	LEAKING TANKS	PATTERSON	314 EAST 143RD STREET NEW YORK CITY NY <i>Site ID / Close Date:</i> 96667 - 11/17/1994	SE/0.47	20	589
126	LEAKING TANKS	101-125 WEST 147TH ST.	101-125 WEST 147TH ST. MANHATTAN NY <i>Site ID / Close Date:</i> 278382 - 5/16/1994	NW/0.48	0	590
127	LEAKING TANKS	Spill Number 0209798	160 WEST 146TH ST MANHATTAN NY <i>Site ID / Close Date:</i> 150849 - 1/22/2004	NW/0.49	11	591

Map Key	DB	Company/Site Name	Address	Dir/Dist mi	Elev Diff ft	Page Number
128	LEAKING TANKS	APARTMENT	127 WEST 141 ST NEW YORK NY 10030 <i>Site ID / Close Date:</i> 353559 - 8/8/2006	W/0.49	22	592
129	LEAKING TANKS	P & R FIXTURES CORP	271 E 139TH ST BRONX NY <i>Site ID / Close Date:</i> 102522 - 1/23/2004	SSE/0.49	17	594
130	SHWS	Mott Haven MGP Plume trackdown	Concourse Village West at East 156th Street Bronx NY 10451	NE/0.52	44	595
131	SHWS	Film Storage Warehouse Site	203-209 West 146th Street New York NY 10039	NW/0.60	15	595
132	SHWS	Vista 1	2401 Third Avenue Bronx NY 10451	S/0.64	1	595
133	SHWS	Former Melrose Avenue Dry Cleaner	753 Melrose Avenue Bronx NY 10451	ENE/0.82	25	596
134	SHWS	Bronxchester URA Site 1a	Brook Avenue at East 156th Street Bronx NY 10455	E/0.96	19	596

Executive Summary: Summary by Data Source

Standard

Federal

RCRA GEN - RCRA Generator List

A search of the RCRA GEN database, dated Mar 10, 2015 has found that there are 18 RCRA GEN site(s) within approximately 0.25 miles of the project property.

<u>Equal/Higher Elevation</u>	<u>Address</u>	<u>Direction</u>	<u>Distance mi</u>	<u>Map Key</u>
HOSTOS COMMUNITY COLLEGE - TRAILER #5	427 WALTON AVE BRONX NY 10451	ESE	0.07	15
MTA NYCT - PUMP ROOM 3213	479 WALTON AVE BRONX NY 10451	E	0.08	17
BP WEST COAST PRODUCTS #13990	99 E 149TH ST BRONX NY 10451	NNE	0.13	38
HOSTOS COMMUNITY COLLEGE	475 GRAND CONCOURSE BRONX NY 104515307	ENE	0.13	39
MTA NYCT - 149TH ST GRAND CONCOURSE STA	E 149TH ST & GRAND CONCOURSE 2 & 5 LINE BRONX NY 10451	ENE	0.17	57
CON EDISON	E 149TH ST & GRAND CONCOURSE BRONX NY 10455	ENE	0.17	57
MERIT OIL CORP	370 GRAND CONCOURSE AVE BRONX NY 104515409	SE	0.19	66
US POSTAL SERVICE - VMF	580 GERARD AVE BRONX NY 10451	NNE	0.21	76
USPS - BRONX	558 GRAND CONCOURSE BRONX NY 104519731	ENE	0.22	78

<u>Equal/Higher Elevation</u>	<u>Address</u>	<u>Direction</u>	<u>Distance mi</u>	<u>Map Key</u>
<u>Lower Elevation</u>	<u>Address</u>	<u>Direction</u>	<u>Distance mi</u>	<u>Map Key</u>
NYSDOT BIN 106745A	I-87 1MI S OF I-95 OVER RAMP MAJOR DEEGAN EXPWY NB BRONX NY 10451	N	0.11	28
NYSDOT BIN 106680A	I-87 OVER E 149TH ST S OF E 145TH ST BRIDGE BRONX NY 10451	N	0.11	31
HOME DEPOT #HD6891	600 EXTERIOR STREET BRONX NY 10451	N	0.11	33
PROW BUILDING	560 EXTERIOR ST BRONX NY 10451	N	0.15	48
CON EDISON MANHOLE: 23262	291 EXTERIOR ST BRONX NY 10451	SSW	0.20	73
CON EDISON	W 142ND ST & 5TH AVE NEW YORK NY 10037	W	0.22	80
CON EDISON	W 142ND ST & 5TH AVE NEW YORK NY 10037	W	0.22	80
CON EDISON	HARLEM RIVER DR & W 141TH ST NEW YORK NY 10037	WSW	0.22	84
2350 FIFTH AVENUE CORP	2350 5TH AVE NEW YORK NY 100371101	WSW	0.24	90

RCRA NON GEN - RCRA Non-Generators

A search of the RCRA NON GEN database, dated Mar 10, 2015 has found that there are 38 RCRA NON GEN site(s) within approximately 0.25 miles of the project property.

<u>Equal/Higher Elevation</u>	<u>Address</u>	<u>Direction</u>	<u>Distance mi</u>	<u>Map Key</u>
STONE SERVICES INC	445 GERARD AVE BRONX NY 10451	ESE	0.03	5
BARKLEY BUILDING	385 GERARD AVE - 5TH & 6TH FL BRONX NY 10451	SSE	0.06	11

<u>Equal/Higher Elevation</u>	<u>Address</u>	<u>Direction</u>	<u>Distance mi</u>	<u>Map Key</u>
SPORT SCREEN INC	385 GERARD AVE BRONX NY 10451	S	0.07	13
S & S INDUSTRIES INC	385 GERARD AVE BRONX NY 10451	S	0.07	13
SPORT SCREEN INC	385 GERARD AVE 2ND FLOOR BRONX NY 104515441	S	0.07	13
CON EDISON	FRONT OF 385 GERARD AVE & 144TH ST BRONX NY 10451	S	0.07	13
NORTHEAST LAMP RECYCLING INC	385 GERARD AVE - MAIN FLOOR BRONX NY 10451	S	0.07	13
CON EDISON MANHOLE 4506	E 149TH ST & GERARD AVE BRONX NY 10451	NNE	0.11	29
CON EDISON MANHOLE 4874	144TH ST & GRAND CONCOURSE BRONX NY 10451	SE	0.14	42
WEDTECH CORP	350 GERARD AVE BRONX NY 104515432	S	0.14	43
LUGI RENALDO AUTO CENTER	325 EXTERIOR ST BRONX NY 104512012	SSW	0.14	44
NYC DEPT OF SANITATION	125 E 149TH ST BRONX NY 104515343	NE	0.15	46
CON EDISON SERVICE BOX: 4883	450 GRAND CONCOURSE BRONX NY 10452	E	0.16	52
U-HAUL	350 WALTON AVE BRONX NY 104515413	SSE	0.16	53

<u>Equal/Higher Elevation</u>	<u>Address</u>	<u>Direction</u>	<u>Distance mi</u>	<u>Map Key</u>
CON EDISON MANHOLE 4492	GERARD AVE & E 140TH ST BRONX NY 10451	S	0.17	56
CON EDISON	GERARD AVE & E 150TH ST BRONX NY 10453	NNE	0.18	58
AMOCO SERVICE STATION	557 GRAND CONCOURSE BRONX NY 10451	ENE	0.18	59
CON EDISON TRANSFORMER MANHOLE 647	WALTON AVE & E 140TH ST E SIDE 26 FEET S OF BRONX NY 10451	S	0.18	61
HOSTOS COMMUNITY COLLEGE	500 GRAND CONCOURSE BRONX NY 10451	E	0.18	62
CON EDISON	E 140TH ST & WALTON AVE BRONX NY 10451	S	0.18	64
A C A AMOCO #594	350 GRAND CONCOURSE BLVD BRONX NY 104515409	SE	0.19	66
557 GRAND CONCOURSE	557 GRAND CONCOURSE NEW YORK NY 10451	ENE	0.19	70
US POSTAL SERVICE - VMF	580 GERARD AVE BRONX NY 104515242	NNE	0.21	76
GRAND OPERATING CORP	315 GRAND CONCOURSE BRONX NY 10451	SSE	0.22	77
B & M LINEN CORP	310 WALTON AVE BRONX NY 104515428	S	0.22	79
CON EDISON VAULT 4154	E 150TH ST & GRAND CONCOURSE BRONX NY 10451	ENE	0.22	81
CON EDISON SERVICE BOX: 6875	E 144TH ST & PARK AVE BRONX NY 10462	ESE	0.22	85

<u>Equal/Higher Elevation</u>	<u>Address</u>	<u>Direction</u>	<u>Distance mi</u>	<u>Map Key</u>
CON EDISON SERVICE BOX: 20730	PARK AVE & E 146TH ST BRONX NY 10458	ESE	0.23	86
AUTORAMA ENTERPRISES OF BRONX	610 GERARD AVE BRONX NY 10451	NNE	0.23	87
CHAIRMASTERS INC	200 E 146TH ST BRONX NY 10451	ESE	0.25	91
<u>Lower Elevation</u>	<u>Address</u>	<u>Direction</u>	<u>Distance mi</u>	<u>Map Key</u>
PPG INDUSTRIES INC LOC #1834	441 EXTERIOR ST BRONX NY 104512008	W	0.05	8
COPAKE VALLEY FARM LLC	475 EXTERIOR ST BRONX NY 10451	NW	0.08	19
NYS DOT - CONTRACT D253704	ADJACENT TO 725 EXTERIOR ST BENEATH RAMP A BRONX NY 10451	N	0.12	37
CON EDISON SERVICE BOX: 7105	91 E 149TH ST FRONT OF BRONX NY 10451	NNW	0.13	41
CON EDISON SERVICE BOX: 7108	37 E 149TH ST FRONT OF BRONX NY 10451	NNW	0.15	47
CON EDISON	E 150 ST & EXTERIOR ST BRONX NY 10459	N	0.19	72
CON ED - EXTERIOR ST STORAGE YARD	281 EXTERIOR ST BRONX NY 10462	SSW	0.20	73
VAN GOGH CLEANERS	2350 FIFTH AVE NEW YORK NY 10014	WSW	0.24	90

RCRA TSD - RCRA non-CORRACTS TSD Facilities

A search of the RCRA TSD database, dated Mar 10, 2015 has found that there are 1 RCRA TSD site(s) within

approximately 0.50 miles of the project property.

<u>Equal/Higher Elevation</u>	<u>Address</u>	<u>Direction</u>	<u>Distance mi</u>	<u>Map Key</u>
<u>Lower Elevation</u>	<u>Address</u>	<u>Direction</u>	<u>Distance mi</u>	<u>Map Key</u>
NYCDOT - MADISON AVENUE BRIDGE #2240079	MADISON AVE BRG - HARLEM RIVER NEW YORK NY 10030	SW	0.32	98

State

AST - The Bulk Storage Program Database - AST

A search of the AST database, dated Jul 6, 2015 has found that there are 24 AST site(s) within approximately 0.25 miles of the project property.

<u>Equal/Higher Elevation</u>	<u>Address</u>	<u>Direction</u>	<u>Distance mi</u>	<u>Map Key</u>
A.C. AUTO WRECKING CO. INC	475 GERARD AVENUE 475 GERARD AVE BRONX NY 10451 <i>Site ID / Site Status: 27344 - Unregulated/Closed</i> <i>Tank ID / Tank Status: 59933 / Closed - Removed, 59934 / Closed - Removed</i>	NE	0.02	4
ROCKET JEWELRY BOX INC	125 EAST 144TH STREET 12E EAST 144TH STREET BRONX NY 10451 <i>Site ID / Site Status: 7341 / Active</i> <i>Tank ID / Tank Status: 24956 / In Service</i>	SE	0.06	10
385 GERARD AVE	385 GERARD AVENUE BRONX NY 10451 <i>Site ID / Site Status: 19096 - Unregulated/Closed</i> <i>Tank ID / Tank Status: 24609 / Closed - In Place</i>	S	0.07	13
COATS NORTH AMERICA	135 EAST 144TH STREET BRONX NY 10451 <i>Site ID / Site Status: 23871 / Active</i> <i>Tank ID / Tank Status: 48275 / In Service</i>	SE	0.08	16
PANORAMIC INDUSTRIES INC	120 E 144TH ST BRONX NY 10451 <i>Site ID / Site Status: 7557 / Active</i> <i>Tank ID / Tank Status: 18666 / In Service, 18667 / In Service</i>	SSE	0.09	21
PUBLIC SCHOOL 31 - BRONX	425 GRAND CONCOURSE BRONX NY 10451 <i>Site ID / Site Status: 17363 / Active</i> <i>Tank ID / Tank Status: 34032 / In Service</i>	ESE	0.11	30
HOSTOS COMMUNITY COLLEGE	475 GRAND CONCOURSE BRONX NY 10451 <i>Site ID / Site Status: 1821 / Inactive</i> <i>Tank ID / Tank Status: 3035 / Inactive Site (Active Tank), 3036 / Inactive Site (Active Tank)</i>	ENE	0.13	39

<u>Equal/Higher Elevation</u>	<u>Address</u>	<u>Direction</u>	<u>Distance mi</u>	<u>Map Key</u>
585 GERARD AVENUE CORP.	585 GERARD AVENUE BRONX NY 10451	NNE	0.16	50
	Site ID / Site Status: 1557 - Unregulated/Closed Tank ID / Tank Status: 2646 / Closed - In Place			
424-430 GRAND CONCOURSE	424-430 GRAND CONCOURSE 424 GRAND CONCOURSE BRONX NY 10451	ESE	0.16	51
	Site ID / Site Status: 20735 / Active Tank ID / Tank Status: 37029 / In Service			
A J GRIFFEN CORP	424 GRAND CONCOURSE BRONX NY 10451	ESE	0.16	51
	Site ID / Site Status: 13855 / Inactive Tank ID / Tank Status: 26081 / Tank Converted to Non-Regulated Use			
GRAND CONCOURSE U- HAUL REPAIR	350 WALTON AVENUE BRONX NY 10451	SSE	0.16	53
	Site ID / Site Status: 489275 / Active Tank ID / Tank Status: 250331 / In Service, 250334 / In Service, 250330 / In Service			
388-390 GRAND CONCOURSE	388-390 GRAND CONCOURSE 388 GRAND CONCOURSE BRONX NY 10451	SE	0.16	55
	Site ID / Site Status: 23156 - Unregulated/Closed Tank ID / Tank Status: 44884 / Closed - Removed			
HOSTOS COMMUNITY COLLEGE	500 GRAND CONCOURSE BRONX NY 10451	E	0.18	62
	Site ID / Site Status: 19756 / Active Tank ID / Tank Status: 66380 / In Service, 66381 / In Service, 182539 / In Service, 182540 / In Service, 182541 / In Service			
ENGINE COMPANY 41	150 E. 150TH STREET BRONX NY 10451	NE	0.18	63
	Site ID / Site Status: 26413 - Unregulated/Closed Tank ID / Tank Status: 58143 / Closed - Removed			
BEN-GOMO REALTY, INC.	301 WALTON AVENUE BRONX NY 10454	S	0.19	68
	Site ID / Site Status: 25665 / Active Tank ID / Tank Status: 55512 / In Service			
EAGLE AUTO REPAIR CORP	341 GRAND CONCOURSE BRONX NY 10451	SSE	0.19	71
	Site ID / Site Status: 29764 / Active Tank ID / Tank Status: 63822 / In Service			
287 WALTON AVE.	287 WALTON AVENUE BRONX NY 10451	S	0.21	75
	Site ID / Site Status: 27450 / Active Tank ID / Tank Status: 60081 / In Service			
BOULEVARD CAR WASH OF N.Y. INC.	315 GRAND CONCOURSE BRONX NY 10451	SSE	0.22	77

<u>Equal/Higher Elevation</u>	<u>Address</u>	<u>Direction</u>	<u>Distance mi</u>	<u>Map Key</u>
	<i>Site ID / Site Status: 19315 / Active</i>			
	<i>Tank ID / Tank Status: 181887 / In Service, 181888 / In Service, 181889 / In Service, 181890 / In Service, 181891 / In Service</i>			

BRONX PROCESSING & DISTRIBUTION CENTER	558-582 GRAND CONCOURSE AVE. 558 GRAND CONCOURSE BRONX NY 10454-9998	ENE	0.22	78
	<i>Site ID / Site Status: 21070 / Active</i>			
	<i>Tank ID / Tank Status: 37927 / In Service</i>			

PEGUERO BROTHERS REPAIR SHOP	338 GRAND CONCOURSE BRONX NY 10451	SSE	0.22	82
	<i>Site ID / Site Status: 381648 / Active</i>			
	<i>Tank ID / Tank Status: 217281 / In Service</i>			

<u>Lower Elevation</u>	<u>Address</u>	<u>Direction</u>	<u>Distance mi</u>	<u>Map Key</u>
MONTAUK STUDENT TRANSPORT	399 EXTERIOR STREET BRONX NY 10451	WSW	0.07	14
	<i>Site ID / Site Status: 21702 / Active</i>			
	<i>Tank ID / Tank Status: 53242 / Closed - Removed, 53243 / Closed - Removed, 53244 / Closed - Removed, 180248 / In Service, 180249 / In Service, 180250 / In Service, 180251 / In Service</i>			

BRONX COUNTY RECYCLING LLC	475 EXTERIOR STREET BRONX NY 10451	NW	0.08	19
	<i>Site ID / Site Status: 21398 - Unregulated/Closed</i>			
	<i>Tank ID / Tank Status: 66626 / Tank Converted to Non-Regulated Use, 66623 / Closed - Removed, 66624 / Closed - Removed, 66625 / Tank Converted to Non-Regulated Use</i>			

RIVER GAS & WASH CORP	99-113 149TH STREET BRONX NY 10451	NNW	0.13	40
	<i>Site ID / Site Status: 22606 / Active</i>			
	<i>Tank ID / Tank Status: 62526 / In Service</i>			

NEW YORK STATE ARMORY	2366 FIFTH AVENUE NEW YORK NY 10037	W	0.20	74
	<i>Site ID / Site Status: 18894 - Unregulated/Closed</i>			
	<i>Tank ID / Tank Status: 9306 / Closed - Removed, 9307 / Closed - Removed</i>			

BROWNFIELDS - Brownfields Site List (Subset of Site Remediation)

A search of the BROWNFIELDS database, dated Jul 3, 2015 has found that there are 5 BROWNFIELDS site(s) within approximately 0.50 miles of the project property.

<u>Equal/Higher Elevation</u>	<u>Address</u>	<u>Direction</u>	<u>Distance mi</u>	<u>Map Key</u>
500 Exterior Street, Lot B	500 Exterior Street Bronx NY 10451	NE	0.02	4
295 Locust Avenue	Locust Ave, E. 139th, E. 140th and E. 141st Sts. Bronx NY 10454	SSE	0.19	67

<u>Equal/Higher Elevation</u>	<u>Address</u>	<u>Direction</u>	<u>Distance mi</u>	<u>Map Key</u>
Former G & C Services	255 East 138th Street Bronx NY 10451	SSE	0.45	119

<u>Lower Elevation</u>	<u>Address</u>	<u>Direction</u>	<u>Distance mi</u>	<u>Map Key</u>
Gateway Center at Bronx Terminal Market, Western	Exterior Street Bronx NY 10451	WSW	0.02	3

Gateway Center at Bronx Terminal Market, Eastern	Exterior Street Bronx NY 10451	N	0.29	96
--	-----------------------------------	---	------	--------------------

NY ENG - Registry of Engineering Controls in New York State

A search of the NY ENG database, dated Jul 3, 2015 has found that there are 3 NY ENG site(s) within approximately 0.50 miles of the project property.

<u>Equal/Higher Elevation</u>	<u>Address</u>	<u>Direction</u>	<u>Distance mi</u>	<u>Map Key</u>
295 Locust Avenue	Locust Ave, E. 139th, E. 140th and E. 141st Sts. Bronx NY 10454	SSE	0.19	67

<u>Lower Elevation</u>	<u>Address</u>	<u>Direction</u>	<u>Distance mi</u>	<u>Map Key</u>
2350 Fifth Ave., New York (aka, PS 141)	2340 & 2350 Fifth Avenue New York NY 10037	WSW	0.24	88

Gateway Center at Bronx Terminal Market, Eastern	Exterior Street Bronx NY 10451	N	0.29	96
--	-----------------------------------	---	------	--------------------

NY INST - Registry of Institutional Controls in New York State

A search of the NY INST database, dated Jul 3, 2015 has found that there are 3 NY INST site(s) within approximately 0.50 miles of the project property.

<u>Equal/Higher Elevation</u>	<u>Address</u>	<u>Direction</u>	<u>Distance mi</u>	<u>Map Key</u>
295 Locust Avenue	Locust Ave, E. 139th, E. 140th and E. 141st Sts. Bronx NY 10454	SSE	0.19	67

<u>Lower Elevation</u>	<u>Address</u>	<u>Direction</u>	<u>Distance mi</u>	<u>Map Key</u>
2350 Fifth Ave., New York (aka, PS 141)	2340 & 2350 Fifth Avenue New York NY 10037	WSW	0.24	88

Gateway Center at Bronx Terminal Market, Eastern	Exterior Street Bronx NY 10451	N	0.29	96
--	-----------------------------------	---	------	--------------------

<u>Equal/Higher Elevation</u>	<u>Address</u>	<u>Direction</u>	<u>Distance mi</u>	<u>Map Key</u>
-------------------------------	----------------	------------------	--------------------	----------------

LEAKING TANKS - Leaking Storage Tanks

A search of the LEAKING TANKS database, dated Jul 13, 2015 has found that there are 57 LEAKING TANKS site(s) within approximately 0.50 miles of the project property.

<u>Equal/Higher Elevation</u>	<u>Address</u>	<u>Direction</u>	<u>Distance mi</u>	<u>Map Key</u>
HOSTOS COMMUNITY COLLEGE	WALTON AVE EAST 144TH ST. BRONX NY	SE	0.10	22
	<i>Site ID / Close Date: 334360 - 3/14/2006</i>			
CLOSED-LACKOF RECENT INFO	471 WALTON AVE NEW YORK CITY NY	ENE	0.10	23
	<i>Site ID / Close Date: 327563 - 3/4/2003</i>			
SPARTAN PETROLEUM/ MOBIL STATION	99 EAST 149TH ST BRONX NY	NNE	0.13	38
	<i>Site ID / Close Date: 268763 - 11/13/2008</i>			
MOBIL	99 EAST 149TH ST BRONX NY	NNE	0.13	38
	<i>Site ID / Close Date: 268761 - 3/4/2003</i>			
500 GRAND CONCOURSE	500 GRAND CONCOURSE NEW YORK CITY NY	E	0.16	49
	<i>Site ID / Close Date: 92997 - 9/30/1992</i>			
GRAND CONCOURSE REALTY CO	557 GRAND CONCOURSE BRONX NY	ENE	0.18	59
	<i>Site ID / Close Date: 108555 - 10/1/2004</i>			
138 EAST 150TH STREET	138 EAST 150TH STREET BRONX NY	NE	0.18	60
	<i>Site ID / Close Date: 284811 - 12/10/1993</i>			
NYCDOS TANK TEST FAILURE	545 GERARD AVE / 125 EAST 149TH STREET BRONX NY	NNE	0.18	65
	<i>Site ID / Close Date: 467515 - 9/18/2012</i>			
NYC DEPT OF SANITATION TTF	545 GERARD AVE BRONX NY	NNE	0.18	65
	<i>Site ID / Close Date: 466706 - 9/26/2012</i>			
USPS VEHICLE MAINT. FAC.	580 GERARD AVENUE NEW YORK CITY NY	NNE	0.21	76
	<i>Site ID / Close Date: 231377 - 5/11/2001</i>			
310 WALTON AVENUE	310 WALTON AVENUE BRONX NY	S	0.22	79

<u>Equal/Higher Elevation</u>	<u>Address</u>	<u>Direction</u>	<u>Distance mi</u>	<u>Map Key</u>
	Site ID / Close Date: 79679 - 2/2/1994			
318 GRAND CONCOURSE/BX	318 GRAND CONCOURSE NEW YORK CITY NY	SSE	0.22	83
	Site ID / Close Date: 231267 - 9/6/1989			
COMMERCAIL BUILD	200 EAST 146TH STREET BRONX NY	ESE	0.25	91
	Site ID / Close Date: 397682 - 9/13/2010			
GRAND CONCOUR/CARROLL PL.	118 GRAND CONCOURSE BRONX NY	SSE	0.25	92
	Site ID / Close Date: 255100 - 3/20/2003			
PREMIER METALS	381 CANAL PLACE BRONX NY 10451	SE	0.26	94
	Site ID / Close Date: 145738 - 5/15/2015			
381 CANAL PLACE	381 CANAL PLACE BRONX NY 10451	SE	0.26	94
	Site ID / Close Date: 145737 - 3/21/1995			
GASETERIA	115 EAST 138TH STREET BRONX NY	S	0.27	95
	Site ID / Close Date: 97236 - 8/6/2013			
NYC DEPT OF SANITATION - TTF	110 EAST 138TH ST NEW YORK NY	S	0.31	97
	Site ID / Close Date: 460594 /			
UNDERGROUND TANK	234 EAST 149TH ST BRONX NY	ESE	0.32	99
	Site ID / Close Date: 508906 /			
234 EAST 149TH STREET	234 EAST 149TH STREET BRONX NY	ESE	0.32	99
	Site ID / Close Date: 235057 - 11/27/1993			
LINCOLN HOSPITAL TTF	234 E 149TH ST BRONX NY	ESE	0.32	99
	Site ID / Close Date: 469829 /			
LINCOLN MEDICAL CENTER	234 EAST 149TH ST BRONX NY	ESE	0.32	99
	Site ID / Close Date: 211660 - 1/6/2006			
RESIDENTIAL	2300 5TH AVE NEW YORK NY	WSW	0.32	100
	Site ID / Close Date: 502569 - 2/20/2015			
225 EAST 149TH ST/BX	225 EAST 149TH STREET NEW YORK CITY NY	E	0.32	102

<u>Equal/Higher Elevation</u>	<u>Address</u>	<u>Direction</u>	<u>Distance mi</u>	<u>Map Key</u>
	Site ID / Close Date: 64449 - 5/25/1995			
EXXONMOBIL	70 MAJOR DEEGAN NORTH BRONX NY	S	0.32	103
	Site ID / Close Date: 115391 /			
APT. BLDG 15 W. 139TH ST	APT. BLDG 15 W. 139TH ST. MANHATTAN NY	WSW	0.34	105
	Site ID / Close Date: 194911 - 1/4/1994			
SAVOY PARK APT	620 LENNOX AVE NEW YORK NY	W	0.41	107
	Site ID / Close Date: 502581 - 2/19/2015			
556 MORRIS AVE	556 MORRIS AVE BRONX NY	E	0.42	108
	Site ID / Close Date: 287485 - 1/22/1996			
APARTMENT	635 MORRIS AVE BRONX NY	ENE	0.42	109
	Site ID / Close Date: 396446 - 6/12/2008			
236 E 138TH ST/BX/EAGLE	236 EAST 138TH STREET NEW YORK CITY NY	SSE	0.42	110
	Site ID / Close Date: 324267 - 3/29/1995			
236 138TH ST/BX	236 138TH STREET NEW YORK CITY NY	SSE	0.42	110
	Site ID / Close Date: 138626 - 9/30/1997			
RIVERTON APARTMENTS	2225-2237 5TH AVE NEW YORK NY	SW	0.43	111
	Site ID / Close Date: 260631 - 6/19/2006			
138TH ST / RIDER AVE /	138TH ST / RIDER AVE NEW YORK NY	SSE	0.43	112
	Site ID / Close Date: 163341 - 3/7/1987			
120-128 WEST 145TH STREET	120-128 WEST 145TH STREET MANHATTAN NY	WNW	0.43	113
	Site ID / Close Date: 220577 - 7/22/1994			
120-128 W.145TH ST	120-128 W.145TH ST NEW YORK CITY NY	WNW	0.43	113
	Site ID / Close Date: 181462 - 8/21/1987			
242 E 138TH ST	242 EAST 138TH STREET & RIDER AVE NEW YORK CITY NY	SSE	0.44	114
	Site ID / Close Date: 297794 - 2/2/2007			
730 GRAND CONCOURSE	730 GRAND CONCOURSE BRONX NY	NE	0.44	115

<u>Equal/Higher Elevation</u>	<u>Address</u>	<u>Direction</u>	<u>Distance mi</u>	<u>Map Key</u>
	<i>Site ID / Close Date: 100890 - 2/24/1995</i>			
101 W 140TH ST	101 W 140TH ST MANHATTAN NY	W	0.44	116
	<i>Site ID / Close Date: 283313 - 11/22/1996</i>			
APT COMPLEX	101 W.140TH ST MANHATTAN NY	W	0.44	116
	<i>Site ID / Close Date: 318950 - 11/19/2003</i>			
146TH ST & LENOX AVE	721 LENOX AVE MANHATTAN NY	NW	0.44	117
	<i>Site ID / Close Date: 95163 - 12/27/2000</i>			
721 LENOX AVE	721 LENOX AVE MANHATTAN NY	NW	0.44	117
	<i>Site ID / Close Date: 158428 - 12/27/2000</i>			
MOTHER CLARA HALE (146TH ST) DEPOT -NYCT	721 LENOX AVE MANHATTAN NY	NW	0.44	117
	<i>Site ID / Close Date: 212329 - 6/30/2005</i>			
-NYCT / 146 ST	721 LENOX AVE MANHATTAN NY	NW	0.44	117
	<i>Site ID / Close Date: 95165 - 2/10/2003</i>			
146TH ST DEPOT	721 LENOX AVE MANHATTAN NY	NW	0.44	117
	<i>Site ID / Close Date: 95164 - 2/12/2003</i>			
MOTHER CLARA HALE (146TH ST) DEPOT -NYCT	721 LENOX AVE MANHATTAN NY 10039	NW	0.44	117
	<i>Site ID / Close Date: 240067 /</i>			
MOTHER CLARA HALE DEPOT	721 LENOX AVE MANHATTAN NY	NW	0.44	117
	<i>Site ID / Close Date: 110346 - 1/10/2005</i>			
Spill Number 9808791	75 CANAL ST BRONX NY	S	0.44	118
	<i>Site ID / Close Date: 163031 - 10/15/1998</i>			
711 WALTON AVENUE	711 WALTON AVENUE BRONX NY	NNE	0.45	121
	<i>Site ID / Close Date: 142744 - 12/22/1994</i>			
PATTERSON HOUSES	301 EAST 143RD STREET BRONX NY	ESE	0.46	122
	<i>Site ID / Close Date: 125318 - 3/31/1995</i>			
PATTERSON HOUSES - NYCHA	301 EAST 143RD STREET BRONX NY	ESE	0.46	122

<u>Equal/Higher Elevation</u>	<u>Address</u>	<u>Direction</u>	<u>Distance mi</u>	<u>Map Key</u>
	<i>Site ID / Close Date: 125319 - 12/2/2005</i>			
SURREY RESIDENCE	740 GRAND CONCOURSE BRONX NY	NE	0.46	123
	<i>Site ID / Close Date: 103839 - 3/17/1998</i>			
150-54 WEST 145TH ST/MANH	150-54 WEST 145TH STREET NEW YORK CITY NY	WNW	0.47	124
	<i>Site ID / Close Date: 263855 - 11/28/1990</i>			
PATTERSON	314 EAST 143RD STREET NEW YORK CITY NY	SE	0.47	125
	<i>Site ID / Close Date: 96667 - 11/17/1994</i>			
101-125 WEST 147TH ST.	101-125 WEST 147TH ST. MANHATTAN NY	NW	0.48	126
	<i>Site ID / Close Date: 278382 - 5/16/1994</i>			
Spill Number 0209798	160 WEST 146TH ST MANHATTAN NY	NW	0.49	127
	<i>Site ID / Close Date: 150849 - 1/22/2004</i>			
APARTMENT	127 WEST 141 ST NEW YORK NY 10030	W	0.49	128
	<i>Site ID / Close Date: 353559 - 8/8/2006</i>			
P & R FIXTURES CORP	271 E 139TH ST BRONX NY	SSE	0.49	129
	<i>Site ID / Close Date: 102522 - 1/23/2004</i>			

Lower Elevation **Address** **Direction** **Distance mi** **Map Key**
TANKS - Petroleum Bulk Storage

A search of the TANKS database, dated Jul 6, 2015 has found that there are 2 TANKS site(s) within approximately 0.25 miles of the project property.

<u>Equal/Higher Elevation</u>	<u>Address</u>	<u>Direction</u>	<u>Distance mi</u>	<u>Map Key</u>
PAY TV OF GREATER NY	140 E 146TH ST BRONX NY 10451	E	0.02	1
	<i>Site ID / Site Status: 15824 / Inactive</i>			
VERIZON NEW YORK INC (NY90596)	325 EXTERIOR STREET BRONX NY 10451	SSW	0.12	35
	<i>Site ID / Site Status: 24902 / Active</i>			

Lower Elevation **Address** **Direction** **Distance mi** **Map Key**
SHWS - Registry of Inactive Hazardous Waste Disposal Sites in New York State

A search of the SHWS database, dated Jul 3, 2015 has found that there are 8 SHWS site(s) within approximately 1.00 miles of the project property.

<u>Equal/Higher Elevation</u>	<u>Address</u>	<u>Direction</u>	<u>Distance mi</u>	<u>Map Key</u>
2568 Park	2568 Park Avenue Bronx NY 10451	SSE	0.34	104
Rider Avenue Gas Station	250 East 138th Street Bronx NY 10451	SSE	0.45	120
Mott Haven MGP Plume trackdown	Concourse Village West at East 156th Street Bronx NY 10451	NE	0.52	130
Film Storage Warehouse Site	203-209 West 146th Street New York NY 10039	NW	0.60	131
Vista 1	2401 Third Avenue Bronx NY 10451	S	0.64	132
Former Melrose Avenue Dry Cleaner	753 Melrose Avenue Bronx NY 10451	ENE	0.82	133
Bronxchester URA Site 1a	Brook Avenue at East 156th Street Bronx NY 10455	E	0.96	134

<u>Lower Elevation</u>	<u>Address</u>	<u>Direction</u>	<u>Distance mi</u>	<u>Map Key</u>
2350 Fifth Ave., New York (aka, PS 141)	2340 & 2350 Fifth Avenue New York NY 10037	WSW	0.24	88

SWF/LF - Solid Waste Facilities and Landfills

A search of the SWF/LF database, dated Apr 8, 2015 has found that there are 6 SWF/LF site(s) within approximately 0.50 miles of the project property.

<u>Equal/Higher Elevation</u>	<u>Address</u>	<u>Direction</u>	<u>Distance mi</u>	<u>Map Key</u>
ECOLOGY RECYCLING PLANT	321 CANAL PLACE Bronx NY 10451	SSE	0.32	101
IESI NY Corp - Canal Place Recycling Facility	246 - 266 Canal Place Bronx NY 10451	SSE	0.38	106
<u>Lower Elevation</u>	<u>Address</u>	<u>Direction</u>	<u>Distance mi</u>	<u>Map Key</u>
New York Recycling LLC	475 Exterior Street Bronx NY 10451	NW	0.08	19

<u>Equal/Higher Elevation</u>	<u>Address</u>	<u>Direction</u>	<u>Distance mi</u>	<u>Map Key</u>
Bronx County Recycling	475 EXTERIOR STREET Bronx NY 10451	NW	0.08	19
EQUINOX ASSOCIATES; INC. (UNIVERSAL DEMO)	475 EXTERIOR STREET Bronx NY 10451	NW	0.08	19
CON-EDISON @ SERVICE CENTER	281 EXTERIOR STREET Bronx NY 10451	SSW	0.20	73

UST - Underground Storage Tanks- UST-Petroleum Bulk Storage (PBS)

A search of the UST database, dated Jul 6, 2015 has found that there are 25 UST site(s) within approximately 0.25 miles of the project property.

<u>Equal/Higher Elevation</u>	<u>Address</u>	<u>Direction</u>	<u>Distance mi</u>	<u>Map Key</u>
HOSTOS COMMUNITY COLLEGE	427 WALTON AVENUE BRONX NY 10451	ESE	0.07	15
<i>Site ID / Site Status: 346914 - Unregulated/Closed</i>				
<i>Tank ID / Tank Status: 206617 / Closed - Removed, 206618 / Closed - Removed</i>				
MOBIL S/S 17-KRQ BRONX TERMINA	99 EAST 149TH STREET BRONX NY 10451	NNE	0.13	38
<i>Site ID / Site Status: 5139 / Inactive</i>				
<i>Tank ID / Tank Status: 27340 / Closed - Removed, 27341 / Closed - Removed, 27342 / Closed - Removed, 27343 / Closed - Removed, 27344 / Closed - Removed, 27345 / Tank Converted to Non-Regulated Use, 27346 / Tank Converted to Non-Regulated Use</i>				
POWER TEST00129	475 GRAND CONCOURSE BRONX NY 10451	ENE	0.13	39
<i>Site ID / Site Status: 4872 - Unregulated/Closed</i>				
<i>Tank ID / Tank Status: 8192 / Temporarily Out of Service, 8193 / Temporarily Out of Service, 8194 / Temporarily Out of Service, 8195 / Temporarily Out of Service, 8196 / Temporarily Out of Service, 8197 / Temporarily Out of Service, 8198 / Temporarily Out of Service, 8199 / Temporarily Out of Service, 8200 / Temporarily Out of Service, 8201 / Temporarily Out of Service, 8202 / Temporarily Out of Service, 8203 / Temporarily Out of Service</i>				
350 GERARD CORPORATION	350 GERARD AVENUE BRONX NY 10464	S	0.14	43
<i>Site ID / Site Status: 24238 - Unregulated/Closed</i>				
<i>Tank ID / Tank Status: 49709 / Closed - In Place, 49710 / Closed - In Place</i>				
U-HAUL CO OF METRO NY	368 WALTON AVENUE BRONX NY 10451	SSE	0.15	45
<i>Site ID / Site Status: 1923 - Unregulated/Closed</i>				
<i>Tank ID / Tank Status: 3174 / Closed - In Place</i>				
DSNY M DISTRICT 9 GARAGE	125 EAST 149TH STREET BRONX NY 10451	NE	0.15	46

<u>Equal/Higher Elevation</u>	<u>Address</u>	<u>Direction</u>	<u>Distance mi</u>	<u>Map Key</u>
	Site ID / Site Status: 20053 / Active Tank ID / Tank Status: 36118 / Closed - In Place, 36119 / Closed - In Place, 36120 / Closed - In Place, 36121 / Closed - In Place, 36122 / Closed - In Place, 36123 / Closed - In Place, 36124 / Closed - In Place, 36125 / Closed - In Place, 36126 / Closed - In Place, 60364 / In Service, 60365 / In Service, 60366 / In Service, 55704 / In Service, 174057 / In Service, 174069 / Closed - In Place			
557 GRAND CONCOURSE	557 GRAND CONCOURSE BRONX NY 10451	ENE	0.18	59
	Site ID / Site Status: 7375 - Unregulated/Closed Tank ID / Tank Status: 9620 / Closed - Removed, 9621 / Closed - Removed, 9622 / Closed - Removed, 49018 / Closed - Removed, 49019 / Closed - Removed			
JOSE PEREZ	557 GRAND CONCOURSE BRONX NY 10450	ENE	0.18	59
	Site ID / Site Status: 21647 / Inactive Tank ID / Tank Status: 39361 / Tank Converted to Non-Regulated Use, 39362 / Tank Converted to Non-Regulated Use, 39363 / Tank Converted to Non-Regulated Use, 39364 / Tank Converted to Non-Regulated Use, 39365 / Tank Converted to Non-Regulated Use			
HOSTOS COMMUNITY COLLEGE	500 GRAND CONCOURSE BRONX NY 10451	E	0.18	62
	Site ID / Site Status: 19756 / Active Tank ID / Tank Status: 196325 / Closed - Removed, 196326 / Closed - Removed, 35418 / In Service, 35419 / In Service, 35420 / In Service, 54820 / Closed - In Place			
MERIT GRAND CONCOURSE	370 GRAND CONCOURSE BRONX NY 10451	SE	0.19	66
	Site ID / Site Status: 13736 - Unregulated/Closed Tank ID / Tank Status: 30650 / Closed - Removed, 30651 / Closed - Removed, 30652 / Closed - Removed, 30654 / Closed - Removed, 30655 / Closed - Removed, 30653 / Closed - Removed			
GRAND CONCOURSE PETROLEUM, LLC	350 GRAND CONCOURSE BRONX NY 10451	SE	0.19	66
	Site ID / Site Status: 22095 / Active Tank ID / Tank Status: 41289 / Closed - Removed, 41290 / Closed - Removed, 41291 / Closed - Removed, 41292 / Closed - Removed, 41293 / Closed - Removed, 62366 / In Service, 62367 / In Service, 62368 / In Service			
VEHICLE MAINTENANCE FACILITY	580 GERARD AVENUE BRONX NY 10451	NNE	0.21	76
	Site ID / Site Status: 15804 - Unregulated/Closed Tank ID / Tank Status: 35352 / Closed - Removed, 35353 / Closed - Removed, 35354 / Closed - Removed, 35355 / Closed - Removed, 35356 / Closed - Removed, 35357 / Closed - Removed, 35358 / Closed - Removed, 35359 / Closed - Removed, 35360 / Closed - Removed			
580 GERARD AVENUE	580 GERARD AVENUE BRONX NY 10451	NNE	0.21	76
	Site ID / Site Status: 21056 / Active Tank ID / Tank Status: 37901 / Closed - Removed, 37902 / Closed - Removed, 37903 / Closed - Removed, 37904 / Closed - Removed, 37905 / Closed - Removed, 37906 / Closed - Removed, 37907 / Closed - Removed, 37908 / Closed - Removed, 37909 / Closed - Removed, 37910 / Closed - Removed, 59424 / In Service			
BOULEVARD CAR WASH OF N.Y. INC.	315 GRAND CONCOURSE BRONX NY 10451	SSE	0.22	77

<u>Equal/Higher Elevation</u>	<u>Address</u>	<u>Direction</u>	<u>Distance mi</u>	<u>Map Key</u>
	Site ID / Site Status: 19315 / Active Tank ID / Tank Status: 22923 / Closed - Removed, 22924 / Closed - Removed, 22925 / Closed - Removed, 22926 / Closed - Removed, 22927 / Closed - Removed, 22928 / Closed - Removed, 22929 / Closed - Removed, 22930 / Closed - Removed			
BRONX PROCESSING & DISTRIBUTION CENTER	558-582 GRAND CONCOURSE AVE. 558 GRAND CONCOURSE BRONX NY 10454-9998	ENE	0.22	78
	Site ID / Site Status: 21070 / Active Tank ID / Tank Status: 60306 / Closed - In Place, 60307 / Closed - In Place			
310 WALTON AVENUE	310 WALTON AVENUE BRONX NY 10451	S	0.22	79
	Site ID / Site Status: 27439 - Unregulated/Closed Tank ID / Tank Status: 60069 / Closed - In Place			
CHAIRMASTERS INC	200 EAST 146TH STREET AKA 201 EAST 144TH STREET BRONX NY 10451	ESE	0.25	91
	Site ID / Site Status: 2051 - Unregulated/Closed Tank ID / Tank Status: 3314 / Closed - Removed, 241972 / Closed - Removed			
<u>Lower Elevation</u>	<u>Address</u>	<u>Direction</u>	<u>Distance mi</u>	<u>Map Key</u>
MONTAUK STUDENT TRANSPORT	399 EXTERIOR STREET BRONX NY 10451	WSW	0.07	14
	Site ID / Site Status: 21702 / Active Tank ID / Tank Status: 39447 / In Service, 39448 / In Service			
BRONX COUNTY RECYCLING LLC	475 EXTERIOR STREET BRONX NY 10451	NW	0.08	19
	Site ID / Site Status: 21398 - Unregulated/Closed Tank ID / Tank Status: 38799 / Closed - Removed			
RIVER GAS & WASH CORP	99-113 149TH STREET BRONX NY 10451	NNW	0.13	40
	Site ID / Site Status: 22606 / Active Tank ID / Tank Status: 43121 / In Service, 43122 / In Service, 43123 / In Service, 43124 / In Service, 43125 / In Service, 49295 / In Service, 49296 / In Service, 49297 / In Service, 49298 / In Service			
BRONX HOUSE OF DETENTION FOR MEN	653 RIVER AVENUE BRONX NY 10451	N	0.16	54
	Site ID / Site Status: 5646 - Unregulated/Closed Tank ID / Tank Status: 5703 / Closed - Removed, 5704 / Closed - Removed, 5705 / Closed - Removed, 5706 / Closed - Removed, 180881 / Tank Converted to Non-Regulated Use, 180882 / Tank Converted to Non-Regulated Use, 180883 / Tank Converted to Non-Regulated Use			
BRONX TERMINAL MARKET WATERFRONT PARK	EXTERIOR STREET & EAST 150TH STREET HARLEM RIVER WATERFRONT BRONX NY 10451	N	0.19	72
	Site ID / Site Status: 371749 - Unregulated/Closed Tank ID / Tank Status: 215520 / Closed - Removed, 215521 / Closed - Removed, 215522 / Closed - Removed, 215523 / Closed - Removed, 213966 / Closed - Removed, 213967 / Closed - Removed, 213968 / Closed - Removed, 213969 / Closed - Removed, 213970 / Closed - Removed			

<u>Equal/Higher Elevation</u>	<u>Address</u>	<u>Direction</u>	<u>Distance mi</u>	<u>Map Key</u>
NEW YORK STATE ARMORY	2366 FIFTH AVENUE NEW YORK NY 10037	W	0.20	74
<i>Site ID / Site Status: 18894 - Unregulated/Closed</i> <i>Tank ID / Tank Status: 42684 / Closed - Removed, 42685 / Closed - Removed, 9308 / Closed - Removed</i>				
255 EXTERIOR STREET, LLC	255 EXTERIOR STREET BRONX NY 10451	SSW	0.24	89
<i>Site ID / Site Status: 351975 - Unregulated/Closed</i> <i>Tank ID / Tank Status: 207900 / Closed - Removed, 207901 / Closed - Removed, 207902 / Closed - Removed</i>				
2350 FIFTH AVENUE CORP.	2350 FIFTH AVENUE NEW YORK NY 10037	WSW	0.24	90
<i>Site ID / Site Status: 22428 - Unregulated/Closed</i> <i>Tank ID / Tank Status: 42763 / Closed - Removed, 42764 / Closed - In Place</i>				

VAPOR - Vapor Intrusion Legacy Site List

A search of the VAPOR database, dated Nov 21, 2014 has found that there are 1 VAPOR site(s) within approximately 1.00 miles of the project property.

<u>Equal/Higher Elevation</u>	<u>Address</u>	<u>Direction</u>	<u>Distance mi</u>	<u>Map Key</u>
<u>Lower Elevation</u>	<u>Address</u>	<u>Direction</u>	<u>Distance mi</u>	<u>Map Key</u>
2350 Fifth Ave., New York (AKA, PS 141)	2340 & 2350 Fifth Avenue New York NY 10037	W	0.25	93

VCP - Voluntary Cleanup Agreements

A search of the VCP database, dated Jul 3, 2015 has found that there are 2 VCP site(s) within approximately 0.50 miles of the project property.

<u>Equal/Higher Elevation</u>	<u>Address</u>	<u>Direction</u>	<u>Distance mi</u>	<u>Map Key</u>
CE - E. 138th St. - Bronx Works	East 138th - East 140th Sts. Bronx NY 10454	SSE	0.19	69
<u>Lower Elevation</u>	<u>Address</u>	<u>Direction</u>	<u>Distance mi</u>	<u>Map Key</u>
2350 Fifth Avenue	2350 Fifth Avenue New York NY 10037	WSW	0.24	90

Non Standard

County

E DESIGNATION - New York City E-Designated Sites

A search of the E DESIGNATION database, dated Oct 22, 2014 has found that there are 19 E DESIGNATION site(s) within approximately 0.12 miles of the project property.

<u>Equal/Higher Elevation</u>	<u>Address</u>	<u>Direction</u>	<u>Distance mi</u>	<u>Map Key</u>
JAI GANESH REALTY LLC	500 EXTERIOR STREET Bronx NY 10451	NE	0.02	<u>4</u>
445 GERARD AVENUE LLC	445 GERARD AVENUE Bronx NY 10451	ESE	0.03	<u>5</u>
MALONEY JAMES P	417 GERARD AVENUE Bronx NY 10451	SSE	0.03	<u>6</u>
444 GERARD AVENUE LLC	444 GERARD AVENUE Bronx NY 10451	ESE	0.05	<u>9</u>
M AND N PARTNERSHIP L	121 EAST 144 STREET Bronx NY 10451	SE	0.06	<u>10</u>
ROCKET JEWELRY BOX IN	404 MAJ WM DEEGAN BLVD Bronx NY 10451	SE	0.06	<u>10</u>
EAST 149TH REALTY COR	110 EAST 149 STREET Bronx NY 10451	NNE	0.06	<u>12</u>
PUBLIC STORAGE	385 GERARD AVENUE Bronx NY 10451	S	0.07	<u>13</u>
DORMITORY AUTHORITY/N	427 WALTON AVENUE Bronx NY 10451	ESE	0.07	<u>15</u>
DORMITORY AUTHORITY O	135 EAST 144 STREET Bronx NY 10451	SE	0.08	<u>16</u>
JULDON REALTY LLC	479 WALTON AVENUE Bronx NY 10451	E	0.08	<u>17</u>
495 WALTON LLC	500 GERARD AVENUE Bronx NY 10451	ENE	0.09	<u>20</u>

<u>Equal/Higher Elevation</u>	<u>Address</u>	<u>Direction</u>	<u>Distance mi</u>	<u>Map Key</u>
TORI REALTY CORP	120 EAST 144 STREET Bronx NY 10451	SSE	0.09	21
CG EDUCATIONAL HOLDIN	370 GERARD AVENUE Bronx NY 10451	SSE	0.11	26
BORDEN REALTY CORP	355 EXTERIOR STREET Bronx NY 10451	SSW	0.12	34
AREC 9, LLC	391 GRAND CONCOURSE Bronx NY 10451	SE	0.12	36

<u>Lower Elevation</u>	<u>Address</u>	<u>Direction</u>	<u>Distance mi</u>	<u>Map Key</u>
399 EXTERIOR STREET A	399 EXTERIOR STREET Bronx NY 10451	WSW	0.07	14
149TH STREET LLC	100 EAST 149 STREET Bronx NY 10451	NNE	0.08	18
RIVER EDGE REALTY COR	60 EAST 149 STREET Bronx NY 10451	NW	0.08	19

State

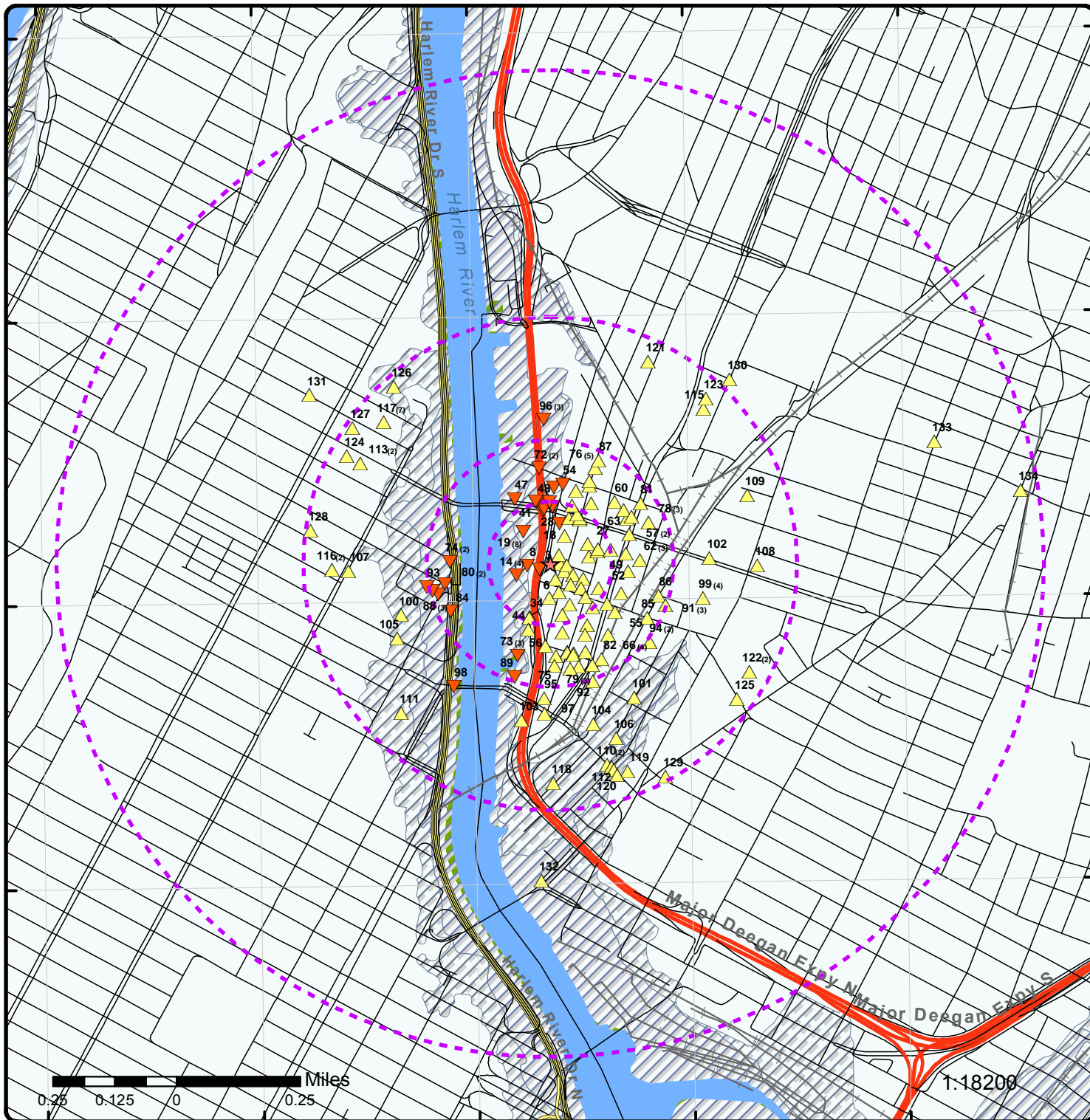
NY SPILLS - Spill Incidents Database

A search of the NY SPILLS database, dated Jul 13, 2015 has found that there are 21 NY SPILLS site(s) within approximately 0.12 miles of the project property.

<u>Equal/Higher Elevation</u>	<u>Address</u>	<u>Direction</u>	<u>Distance mi</u>	<u>Map Key</u>
144-146TH ST/ROCKAWAY BCH	144-146TH ST/ROCKAWAY BCH NEW YORK CITY NY <i>Site ID / Close Date: 315030 - 7/23/1990</i>	E	0.02	2
UNDER CONSTRUCTION	500 EXTERIOR ST BRONX NY <i>Site ID / Close Date: 493230 /</i>	NE	0.02	4
MANHOLE 4505	WEST GERARD AVE/146TH ST BRONX NY <i>Site ID / Close Date: 371579 - 8/20/2007</i>	E	0.03	7
VS 2773	385 GERARD AVENUE AT EAST 144 STREET	S	0.07	13

<u>Equal/Higher Elevation</u>	<u>Address</u>	<u>Direction</u>	<u>Distance mi</u>	<u>Map Key</u>
	BRONX NY			
	<i>Site ID / Close Date: 367628 - 3/19/2007</i>			
MANHOLE 1676	385 GERARD AV BRONX NY	S	0.07	13
	<i>Site ID / Close Date: 288208 - 1/14/2004</i>			
MANHOLE # 9489	WALTON AVE EAST 144TH ST. BRONX NY	SE	0.10	22
	<i>Site ID / Close Date: 318657 - 6/1/2004</i>			
PHASE 2	110 E 149TH ST BRONX NY	NNE	0.10	24
	<i>Site ID / Close Date: 501049 /</i>			
475 WALTON AVENUE	475 WALTON AVENUE BRONX NY	ENE	0.10	25
	<i>Site ID / Close Date: 91133 - 2/11/2003</i>			
MANHOLE #4506	149TH & GERARD AVE BRONX NY	NE	0.11	27
	<i>Site ID / Close Date: 348709 - 1/9/2006</i>			
207264; swc Gerard Ave & E149 St	swc Gerard Ave & E149 St Bronx NY	NNE	0.11	29
	<i>Site ID / Close Date: 399245 - 8/7/2007</i>			
MANHOLE#4510	EAST 149 ST/GERARD AVE BRONX NY	NNE	0.11	29
	<i>Site ID / Close Date: 161800 - 9/21/2004</i>			
FORMER SCHOOL PS31X	425 GRAND CONCOURSE BRONX NY	ESE	0.11	30
	<i>Site ID / Close Date: 386548 - 1/28/2008</i>			
MOBIL	99 EAST 149TH STREET NEW YORK CITY NY	NNE	0.11	32
	<i>Site ID / Close Date: 272853 - 4/10/1990</i>			
VERIZON BUILDING	325 EXTERIOR STREET BRONX NY	SSW	0.12	35
	<i>Site ID / Close Date: 358298 - 2/21/2007</i>			
MANHATTAN WEST 09 DOS - DDC	99 EAST 149TH ST BRONX NY	NNE	0.13	38
	<i>Site ID / Close Date: 98782 - 10/13/2011</i>			
AMOCO	99 EAST 149TH ST BRONX NY	NNE	0.13	38
	<i>Site ID / Close Date: 268760 - 12/10/2003</i>			

<u>Equal/Higher Elevation</u>	<u>Address</u>	<u>Direction</u>	<u>Distance mi</u>	<u>Map Key</u>
AMOCO	99 EAST 149TH ST BRONX NY <i>Site ID / Close Date: 268762 - 11/7/1997</i>	NNE	0.13	38
AMOCO SERVICE STATION	99 EAST 149TH STREET BRONX NY <i>Site ID / Close Date: 272852 - 1/14/2004</i>	NNE	0.13	38
MOBIL	99 EAST 149TH ST BRONX NY <i>Site ID / Close Date: 272854 - 4/6/2004</i>	NNE	0.13	38
<u>Lower Elevation</u>	<u>Address</u>	<u>Direction</u>	<u>Distance mi</u>	<u>Map Key</u>
AMBOY BUS	399 EXTERIOR ST BRONX NY <i>Site ID / Close Date: 348703 - 7/6/2005</i>	WSW	0.07	14
EQUINOX X 149 ST OF DEGAN	475 EXTERIOR STREET BRONX NY <i>Site ID / Close Date: 245003 - 1/10/1997</i>	NW	0.08	19



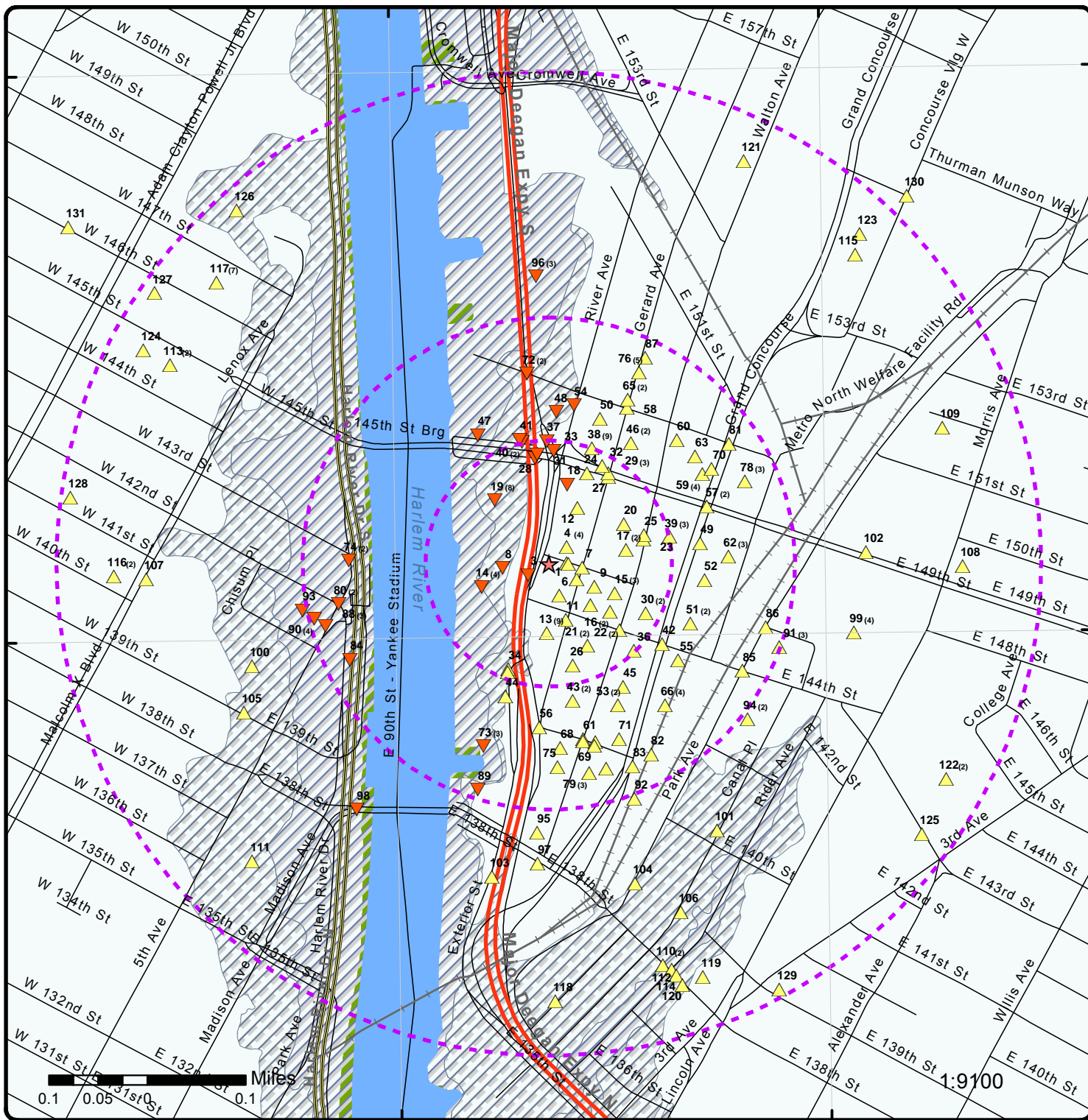
Map : 1 Mile Radius

Order No: 20150813118

Address: 440 Exterior Street, Bronx, NY, 10451



★ Project Property	Major Highways	County Boundary	Indian Reserve Land
Buffer Outline	Major Highways Ramps	State Boundary	Historic Fill
▲ Eris Sites with Higher Elevation	Major Roads	500 Year Flood Zone	State Brownfield Sites
■ Eris Sites with Same Elevation	Major Roads Ramps	100 Year Flood Zone	State Brownfield Areas
▼ Eris Sites with Lower Elevation	Secondary Roads	National Priority List Sites	State Superfund Areas:Dept. of Defense
○ Eris Sites with Unknown Elevation	Secondary Roads Ramps	National Wetland	State Superfund Areas:NPL
— Rails	Local Roads and Ramps	FWS Special Designation Areas	WQARF Areas



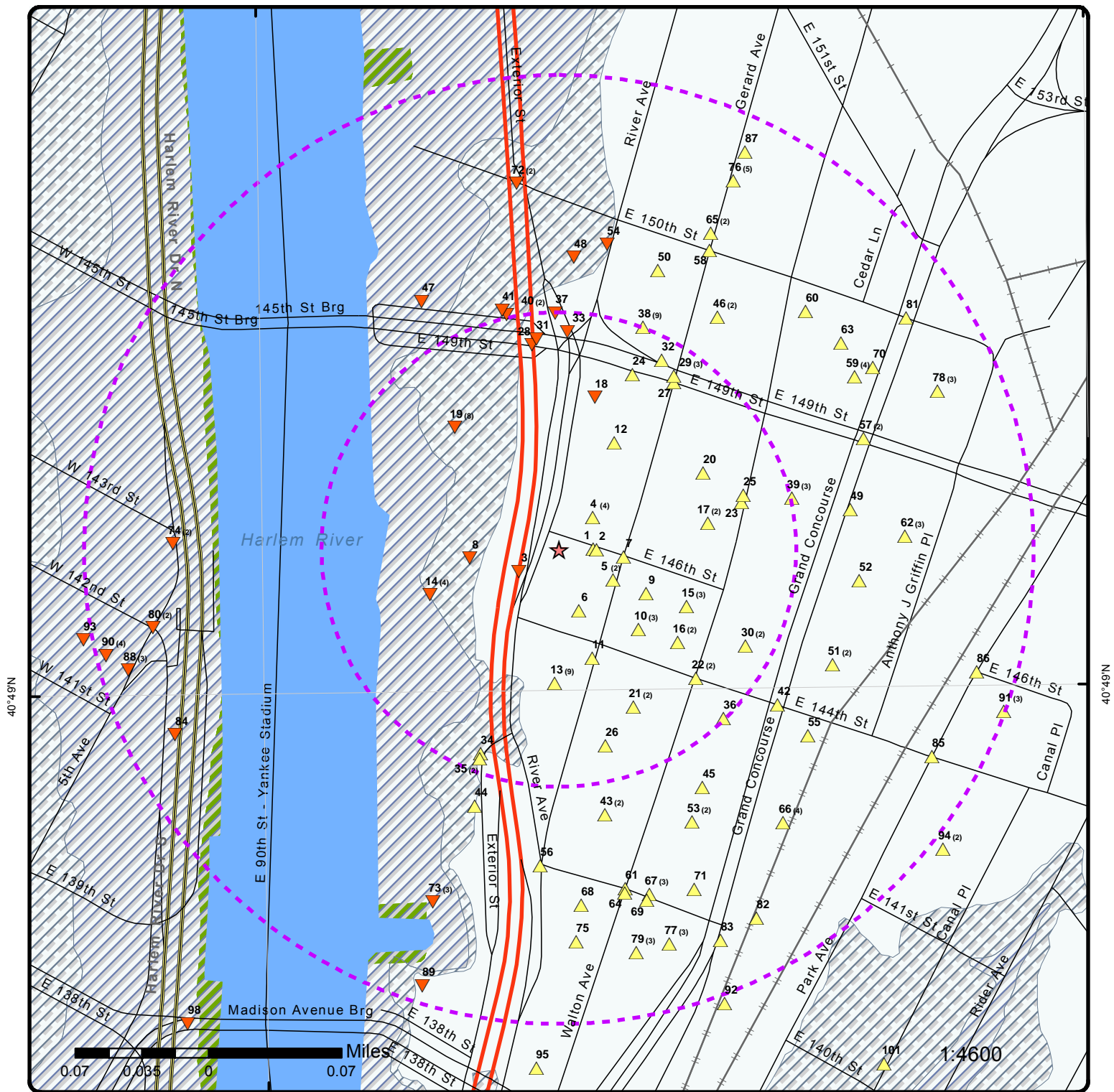
Map : 0.5 Mile Radius

Order No: 20150813118

Address: 440 Exterior Street, Bronx, NY, 10451



Project Property	Major Highways	County Boundary	Indian Reserve Land
Buffer Outline	Major Highways Ramps	State Boundary	Historic Fill
Eris Sites with Higher Elevation	Major Roads	500 Year Flood Zone	State Brownfield Sites
Eris Sites with Same Elevation	Major Roads Ramps	100 Year Flood Zone	State Brownfield Areas
Eris Sites with Lower Elevation	Secondary Roads	National Priority List Sites	State Superfund Areas:Dept. of Defense
Eris Sites with Unknown Elevation	Secondary Roads Ramps	National Wetland	State Superfund Areas:NPL
Rails	Local Roads and Ramps	FWS Special Designation Areas	WQARF Areas



Map : 0.25 Mile Radius

Order No: 20150813118

Address: 440 Exterior Street, Bronx, NY, 10451



Project Property	Major Highways	County Boundary	Indian Reserve Land
Buffer Outline	Major Highways Ramps	State Boundary	Historic Fill
Eris Sites with Higher Elevation	Major Roads	500 Year Flood Zone	State Brownfield Sites
Eris Sites with Same Elevation	Major Roads Ramps	100 Year Flood Zone	State Brownfield Areas
Eris Sites with Lower Elevation	Secondary Roads	National Priority List Sites	State Superfund Areas:Dept. of Defense
Eris Sites with Unknown Elevation	Secondary Roads Ramps	National Wetland	State Superfund Areas:NPL
Rails	Local Roads and Ramps	FWS Special Designation Areas	WQARF Areas



0.15 0.075 0 0.15 Miles

Source: Esri, DigitalGlobe, GeoEye, Earthstar Geographics, 1:11100 bus DS, USDA, USGS, AEX, Getmapping, Aerogrid, IGN, IGP, swisstopo, and the GIS User Community

Aerial

Order No: 20150813118

Address: 440 Exterior Street, Bronx, NY, 10451

Detail Report

Map Key	Number of Records	Direction/ Distance mi	Elevation ft	Site	DB
1	1 of 1	E/0.02	18.84	PAY TV OF GREATER NY 140 E 146TH ST BRONX NY 10451	TANKS

Site ID:	15824	Expiration Date:	1992-10-02
Site Status:	Inactive	NYSDEC Region:	2
Site Type:	Utility (Other than Municipal)	COUNTY:	Bronx
Program No:	2-333484	UTM X:	590307.46292
Program Type:	Petroleum Bulk Storage Program	UTM Y:	4518778.54103

2	1 of 1	E/0.02	19.91	144-146TH ST/ROCKAWAY BCH 144-146TH ST/ROCKAWAY BCH NEW YORK CITY NY	NY SPILLS
-------------------	--------	--------	-------	--	-----------

Site ID:	315030	Water Body:	ATLANTIC OCEAN
Spill NO:	9004416	Rem Phase:	0
Spill Date:	7/20/1990	Lead DEC:	KSTANG
Program Type:	ER	Reported By:	Citizen
DER Facility ID:	253981	Refer To:	
Contr Facility:	Unknown	CAC Date:	7/23/1990
UST Trust:	No	Update Date:	9/30/2004
Class:		Source:	Unknown
Create Date:	7/25/1990	Penalty:	No
Close Date:	7/23/1990	SWIS Code:	4101
Rcvd Dt:	7/21/1990	DECREG:	2
Inspection Date:		CID:	
Program Facility:	144-146TH ST/ROCKAWAY BCH	Meets Std:	Yes
County:	Queens	After Hours:	Yes
Caller Remarks:	FOUND NEEDLES & CRACKED VILES ALONG SHORE WHEN TIDE CAME IN, USCG & EPA WAS NOTIFIED, REFERRED TO ECO'S.		
Remarks:	Prior to Sept, 2004 data translation this spill Lead_DEC Field was "TANG" 10/10/95: This is additional information about material spilled from the translation of the old spill file: HYPODERMIC NEEDLES.		

Spill Information

Spiller Information

Spiller Name:
Spiller Company: UNKNOWN
Spiller Address:
Spiller City:
Spiller State: NY
Spiller Zip:
Contact Name:
Contact Phone:
Contact Ext.:

Material Information

Map Key	Number of Records	Direction/ Distance mi	Elevation ft	Site	DB
Site ID:			315030		
Spill Number:			9004416		
OP Unit ID:			942220		
OU:			01		
Material ID:			435513		
Material Code:			0066A		
Material NA:			unknown petroleum		
CAS NO:					
Material FA:			Petroleum		
Quantity:			-1		
Units:					
Recovered:			0		
Med Soil:			False		
Med Air:			False		
Med In Air:			False		
Med GW:			False		
Med SW:			True		
Med Sewer:			False		
Med Surf:			False		
Med Subway:			False		
Med Utility:			False		
Oxygenate:			No		

3	1 of 1	WSW/0.02	7.24	Gateway Center at Bronx Terminal Market, Western Exterior Street Bronx NY 10451	BROWNFIELDS
-------------------	--------	----------	------	--	-------------

Site Code:	334374	Region:	2
Site Class:	N	Town:	New York City
Program:	BCP	Record Added:	11/29/2004
HW Code:	C203028	Record Update:	10/3/2006
SWIS:	0301	Updated By:	mobarrie
Acres:	5.761	Latitude:	40.817580588
County:	Bronx	Longitude:	-73.930797689
Site Class Desc:			
Assess DOH:			

4	1 of 4	NE/0.02	14.83	A.C. AUTO WRECKING CO. INC 475 GERARD AVENUE 475 GERARD AVE BRONX NY 10451	AST
-------------------	--------	---------	-------	---	-----

Site ID:	27344	Expiry:	2006-03-26
Site Status:	Unregulated/Closed	County:	Bronx
Site Type:	Other	UTM X:	590276.37607
Program NO:	2-605476	UTM Y:	4519100.69558
Program Type:	Petroleum Bulk Storage Program		

Tank Information

Tank ID:	59933
Tank NO:	1
Tank Model:	
Pipe Model:	
Tank Location:	Aboveground on saddles, legs, stilts, rack or cradle
Tank Status:	Closed - Removed

<i>Map Key</i>	<i>Number of Records</i>	<i>Direction/ Distance mi</i>	<i>Elevation ft</i>	<i>Site</i>	<i>DB</i>
Install Date:			01-JAN-01		
Capacity(g):			250		
Tank Type:			Steel/Carbon Steel/Iron		
Test Method:			NN		
Date Tested:					
Next Test:					
Close Date:			01-JAN-02		
Register:			1		
Modified By:			NRLOMBAR		
Last Modified:			04-JAN-06		
Material Code:			2642		
Material Name:			used oil (heating, on-site consumption)		
Percent:			100		
Equipment:			B00		
Code Name:			None		
Type:			Tank External Protection		
Equipment:			H00		
Code Name:			None		
Type:			Tank Leak Detection		
Equipment:			A00		
Code Name:			None		
Type:			Tank Internal Protection		
Equipment:			D00		
Code Name:			No Piping		
Type:			Pipe Type		
Equipment:			G01		
Code Name:			Diking (Aboveground)		
Type:			Tank Secondary Containment		
Equipment:			J02		
Code Name:			Suction Dispenser		
Type:			Dispenser		
Equipment:			L09		
Code Name:			Exempt Suction Piping		
Type:			Piping Leak Detection		
Equipment:			I00		
Code Name:			None		
Type:			Overfill		
Equipment:			C00		
Code Name:			No Piping		
Type:			Pipe Location		
Equipment:			F00		
Code Name:			None		
Type:			Pipe External Protection		
Equipment:			K01		
Code Name:			Catch Basin		
Type:			Spill Prevention		

Tank Information

Tank ID:	59934
Tank NO:	2
Tank Model:	
Pipe Model:	
Tank Location:	Aboveground on saddles, legs, stilts, rack or cradle
Tank Status:	Closed - Removed
Install Date:	01-JAN-01
Capacity(g):	250
Tank Type:	Steel/Carbon Steel/Iron

<i>Map Key</i>	<i>Number of Records</i>	<i>Direction/ Distance mi</i>	<i>Elevation ft</i>	<i>Site</i>	<i>DB</i>
Test Method:		NN			
Date Tested:					
Next Test:					
Close Date:		01-JAN-02			
Register:		1			
Modified By:		NRLOMBAR			
Last Modified:		04-JAN-06			
Material Code:		2642			
Material Name:		used oil (heating, on-site consumption)			
Percent:		100			
Equipment:		B00			
Code Name:		None			
Type:		Tank External Protection			
Equipment:		H00			
Code Name:		None			
Type:		Tank Leak Detection			
Equipment:		I00			
Code Name:		None			
Type:		Overfill			
Equipment:		A00			
Code Name:		None			
Type:		Tank Internal Protection			
Equipment:		D00			
Code Name:		No Piping			
Type:		Pipe Type			
Equipment:		G01			
Code Name:		Diking (Aboveground)			
Type:		Tank Secondary Containment			
Equipment:		J02			
Code Name:		Suction Dispenser			
Type:		Dispenser			
Equipment:		L09			
Code Name:		Exempt Suction Piping			
Type:		Piping Leak Detection			
Equipment:		C00			
Code Name:		No Piping			
Type:		Pipe Location			
Equipment:		F00			
Code Name:		None			
Type:		Pipe External Protection			
Equipment:		K01			
Code Name:		Catch Basin			
Type:		Spill Prevention			

Affiliation Information

Affiliation Type:	01
Affiliation Name:	Facility Owner
Company:	HOWARD SHOMSKY
Contact Type:	MANAGER
Contact Name:	HENRY KESSLER
Address:	11 DEB ST
Address2:	
City:	PLAINVIEW
State:	NY
Zip Code:	11803
Country Code:	001
Phone:	(516) 433-7645

<i>Map Key</i>	<i>Number of Records</i>	<i>Direction/ Distance mi</i>	<i>Elevation ft</i>	<i>Site</i>	<i>DB</i>
----------------	--------------------------	-------------------------------	---------------------	-------------	-----------

Phone Ext:

Email:

Fax:

Modified By: NRLOMBAR

Last Modified: 04-JAN-06

Affiliation Information

Affiliation Type: 07
Affiliation Name: Mail Contact
Company: A.C. AUTO WRECKING CO INC
Contact Type:
Contact Name: HENRY KESSLER
Address: 54 LARCH HILL ROAD
Address2:
City: LAWRENCE
State: NY
Zip Code: 11559
Country Code: 001
Phone: (516) 239-8683
Phone Ext:
Email:
Fax:
Modified By: NRLOMBAR
Last Modified: 04-JAN-06

Affiliation Information

Affiliation Type: 04
Affiliation Name: On-Site Operator
Company: A.C. AUTO WRECKING CO. INC
Contact Type:
Contact Name: HOWARD SHOMSKY
Address:
Address2:
City:
State: NN
Zip Code:
Country Code: 001
Phone: (718) 292-3274
Phone Ext:
Email:
Fax:
Modified By: TRANSLAT
Last Modified: 04-MAR-04

Affiliation Information

Affiliation Type: 11
Affiliation Name: Emergency Contact
Company: HOWARD SHOMSKY
Contact Type:
Contact Name: HOWARD SHOMSKY
Address:
Address2:
City:
State: NN
Zip Code:
Country Code: 001
Phone: (516) 433-7645

<i>Map Key</i>	<i>Number of Records</i>	<i>Direction/ Distance mi</i>	<i>Elevation ft</i>	<i>Site</i>	<i>DB</i>
4	2 of 4	NE/0.02	14.83	500 Exterior Street, Lot B 500 Exterior Street Bronx NY 10451	BROWNFIELDS

Phone Ext:
Email:
Fax:
Modified By: TRANSLAT
Last Modified: 04-MAR-04

Site Code:	493435	Region:	2
Site Class:	A	Town:	New York City
Program:	BCP	Record Added:	4/7/2014
HW Code:	C203071	Record Update:	4/16/2015
SWIS:	0301	Updated By:	JEBROWN
Acres:	0.200	Latitude:	40.818055556
County:	Bronx	Longitude:	-73.93
Site Class Desc:	Active		
Assess DOH:	Information submitted with the BCP application regarding the conditions at the site are currently under review and will be revised as additional information becomes available.		

--- Details ---

Waste Code:	
Waste Name:	BENZO(A)ANTHRACENE
Waste Quantity:	UNKNOWN
+	
Waste Code:	
Waste Name:	IRON
Waste Quantity:	UNKNOWN
+	
Waste Code:	
Waste Name:	COPPER
Waste Quantity:	UNKNOWN
+	
Waste Code:	
Waste Name:	MAGNESIUM
Waste Quantity:	UNKNOWN
+	
Waste Code:	
Waste Name:	CHROMIUM
Waste Quantity:	UNKNOWN
+	
Waste Code:	
Waste Name:	BENZO(B)FLUORANTHENE
Waste Quantity:	UNKNOWN
+	
Waste Code:	
Waste Name:	BARIUM
Waste Quantity:	UNKNOWN
+	
Waste Code:	
Waste Name:	POLYCHLORINATED BIPHENYLS (PCB)
Waste Quantity:	UNKNOWN
+	
Waste Code:	
Waste Name:	SODIUM
Waste Quantity:	UNKNOWN
+	
Waste Code:	

Map Key	Number of Records	Direction/ Distance mi	Elevation ft	Site	DB
Waste Name:			ARSENIC		
Waste Quantity:			UNKNOWN		
+					
Waste Code:					
Waste Name:			LEAD		
Waste Quantity:			UNKNOWN		
+					
Waste Code:					
Waste Name:			MANGANESE		
Waste Quantity:			UNKNOWN		
+					
Waste Code:					
Waste Name:			BENZ(A)ANTHRACENE		
Waste Quantity:			UNKNOWN		
+					
Waste Code:					
Waste Name:			CADMIUM		
Waste Quantity:			UNKNOWN		
+					
Waste Code:					
Waste Name:			BENZO(A)PYRENE		
Waste Quantity:			UNKNOWN		
+					
Waste Code:					
Waste Name:			DIBENZ[A,H]ANTHRACENE		
Waste Quantity:			UNKNOWN		

4 3 of 4 NE/0.02 14.83 JAI GANESH REALTY LLC
500 EXTERIOR STREET
Bronx NY 10451 E
DESIGNATION

Borough: BX
Block: 2351
Tax Lot: 22
Community District: 201
Census Tract: 63
Census Block: 2022
School District: 7
City Council District: 8
Fire Company: L017
Police Precinct: 40
Zoning District 1: M1-4/R8A
Zoning District 2:
Zoning District 3:
Zoning District 4:
Commercial Overlay 1:
Commercial Overlay 2:
Special Purpose District 1: MX-13
Special Purpose District 2:
Limited Height District:
All Components 1: M1-4/R8A/MX-13
All Components 2:
Split Boundary Indicator: N
Building Class: H4
Land Use Category: 5
Land Use Desc:
Number of Easements: 0
Type of Ownership Code:
Owner Type Desc:
Owner Name: JAI GANESH REALTY LLC

Map Key	Number of Records	Direction/ Distance mi	Elevation ft	Site	DB
Lot Area:		16182			
Total Building Floor Area:		42973			
Commercial Floor Area:		42973			
Residential Floor Area:		0			
Office Floor Area:		0			
Retail Floor Area:		0			
Garage Floor Area:		0			
Storage Floor Area:		0			
Factory Floor Area:		0			
Other Floor Area:		42973			
Total Building Source Code:		7			
Total Building Source Desc:		Department of Finance's Mass Appraisal System			
Number of Buildings:		2			
Number of Floors:		0			
Residential Units:		0			
Residential/Non-Res Units:		85			
Lot Frontage:		76.55			
Lot Depth:		168.18			
Building Frontage:		0			
Building Depth:		0			
Extension Desc:					
Extension Code:					
Proximity Code:		1			
Proximity Desc:		Detached			
Irregular Lot Code:		Y			
Lot Type:		3			
Lot Type Desc:		Corner - A tax lot bordering on two intersecting streets.			
Basement Type/Grade:		0			
Basement Type/Grade Desc:		None/No Basement			
Land Assessed Value:		254700			
Total Assessed Value:		549000			
Land Exempt Value:		0			
Total Exempt Value:		0			
Year Built:		2011			
Year Built Code:					
Year Altered 1:		0			
Year Altered 2:		0			
Historic District Name:					
Landmark Name:					
Built Floor Area Ratio:		2.66			
Max Allowable Res FAR:		5.4			
Max Allow Commer FAR:		2			
Max Allowable Facility FAR:		6.5			
Boro,Tax Block& Lot (BBL):		2023510022			
Condominium Number:		0			
Census Tract 2:		63			
X Coordinate:		1003618			
Y Coordinate:		237297			
Zone Map #:		6a			
Zoning Map Code:					
Sanborn Map #:		209N055			
Tax Map #:		20903			
E-Designation Number:		E-227			
Apportionment BBL:		0			
Apportionment Date:					
Pluto - Base Map Indicator:		1			
Version Number:		14v1			
CEQR Number:		08DCP071X			
Effective Date:		6/30/2009			

<i>Map Key</i>	<i>Number of Records</i>	<i>Direction/ Distance mi</i>	<i>Elevation ft</i>	<i>Site</i>	<i>DB</i>
----------------	--------------------------	-------------------------------	---------------------	-------------	-----------

ULURP Number: 090303ZMX

--- Details ---

Description: Air Quality - #2 Fuel Oil or #4 Fuel Oil or Natural Gas for HVAC systems
 +
Description: Exhaust stack location limitations
 +
Description: Hazardous Materials* Phase I and Phase II Testing Protocol

<u>4</u>	4 of 4	NE/0.02	14.83	UNDER CONSTRUCTION 500 EXTERIOR ST BRONX NY	NY SPILLS
----------	--------	---------	-------	--	------------------

Site ID:	493230	Water Body:	
Spill NO:	1400009	Rem Phase:	1
Spill Date:	4/1/2014	Lead DEC:	SXMAHAT
Program Type:	ER	Reported By:	Other
DER Facility ID:	448121	Refer To:	
Contr Facility:	Unknown	CAC Date:	
UST Trust:	No	Update Date:	5/21/2014
Class:		Source:	Commercial/Industrial
Create Date:	4/1/2014	Penalty:	No
Close Date:		SWIS Code:	0301
Rcvd Dt:	4/1/2014	DECREG:	2
Inspection Date:		CID:	
Program Facility:	UNDER CONSTRUCTION	Meets Std:	No
County:	Bronx	After Hours:	No
Caller Remarks:	soil contamination found in test results, no ust believed present, gw not affected		
Remarks:	4/7/14: Mahat T/C : Matthew Carrol (Tennen Environmental @ 646.606.2332) mentioned that he has filed the BFA for the site and he will touch base with the Department once the application is processed.		

Spill Information

Spiller Information

Spiller Name: MATTHEW CARROL
Spiller Company: FORMER AUTO PARTS
Spiller Address: 500 EXTERIOR ST
Spiller City: BRONX
Spiller State: NY
Spiller Zip:
Contact Name: MATTHEW CARROL
Contact Phone: (646) 606-2332
Contact Ext.:

Material Information

Site ID: 493230
Spill Number: 1400009
OP Unit ID: 1242733
OU: 01
Material ID: 2243306
Material Code: 0066A
Material NA: unknown petroleum
CAS NO:
Material FA: Petroleum
Quantity:
Units:
Recovered:

Map Key	Number of Records	Direction/ Distance mi	Elevation ft	Site	DB
Med Soil:			True		
Med Air:			False		
Med In Air:			False		
Med GW:			False		
Med SW:			False		
Med Sewer:			False		
Med Surf:			False		
Med Subway:			False		
Med Utility:			False		
Oxygenate:			No		

[5](#) 1 of 2 ESE/0.03 23.88 445 GERARD AVENUE LLC
445 GERARD AVENUE
Bronx NY 10451 E
DESIGNATION

Borough: BX
Block: 2351
Tax Lot: 12
Community District: 201
Census Tract: 63
Census Block: 2034
School District: 7
City Council District: 8
Fire Company: L017
Police Precinct: 40
Zoning District 1: M1-4/R8A
Zoning District 2:
Zoning District 3:
Zoning District 4:
Commercial Overlay 1:
Commercial Overlay 2:
Special Purpose District 1: MX-13
Special Purpose District 2:
Limited Height District:
All Components 1: M1-4/R8A/MX-13
All Components 2:
Split Boundary Indicator: N
Building Class: E9
Land Use Category: 6
Land Use Desc:
Number of Easements: 0
Type of Ownership Code:
Owner Type Desc:
Owner Name: 445 GERARD AVENUE LLC
Lot Area: 10000
Total Building Floor Area: 10000
Commercial Floor Area: 10000
Residential Floor Area: 0
Office Floor Area: 0
Retail Floor Area: 0
Garage Floor Area: 0
Storage Floor Area: 10000
Factory Floor Area: 0
Other Floor Area: 0
Total Building Source Code: 7
Total Building Source Desc: Department of Finance's Mass Appraisal System
Number of Buildings: 1
Number of Floors: 1
Residential Units: 0

Map Key	Number of Records	Direction/ Distance mi	Elevation ft	Site	DB
Residential/Non-Res Units:	1				
Lot Frontage:	100				
Lot Depth:	100				
Building Frontage:	100				
Building Depth:	100				
Extension Desc:					
Extension Code:					
Proximity Code:	0				
Proximity Desc:	Not Available				
Irregular Lot Code:	N				
Lot Type:	3				
Lot Type Desc:	Corner - A tax lot bordering on two intersecting streets.				
Basement Type/Grade:	5				
Basement Type/Grade Desc:	Unknown				
Land Assessed Value:	73800				
Total Assessed Value:	321300				
Land Exempt Value:	0				
Total Exempt Value:	0				
Year Built:	1931				
Year Built Code:	E				
Year Altered 1:	0				
Year Altered 2:	0				
Historic District Name:					
Landmark Name:					
Built Floor Area Ratio:	1				
Max Allowable Res FAR:	5.4				
Max Allow Commer FAR:	2				
Max Allowable Facility FAR:	6.5				
Boro, Tax Block & Lot (BBL):	2023510012				
Condominium Number:	0				
Census Tract 2:	63				
X Coordinate:	1003599				
Y Coordinate:	237138				
Zone Map #:	6a				
Zoning Map Code:					
Sanborn Map #:	209N055				
Tax Map #:	20903				
E-Designation Number:	E-227				
Apportionment BBL:	0				
Apportionment Date:					
Pluto - Base Map Indicator:	1				
Version Number:	14v1				
CEQR Number:	08DCP071X				
Effective Date:	6/30/2009				
ULURP Number:	090303ZMX				

--- Details ---

- Description:** Air Quality - #2 Fuel Oil or #4 Fuel Oil or Natural Gas for HVAC systems
- +
- Description:** Exhaust stack location limitations
- +
- Description:** Hazardous Materials* Phase I and Phase II Testing Protocol
- +
- Description:** Window Wall Attenuation & Alternate Ventilation

<u>5</u>	2 of 2	ESE/0.03	23.88	STONE SERVICES INC 445 GERARD AVE BRONX NY 10451	RCRA NON GEN
----------	--------	-----------------	--------------	---	-------------------------------

Map Key	Number of Records	Direction/ Distance mi	Elevation ft	Site	DB
---------	-------------------	---------------------------	-----------------	------	----

EPA Handler ID: NYD012261244
Current Site Name: STONE SERVICES INC
Generator Status Universe: No Report
Land Type:
Activity Location: NY
TSD Activity: N
Mixed Waste Generator: N
Importer Activity: N
Transporter Activity: N
Transfer Facility: N
Recycler Activity: N
Onsite Burner Exemption: N
Furnace Exemption: N
Underground Inject Activity: N
Rece Waste From Off Site: N
Used Oil Transporter:
Used Oil Transfer Facility:
Used Oil Processor:
Used Oil Refiner:
Used Oil Burner:
Used Oil Market Burner:
Used Oil Spec Marketer:
Mailing Address: 445, GERARD AVE, , BRONX, NY, 10451, US
Contact Name:
Contact Address: 445, GERARD AVE, , BRONX, NY, 10451, US
Contact Email:
Location Street 2:

Owner/Operator Information

Owner/Operator Indicator: CO
Owner/Operator Name: STONE SERVICES
Owner/Operator Address: NOT REQUIRED NOT REQUIRED WY US 99999
Owner/Operator Phone: 2125551212
Owner/Operator Type: P
Date Became Current:
Date Ended Current:

Owner/Operator Indicator: CP
Owner/Operator Name: STONE SERVICES
Owner/Operator Address: NOT REQUIRED NOT REQUIRED WY US 99999
Owner/Operator Phone: 2125551212
Owner/Operator Type: P
Date Became Current:
Date Ended Current:

Owner/Operator Indicator: CO
Owner/Operator Name: STONE SERVICES
Owner/Operator Address: NOT REQUIRED NOT REQUIRED WY 99999
Owner/Operator Phone: 2125551212
Owner/Operator Type: P
Date Became Current:
Date Ended Current:

NAICS Information

Handler Information

Date Received: 19990714
Facility Name: STONE SERVICES INC
Classification: Small Quantity Generator

Map Key	Number of Records	Direction/ Distance mi	Elevation ft	Site	DB
---------	-------------------	---------------------------	-----------------	------	----

Date Received: 20060101
Facility Name: STONE SERVICES INC
Date Received: 20070101
Facility Name: STONE SERVICES INC
Date Received: 19890428
Facility Name: STONE SERVICES INC
Classification: Large Quantity Generator

Hazardous Waste Information

Waste Code: D001
Waste: IGNITABLE WASTE

Violation/Evaluation Information

Evaluation Start Date: 19930928
Evaluation Agency: C
Evaluation Type Description: COMPLIANCE EVALUATION INSPECTION ON-SITE
Violation Short Description:
Violation Determined Date:
Actual Return to Compliance Date:
Violation Responsible Agency:
Enforcement Action Date:
Enforcement Agency:
Disposition Status Date:
Disposition Status:
Enforcement Type Description:
Proposed Penalty Amount:
Paid Amount:
Final Amount:

<u>6</u>	1 of 1	SSE/0.03	19.64	MALONEY JAMES P 417 GERARD AVENUE Bronx NY 10451	E DESIGNATION
----------	--------	----------	-------	--	------------------

Borough: BX
Block: 2351
Tax Lot: 20
Community District: 201
Census Tract: 63
Census Block: 2034
School District: 7
City Council District: 8
Fire Company: L017
Police Precinct: 40
Zoning District 1: M1-4/R8A
Zoning District 2:
Zoning District 3:
Zoning District 4:
Commercial Overlay 1:
Commercial Overlay 2:
Special Purpose District 1: MX-13
Special Purpose District 2:
Limited Height District:
All Components 1: M1-4/R8A/MX-13
All Components 2:
Split Boundary Indicator: N
Building Class: E9

Map Key	Number of Records	Direction/ Distance mi	Elevation ft	Site	DB
Land Use Category:	6				
Land Use Desc:					
Number of Easements:	0				
Type of Ownership Code:					
Owner Type Desc:					
Owner Name:	MALONEY JAMES P				
Lot Area:	9200				
Total Building Floor Area:	8993				
Commercial Floor Area:	8993				
Residential Floor Area:	0				
Office Floor Area:	0				
Retail Floor Area:	0				
Garage Floor Area:	0				
Storage Floor Area:	8993				
Factory Floor Area:	0				
Other Floor Area:	0				
Total Building Source Code:	7				
Total Building Source Desc:	Department of Finance's Mass Appraisal System				
Number of Buildings:	1				
Number of Floors:	1				
Residential Units:	0				
Residential/Non-Res Units:	1				
Lot Frontage:	98.08				
Lot Depth:	100.08				
Building Frontage:	98.08				
Building Depth:	100				
Extension Desc:					
Extension Code:					
Proximity Code:	0				
Proximity Desc:	Not Available				
Irregular Lot Code:	Y				
Lot Type:	3				
Lot Type Desc:	Corner - A tax lot bordering on two intersecting streets.				
Basement Type/Grade:	5				
Basement Type/Grade Desc:	Unknown				
Land Assessed Value:	70200				
Total Assessed Value:	297900				
Land Exempt Value:	0				
Total Exempt Value:	0				
Year Built:	1931				
Year Built Code:	E				
Year Altered 1:	0				
Year Altered 2:	0				
Historic District Name:					
Landmark Name:					
Built Floor Area Ratio:	0.98				
Max Allowable Res FAR:	5.4				
Max Allow Commer FAR:	2				
Max Allowable Facility FAR:	6.5				
Boro,Tax Block& Lot (BBL):	2023510020				
Condominium Number:	0				
Census Tract 2:	63				
X Coordinate:	1003572				
Y Coordinate:	237039				
Zone Map #:	6a				
Zoning Map Code:					
Sanborn Map #:	209N055				
Tax Map #:	20903				
E-Designation Number:	E-227				

Map Key	Number of Records	Direction/ Distance mi	Elevation ft	Site	DB
Apportionment BBL:	0				
Apportionment Date:					
Pluto - Base Map Indicator:	1				
Version Number:	14v1				
CEQR Number:	08DCP071X				
Effective Date:	6/30/2009				
ULURP Number:	090303ZMX				

--- Details ---

Description: Air Quality - #2 Fuel Oil or #4 Fuel Oil or Natural Gas for HVAC systems
 +
Description: Exhaust stack location limitations
 +
Description: Hazardous Materials* Phase I and Phase II Testing Protocol
 +
Description: Window Wall Attenuation & Alternate Ventilation

[7](#) 1 of 1 E/0.03 24.40 **MANHOLE 4505
WEST GERARD AVE/146TH ST
BRONX NY** **NY SPILLS**

Site ID:	371579	Water Body:	
Spill NO:	0607762	Rem Phase:	0
Spill Date:	10/7/2006	Lead DEC:	JHOCONNE
Program Type:	ER	Reported By:	Other
DER Facility ID:	321340	Refer To:	
Contr Facility:	Equipment Failure	CAC Date:	
UST Trust:	No	Update Date:	8/20/2007
Class:	C4	Source:	Commercial/Industrial
Create Date:	10/7/2006	Penalty:	No
Close Date:	8/20/2007	SWIS Code:	0301
Rcvd Dt:	10/7/2006	DECREG:	2
Inspection Date:		CID:	27
Program Facility:	MANHOLE 4505	Meets Std:	No
County:	Bronx	After Hours:	Yes

Caller Remarks: 8 oz spilled in manhole. No to the 5 questions.
Remarks: 08/20/07 - See eDocs for Con Ed report detailing cleanup and closure.

 Con Ed no. 202807 - see eDocs. (JHO)

Spill Information

Spiller Information

Spiller Name:
Spiller Company: CONED
Spiller Address:
Spiller City:
Spiller State: NY
Spiller Zip:
Contact Name:
Contact Phone:
Contact Ext.:

Material Information

Site ID: 371579
Spill Number: 0607762
OP Unit ID: 1129336
OU: 01

Map Key	Number of Records	Direction/ Distance mi	Elevation ft	Site	DB
Material ID:			2118991		
Material Code:			0541A		
Material NA:			dielectric fluid		
CAS NO:					
Material FA:			Petroleum		
Quantity:			0		
Units:			G		
Recovered:			0		
Med Soil:			True		
Med Air:			False		
Med In Air:			False		
Med GW:			False		
Med SW:			False		
Med Sewer:			False		
Med Surf:			False		
Med Subway:			False		
Med Utility:			False		
Oxygenate:			No		

8 1 of 1 W/0.05 4.88 PPG INDUSTRIES INC LOC #1834 RCRA
 441 EXTERIOR ST NON GEN
 BRONX NY 104512008

EPA Handler ID: NYD981494818
 Current Site Name: PPG INDUSTRIES INC LOC #1834
 Generator Status Universe: No Report
 Land Type:
 Activity Location: NY
 TSD Activity: N
 Mixed Waste Generator: N
 Importer Activity: N
 Transporter Activity: N
 Transfer Facility: N
 Recycler Activity: N
 Onsite Burner Exemption: N
 Furnace Exemption: N
 Underground Inject Activity: N
 Rece Waste From Off Site: N
 Used Oil Transporter:
 Used Oil Transfer Facility:
 Used Oil Processor:
 Used Oil Refiner:
 Used Oil Burner:
 Used Oil Market Burner:
 Used Oil Spec Marketer:
 Mailing Address: 260, KAPPA DR, , PITTSBURGH, NY, 15238, US
 Contact Name:
 Contact Address: 260, KAPPA DR, , PITTSBURGH, NY, 15238, US
 Contact Email:
 Location Street 2:

Owner/Operator Information
 Owner/Operator Indicator: CO
 Owner/Operator Name: PPG INDUSTRIES INC
 Owner/Operator Address: NOT REQUIRED NOT REQUIRED WY US 99999
 Owner/Operator Phone: 2125551212
 Owner/Operator Type: P
 Date Became Current:

Map Key	Number of Records	Direction/ Distance mi	Elevation ft	Site	DB
----------------	--------------------------	-----------------------------------	-------------------------	-------------	-----------

Date Ended Current:

Owner/Operator Indicator: CP
Owner/Operator Name: PPG INDUSTRIES INC
Owner/Operator Address: NOT REQUIRED NOT REQUIRED WY US 99999
Owner/Operator Phone: 2125551212
Owner/Operator Type: P
Date Became Current:
Date Ended Current:

Owner/Operator Indicator: CO
Owner/Operator Name: PPG INDUSTRIES INC
Owner/Operator Address: NOT REQUIRED NOT REQUIRED WY 99999
Owner/Operator Phone: 2125551212
Owner/Operator Type: P
Date Became Current:
Date Ended Current:

NAICS Information

Handler Information

Date Received: 19990708
Facility Name: PPG INDUSTRIES INC LOC #1834
Date Received: 20060101
Facility Name: PPG INDUSTRIES INC LOC #1834
Date Received: 20070101
Facility Name: PPG INDUSTRIES INC LOC #1834
Date Received: 19860730
Facility Name: PPG INDUSTRIES INC LOC #1834
Classification: Small Quantity Generator

Hazardous Waste Information

Waste Code: D001
Waste: IGNITABLE WASTE

Waste Code: D000
Waste: DESCRIPTION

Violation/Evaluation Information

<u>9</u>	1 of 1	ESE/0.05	29.14	444 GERARD AVENUE LLC 444 GERARD AVENUE Bronx NY 10451	E DESIGNATION
----------	--------	-----------------	--------------	---	--------------------------

Borough: BX
Block: 2350
Tax Lot: 5
Community District: 201
Census Tract: 63
Census Block: 2035
School District: 7
City Council District: 17
Fire Company: L017
Police Precinct: 40
Zoning District 1: M1-4/R8A
Zoning District 2:
Zoning District 3:

<i>Map Key</i>	<i>Number of Records</i>	<i>Direction/ Distance mi</i>	<i>Elevation ft</i>	<i>Site</i>	<i>DB</i>
Zoning District 4:					
Commercial Overlay 1:					
Commercial Overlay 2:					
Special Purpose District 1:		MX-13			
Special Purpose District 2:					
Limited Height District:					
All Components 1:		M1-4/R8A/MX-13			
All Components 2:					
Split Boundary Indicator:		N			
Building Class:		E1			
Land Use Category:		6			
Land Use Desc:					
Number of Easements:		0			
Type of Ownership Code:					
Owner Type Desc:					
Owner Name:		444 GERARD AVENUE LLC			
Lot Area:		11600			
Total Building Floor Area:		3456			
Commercial Floor Area:		3456			
Residential Floor Area:		0			
Office Floor Area:		0			
Retail Floor Area:		0			
Garage Floor Area:		1996			
Storage Floor Area:		1460			
Factory Floor Area:		0			
Other Floor Area:		0			
Total Building Source Code:		7			
Total Building Source Desc:		Department of Finance's Mass Appraisal System			
Number of Buildings:		1			
Number of Floors:		1			
Residential Units:		0			
Residential/Non-Res Units:		2			
Lot Frontage:		100.17			
Lot Depth:		118.08			
Building Frontage:		29.83			
Building Depth:		97			
Extension Desc:					
Extension Code:					
Proximity Code:		1			
Proximity Desc:		Detached			
Irregular Lot Code:		Y			
Lot Type:		3			
Lot Type Desc:		Corner - A tax lot bordering on two intersecting streets.			
Basement Type/Grade:		0			
Basement Type/Grade Desc:		None/No Basement			
Land Assessed Value:		83250			
Total Assessed Value:		256500			
Land Exempt Value:		0			
Total Exempt Value:		0			
Year Built:		1954			
Year Built Code:					
Year Altered 1:		0			
Year Altered 2:		0			
Historic District Name:					
Landmark Name:					
Built Floor Area Ratio:		0.3			
Max Allowable Res FAR:		5.4			
Max Allow Commer FAR:		2			
Max Allowable Facility FAR:		6.5			

Map Key	Number of Records	Direction/ Distance mi	Elevation ft	Site	DB
Boro,Tax Block& Lot (BBL):		2023500005			
Condominium Number:		0			
Census Tract 2:		63			
X Coordinate:		1003757			
Y Coordinate:		237086			
Zone Map #:		6a			
Zoning Map Code:					
Sanborn Map #:		209N055			
Tax Map #:		20903			
E-Designation Number:		E-227			
Apportionment BBL:		0			
Apportionment Date:					
Pluto - Base Map Indicator:		1			
Version Number:		14v1			
CEQR Number:		08DCP071X			
Effective Date:		6/30/2009			
ULURP Number:		090303ZMX			

--- Details ---

Description: Air Quality - #2 Fuel Oil or #4 Fuel Oil or Natural Gas for HVAC systems
+
Description: Exhaust stack location limitations
+
Description: Hazardous Materials* Phase I and Phase II Testing Protocol

10	1 of 3	SE/0.06	29.48	ROCKET JEWELRY BOX INC 125 EAST 144TH STREET 12E EAST 144TH STREET BRONX NY 10451	AST
--------------------	--------	---------	-------	---	-----

Site ID:	7341	Expiry:	2008-01-07
Site Status:	Active	County:	Bronx
Site Type:	Manufacturing (Other than Chemical)/Processing	UTM X:	590288.28488
Program NO:	2-207209	UTM Y:	4519000.44334
Program Type:	Petroleum Bulk Storage Program		

Tank Information

Tank ID:	24956
Tank NO:	001
Tank Model:	
Pipe Model:	
Tank Location:	Aboveground in Subterranean Vault w/ access for inspections
Tank Status:	In Service
Install Date:	01-JUL-53
Capacity(g):	3000
Tank Type:	Steel/Carbon Steel/Iron
Test Method:	18
Date Tested:	14-MAR-00
Next Test:	
Close Date:	
Register:	1
Modified By:	kxtang
Last Modified:	11-MAY-04
Material Code:	0001
Material Name:	#2 fuel oil (on-site consumption)
Percent:	100

<i>Map Key</i>	<i>Number of Records</i>	<i>Direction/ Distance mi</i>	<i>Elevation ft</i>	<i>Site</i>	<i>DB</i>
Equipment:			A00		
Code Name:			None		
Type:			Tank Internal Protection		
Equipment:			B99		
Code Name:			Other		
Type:			Tank External Protection		
Equipment:			D01		
Code Name:			Steel/Carbon Steel/Iron		
Type:			Pipe Type		
Equipment:			C00		
Code Name:			No Piping		
Type:			Pipe Location		
Equipment:			F00		
Code Name:			None		
Type:			Pipe External Protection		
Equipment:			G03		
Code Name:			Vault (w/o access)		
Type:			Tank Secondary Containment		
Equipment:			I04		
Code Name:			Product Level Gauge (A/G)		
Type:			Overfill		
Equipment:			J02		
Code Name:			Suction Dispenser		
Type:			Dispenser		
Equipment:			L09		
Code Name:			Exempt Suction Piping		
Type:			Piping Leak Detection		
Equipment:			H00		
Code Name:			None		
Type:			Tank Leak Detection		

Affiliation Information

Affiliation Type: 01
Affiliation Name: Facility Owner
Company: M&N PARTNERSHIP LTD
Contact Type: SECRETARY
Contact Name: MICHAEL KAPLAN
Address: 125 EAST 144TH STREET
Address2:
City: BRONX
State: NY
Zip Code: 10451
Country Code: 001
Phone: (718) 292-5370
Phone Ext:
Email:
Fax:
Modified By: kxtang
Last Modified: 11-MAY-04

Affiliation Information

Affiliation Type: 07
Affiliation Name: Mail Contact
Company: ROCKET JEWELRY BOX INC.
Contact Type:
Contact Name: RICHARD S. PARDO
Address: 125 EAST 144TH STREET
Address2:

Map Key	Number of Records	Direction/ Distance mi	Elevation ft	Site	DB
City:			BRONX		
State:			NY		
Zip Code:			10451		
Country Code:			001		
Phone:			(718) 292-5370		
Phone Ext:					
Email:					
Fax:					
Modified By:		kxtang			
Last Modified:		11-MAY-04			

Affiliation Information

Affiliation Type:	04
Affiliation Name:	On-Site Operator
Company:	ROCKET JEWELRY BOX INC
Contact Type:	
Contact Name:	TIMOTHY CLARK
Address:	
Address2:	
City:	
State:	NN
Zip Code:	
Country Code:	001
Phone:	(718) 292-5370
Phone Ext:	
Email:	
Fax:	
Modified By:	kxtang
Last Modified:	11-MAY-04

Affiliation Information

Affiliation Type:	11
Affiliation Name:	Emergency Contact
Company:	M&N PARTNERSHIP LTD
Contact Type:	
Contact Name:	MICHAEL KAPLAN
Address:	
Address2:	
City:	
State:	NN
Zip Code:	
Country Code:	999
Phone:	(718) 292-5370
Phone Ext:	
Email:	
Fax:	
Modified By:	kxtang
Last Modified:	11-MAY-04

[10](#)

2 of 3

SE/0.06

29.48

M AND N PARTNERSHIP L
121 EAST 144 STREET
Bronx NY 10451

E
DESIGNATION

Borough:	BX
Block:	2350
Tax Lot:	1
Community District:	201

72

erisinfo.com | EcoLog ERIS Ltd.
 347379 AC 440 Exterior Street Bronx NY 10451

Order #: 20150813118

Map Key	Number of Records	Direction/ Distance mi	Elevation ft	Site	DB
Census Tract:	63				
Census Block:	2035				
School District:	7				
City Council District:	17				
Fire Company:	L017				
Police Precinct:	40				
Zoning District 1:	M1-4/R8A				
Zoning District 2:					
Zoning District 3:					
Zoning District 4:					
Commercial Overlay 1:					
Commercial Overlay 2:					
Special Purpose District 1:	MX-13				
Special Purpose District 2:					
Limited Height District:					
All Components 1:	M1-4/R8A/MX-13				
All Components 2:					
Split Boundary Indicator:	N				
Building Class:	E1				
Land Use Category:	6				
Land Use Desc:					
Number of Easements:	0				
Type of Ownership Code:	P				
Owner Type Desc:	Private Ownership - Either the tax lot has started an "in rem" action or it was once city owned.				
Owner Name:	M AND N PARTNERSHIP L				
Lot Area:	12635				
Total Building Floor Area:	19800				
Commercial Floor Area:	19800				
Residential Floor Area:	0				
Office Floor Area:	0				
Retail Floor Area:	0				
Garage Floor Area:	0				
Storage Floor Area:	19800				
Factory Floor Area:	0				
Other Floor Area:	0				
Total Building Source Code:	7				
Total Building Source Desc:	Department of Finance's Mass Appraisal System				
Number of Buildings:	1				
Number of Floors:	2				
Residential Units:	0				
Residential/Non-Res Units:	1				
Lot Frontage:	98.17				
Lot Depth:	128.5				
Building Frontage:	98				
Building Depth:	123				
Extension Desc:					
Extension Code:					
Proximity Code:	0				
Proximity Desc:	Not Available				
Irregular Lot Code:	N				
Lot Type:	3				
Lot Type Desc:	Corner - A tax lot bordering on two intersecting streets.				
Basement Type/Grade:	5				
Basement Type/Grade Desc:	Unknown				
Land Assessed Value:	85500				
Total Assessed Value:	412200				
Land Exempt Value:	0				
Total Exempt Value:	0				
Year Built:	1954				

Map Key	Number of Records	Direction/ Distance mi	Elevation ft	Site	DB
Year Built Code:					
Year Altered 1:		0			
Year Altered 2:		0			
Historic District Name:					
Landmark Name:					
Built Floor Area Ratio:		1.57			
Max Allowable Res FAR:		5.4			
Max Allow Commer FAR:		2			
Max Allowable Facility FAR:		6.5			
Boro,Tax Block& Lot (BBL):		2023500001			
Condominium Number:		0			
Census Tract 2:		63			
X Coordinate:		1003735			
Y Coordinate:		236987			
Zone Map #:		6a			
Zoning Map Code:					
Sanborn Map #:		209N055			
Tax Map #:		20903			
E-Designation Number:		E-227			
Apportionment BBL:		0			
Apportionment Date:					
Pluto - Base Map Indicator:		1			
Version Number:		14v1			
CEQR Number:		08DCP071X			
Effective Date:		6/30/2009			
ULURP Number:		090303ZMX			

--- Details ---

Description: Hazardous Materials* Phase I and Phase II Testing Protocol

+

Description: Window Wall Attenuation & Alternate Ventilation

10	3 of 3	SE/0.06	29.48	ROCKET JEWELRY BOX IN 404 MAJ WM DEEGAN BLVD Bronx NY 10451	E DESIGNATION
--------------------	--------	---------	-------	--	--------------------------

Borough:	BX
Block:	2351
Tax Lot:	1
Community District:	201
Census Tract:	63
Census Block:	2034
School District:	7
City Council District:	8
Fire Company:	L017
Police Precinct:	40
Zoning District 1:	M1-4/R8A
Zoning District 2:	
Zoning District 3:	
Zoning District 4:	
Commercial Overlay 1:	
Commercial Overlay 2:	
Special Purpose District 1:	MX-13
Special Purpose District 2:	
Limited Height District:	
All Components 1:	M1-4/R8A/MX-13
All Components 2:	
Split Boundary Indicator:	N
Building Class:	E9
Land Use Category:	6

<i>Map Key</i>	<i>Number of Records</i>	<i>Direction/ Distance mi</i>	<i>Elevation ft</i>	<i>Site</i>	<i>DB</i>
Land Use Desc:					
Number of Easements:	0				
Type of Ownership Code:	P				
Owner Type Desc:	Private Ownership - Either the tax lot has started an "in rem" action or it was once city owned.				
Owner Name:	ROCKET JEWELRY BOX IN				
Lot Area:	6480				
Total Building Floor Area:	6480				
Commercial Floor Area:	6480				
Residential Floor Area:	0				
Office Floor Area:	0				
Retail Floor Area:	0				
Garage Floor Area:	0				
Storage Floor Area:	6480				
Factory Floor Area:	0				
Other Floor Area:	0				
Total Building Source Code:	7				
Total Building Source Desc:	Department of Finance's Mass Appraisal System				
Number of Buildings:	1				
Number of Floors:	1				
Residential Units:	0				
Residential/Non-Res Units:	1				
Lot Frontage:	47.33				
Lot Depth:	100.08				
Building Frontage:	47				
Building Depth:	100				
Extension Desc:					
Extension Code:					
Proximity Code:	0				
Proximity Desc:	Not Available				
Irregular Lot Code:	Y				
Lot Type:	3				
Lot Type Desc:	Corner - A tax lot bordering on two intersecting streets.				
Basement Type/Grade:	5				
Basement Type/Grade Desc:	Unknown				
Land Assessed Value:	36000				
Total Assessed Value:	170100				
Land Exempt Value:	0				
Total Exempt Value:	0				
Year Built:	1931				
Year Built Code:	E				
Year Altered 1:	0				
Year Altered 2:	0				
Historic District Name:					
Landmark Name:					
Built Floor Area Ratio:	1				
Max Allowable Res FAR:	5.4				
Max Allow Commer FAR:	2				
Max Allowable Facility FAR:	6.5				
Boro, Tax Block & Lot (BBL):	2023510001				
Condominium Number:	0				
Census Tract 2:	63				
X Coordinate:	1003474				
Y Coordinate:	237058				
Zone Map #:	6a				
Zoning Map Code:					
Sanborn Map #:	209N055				
Tax Map #:	20903				
E-Designation Number:	E-227				
Apportionment BBL:	0				

Map Key	Number of Records	Direction/ Distance mi	Elevation ft	Site	DB
----------------	--------------------------	-----------------------------------	-------------------------	-------------	-----------

Apportionment Date:

Pluto - Base Map Indicator: 1
Version Number: 14v1
CEQR Number: 08DCP071X
Effective Date: 6/30/2009
ULURP Number: 090303ZMX

--- Details ---

Description: Air Quality - #2 Fuel Oil or #4 Fuel Oil or Natural Gas for HVAC systems
+
Description: Exhaust stack location limitations
+
Description: Hazardous Materials* Phase I and Phase II Testing Protocol
+
Description: Window Wall Attenuation & Alternate Ventilation

11	1 of 1	SSE/0.06	23.90	BARKLEY BUILDING 385 GERARD AVE - 5TH & 6TH FL BRONX NY 10451	RCRA NON GEN
--------------------	--------	-----------------	--------------	--	-------------------------

EPA Handler ID: NY0000095927
Current Site Name: BARKLEY BUILDING
Generator Status Universe: No Report
Land Type: Private
Activity Location: NY
TSD Activity: N
Mixed Waste Generator: N
Importer Activity: N
Transporter Activity: N
Transfer Facility: N
Recycler Activity: N
Onsite Burner Exemption: N
Furnace Exemption: N
Underground Inject Activity: N
Rece Waste From Off Site: N
Used Oil Transporter:
Used Oil Transfer Facility:
Used Oil Processor:
Used Oil Refiner:
Used Oil Burner:
Used Oil Market Burner:
Used Oil Spec Marketer:
Mailing Address: 1275, YORK AVE - MEMORIAL SLOAN, KETTERING CANCER CENTER, NEW YORK, NY, 10021, US
Contact Name:
Contact Address: 1275, YORK AVE - MEMORIAL SLOAN, , NEW YORK, NY, 10021, US
Contact Email:
Location Street 2:

Owner/Operator Information

Owner/Operator Indicator: CO
Owner/Operator Name: HELMSLEY SPEAR
Owner/Operator Address: 60 E 42ND ST - LINCOLN BLDG NEW YORK NY US 10165
Owner/Operator Phone: 2128800511
Owner/Operator Type: P
Date Became Current:
Date Ended Current:

Owner/Operator Indicator: CP

<i>Map Key</i>	<i>Number of Records</i>	<i>Direction/ Distance mi</i>	<i>Elevation ft</i>	<i>Site</i>	<i>DB</i>
----------------	--------------------------	-----------------------------------	-------------------------	-------------	-----------

Owner/Operator Name: HELMSLEY SPEAR
Owner/Operator Address: 60 E 42ND ST - LINCOLN BLDG NEW YORK NY US 10165
Owner/Operator Phone: 2128800511
Owner/Operator Type: P
Date Became Current:
Date Ended Current:

Owner/Operator Indicator: CO
Owner/Operator Name: HELMSLEY SPEAR
Owner/Operator Address: 60 E 42ND ST - LINCOLN BLDG NEW YORK NY 10165
Owner/Operator Phone: 2128800511
Owner/Operator Type: P
Date Became Current:
Date Ended Current:

NAICS Information

Handler Information

Date Received: 19961205
Facility Name: BARKLEY BUILDING
Date Received: 20060101
Facility Name: BARKLEY BUILDING
Date Received: 20070101
Facility Name: BARKLEY BUILDING
Date Received: 19931221
Facility Name: BARKLEY BUILDING
Classification: Large Quantity Generator

Hazardous Waste Information

Waste Code: NONE
Waste: DESCRIPTION

Waste Code: D002
Waste: CORROSIVE WASTE

Waste Code: D001
Waste: IGNITABLE WASTE

Violation/Evaluation Information

Evaluation Start Date: 19960710
Evaluation Agency: E
Evaluation Type Description: COMPLIANCE EVALUATION INSPECTION ON-SITE
Violation Short Description:
Violation Determined Date:
Actual Return to Compliance Date:
Violation Responsible Agency:
Enforcement Action Date:
Enforcement Agency:
Disposition Status Date:
Disposition Status:
Enforcement Type Description:
Proposed Penalty Amount:
Paid Amount:
Final Amount:

Evaluation Start Date: 19961121
Evaluation Agency: E

Map Key	Number of Records	Direction/ Distance mi	Elevation ft	Site	DB
---------	-------------------	---------------------------	-----------------	------	----

Evaluation Type Description: COMPLIANCE EVALUATION INSPECTION ON-SITE
Violation Short Description:
Violation Determined Date:
Actual Return to Compliance Date:
Violation Responsible Agency:
Enforcement Action Date:
Enforcement Agency:
Disposition Status Date:
Disposition Status:
Enforcement Type Description:
Proposed Penalty Amount:
Paid Amount:
Final Amount:

12	1 of 1	NNE/0.06	13.53	EAST 149TH REALTY COR 110 EAST 149 STREET Bronx NY 10451	E DESIGNATION
--------------------	--------	----------	-------	--	------------------

Borough: BX
Block: 2351
Tax Lot: 25
Community District: 201
Census Tract: 63
Census Block: 2022
School District: 7
City Council District: 8
Fire Company: L017
Police Precinct: 40
Zoning District 1: M1-4/R8A
Zoning District 2:
Zoning District 3:
Zoning District 4:
Commercial Overlay 1:
Commercial Overlay 2:
Special Purpose District 1: MX-13
Special Purpose District 2:
Limited Height District:
All Components 1: M1-4/R8A/MX-13
All Components 2:
Split Boundary Indicator: N
Building Class: E9
Land Use Category: 6
Land Use Desc:
Number of Easements: 0
Type of Ownership Code: P
Owner Type Desc: Private Ownership - Either the tax lot has started an "in rem" action or it was once city owned.
Owner Name: EAST 149TH REALTY COR
Lot Area: 50488
Total Building Floor Area: 35698
Commercial Floor Area: 35698
Residential Floor Area: 0
Office Floor Area: 0
Retail Floor Area: 0
Garage Floor Area: 0
Storage Floor Area: 35698
Factory Floor Area: 0
Other Floor Area: 0
Total Building Source Code: 7
Total Building Source Desc: Department of Finance's Mass Appraisal System

Map Key	Number of Records	Direction/ Distance mi	Elevation ft	Site	DB
Number of Buildings:	1				
Number of Floors:	1				
Residential Units:	0				
Residential/Non-Res Units:	1				
Lot Frontage:	241.5				
Lot Depth:	150.25				
Building Frontage:	240.83				
Building Depth:	150				
Extension Desc:					
Extension Code:					
Proximity Code:	0				
Proximity Desc:	Not Available				
Irregular Lot Code:	Y				
Lot Type:	3				
Lot Type Desc:	Corner - A tax lot bordering on two intersecting streets.				
Basement Type/Grade:	5				
Basement Type/Grade Desc:	Unknown				
Land Assessed Value:	247500				
Total Assessed Value:	1246950				
Land Exempt Value:	0				
Total Exempt Value:	0				
Year Built:	1951				
Year Built Code:					
Year Altered 1:	0				
Year Altered 2:	0				
Historic District Name:					
Landmark Name:					
Built Floor Area Ratio:	0.71				
Max Allowable Res FAR:	5.4				
Max Allow Commer FAR:	2				
Max Allowable Facility FAR:	6.5				
Boro,Tax Block& Lot (BBL):	2023510025				
Condominium Number:	0				
Census Tract 2:	63				
X Coordinate:	1003672				
Y Coordinate:	237505				
Zone Map #:	6a				
Zoning Map Code:					
Sanborn Map #:	209N055				
Tax Map #:	20903				
E-Designation Number:	E-227				
Apportionment BBL:	0				
Apportionment Date:					
Pluto - Base Map Indicator:	1				
Version Number:	14v1				
CEQR Number:	08DCP071X				
Effective Date:	6/30/2009				
ULURP Number:	090303ZMX				

--- Details ---

Description: Air Quality - #2 Fuel Oil or #4 Fuel Oil or Natural Gas for HVAC systems
+
Description: Exhaust stack location limitations
+
Description: Hazardous Materials* Phase I and Phase II Testing Protocol

[13](#) 1 of 9 S/0.07 18.31 385 GERARD AVE
385 GERARD AVENUE AST
BRONX NY 10451

<i>Map Key</i>	<i>Number of Records</i>	<i>Direction/ Distance mi</i>	<i>Elevation ft</i>	<i>Site</i>	<i>DB</i>
Site ID:	19096			Expiry:	2017-10-10
Site Status:	Unregulated/Closed			County:	Bronx
Site Type:	Other			UTM X:	590237.6385
Program NO:	2-400319			UTM Y:	4518959.00055
Program Type:	Petroleum Bulk Storage Program				

Tank Information

Tank ID: 24609
Tank NO: 001
Tank Model:
Pipe Model:
Tank Location: Aboveground-contact w/ soil
Tank Status: Closed - In Place
Install Date: 10-APR-41
Capacity(g): 10000
Tank Type: Steel/Carbon Steel/Iron
Test Method: NN
Date Tested:
Next Test:
Close Date: 17-JAN-15
Register: 1
Modified By: NRLOMBAR
Last Modified: 23-APR-15

Material Code: 0003
Material Name: #6 fuel oil (on-site consumption)
Percent: 100

Equipment: F00
Code Name: None
Type: Pipe External Protection
Equipment: G03
Code Name: Vault (w/o access)
Type: Tank Secondary Containment
Equipment: I04
Code Name: Product Level Gauge (A/G)
Type: Overfill
Equipment: B00
Code Name: None
Type: Tank External Protection
Equipment: C01
Code Name: Aboveground
Type: Pipe Location
Equipment: H00
Code Name: None
Type: Tank Leak Detection
Equipment: A00
Code Name: None
Type: Tank Internal Protection
Equipment: D01
Code Name: Steel/Carbon Steel/Iron
Type: Pipe Type
Equipment: I05
Code Name: Vent Whistle
Type: Overfill
Equipment: J02
Code Name: Suction Dispenser
Type: Dispenser
Equipment: L09

<i>Map Key</i>	<i>Number of Records</i>	<i>Direction/ Distance mi</i>	<i>Elevation ft</i>	<i>Site</i>	<i>DB</i>
----------------	--------------------------	-----------------------------------	-------------------------	-------------	-----------

Code Name: Exempt Suction Piping
Type: Piping Leak Detection

Affiliation Information

Affiliation Type: 07
Affiliation Name: Mail Contact
Company: PUBLIC STORAGE
Contact Type:
Contact Name: FRANK W. CACCURO
Address: 139-A GAITHER DRIVE
Address2:
City: MOUNT LAUREL
State: NJ
Zip Code: 08054
Country Code: 001
Phone: (856) 778-8790
Phone Ext: 3504
Email: FCACCURO@PUBLICSTORAGE.COM
Fax:
Modified By: NRLOMBAR
Last Modified: 23-APR-15

Affiliation Information

Affiliation Type: 04
Affiliation Name: On-Site Operator
Company: 385 GERARD AVE
Contact Type:
Contact Name: DAVID SMITH
Address:
Address2:
City:
State: NN
Zip Code:
Country Code: 001
Phone: (412) 867-0754
Phone Ext:
Email:
Fax:
Modified By: NRLOMBAR
Last Modified: 23-APR-15

Affiliation Information

Affiliation Type: 11
Affiliation Name: Emergency Contact
Company: PUBLIC STORAGE
Contact Type:
Contact Name: DAVID SMITH
Address:
Address2:
City:
State: NN
Zip Code:
Country Code: 999
Phone: (412) 867-0754
Phone Ext:
Email:
Fax:

Map Key	Number of Records	Direction/ Distance mi	Elevation ft	Site	DB
Modified By:		NTFREEMA			
Last Modified:		01-APR-15			

Affiliation Information

Affiliation Type:	01
Affiliation Name:	Facility Owner
Company:	385 GERARD AVE LLC % R SQUARED MGT LLC
Contact Type:	
Contact Name:	
Address:	355 MADISON AVE, 12TH FLOOR
Address2:	
City:	NEW YORK
State:	NY
Zip Code:	10022
Country Code:	001
Phone:	(818) 294-8080
Phone Ext:	
Email:	
Fax:	
Modified By:	NRLOMBAR
Last Modified:	23-APR-15

13	2 of 9	S/0.07	18.31	PUBLIC STORAGE 385 GERARD AVENUE Bronx NY 10451	E DESIGNATION
--------------------	--------	--------	-------	--	--------------------------

Borough:	BX
Block:	2349
Tax Lot:	90
Community District:	201
Census Tract:	63
Census Block:	2033
School District:	7
City Council District:	8
Fire Company:	L017
Police Precinct:	40
Zoning District 1:	M1-4/R8A
Zoning District 2:	
Zoning District 3:	
Zoning District 4:	
Commercial Overlay 1:	
Commercial Overlay 2:	
Special Purpose District 1:	MX-13
Special Purpose District 2:	
Limited Height District:	
All Components 1:	M1-4/R8A/MX-13
All Components 2:	
Split Boundary Indicator:	N
Building Class:	E7
Land Use Category:	6
Land Use Desc:	
Number of Easements:	0
Type of Ownership Code:	P
Owner Type Desc:	Private Ownership - Either the tax lot has started an "in rem" action or it was once city owned.
Owner Name:	PUBLIC STORAGE
Lot Area:	33600
Total Building Floor Area:	395000
Commercial Floor Area:	395000

Map Key	Number of Records	Direction/ Distance mi	Elevation ft	Site	DB
Residential Floor Area:	0				
Office Floor Area:	0				
Retail Floor Area:	0				
Garage Floor Area:	0				
Storage Floor Area:	395000				
Factory Floor Area:	0				
Other Floor Area:	0				
Total Building Source Code:	7				
Total Building Source Desc:	Department of Finance's Mass Appraisal System				
Number of Buildings:	1				
Number of Floors:	12				
Residential Units:	0				
Residential/Non-Res Units:	1				
Lot Frontage:	207.25				
Lot Depth:	183.25				
Building Frontage:	200				
Building Depth:	183				
Extension Desc:					
Extension Code:					
Proximity Code:	0				
Proximity Desc:	Not Available				
Irregular Lot Code:	Y				
Lot Type:	3				
Lot Type Desc:	Corner - A tax lot bordering on two intersecting streets.				
Basement Type/Grade:	5				
Basement Type/Grade Desc:	Unknown				
Land Assessed Value:	130500				
Total Assessed Value:	3138300				
Land Exempt Value:	0				
Total Exempt Value:	0				
Year Built:	1923				
Year Built Code:					
Year Altered 1:	2010				
Year Altered 2:	0				
Historic District Name:					
Landmark Name:					
Built Floor Area Ratio:	11.76				
Max Allowable Res FAR:	5.4				
Max Allow Commer FAR:	2				
Max Allowable Facility FAR:	6.5				
Boro,Tax Block& Lot (BBL):	2023490090				
Condominium Number:	0				
Census Tract 2:	63				
X Coordinate:	1003486				
Y Coordinate:	236847				
Zone Map #:	6a				
Zoning Map Code:					
Sanborn Map #:	209N054				
Tax Map #:	20903				
E-Designation Number:	E-227				
Apportionment BBL:	0				
Apportionment Date:					
Pluto - Base Map Indicator:	1				
Version Number:	14v1				
CEQR Number:	08DCP071X				
Effective Date:	6/30/2009				
ULURP Number:	090303ZMX				

--- Details ---

Description: Hazardous Materials* Phase I and Phase II Testing Protocol

Map Key	Number of Records	Direction/ Distance mi	Elevation ft	Site	DB
---------	-------------------	---------------------------	-----------------	------	----

+
Description: Window Wall Attenuation & Alternate Ventilation

13	3 of 9	S/0.07	18.31	SPORT SCREEN INC 385 GERARD AVE BRONX NY 10451	RCRA NON GEN
--------------------	--------	--------	-------	---	-------------------------

EPA Handler ID: NYD986905537
 Current Site Name: SPORT SCREEN INC
 Generator Status Universe: No Report
 Land Type:
 Activity Location: NY
 TSD Activity: N
 Mixed Waste Generator: N
 Importer Activity: N
 Transporter Activity: N
 Transfer Facility: N
 Recycler Activity: N
 Onsite Burner Exemption: N
 Furnace Exemption: N
 Underground Inject Activity: N
 Rece Waste From Off Site: N
 Used Oil Transporter:
 Used Oil Transfer Facility:
 Used Oil Processor:
 Used Oil Refiner:
 Used Oil Burner:
 Used Oil Market Burner:
 Used Oil Spec Marketer:
 Mailing Address: 385, GERARD AVE, , BRONX, NY, 10451, US
 Contact Name:
 Contact Address: 385, GERARD AVE, , BRONX, NY, 10451, US
 Contact Email:
 Location Street 2:

Owner/Operator Information

Owner/Operator Indicator: CO
 Owner/Operator Name: SPORT SCREEN INC
 Owner/Operator Address: NOT REQUIRED NOT REQUIRED WY US 99999
 Owner/Operator Phone: 2125551212
 Owner/Operator Type: P
 Date Became Current:
 Date Ended Current:

Owner/Operator Indicator: CP
 Owner/Operator Name: SPORT SCREEN INC
 Owner/Operator Address: NOT REQUIRED NOT REQUIRED WY US 99999
 Owner/Operator Phone: 2125551212
 Owner/Operator Type: P
 Date Became Current:
 Date Ended Current:

Owner/Operator Indicator: CO
 Owner/Operator Name: SPORT SCREEN INC
 Owner/Operator Address: NOT REQUIRED NOT REQUIRED WY 99999
 Owner/Operator Phone: 2125551212
 Owner/Operator Type: P
 Date Became Current:
 Date Ended Current:

<i>Map Key</i>	<i>Number of Records</i>	<i>Direction/ Distance mi</i>	<i>Elevation ft</i>	<i>Site</i>	<i>DB</i>
----------------	--------------------------	-------------------------------	---------------------	-------------	-----------

NAICS Information

Handler Information

Date Received: 19961217
Facility Name: SPORT SCREEN INC
Date Received: 20060101
Facility Name: SPORT SCREEN INC
Date Received: 20070101
Facility Name: SPORT SCREEN INC
Date Received: 19900604
Facility Name: SPORT SCREEN INC
Classification: Large Quantity Generator

Hazardous Waste Information

Waste Code: D001
Waste: IGNITABLE WASTE

Waste Code: NONE
Waste: DESCRIPTION

Waste Code: D000
Waste: DESCRIPTION

Violation/Evaluation Information

Evaluation Start Date: 19960710
Evaluation Agency: E
Evaluation Type Description: COMPLIANCE EVALUATION INSPECTION ON-SITE
Violation Short Description:
Violation Determined Date:
Actual Return to Compliance Date:
Violation Responsible Agency:
Enforcement Action Date:
Enforcement Agency:
Disposition Status Date:
Disposition Status:
Enforcement Type Description:
Proposed Penalty Amount:
Paid Amount:
Final Amount:

Evaluation Start Date: 19961121
Evaluation Agency: E
Evaluation Type Description: COMPLIANCE EVALUATION INSPECTION ON-SITE
Violation Short Description:
Violation Determined Date:
Actual Return to Compliance Date:
Violation Responsible Agency:
Enforcement Action Date:
Enforcement Agency:
Disposition Status Date:
Disposition Status:
Enforcement Type Description:
Proposed Penalty Amount:
Paid Amount:
Final Amount:

Map Key	Number of Records	Direction/ Distance mi	Elevation ft	Site	DB
13	4 of 9	S/0.07	18.31	S & S INDUSTRIES INC 385 GERARD AVE BRONX NY 10451	RCRA NON GEN

EPA Handler ID: NYD052801990
Current Site Name: S & S INDUSTRIES INC
Generator Status Universe: No Report
Land Type:
Activity Location: NY
TSD Activity: N
Mixed Waste Generator: N
Importer Activity: N
Transporter Activity: N
Transfer Facility: N
Recycler Activity: N
Onsite Burner Exemption: N
Furnace Exemption: N
Underground Inject Activity: N
Rece Waste From Off Site: N
Used Oil Transporter:
Used Oil Transfer Facility:
Used Oil Processor:
Used Oil Refiner:
Used Oil Burner:
Used Oil Market Burner:
Used Oil Spec Marketer:
Mailing Address: 385, GERARD AVE, , BRONX, NY, 10451, US
Contact Name: JEROME WESTON
Contact Address: 385, GERARD AVE, , BRONX, NY, 10451, US
Contact Email:
Location Street 2:

Owner/Operator Information

Owner/Operator Indicator: CO
Owner/Operator Name: OWNERNAME
Owner/Operator Address: NOT REQUIRED NOT REQUIRED WY US 99999
Owner/Operator Phone: 2125551212
Owner/Operator Type: P
Date Became Current:
Date Ended Current:

Owner/Operator Indicator: CP
Owner/Operator Name: OWNERNAME
Owner/Operator Address: NOT REQUIRED NOT REQUIRED WY US 99999
Owner/Operator Phone: 2125551212
Owner/Operator Type: P
Date Became Current:
Date Ended Current:

Owner/Operator Indicator: CO
Owner/Operator Name: OWNERNAME
Owner/Operator Address: NOT REQUIRED NOT REQUIRED WY 99999
Owner/Operator Phone: 2125551212
Owner/Operator Type: P
Date Became Current:
Date Ended Current:

NAICS Information

Map Key	Number of Records	Direction/ Distance mi	Elevation ft	Site	DB
Naics Code:			332618		
Naics Description:				OTHER FABRICATED WIRE PRODUCT MANUFACTURING	

Handler Information

Date Received: 20060101
Facility Name: S & S INDUSTRIES INC
Date Received: 20070101
Facility Name: S & S INDUSTRIES INC
Date Received: 19810119
Facility Name: S & S INDUSTRIES INC
Classification: Large Quantity Generator

Date Received: 19900301
Facility Name: S & S INDUSTRIES
Classification: Large Quantity Generator

Date Received: 19920301
Facility Name: S&S INDUSTRIES
Classification: Large Quantity Generator

Date Received: 19940331
Facility Name: S & S INDUSTRIES INC
Classification: Large Quantity Generator

Date Received: 19960328
Facility Name: S & S INDUSTRIES INC
Classification: Large Quantity Generator

Date Received: 19980320
Facility Name: S & S INDUSTRIES, INC.
Classification: Large Quantity Generator

Hazardous Waste Information

Waste Code: F001
Waste: THE FOLLOWING SPENT HALOGENATED SOLVENTS USED IN DEGREASING: TETRACHLOROETHYLENE, TRICHOLORETHYLENE, METHYLENE CHLORIDE, 1,1,1-TRICHLOROETHANE, CARBON TETRACHLORIDE AND CHLORINATED FLUOROCARBONS; ALL SPENT SOLVENT MIXTURES/BLENDS USED IN DEGREASING CONTAINING, BEFORE USE, A TOTAL OF TEN PERCENT OR MORE (BY VOLUME) OF ONE OR MORE OF THE ABOVE HALOGENATED SOLVENTS OR THOSE SOLVENTS LISTED IN F002, F004, AND F005; AND STILL BOTTOMS FROM THE RECOVERY OF THESE SPENT SOLVENTS AND SPENT SOLVENT MIXTURES.

Violation/Evaluation Information

Evaluation Start Date: 19930707
Evaluation Agency: S
Evaluation Type Description: COMPLIANCE EVALUATION INSPECTION ON-SITE
Violation Short Description: Generators - General
Violation Determined Date: 19930811
Actual Return to Compliance Date: 19940303
Violation Responsible Agency: S
Enforcement Action Date: 19930811
Enforcement Agency: S
Disposition Status Date:
Disposition Status:
Enforcement Type Description: WRITTEN INFORMAL
Proposed Penalty Amount:
Paid Amount:

Map Key	Number of Records	Direction/ Distance mi	Elevation ft	Site	DB
---------	-------------------	---------------------------	-----------------	------	----

Final Amount:

Evaluation Start Date: 19930707
Evaluation Agency: S
Evaluation Type Description: COMPLIANCE EVALUATION INSPECTION ON-SITE
Violation Short Description: LDR - General
Violation Determined Date: 19930811
Actual Return to Compliance Date: 19940303
Violation Responsible Agency: S
Enforcement Action Date: 19930811
Enforcement Agency: S
Disposition Status Date:
Disposition Status:
Enforcement Type Description: WRITTEN INFORMAL
Proposed Penalty Amount:
Paid Amount:
Final Amount:

Evaluation Start Date: 19990107
Evaluation Agency: E
Evaluation Type Description: COMPLIANCE EVALUATION INSPECTION ON-SITE
Violation Short Description: Generators - General
Violation Determined Date: 19990107
Actual Return to Compliance Date: 19990323
Violation Responsible Agency: E
Enforcement Action Date: 19990223
Enforcement Agency: E
Disposition Status Date:
Disposition Status:
Enforcement Type Description: WRITTEN INFORMAL
Proposed Penalty Amount:
Paid Amount:
Final Amount:

Evaluation Start Date: 19871223
Evaluation Agency: S
Evaluation Type Description: COMPLIANCE EVALUATION INSPECTION ON-SITE
Violation Short Description: Generators - General
Violation Determined Date: 19871223
Actual Return to Compliance Date: 19880311
Violation Responsible Agency: S
Enforcement Action Date: 19880202
Enforcement Agency: S
Disposition Status Date:
Disposition Status:
Enforcement Type Description: WRITTEN INFORMAL
Proposed Penalty Amount:
Paid Amount:
Final Amount:

[13](#)

5 of 9

S/0.07

18.31

SPORT SCREEN INC
385 GERARD AVE 2ND FLOOR
BRONX NY 104515441

RCRA
NON GEN

EPA Handler ID: NYD987011434
Current Site Name: SPORT SCREEN INC
Generator Status Universe: No Report
Land Type:
Activity Location: NY

<i>Map Key</i>	<i>Number of Records</i>	<i>Direction/ Distance mi</i>	<i>Elevation ft</i>	<i>Site</i>	<i>DB</i>
<i>TSD Activity:</i>			N		
<i>Mixed Waste Generator:</i>			N		
<i>Importer Activity:</i>			N		
<i>Transporter Activity:</i>			N		
<i>Transfer Facility:</i>			N		
<i>Recycler Activity:</i>			N		
<i>Onsite Burner Exemption:</i>			N		
<i>Furnace Exemption:</i>			N		
<i>Underground Inject Activity:</i>			N		
<i>Rece Waste From Off Site:</i>			N		
<i>Used Oil Transporter:</i>					
<i>Used Oil Transfer Facility:</i>					
<i>Used Oil Processor:</i>					
<i>Used Oil Refiner:</i>					
<i>Used Oil Burner:</i>					
<i>Used Oil Market Burner:</i>					
<i>Used Oil Spec Marketer:</i>					
<i>Mailing Address:</i>		385, GERARD AVE 2ND FLOOR, , BRONX, NY, 10451, US			
<i>Contact Name:</i>					
<i>Contact Address:</i>		385, GERARD AVE 2ND FLOOR, , BRONX, NY, 10451, US			
<i>Contact Email:</i>					
<i>Location Street 2:</i>					

Owner/Operator Information

Owner/Operator Indicator: CO
Owner/Operator Name: UNKNOWN
Owner/Operator Address: NOT REQUIRED NOT REQUIRED NY US 99999
Owner/Operator Phone: 2125551212
Owner/Operator Type: P
Date Became Current:
Date Ended Current:

Owner/Operator Indicator: CP
Owner/Operator Name: UNKNOWN
Owner/Operator Address: NOT REQUIRED NOT REQUIRED NY US 99999
Owner/Operator Phone: 2125551212
Owner/Operator Type: P
Date Became Current:
Date Ended Current:

Owner/Operator Indicator: CO
Owner/Operator Name: UNKNOWN
Owner/Operator Address: NOT REQUIRED NOT REQUIRED NY 99999
Owner/Operator Phone: 2125551212
Owner/Operator Type: P
Date Became Current:
Date Ended Current:

NAICS Information

Handler Information

Date Received: 19990708
Facility Name: SPORT SCREEN INC
Date Received: 20060101
Facility Name: SPORT SCREEN INC
Date Received: 20070101
Facility Name: SPORT SCREEN INC
Date Received: 19920810
Facility Name: SPORT SCREEN INC

<i>Map Key</i>	<i>Number of Records</i>	<i>Direction/ Distance mi</i>	<i>Elevation ft</i>	<i>Site</i>	<i>DB</i>
----------------	--------------------------	-------------------------------	---------------------	-------------	-----------

Classification: Small Quantity Generator

Hazardous Waste Information

Waste Code: D001
Waste: IGNITABLE WASTE

Violation/Evaluation Information

Evaluation Start Date: 19960710
Evaluation Agency: E
Evaluation Type Description: COMPLIANCE EVALUATION INSPECTION ON-SITE
Violation Short Description:
Violation Determined Date:
Actual Return to Compliance Date:
Violation Responsible Agency:
Enforcement Action Date:
Enforcement Agency:
Disposition Status Date:
Disposition Status:
Enforcement Type Description:
Proposed Penalty Amount:
Paid Amount:
Final Amount:

13	6 of 9	S/0.07	18.31	CON EDISON FRONT OF 385 GERARD AVE & 144TH ST BRONX NY 10451	RCRA NON GEN
--------------------	--------	--------	-------	---	-------------------------

EPA Handler ID: NYP004143806
Current Site Name: CON EDISON
Generator Status Universe: No Report
Land Type:
Activity Location: NY
TSD Activity: N
Mixed Waste Generator: N
Importer Activity: N
Transporter Activity: N
Transfer Facility: N
Recycler Activity: N
Onsite Burner Exemption: N
Furnace Exemption: N
Underground Inject Activity: N
Rece Waste From Off Site: N
Used Oil Transporter:
Used Oil Transfer Facility:
Used Oil Processor:
Used Oil Refiner:
Used Oil Burner:
Used Oil Market Burner:
Used Oil Spec Marketer:
Mailing Address: 4 IRVING PL, RM 828, , NEW YORK, NY, 10003, US
Contact Name: MICHAEL DAUGHTREY
Contact Address: 4 IRVING PL, RM 828, , NEW YORK, NY, 10003, US
Contact Email:
Location Street 2: 144TH ST

Map Key	Number of Records	Direction/ Distance mi	Elevation ft	Site	DB
---------	-------------------	---------------------------	-----------------	------	----

Owner/Operator Information
NAICS Information

Handler Information

Date Received: 20061115
Facility Name: CON EDISON
Date Received: 20061116
Facility Name: CON EDISON
Date Received: 20061117
Facility Name: CON EDISON

Hazardous Waste Information

Violation/Evaluation Information

13	7 of 9	S/0.07	18.31	NORTHEAST LAMP RECYCLING INC 385 GERARD AVE - MAIN FLOOR BRONX NY 10451	RCRA NON GEN
--------------------	--------	--------	-------	--	-------------------------------

EPA Handler ID: NYR000128769
Current Site Name: NORTHEAST LAMP RECYCLING INC
Generator Status Universe: No Report
Land Type: Private
Activity Location: NY
TSD Activity: N
Mixed Waste Generator: N
Importer Activity: N
Transporter Activity: N
Transfer Facility: N
Recycler Activity: N
Onsite Burner Exemption: N
Furnace Exemption: N
Underground Inject Activity: N
Rece Waste From Off Site: N
Used Oil Transporter:
Used Oil Transfer Facility:
Used Oil Processor:
Used Oil Refiner:
Used Oil Burner:
Used Oil Market Burner:
Used Oil Spec Marketer:
Mailing Address: 250, MAIN ST - PO BOX 680, , EAST WINDSOR, NY, 060880680, US
Contact Name: RAYMOND W GRACZYK
Contact Address: 250, MAIN ST - PO BOX 680, , EAST WINDSOR, NY, 060880680, US
Contact Email: RAY@NLRLAMP.COM
Location Street 2:

Owner/Operator Information

Owner/Operator Indicator: CP
Owner/Operator Name: NO NAME FOUND
Owner/Operator Address: US
Owner/Operator Phone:
Owner/Operator Type: P
Date Became Current: 20041104
Date Ended Current:
Owner/Operator Indicator: CO
Owner/Operator Name: EDGE MANAGEMENT LLC

Map Key	Number of Records	Direction/ Distance mi	Elevation ft	Site	DB
----------------	--------------------------	-----------------------------------	-------------------------	-------------	-----------

Owner/Operator Address: 5TH AVE NEW YORK NY US 10017
Owner/Operator Phone:
Owner/Operator Type: P
Date Became Current: 20041104
Date Ended Current:

Owner/Operator Indicator: CP
Owner/Operator Name: RAYMOND GRACZYK
Owner/Operator Address: US
Owner/Operator Phone:
Owner/Operator Type: P
Date Became Current: 20041104
Date Ended Current:

Owner/Operator Indicator: CO
Owner/Operator Name: EDGE MANAGEMENT LLC
Owner/Operator Address: 5TH AVE NEW YORK NY US 10017
Owner/Operator Phone:
Owner/Operator Type: P
Date Became Current: 20041104
Date Ended Current:

NAICS Information

Naics Code: 54199
Naics Description: ALL OTHER PROFESSIONAL, SCIENTIFIC, AND TECHNICAL SERVICES

Handler Information

Date Received: 20060101
Facility Name: NORTHEAST LAMP RECYCLING INC
Date Received: 20070101
Facility Name: NORTHEAST LAMP RECYCLING INC
Date Received: 20041109
Facility Name: NORTHEAST LAMP RECYCLING INC
Classification: Conditionally Exempt Small Quantity

Hazardous Waste Information

Violation/Evaluation Information

13	8 of 9	S/0.07	18.31	MANHOLE 1676 385 GERARD AV BRONX NY	NY SPILLS
--------------------	--------	--------	-------	--	------------------

Site ID: 288208
Spill NO: 0205576
Spill Date: 8/27/2002
Program Type: ER
DER Facility ID: 233453
Contr Facility: Equipment Failure
UST Trust: No
Class: C3
Create Date: 8/27/2002
Close Date: 1/14/2004
Rcvd Dt: 8/27/2002
Inspection Date:
Program Facility: MANHOLE 1676
County: Bronx

Water Body:
Rem Phase: 0
Lead DEC: KMFOLEY
Reported By: Responsible Party
Refer To:
CAC Date:
Update Date: 1/21/2004
Source: Institutional, Educational, Gov., Other
Penalty: No
SWIS Code: 0301
DECREG: 2
CID: 398
Meets Std: No
After Hours: Yes

<i>Map Key</i>	<i>Number of Records</i>	<i>Direction/ Distance mi</i>	<i>Elevation ft</i>	<i>Site</i>	<i>DB</i>
----------------	--------------------------	-------------------------------	---------------------	-------------	-----------

Caller Remarks: PROBLEM WITH FEEDER. CONTAINED IN MANHOLE. 50 GALS ON 400 GALS OF WATER. CON ED 144758. CLEAN UP PENDING. UNK PCB 50-499 PPM.
Remarks: Prior to Sept, 2004 data translation this spill Lead_DEC Field was "FOLEY"
 Con Ed e2mis #144758:

Senior Field Operator D. Mullan #20275 reports that while trouble shooting 2X12 he found that fault at the transformer with 50 gallons of dielectric oil on 400 gallons of water in TM 1676. There is no smoke or fire, no sewers or waterways, and no private property affected. Clean up pending crews. Liquid sample has been taken for pcb's, Clean up will be treated as 50-499. Environmental tag number is 37692, which fell into the oil, and was replaced with environmental tag number 37542.

20:41 tanker ordered.

20:50 flush crew dispatched.

27-AUG-2002 21:04

CIG McGuire # 61959

27-AUG-2002 21:45

DEP Rep on R. Diaz on location.

21:50 Flush Mech E. Henn on location.

22:00 ERT D. DUKE on location.

Historic results are as follows:

Distribution Area: Bronx

Vault: 1676 - TRANSFORMER MANHOLE

Location: 385 GERARD AV SWK NLY (L LEG)

Sample Date, Analysis Date, Received Date, PCB(PPM), Lab Seq No

1/19/1987, 1/26/1987, 1/26/1987, 10ppm, 700908

Tanker scheduled for 23:30 tonight.

27-AUG-2002 23:00

Update: EPA ID # obtained at 21:00 from ERT D. Duke.

27-AUG-2002 23:30

Spring Scaffolding company was contacted due to scaffolding over part of the grating. The company was called and paged, but did not respond. Spring Scaffold Companies phone number is 718-392-4921, and pager # is 917-241-9443.

23:45 EH&S Rep S. Marotta is on location.

28-AUG-2002 02:00

Flush Mech E. Henn Reports that the Astoria tanker removed 400 gallons on non-haz oil, and the flush truck remove 300 pounds of debris. The transformer will be drained when the unit has been CFR. There is no oil leaking at this time. The sump pit was found sealed with concrete. Clean up pending transformer removal.

29-August-2002 @ 06:36 hrs.

Lab. results posted as follows:

Page 1 of 1 8/27/2002

Consolidated Edison

Environment, Health and Safety ChemLab

NELAP NY Lab ID No: 10380

Lab Sequence Number: 02-08018-001 Date Approved: 8/27/2002

E2 Incident Number: 144758 Date Received: 8/27/2002

Chain of Custody ID: CC05654 Date Sampled: 8/27/2002

PCB analysis by EPA 608/8082

Aroclor 1242 < 1.0 ppm EPA 608/8082

Aroclor 1254 < 1.0 ppm EPA 608/8082

Aroclor 1248 < 1.0 ppm EPA 608/8082

Aroclor 1260 < 1.0 ppm EPA 608/8082

21-OCT-2002 15:38

Environmental Flush Mech A O. Negron 18400 reports cleanup complete. 775 Gallons of NON-PCB oil and water was removed from the vault by tanker and 1200 pounds of non-hazardous solids were removed by the flush truck. The liquid waste will be transported to Astoria WWTP and the solids will be transported to Hellgate Flush pit. The tanker removed 90 gallons of oil from the unit. The capacity of the unit is 205 gallons, making the spill 115 gallons. The addition spill volume was report to ERT W. Capune 85485 at 15:39. Vault was double washed and rinsed. Cleanup complete. As noted above the sump was sealed with concrete, the discrepancy was 65 gallons and was mis-estimated during the initial report recovered from the vault.

21-OCT-2002 15:53

CIG T. Marcinek 87549 notified of update 15:49

Map Key	Number of Records	Direction/ Distance mi	Elevation ft	Site	DB
---------	-------------------	---------------------------	-----------------	------	----

Update 1/14/04

Transformer removal confirmed as per 10/23/03 entry in e2mis report.

Spill Information

Spiller Information

Spiller Name: SAME
Spiller Company: CON EDISON
Spiller Address: 4 IRVING PLACE
Spiller City: NEW YORK
Spiller State: NY
Spiller Zip: 10003
Contact Name: PETE MCGUIRE
Contact Phone: (212) 580-6763
Contact Ext.:

Material Information

Site ID: 288208
Spill Number: 0205576
OP Unit ID: 857018
OU: 01
Material ID: 519775
Material Code: 0541A
Material NA: dielectric fluid
CAS NO:
Material FA: Petroleum
Quantity: 50
Units: G
Recovered: 0
Med Soil: True
Med Air: False
Med In Air: False
Med GW: False
Med SW: False
Med Sewer: False
Med Surf: False
Med Subway: False
Med Utility: False
Oxygenate: No

13	9 of 9	S/0.07	18.31	VS 2773 385 GERARD AVENUE AT EAST 144 STREET BRONX NY	NY SPILLS
--------------------	--------	--------	-------	--	-----------

Site ID: 367628 Spill NO: 0604618 Spill Date: 7/25/2006 Program Type: ER DER Facility ID: 317609 Contr Facility: Equipment Failure UST Trust: No Class: C4 Create Date: 7/25/2006 Close Date: 3/19/2007 Rcvd Dt: 7/25/2006	Water Body: Rem Phase: 0 Lead DEC: GDBREEN Reported By: Responsible Party Refer To: CAC Date: Update Date: 3/19/2007 Source: Commercial/Industrial Penalty: No SWIS Code: 0301 DECREG: 2
---	---

Map Key	Number of Records	Direction/ Distance mi	Elevation ft	Site	DB
----------------	--------------------------	-------------------------------	---------------------	-------------	-----------

Inspection Date:		CID:	74
Program Facility:	VS 2773	Meets Std:	No
County:	Bronx	After Hours:	Yes
Caller Remarks:	cleanup is pending - ongoing fire in the vault Ref 201385 NRC 805383		

Remarks: 03/19/07 - See e-docs for Con Ed report detailing cleanup and closure.
201385. see eDocs

Spill Information

Spiller Information

Spiller Name:	ERT DESK
Spiller Company:	CON EDISON
Spiller Address:	3885 GERRARD AVE/E 144TH
Spiller City:	BRONX
Spiller State:	NY
Spiller Zip:	
Contact Name:	ERT DESK
Contact Phone:	(212) 580-8383
Contact Ext.:	

Material Information

Site ID:	367628
Spill Number:	0604618
OP Unit ID:	1125530
OU:	01
Material ID:	2115046
Material Code:	0020A
Material NA:	transformer oil
CAS NO:	
Material FA:	Petroleum
Quantity:	2
Units:	G
Recovered:	0
Med Soil:	True
Med Air:	False
Med In Air:	False
Med GW:	False
Med SW:	False
Med Sewer:	False
Med Surf:	False
Med Subway:	False
Med Utility:	False
Oxygenate:	No

14	1 of 4	WSW/0.07	2.92	MONTAUK STUDENT TRANSPORT 399 EXTERIOR STREET BRONX NY 10451	AST
--------------------	--------	----------	------	---	------------

Site ID:	21702	Expiry:	2016-01-09
Site Status:	Active	County:	Bronx
Site Type:	Trucking/Transportation/Fleet Operation	UTM X:	590161.81242
Program NO:	2-508675	UTM Y:	4518927.17708

<i>Map Key</i>	<i>Number of Records</i>	<i>Direction/ Distance mi</i>	<i>Elevation ft</i>	<i>Site</i>	<i>DB</i>
----------------	------------------------------	-----------------------------------	-------------------------	-------------	-----------

Program Type: Petroleum Bulk Storage Program

Tank Information

Tank ID:	39447
Tank NO:	001
Tank Model:	
Pipe Model:	
Tank Location:	Underground
Tank Status:	In Service
Install Date:	01-FEB-98
Capacity(g):	4000
Tank Type:	Steel/Carbon Steel/Iron
Test Method:	21
Date Tested:	05-MAY-11
Next Test:	
Close Date:	
Register:	1
Modified By:	BKFALVEY
Last Modified:	16-MAY-11
Material Code:	0008
Material Name:	diesel
Percent:	100
Equipment:	B02
Code Name:	Original Sacrificial Anode
Type:	Tank External Protection
Equipment:	H05
Code Name:	In-Tank System (ATG)
Type:	Tank Leak Detection
Equipment:	E00
Code Name:	None
Type:	Piping Secondary Containment
Equipment:	G04
Code Name:	Double-Walled (Underground)
Type:	Tank Secondary Containment
Equipment:	I03
Code Name:	Automatic Shut-Off
Type:	Overfill
Equipment:	B01
Code Name:	Painted/Asphalt Coating
Type:	Tank External Protection
Equipment:	C02
Code Name:	Underground/On-ground
Type:	Pipe Location
Equipment:	F02
Code Name:	Original Sacrificial Anode
Type:	Pipe External Protection
Equipment:	H01
Code Name:	Interstitial - Electronic Monitoring
Type:	Tank Leak Detection
Equipment:	I02
Code Name:	High Level Alarm
Type:	Overfill
Equipment:	K01
Code Name:	Catch Basin
Type:	Spill Prevention
Equipment:	A00
Code Name:	None
Type:	Tank Internal Protection

<i>Map Key</i>	<i>Number of Records</i>	<i>Direction/ Distance mi</i>	<i>Elevation ft</i>	<i>Site</i>	<i>DB</i>
Equipment:			D02		
Code Name:			Galvanized Steel		
Type:			Pipe Type		
Equipment:			F06		
Code Name:			Wrapped		
Type:			Pipe External Protection		
Equipment:			J02		
Code Name:			Suction Dispenser		
Type:			Dispenser		
Equipment:			L09		
Code Name:			Exempt Suction Piping		
Type:			Piping Leak Detection		

Tank Information

Tank ID:	39448
Tank NO:	002
Tank Model:	
Pipe Model:	
Tank Location:	Underground
Tank Status:	In Service
Install Date:	01-FEB-98
Capacity(g):	4000
Tank Type:	Steel/Carbon Steel/Iron
Test Method:	21
Date Tested:	05-MAY-11
Next Test:	
Close Date:	
Register:	1
Modified By:	NRLOMBAR
Last Modified:	29-OCT-14

Material Code:	0009
Material Name:	gasoline
Percent:	100

Equipment:	B02
Code Name:	Original Sacrificial Anode
Type:	Tank External Protection
Equipment:	H05
Code Name:	In-Tank System (ATG)
Type:	Tank Leak Detection
Equipment:	E00
Code Name:	None
Type:	Piping Secondary Containment
Equipment:	G04
Code Name:	Double-Walled (Underground)
Type:	Tank Secondary Containment
Equipment:	I03
Code Name:	Automatic Shut-Off
Type:	Overfill
Equipment:	B01
Code Name:	Painted/Asphalt Coating
Type:	Tank External Protection
Equipment:	C02
Code Name:	Underground/On-ground
Type:	Pipe Location
Equipment:	F02
Code Name:	Original Sacrificial Anode
Type:	Pipe External Protection

<i>Map Key</i>	<i>Number of Records</i>	<i>Direction/ Distance mi</i>	<i>Elevation ft</i>	<i>Site</i>	<i>DB</i>
<i>Equipment:</i>			H01		
<i>Code Name:</i>			Interstitial - Electronic Monitoring		
<i>Type:</i>			Tank Leak Detection		
<i>Equipment:</i>			I02		
<i>Code Name:</i>			High Level Alarm		
<i>Type:</i>			Overfill		
<i>Equipment:</i>			K01		
<i>Code Name:</i>			Catch Basin		
<i>Type:</i>			Spill Prevention		
<i>Equipment:</i>			A00		
<i>Code Name:</i>			None		
<i>Type:</i>			Tank Internal Protection		
<i>Equipment:</i>			D02		
<i>Code Name:</i>			Galvanized Steel		
<i>Type:</i>			Pipe Type		
<i>Equipment:</i>			F06		
<i>Code Name:</i>			Wrapped		
<i>Type:</i>			Pipe External Protection		
<i>Equipment:</i>			J02		
<i>Code Name:</i>			Suction Dispenser		
<i>Type:</i>			Dispenser		
<i>Equipment:</i>			L09		
<i>Code Name:</i>			Exempt Suction Piping		
<i>Type:</i>			Piping Leak Detection		

Tank Information

<i>Tank ID:</i>	53242
<i>Tank NO:</i>	003
<i>Tank Model:</i>	
<i>Pipe Model:</i>	
<i>Tank Location:</i>	Aboveground on saddles, legs, stilts, rack or cradle
<i>Tank Status:</i>	Closed - Removed
<i>Install Date:</i>	01-DEC-90
<i>Capacity(g):</i>	275
<i>Tank Type:</i>	Steel/Carbon Steel/Iron
<i>Test Method:</i>	NN
<i>Date Tested:</i>	
<i>Next Test:</i>	
<i>Close Date:</i>	01-JUL-02
<i>Register:</i>	1
<i>Modified By:</i>	NRLOMBAR
<i>Last Modified:</i>	28-SEP-04

<i>Material Code:</i>	0013
<i>Material Name:</i>	lube oil
<i>Percent:</i>	100

<i>Equipment:</i>	A00
<i>Code Name:</i>	None
<i>Type:</i>	Tank Internal Protection
<i>Equipment:</i>	D00
<i>Code Name:</i>	No Piping
<i>Type:</i>	Pipe Type
<i>Equipment:</i>	G00
<i>Code Name:</i>	None
<i>Type:</i>	Tank Secondary Containment
<i>Equipment:</i>	J02
<i>Code Name:</i>	Suction Dispenser
<i>Type:</i>	Dispenser

<i>Map Key</i>	<i>Number of Records</i>	<i>Direction/ Distance mi</i>	<i>Elevation ft</i>	<i>Site</i>	<i>DB</i>
----------------	--------------------------	-------------------------------	---------------------	-------------	-----------

<i>Equipment:</i>			L09		
<i>Code Name:</i>			Exempt Suction Piping		
<i>Type:</i>			Piping Leak Detection		
<i>Equipment:</i>			C00		
<i>Code Name:</i>			No Piping		
<i>Type:</i>			Pipe Location		
<i>Equipment:</i>			F00		
<i>Code Name:</i>			None		
<i>Type:</i>			Pipe External Protection		
<i>Equipment:</i>			I00		
<i>Code Name:</i>			None		
<i>Type:</i>			Overfill		
<i>Equipment:</i>			B00		
<i>Code Name:</i>			None		
<i>Type:</i>			Tank External Protection		
<i>Equipment:</i>			E09		
<i>Code Name:</i>			Modified Double-Walled (Aboveground)		
<i>Type:</i>			Piping Secondary Containment		
<i>Equipment:</i>			H00		
<i>Code Name:</i>			None		
<i>Type:</i>			Tank Leak Detection		

Tank Information

<i>Tank ID:</i>	53243
<i>Tank NO:</i>	004
<i>Tank Model:</i>	
<i>Pipe Model:</i>	
<i>Tank Location:</i>	Aboveground on saddles, legs, stilts, rack or cradle
<i>Tank Status:</i>	Closed - Removed
<i>Install Date:</i>	01-DEC-90
<i>Capacity(g):</i>	275
<i>Tank Type:</i>	Steel/Carbon Steel/Iron
<i>Test Method:</i>	NN
<i>Date Tested:</i>	
<i>Next Test:</i>	
<i>Close Date:</i>	01-JUL-02
<i>Register:</i>	1
<i>Modified By:</i>	NRLOMBAR
<i>Last Modified:</i>	28-SEP-04

<i>Material Code:</i>	0013
<i>Material Name:</i>	lube oil
<i>Percent:</i>	100

<i>Equipment:</i>	I00
<i>Code Name:</i>	None
<i>Type:</i>	Overfill
<i>Equipment:</i>	B00
<i>Code Name:</i>	None
<i>Type:</i>	Tank External Protection
<i>Equipment:</i>	E09
<i>Code Name:</i>	Modified Double-Walled (Aboveground)
<i>Type:</i>	Piping Secondary Containment
<i>Equipment:</i>	H00
<i>Code Name:</i>	None
<i>Type:</i>	Tank Leak Detection
<i>Equipment:</i>	A00
<i>Code Name:</i>	None
<i>Type:</i>	Tank Internal Protection

<i>Map Key</i>	<i>Number of Records</i>	<i>Direction/ Distance mi</i>	<i>Elevation ft</i>	<i>Site</i>	<i>DB</i>
Equipment:			D00		
Code Name:			No Piping		
Type:			Pipe Type		
Equipment:			G00		
Code Name:			None		
Type:			Tank Secondary Containment		
Equipment:			J02		
Code Name:			Suction Dispenser		
Type:			Dispenser		
Equipment:			L09		
Code Name:			Exempt Suction Piping		
Type:			Piping Leak Detection		
Equipment:			C00		
Code Name:			No Piping		
Type:			Pipe Location		
Equipment:			F00		
Code Name:			None		
Type:			Pipe External Protection		

Tank Information

Tank ID:	53244
Tank NO:	005
Tank Model:	
Pipe Model:	
Tank Location:	Aboveground on saddles, legs, stilts, rack or cradle
Tank Status:	Closed - Removed
Install Date:	01-DEC-90
Capacity(g):	275
Tank Type:	Steel/Carbon Steel/Iron
Test Method:	NN
Date Tested:	
Next Test:	
Close Date:	01-JUL-02
Register:	1
Modified By:	NRLOMBAR
Last Modified:	28-SEP-04

Material Code:	9999
Material Name:	other
Percent:	100

Equipment:	A00
Code Name:	None
Type:	Tank Internal Protection
Equipment:	D00
Code Name:	No Piping
Type:	Pipe Type
Equipment:	G00
Code Name:	None
Type:	Tank Secondary Containment
Equipment:	J02
Code Name:	Suction Dispenser
Type:	Dispenser
Equipment:	L09
Code Name:	Exempt Suction Piping
Type:	Piping Leak Detection
Equipment:	C00
Code Name:	No Piping
Type:	Pipe Location

<i>Map Key</i>	<i>Number of Records</i>	<i>Direction/ Distance mi</i>	<i>Elevation ft</i>	<i>Site</i>	<i>DB</i>
Equipment:			F00		
Code Name:			None		
Type:			Pipe External Protection		
Equipment:			I00		
Code Name:			None		
Type:			Overfill		
Equipment:			B00		
Code Name:			None		
Type:			Tank External Protection		
Equipment:			E09		
Code Name:			Modified Double-Walled (Aboveground)		
Type:			Piping Secondary Containment		
Equipment:			H00		
Code Name:			None		
Type:			Tank Leak Detection		

Tank Information

Tank ID:	180248
Tank NO:	006
Tank Model:	
Pipe Model:	
Tank Location:	Aboveground on saddles, legs, stilts, rack or cradle
Tank Status:	In Service
Install Date:	01-JUL-02
Capacity(g):	700
Tank Type:	Steel/Carbon Steel/Iron
Test Method:	NN
Date Tested:	
Next Test:	
Close Date:	
Register:	1
Modified By:	NRLOMBAR
Last Modified:	28-APR-11

Material Code:	0015
Material Name:	motor oil
Percent:	100

Equipment:	A00
Code Name:	None
Type:	Tank Internal Protection
Equipment:	D10
Code Name:	Copper
Type:	Pipe Type
Equipment:	J02
Code Name:	Suction Dispenser
Type:	Dispenser
Equipment:	L09
Code Name:	Exempt Suction Piping
Type:	Piping Leak Detection
Equipment:	G09
Code Name:	Modified Double-Walled (Aboveground)
Type:	Tank Secondary Containment
Equipment:	C01
Code Name:	Aboveground
Type:	Pipe Location
Equipment:	E00
Code Name:	None
Type:	Piping Secondary Containment

<i>Map Key</i>	<i>Number of Records</i>	<i>Direction/ Distance mi</i>	<i>Elevation ft</i>	<i>Site</i>	<i>DB</i>
Equipment:			H00		
Code Name:			None		
Type:			Tank Leak Detection		
Equipment:			K00		
Code Name:			None		
Type:			Spill Prevention		
Equipment:			B01		
Code Name:			Painted/Asphalt Coating		
Type:			Tank External Protection		
Equipment:			F00		
Code Name:			None		
Type:			Pipe External Protection		
Equipment:			I04		
Code Name:			Product Level Gauge (A/G)		
Type:			Overfill		

Tank Information

Tank ID:	180249
Tank NO:	007
Tank Model:	
Pipe Model:	
Tank Location:	Aboveground on saddles, legs, stilts, rack or cradle
Tank Status:	In Service
Install Date:	01-JUL-02
Capacity(g):	700
Tank Type:	Steel/Carbon Steel/Iron
Test Method:	NN
Date Tested:	
Next Test:	
Close Date:	
Register:	1
Modified By:	NRLOMBAR
Last Modified:	28-APR-11

Material Code:	0015
Material Name:	motor oil
Percent:	100

Equipment:	A00
Code Name:	None
Type:	Tank Internal Protection
Equipment:	D10
Code Name:	Copper
Type:	Pipe Type
Equipment:	J02
Code Name:	Suction Dispenser
Type:	Dispenser
Equipment:	L09
Code Name:	Exempt Suction Piping
Type:	Piping Leak Detection
Equipment:	G09
Code Name:	Modified Double-Walled (Aboveground)
Type:	Tank Secondary Containment
Equipment:	B01
Code Name:	Painted/Asphalt Coating
Type:	Tank External Protection
Equipment:	F00
Code Name:	None
Type:	Pipe External Protection

<i>Map Key</i>	<i>Number of Records</i>	<i>Direction/ Distance mi</i>	<i>Elevation ft</i>	<i>Site</i>	<i>DB</i>
Equipment:			104		
Code Name:			Product Level Gauge (A/G)		
Type:			Overfill		
Equipment:			C01		
Code Name:			Aboveground		
Type:			Pipe Location		
Equipment:			E00		
Code Name:			None		
Type:			Piping Secondary Containment		
Equipment:			H00		
Code Name:			None		
Type:			Tank Leak Detection		
Equipment:			K00		
Code Name:			None		
Type:			Spill Prevention		

Tank Information

Tank ID:	180250
Tank NO:	008
Tank Model:	
Pipe Model:	
Tank Location:	Aboveground on saddles, legs, stilts, rack or cradle
Tank Status:	In Service
Install Date:	01-JUL-02
Capacity(g):	275
Tank Type:	Steel/Carbon Steel/Iron
Test Method:	NN
Date Tested:	
Next Test:	
Close Date:	
Register:	1
Modified By:	NRLOMBAR
Last Modified:	29-OCT-14

Material Code:	0021
Material Name:	transmission fluid
Percent:	100

Equipment:	A00
Code Name:	None
Type:	Tank Internal Protection
Equipment:	D00
Code Name:	No Piping
Type:	Pipe Type
Equipment:	G01
Code Name:	Diking (Aboveground)
Type:	Tank Secondary Containment
Equipment:	J02
Code Name:	Suction Dispenser
Type:	Dispenser
Equipment:	B01
Code Name:	Painted/Asphalt Coating
Type:	Tank External Protection
Equipment:	C00
Code Name:	No Piping
Type:	Pipe Location
Equipment:	F00
Code Name:	None
Type:	Pipe External Protection

<i>Map Key</i>	<i>Number of Records</i>	<i>Direction/ Distance mi</i>	<i>Elevation ft</i>	<i>Site</i>	<i>DB</i>
Equipment:			100		
Code Name:			None		
Type:			Overfill		
Equipment:			L00		
Code Name:			None		
Type:			Piping Leak Detection		
Equipment:			E00		
Code Name:			None		
Type:			Piping Secondary Containment		
Equipment:			H00		
Code Name:			None		
Type:			Tank Leak Detection		
Equipment:			K00		
Code Name:			None		
Type:			Spill Prevention		
Tank Information					
Tank ID:			180251		
Tank NO:			009		
Tank Model:					
Pipe Model:					
Tank Location:			Aboveground on saddles, legs, stilts, rack or cradle		
Tank Status:			In Service		
Install Date:			01-JUL-02		
Capacity(g):			275		
Tank Type:			Steel/Carbon Steel/Iron		
Test Method:			NN		
Date Tested:					
Next Test:					
Close Date:					
Register:			1		
Modified By:			NRLOMBAR		
Last Modified:			29-OCT-14		
Material Code:			0022		
Material Name:			waste oil/used oil		
Percent:			100		
Equipment:			C01		
Code Name:			Aboveground		
Type:			Pipe Location		
Equipment:			E00		
Code Name:			None		
Type:			Piping Secondary Containment		
Equipment:			H00		
Code Name:			None		
Type:			Tank Leak Detection		
Equipment:			K00		
Code Name:			None		
Type:			Spill Prevention		
Equipment:			B01		
Code Name:			Painted/Asphalt Coating		
Type:			Tank External Protection		
Equipment:			F00		
Code Name:			None		
Type:			Pipe External Protection		
Equipment:			I04		
Code Name:			Product Level Gauge (A/G)		
Type:			Overfill		

<i>Map Key</i>	<i>Number of Records</i>	<i>Direction/ Distance mi</i>	<i>Elevation ft</i>	<i>Site</i>	<i>DB</i>
Equipment:			A00		
Code Name:			None		
Type:			Tank Internal Protection		
Equipment:			D10		
Code Name:			Copper		
Type:			Pipe Type		
Equipment:			G01		
Code Name:			Diking (Aboveground)		
Type:			Tank Secondary Containment		
Equipment:			J02		
Code Name:			Suction Dispenser		
Type:			Dispenser		
Equipment:			L09		
Code Name:			Exempt Suction Piping		
Type:			Piping Leak Detection		

Affiliation Information

Affiliation Type: 01
Affiliation Name: Facility Owner
Company: 399 EXTERIOR STREET ASSOCIATES LLC
Contact Type:
Contact Name:
Address: 119 WEST 57TH STREET, PENTHOUSE SOUTH
Address2:
City: NEW YORK
State: NY
Zip Code: 10019
Country Code: 001
Phone: (212) 227-7518
Phone Ext:
Email:
Fax:
Modified By: NRLOMBAR
Last Modified: 29-OCT-14

Affiliation Information

Affiliation Type: 07
Affiliation Name: Mail Contact
Company: MOUNTAIN STUDENT TRANSPORT LLC
Contact Type:
Contact Name: BRIAN LAMBERSON
Address: 3603 HORSEBLOCK ROAD
Address2:
City: MEDFORD
State: NY
Zip Code: 11763
Country Code: 001
Phone: (631) 402-3175
Phone Ext: 206
Email: MEDFORDPARTS@EASTENDBUS.COM
Fax:
Modified By: NRLOMBAR
Last Modified: 29-OCT-14

Affiliation Information

Affiliation Type: 04
Affiliation Name: On-Site Operator

<i>Map Key</i>	<i>Number of Records</i>	<i>Direction/ Distance mi</i>	<i>Elevation ft</i>	<i>Site</i>	<i>DB</i>
Company:				MONTAUK STUDENT TRANSPORT	
Contact Type:					
Contact Name:				ANTHONY RODRIGUEZ, BRIAN LAMBERSON	
Address:					
Address2:					
City:					
State:		NN			
Zip Code:					
Country Code:		001			
Phone:		(914) 327-3100			
Phone Ext:					
Email:					
Fax:					
Modified By:		NRLOMBAR			
Last Modified:		29-OCT-14			

Affiliation Information

Affiliation Type:	11
Affiliation Name:	Emergency Contact
Company:	399 EXTERIOR STREET ASSOCIATES LLC
Contact Type:	
Contact Name:	BRIAN LAMBERSON
Address:	
Address2:	
City:	
State:	NN
Zip Code:	
Country Code:	999
Phone:	(631) 402-3175
Phone Ext:	
Email:	
Fax:	
Modified By:	NRLOMBAR
Last Modified:	29-OCT-14

14	2 of 4	WSW/0.07	2.92	399 EXTERIOR STREET A 399 EXTERIOR STREET Bronx NY 10451	E DESIGNATION
--------------------	--------	----------	------	--	--------------------------

Borough:	BX
Block:	2349
Tax Lot:	100
Community District:	201
Census Tract:	63
Census Block:	2021
School District:	7
City Council District:	8
Fire Company:	L017
Police Precinct:	40
Zoning District 1:	M2-1
Zoning District 2:	C4-4
Zoning District 3:	
Zoning District 4:	
Commercial Overlay 1:	
Commercial Overlay 2:	
Special Purpose District 1:	HRW
Special Purpose District 2:	
Limited Height District:	

<i>Map Key</i>	<i>Number of Records</i>	<i>Direction/ Distance mi</i>	<i>Elevation ft</i>	<i>Site</i>	<i>DB</i>
All Components 1:		M2-1/HRW			
All Components 2:		C4-4			
Split Boundary Indicator:		Y			
Building Class:		G2			
Land Use Category:		10			
Land Use Desc:		Parking Facilities			
Number of Easements:		1			
Type of Ownership Code:		P			
Owner Type Desc:		Private Ownership - Either the tax lot has started an "in rem" action or it was once city owned.			
Owner Name:		399 EXTERIOR STREET A			
Lot Area:		147900			
Total Building Floor Area:		7000			
Commercial Floor Area:		7000			
Residential Floor Area:		0			
Office Floor Area:		0			
Retail Floor Area:		0			
Garage Floor Area:		7000			
Storage Floor Area:		0			
Factory Floor Area:		0			
Other Floor Area:		0			
Total Building Source Code:		7			
Total Building Source Desc:		Department of Finance's Mass Appraisal System			
Number of Buildings:		2			
Number of Floors:		1			
Residential Units:		0			
Residential/Non-Res Units:		2			
Lot Frontage:		228.33			
Lot Depth:		336.58			
Building Frontage:		99			
Building Depth:		72			
Extension Desc:					
Extension Code:					
Proximity Code:		0			
Proximity Desc:		Not Available			
Irregular Lot Code:		Y			
Lot Type:		5			
Lot Type Desc:		Inside - A tax lot which is not an assemblage, waterfront, corner, through, interior, island, alley or submerged lot.			
Basement Type/Grade:		5			
Basement Type/Grade Desc:		Unknown			
Land Assessed Value:		800550			
Total Assessed Value:		1521900			
Land Exempt Value:		0			
Total Exempt Value:		0			
Year Built:		1989			
Year Built Code:					
Year Altered 1:		0			
Year Altered 2:		0			
Historic District Name:					
Landmark Name:					
Built Floor Area Ratio:		0.05			
Max Allowable Res FAR:		0			
Max Allow Commer FAR:		2			
Max Allowable Facility FAR:		0			
Boro,Tax Block& Lot (BBL):		2023490100			
Condominium Number:		0			
Census Tract 2:		63			
X Coordinate:		1003127			
Y Coordinate:		237061			
Zone Map #:		6a			

Map Key	Number of Records	Direction/ Distance mi	Elevation ft	Site	DB
---------	-------------------	------------------------	--------------	------	----

Zoning Map Code:
Sanborn Map #: 209N051
Tax Map #: 20903
E-Designation Number: E-227
Apportionment BBL: 0
Apportionment Date:
Pluto - Base Map Indicator: 1
Version Number: 14v1
CEQR Number: 08DCP071X
Effective Date: 6/30/2009
ULURP Number: 090303ZMX

--- Details ---

Description: Air Quality - #2 Fuel Oil or #4 Fuel Oil or Natural Gas for HVAC systems
 +
Description: Exhaust stack location limitations
 +
Description: Hazardous Materials* Phase I and Phase II Testing Protocol
 +
Description: Window Wall Attenuation & Alternate Ventilation

[14](#) 3 of 4 **WSW/0.07** **2.92** **AMBOY BUS** **NY SPILLS**
399 EXTERIOR ST
BRONX NY

Site ID:	348703	Water Body:	
Spill NO:	0503991	Rem Phase:	0
Spill Date:	7/5/2005	Lead DEC:	SFRAHMAN
Program Type:	ER	Reported By:	Other
DER Facility ID:	295131	Refer To:	
Contr Facility:	Equipment Failure	CAC Date:	
UST Trust:	No	Update Date:	7/11/2005
Class:	C4	Source:	Commercial Vehicle
Create Date:	7/5/2005	Penalty:	No
Close Date:	7/6/2005	SWIS Code:	0301
Rcvd Dt:	7/5/2005	DECREG:	2
Inspection Date:		CID:	27
Program Facility:	AMBOY BUS	Meets Std:	No
County:	Bronx	After Hours:	Yes
Caller Remarks:	Caller reports a delivery fitting off the a tank popped off. Truck driver had stopped pumping. Spill was onto concrete. Callers company is cleaning up the spill.		
Remarks:	07/06/05-SR// SPoke with Barry panicola- he said it was cleaned up. Nothing went to sewer/soil. received manifest for Non_Hazardous waste.		

Spill Information

Spiller Information

Spiller Name: BARRY PANICOLA
Spiller Company: SPRAGUE ENERGY
Spiller Address:
Spiller City: ***Update***
Spiller State: ZZ
Spiller Zip:
Contact Name: MARCUS
Contact Phone:
Contact Ext.:

Material Information

Map Key	Number of Records	Direction/ Distance mi	Elevation ft	Site	DB
Site ID:			348703		
Spill Number:			0503991		
OP Unit ID:			1106354		
OU:			01		
Material ID:			1971278		
Material Code:			0008		
Material NA:			diesel		
CAS NO:					
Material FA:			Petroleum		
Quantity:			5		
Units:			G		
Recovered:			5		
Med Soil:			True		
Med Air:			False		
Med In Air:			False		
Med GW:			False		
Med SW:			False		
Med Sewer:			False		
Med Surf:			False		
Med Subway:			False		
Med Utility:			False		
Oxygenate:			No		

[14](#) 4 of 4 WSW/0.07 2.92 **MONTAUK STUDENT TRANSPORT
399 EXTERIOR STREET
BRONX NY 10451** **UST**

Site ID:	21702	Expiry:	2016-01-09
Site Status:	Active	County:	Bronx
Program NO:	2-508675	Utm X:	590161.81242
Program Type:	Petroleum Bulk Storage Program	Utm Y:	4518927.17708
Site Type:	Trucking/Transportation/Fleet Operation		

Tank Information

Tank ID:	39447
Tank NO:	001
Tank Model:	
Pipe Model:	
Tank Location:	Underground
Tank Status:	In Service
Install Date:	01-FEB-98
Capacity(g):	4000
Tank Type:	Steel/Carbon Steel/Iron
Test Method:	21
Date Tested:	05-MAY-11
Next Test:	
Close Date:	
Register:	1
Modified By:	BKFALVEY
Last Modified:	16-MAY-11

Material Code:	0008
Material Name:	diesel
Percent:	100

Equipment:	B02
Code Name:	Original Sacrificial Anode
Type:	Tank External Protection

<i>Map Key</i>	<i>Number of Records</i>	<i>Direction/ Distance mi</i>	<i>Elevation ft</i>	<i>Site</i>	<i>DB</i>
<i>Equipment:</i>			H05		
<i>Code Name:</i>			In-Tank System (ATG)		
<i>Type:</i>			Tank Leak Detection		
<i>Equipment:</i>			E00		
<i>Code Name:</i>			None		
<i>Type:</i>			Piping Secondary Containment		
<i>Equipment:</i>			G04		
<i>Code Name:</i>			Double-Walled (Underground)		
<i>Type:</i>			Tank Secondary Containment		
<i>Equipment:</i>			I03		
<i>Code Name:</i>			Automatic Shut-Off		
<i>Type:</i>			Overfill		
<i>Equipment:</i>			B01		
<i>Code Name:</i>			Painted/Asphalt Coating		
<i>Type:</i>			Tank External Protection		
<i>Equipment:</i>			C02		
<i>Code Name:</i>			Underground/On-ground		
<i>Type:</i>			Pipe Location		
<i>Equipment:</i>			F02		
<i>Code Name:</i>			Original Sacrificial Anode		
<i>Type:</i>			Pipe External Protection		
<i>Equipment:</i>			H01		
<i>Code Name:</i>			Interstitial - Electronic Monitoring		
<i>Type:</i>			Tank Leak Detection		
<i>Equipment:</i>			I02		
<i>Code Name:</i>			High Level Alarm		
<i>Type:</i>			Overfill		
<i>Equipment:</i>			K01		
<i>Code Name:</i>			Catch Basin		
<i>Type:</i>			Spill Prevention		
<i>Equipment:</i>			A00		
<i>Code Name:</i>			None		
<i>Type:</i>			Tank Internal Protection		
<i>Equipment:</i>			D02		
<i>Code Name:</i>			Galvanized Steel		
<i>Type:</i>			Pipe Type		
<i>Equipment:</i>			F06		
<i>Code Name:</i>			Wrapped		
<i>Type:</i>			Pipe External Protection		
<i>Equipment:</i>			J02		
<i>Code Name:</i>			Suction Dispenser		
<i>Type:</i>			Dispenser		
<i>Equipment:</i>			L09		
<i>Code Name:</i>			Exempt Suction Piping		
<i>Type:</i>			Piping Leak Detection		

Tank Information

<i>Tank ID:</i>	39448
<i>Tank NO:</i>	002
<i>Tank Model:</i>	
<i>Pipe Model:</i>	
<i>Tank Location:</i>	Underground
<i>Tank Status:</i>	In Service
<i>Install Date:</i>	01-FEB-98
<i>Capacity(g):</i>	4000
<i>Tank Type:</i>	Steel/Carbon Steel/Iron
<i>Test Method:</i>	21
<i>Date Tested:</i>	05-MAY-11
<i>Next Test:</i>	

<i>Map Key</i>	<i>Number of Records</i>	<i>Direction/ Distance mi</i>	<i>Elevation ft</i>	<i>Site</i>	<i>DB</i>
Close Date:					
Register:		1			
Modified By:		NRLOMBAR			
Last Modified:		29-OCT-14			
Material Code:		0009			
Material Name:		gasoline			
Percent:		100			
Equipment:		B02			
Code Name:		Original Sacrificial Anode			
Type:		Tank External Protection			
Equipment:		H05			
Code Name:		In-Tank System (ATG)			
Type:		Tank Leak Detection			
Equipment:		E00			
Code Name:		None			
Type:		Piping Secondary Containment			
Equipment:		G04			
Code Name:		Double-Walled (Underground)			
Type:		Tank Secondary Containment			
Equipment:		I03			
Code Name:		Automatic Shut-Off			
Type:		Overfill			
Equipment:		B01			
Code Name:		Painted/Asphalt Coating			
Type:		Tank External Protection			
Equipment:		C02			
Code Name:		Underground/On-ground			
Type:		Pipe Location			
Equipment:		F02			
Code Name:		Original Sacrificial Anode			
Type:		Pipe External Protection			
Equipment:		H01			
Code Name:		Interstitial - Electronic Monitoring			
Type:		Tank Leak Detection			
Equipment:		I02			
Code Name:		High Level Alarm			
Type:		Overfill			
Equipment:		K01			
Code Name:		Catch Basin			
Type:		Spill Prevention			
Equipment:		A00			
Code Name:		None			
Type:		Tank Internal Protection			
Equipment:		D02			
Code Name:		Galvanized Steel			
Type:		Pipe Type			
Equipment:		F06			
Code Name:		Wrapped			
Type:		Pipe External Protection			
Equipment:		J02			
Code Name:		Suction Dispenser			
Type:		Dispenser			
Equipment:		L09			
Code Name:		Exempt Suction Piping			
Type:		Piping Leak Detection			

Tank Information

<i>Map Key</i>	<i>Number of Records</i>	<i>Direction/ Distance mi</i>	<i>Elevation ft</i>	<i>Site</i>	<i>DB</i>
Tank ID:			53242		
Tank NO:			003		
Tank Model:					
Pipe Model:					
Tank Location:				Aboveground on saddles, legs, stilts, rack or cradle	
Tank Status:				Closed - Removed	
Install Date:				01-DEC-90	
Capacity(g):				275	
Tank Type:				Steel/Carbon Steel/Iron	
Test Method:				NN	
Date Tested:					
Next Test:					
Close Date:				01-JUL-02	
Register:				1	
Modified By:				NRLOMBAR	
Last Modified:				28-SEP-04	
Material Code:				0013	
Material Name:				lube oil	
Percent:				100	
Equipment:				A00	
Code Name:				None	
Type:				Tank Internal Protection	
Equipment:				D00	
Code Name:				No Piping	
Type:				Pipe Type	
Equipment:				G00	
Code Name:				None	
Type:				Tank Secondary Containment	
Equipment:				J02	
Code Name:				Suction Dispenser	
Type:				Dispenser	
Equipment:				L09	
Code Name:				Exempt Suction Piping	
Type:				Piping Leak Detection	
Equipment:				C00	
Code Name:				No Piping	
Type:				Pipe Location	
Equipment:				F00	
Code Name:				None	
Type:				Pipe External Protection	
Equipment:				I00	
Code Name:				None	
Type:				Overfill	
Equipment:				B00	
Code Name:				None	
Type:				Tank External Protection	
Equipment:				E09	
Code Name:				Modified Double-Walled (Aboveground)	
Type:				Piping Secondary Containment	
Equipment:				H00	
Code Name:				None	
Type:				Tank Leak Detection	

Tank Information

Tank ID: 53243
Tank NO: 004
Tank Model:

<i>Map Key</i>	<i>Number of Records</i>	<i>Direction/ Distance mi</i>	<i>Elevation ft</i>	<i>Site</i>	<i>DB</i>
----------------	--------------------------	-------------------------------	---------------------	-------------	-----------

Pipe Model:

Tank Location: Aboveground on saddles, legs, stilts, rack or cradle
Tank Status: Closed - Removed
Install Date: 01-DEC-90
Capacity(g): 275
Tank Type: Steel/Carbon Steel/Iron
Test Method: NN
Date Tested:
Next Test:
Close Date: 01-JUL-02
Register: 1
Modified By: NRLOMBAR
Last Modified: 28-SEP-04

Material Code: 0013
Material Name: lube oil
Percent: 100

Equipment: I00
Code Name: None
Type: Overfill
Equipment: B00
Code Name: None
Type: Tank External Protection
Equipment: E09
Code Name: Modified Double-Walled (Aboveground)
Type: Piping Secondary Containment
Equipment: H00
Code Name: None
Type: Tank Leak Detection
Equipment: A00
Code Name: None
Type: Tank Internal Protection
Equipment: D00
Code Name: No Piping
Type: Pipe Type
Equipment: G00
Code Name: None
Type: Tank Secondary Containment
Equipment: J02
Code Name: Suction Dispenser
Type: Dispenser
Equipment: L09
Code Name: Exempt Suction Piping
Type: Piping Leak Detection
Equipment: C00
Code Name: No Piping
Type: Pipe Location
Equipment: F00
Code Name: None
Type: Pipe External Protection

Tank Information

Tank ID: 53244
Tank NO: 005
Tank Model:
Pipe Model:
Tank Location: Aboveground on saddles, legs, stilts, rack or cradle
Tank Status: Closed - Removed

<i>Map Key</i>	<i>Number of Records</i>	<i>Direction/ Distance mi</i>	<i>Elevation ft</i>	<i>Site</i>	<i>DB</i>
<i>Install Date:</i>			01-DEC-90		
<i>Capacity(g):</i>			275		
<i>Tank Type:</i>			Steel/Carbon Steel/Iron		
<i>Test Method:</i>			NN		
<i>Date Tested:</i>					
<i>Next Test:</i>					
<i>Close Date:</i>			01-JUL-02		
<i>Register:</i>			1		
<i>Modified By:</i>			NRLOMBAR		
<i>Last Modified:</i>			28-SEP-04		
<i>Material Code:</i>			9999		
<i>Material Name:</i>			other		
<i>Percent:</i>			100		
<i>Equipment:</i>			A00		
<i>Code Name:</i>			None		
<i>Type:</i>			Tank Internal Protection		
<i>Equipment:</i>			D00		
<i>Code Name:</i>			No Piping		
<i>Type:</i>			Pipe Type		
<i>Equipment:</i>			G00		
<i>Code Name:</i>			None		
<i>Type:</i>			Tank Secondary Containment		
<i>Equipment:</i>			J02		
<i>Code Name:</i>			Suction Dispenser		
<i>Type:</i>			Dispenser		
<i>Equipment:</i>			L09		
<i>Code Name:</i>			Exempt Suction Piping		
<i>Type:</i>			Piping Leak Detection		
<i>Equipment:</i>			C00		
<i>Code Name:</i>			No Piping		
<i>Type:</i>			Pipe Location		
<i>Equipment:</i>			F00		
<i>Code Name:</i>			None		
<i>Type:</i>			Pipe External Protection		
<i>Equipment:</i>			I00		
<i>Code Name:</i>			None		
<i>Type:</i>			Overfill		
<i>Equipment:</i>			B00		
<i>Code Name:</i>			None		
<i>Type:</i>			Tank External Protection		
<i>Equipment:</i>			E09		
<i>Code Name:</i>			Modified Double-Walled (Aboveground)		
<i>Type:</i>			Piping Secondary Containment		
<i>Equipment:</i>			H00		
<i>Code Name:</i>			None		
<i>Type:</i>			Tank Leak Detection		

Tank Information

<i>Tank ID:</i>	180248
<i>Tank NO:</i>	006
<i>Tank Model:</i>	
<i>Pipe Model:</i>	
<i>Tank Location:</i>	Aboveground on saddles, legs, stilts, rack or cradle
<i>Tank Status:</i>	In Service
<i>Install Date:</i>	01-JUL-02
<i>Capacity(g):</i>	700
<i>Tank Type:</i>	Steel/Carbon Steel/Iron

<i>Map Key</i>	<i>Number of Records</i>	<i>Direction/ Distance mi</i>	<i>Elevation ft</i>	<i>Site</i>	<i>DB</i>
Test Method:		NN			
Date Tested:					
Next Test:					
Close Date:					
Register:		1			
Modified By:		NRLOMBAR			
Last Modified:		28-APR-11			
Material Code:		0015			
Material Name:		motor oil			
Percent:		100			
Equipment:		A00			
Code Name:		None			
Type:		Tank Internal Protection			
Equipment:		D10			
Code Name:		Copper			
Type:		Pipe Type			
Equipment:		J02			
Code Name:		Suction Dispenser			
Type:		Dispenser			
Equipment:		L09			
Code Name:		Exempt Suction Piping			
Type:		Piping Leak Detection			
Equipment:		G09			
Code Name:		Modified Double-Walled (Aboveground)			
Type:		Tank Secondary Containment			
Equipment:		C01			
Code Name:		Aboveground			
Type:		Pipe Location			
Equipment:		E00			
Code Name:		None			
Type:		Piping Secondary Containment			
Equipment:		H00			
Code Name:		None			
Type:		Tank Leak Detection			
Equipment:		K00			
Code Name:		None			
Type:		Spill Prevention			
Equipment:		B01			
Code Name:		Painted/Asphalt Coating			
Type:		Tank External Protection			
Equipment:		F00			
Code Name:		None			
Type:		Pipe External Protection			
Equipment:		I04			
Code Name:		Product Level Gauge (A/G)			
Type:		Overfill			

Tank Information

Tank ID:	180249
Tank NO:	007
Tank Model:	
Pipe Model:	
Tank Location:	Aboveground on saddles, legs, stilts, rack or cradle
Tank Status:	In Service
Install Date:	01-JUL-02
Capacity(g):	700
Tank Type:	Steel/Carbon Steel/Iron

<i>Map Key</i>	<i>Number of Records</i>	<i>Direction/ Distance mi</i>	<i>Elevation ft</i>	<i>Site</i>	<i>DB</i>
Test Method:		NN			
Date Tested:					
Next Test:					
Close Date:					
Register:		1			
Modified By:		NRLOMBAR			
Last Modified:		28-APR-11			
Material Code:		0015			
Material Name:		motor oil			
Percent:		100			
Equipment:		A00			
Code Name:		None			
Type:		Tank Internal Protection			
Equipment:		D10			
Code Name:		Copper			
Type:		Pipe Type			
Equipment:		J02			
Code Name:		Suction Dispenser			
Type:		Dispenser			
Equipment:		L09			
Code Name:		Exempt Suction Piping			
Type:		Piping Leak Detection			
Equipment:		G09			
Code Name:		Modified Double-Walled (Aboveground)			
Type:		Tank Secondary Containment			
Equipment:		B01			
Code Name:		Painted/Asphalt Coating			
Type:		Tank External Protection			
Equipment:		F00			
Code Name:		None			
Type:		Pipe External Protection			
Equipment:		I04			
Code Name:		Product Level Gauge (A/G)			
Type:		Overfill			
Equipment:		C01			
Code Name:		Aboveground			
Type:		Pipe Location			
Equipment:		E00			
Code Name:		None			
Type:		Piping Secondary Containment			
Equipment:		H00			
Code Name:		None			
Type:		Tank Leak Detection			
Equipment:		K00			
Code Name:		None			
Type:		Spill Prevention			

Tank Information

Tank ID:	180250
Tank NO:	008
Tank Model:	
Pipe Model:	
Tank Location:	Aboveground on saddles, legs, stilts, rack or cradle
Tank Status:	In Service
Install Date:	01-JUL-02
Capacity(g):	275
Tank Type:	Steel/Carbon Steel/Iron

<i>Map Key</i>	<i>Number of Records</i>	<i>Direction/ Distance mi</i>	<i>Elevation ft</i>	<i>Site</i>	<i>DB</i>
Test Method:		NN			
Date Tested:					
Next Test:					
Close Date:					
Register:		1			
Modified By:		NRLOMBAR			
Last Modified:		29-OCT-14			
Material Code:		0021			
Material Name:		transmission fluid			
Percent:		100			
Equipment:		A00			
Code Name:		None			
Type:		Tank Internal Protection			
Equipment:		D00			
Code Name:		No Piping			
Type:		Pipe Type			
Equipment:		G01			
Code Name:		Diking (Aboveground)			
Type:		Tank Secondary Containment			
Equipment:		J02			
Code Name:		Suction Dispenser			
Type:		Dispenser			
Equipment:		B01			
Code Name:		Painted/Asphalt Coating			
Type:		Tank External Protection			
Equipment:		C00			
Code Name:		No Piping			
Type:		Pipe Location			
Equipment:		F00			
Code Name:		None			
Type:		Pipe External Protection			
Equipment:		I00			
Code Name:		None			
Type:		Overfill			
Equipment:		L00			
Code Name:		None			
Type:		Piping Leak Detection			
Equipment:		E00			
Code Name:		None			
Type:		Piping Secondary Containment			
Equipment:		H00			
Code Name:		None			
Type:		Tank Leak Detection			
Equipment:		K00			
Code Name:		None			
Type:		Spill Prevention			

Tank Information

Tank ID:	180251
Tank NO:	009
Tank Model:	
Pipe Model:	
Tank Location:	Aboveground on saddles, legs, stilts, rack or cradle
Tank Status:	In Service
Install Date:	01-JUL-02
Capacity(g):	275
Tank Type:	Steel/Carbon Steel/Iron

<i>Map Key</i>	<i>Number of Records</i>	<i>Direction/ Distance mi</i>	<i>Elevation ft</i>	<i>Site</i>	<i>DB</i>
Test Method:		NN			
Date Tested:					
Next Test:					
Close Date:					
Register:		1			
Modified By:		NRLOMBAR			
Last Modified:		29-OCT-14			
Material Code:		0022			
Material Name:		waste oil/used oil			
Percent:		100			
Equipment:		C01			
Code Name:		Aboveground			
Type:		Pipe Location			
Equipment:		E00			
Code Name:		None			
Type:		Piping Secondary Containment			
Equipment:		H00			
Code Name:		None			
Type:		Tank Leak Detection			
Equipment:		K00			
Code Name:		None			
Type:		Spill Prevention			
Equipment:		B01			
Code Name:		Painted/Asphalt Coating			
Type:		Tank External Protection			
Equipment:		F00			
Code Name:		None			
Type:		Pipe External Protection			
Equipment:		I04			
Code Name:		Product Level Gauge (A/G)			
Type:		Overfill			
Equipment:		A00			
Code Name:		None			
Type:		Tank Internal Protection			
Equipment:		D10			
Code Name:		Copper			
Type:		Pipe Type			
Equipment:		G01			
Code Name:		Diking (Aboveground)			
Type:		Tank Secondary Containment			
Equipment:		J02			
Code Name:		Suction Dispenser			
Type:		Dispenser			
Equipment:		L09			
Code Name:		Exempt Suction Piping			
Type:		Piping Leak Detection			

Affiliation Information

Affiliation Type:	01
Affiliation Name:	Facility Owner
Company:	399 EXTERIOR STREET ASSOCIATES LLC
Contact Type:	
Contact Name:	
Address:	119 WEST 57TH STREET, PENTHOUSE SOUTH
Address2:	
City:	NEW YORK
State:	NY

Map Key	Number of Records	Direction/ Distance mi	Elevation ft	Site	DB
Zip Code:			10019		
Country Code:			001		
Phone:			(212) 227-7518		
Phone Ext:					
Email:					
Fax:					
Modified By:			NRLOMBAR		
Last Modified:			29-OCT-14		
Affiliation Information					
Affiliation Type:			07		
Affiliation Name:			Mail Contact		
Company:			MOUNTAIN STUDENT TRANSPORT LLC		
Contact Type:					
Contact Name:			BRIAN LAMBERSON		
Address:			3603 HORSEBLOCK ROAD		
Address2:					
City:			MEDFORD		
State:			NY		
Zip Code:			11763		
Country Code:			001		
Phone:			(631) 402-3175		
Phone Ext:			206		
Email:			MEDFORDPARTS@EASTENDBUS.COM		
Fax:					
Modified By:			NRLOMBAR		
Last Modified:			29-OCT-14		
Affiliation Information					
Affiliation Type:			04		
Affiliation Name:			On-Site Operator		
Company:			MONTAUK STUDENT TRANSPORT		
Contact Type:					
Contact Name:			ANTHONY RODRIGUEZ, BRIAN LAMBERSON		
Address:					
Address2:					
City:					
State:			NN		
Zip Code:					
Country Code:			001		
Phone:			(914) 327-3100		
Phone Ext:					
Email:					
Fax:					
Modified By:			NRLOMBAR		
Last Modified:			29-OCT-14		
Affiliation Information					
Affiliation Type:			11		
Affiliation Name:			Emergency Contact		
Company:			399 EXTERIOR STREET ASSOCIATES LLC		
Contact Type:					
Contact Name:			BRIAN LAMBERSON		
Address:					
Address2:					
City:					
State:			NN		

Map Key	Number of Records	Direction/ Distance mi	Elevation ft	Site	DB
Zip Code:					
Country Code:		999			
Phone:		(631) 402-3175			
Phone Ext:					
Email:					
Fax:					
Modified By:		NRLOMBAR			
Last Modified:		29-OCT-14			

<u>15</u>	1 of 3	ESE/0.07	33.50	DORMITORY AUTHORITY/N 427 WALTON AVENUE Bronx NY 10451	E DESIGNATION
---------------------------	--------	-----------------	--------------	---	--------------------------

Borough:	BX
Block:	2350
Tax Lot:	11
Community District:	201
Census Tract:	63
Census Block:	2035
School District:	7
City Council District:	17
Fire Company:	L017
Police Precinct:	40
Zoning District 1:	M1-4/R8A
Zoning District 2:	
Zoning District 3:	
Zoning District 4:	
Commercial Overlay 1:	
Commercial Overlay 2:	
Special Purpose District 1:	MX-13
Special Purpose District 2:	
Limited Height District:	
All Components 1:	M1-4/R8A/MX-13
All Components 2:	
Split Boundary Indicator:	N
Building Class:	W6
Land Use Category:	8
Land Use Desc:	
Number of Easements:	0
Type of Ownership Code:	O
Owner Type Desc:	Other - Public Authority, State or Federal Ownership
Owner Name:	DORMITORY AUTHORITY/N
Lot Area:	12010
Total Building Floor Area:	9975
Commercial Floor Area:	9975
Residential Floor Area:	0
Office Floor Area:	0
Retail Floor Area:	0
Garage Floor Area:	0
Storage Floor Area:	0
Factory Floor Area:	0
Other Floor Area:	9975
Total Building Source Code:	7
Total Building Source Desc:	Department of Finance's Mass Appraisal System
Number of Buildings:	1
Number of Floors:	1
Residential Units:	0
Residential/Non-Res Units:	1
Lot Frontage:	100.11

<i>Map Key</i>	<i>Number of Records</i>	<i>Direction/ Distance mi</i>	<i>Elevation ft</i>	<i>Site</i>	<i>DB</i>
<i>Lot Depth:</i>			120		
<i>Building Frontage:</i>			95		
<i>Building Depth:</i>			105		
<i>Extension Desc:</i>					
<i>Extension Code:</i>					
<i>Proximity Code:</i>			1		
<i>Proximity Desc:</i>			Detached		
<i>Irregular Lot Code:</i>			N		
<i>Lot Type:</i>			3		
<i>Lot Type Desc:</i>			Corner - A tax lot bordering on two intersecting streets.		
<i>Basement Type/Grade:</i>			0		
<i>Basement Type/Grade Desc:</i>			None/No Basement		
<i>Land Assessed Value:</i>			105750		
<i>Total Assessed Value:</i>			762300		
<i>Land Exempt Value:</i>			105750		
<i>Total Exempt Value:</i>			762300		
<i>Year Built:</i>			1980		
<i>Year Built Code:</i>					
<i>Year Altered 1:</i>			0		
<i>Year Altered 2:</i>			0		
<i>Historic District Name:</i>					
<i>Landmark Name:</i>					
<i>Built Floor Area Ratio:</i>			0.83		
<i>Max Allowable Res FAR:</i>			5.4		
<i>Max Allow Commer FAR:</i>			2		
<i>Max Allowable Facility FAR:</i>			6.5		
<i>Boro, Tax Block & Lot (BBL):</i>			2023500011		
<i>Condominium Number:</i>			0		
<i>Census Tract 2:</i>			63		
<i>X Coordinate:</i>			1003869		
<i>Y Coordinate:</i>			237048		
<i>Zone Map #:</i>			6a		
<i>Zoning Map Code:</i>					
<i>Sanborn Map #:</i>			209N055		
<i>Tax Map #:</i>			20903		
<i>E-Designation Number:</i>			E-227		
<i>Apportionment BBL:</i>			0		
<i>Apportionment Date:</i>					
<i>Pluto - Base Map Indicator:</i>			1		
<i>Version Number:</i>			14v1		
<i>CEQR Number:</i>			08DCP071X		
<i>Effective Date:</i>			6/30/2009		
<i>ULURP Number:</i>			090303ZMX		

--- Details ---

- Description:* Air Quality - #2 Fuel Oil or #4 Fuel Oil or Natural Gas for HVAC systems
- +
- Description:* Exhaust stack location limitations
- +
- Description:* Hazardous Materials* Phase I and Phase II Testing Protocol

[15](#) 2 of 3 *ESE/0.07* *33.50* **HOSTOS COMMUNITY COLLEGE - TRAILER #5
427 WALTON AVE
BRONX NY 10451** *RCRA GEN*

EPA Handler ID: NYR000137091
Current Site Name: HOSTOS COMMUNITY COLLEGE - TRAILER #5
Generator Status Universe: Conditionally Exempt Small Quantity Generator

Map Key	Number of Records	Direction/ Distance mi	Elevation ft	Site	DB
Land Type:		Other			
Activity Location:		NY			
TSD Activity:		N			
Mixed Waste Generator:		N			
Importer Activity:		N			
Transporter Activity:		N			
Transfer Facility:		N			
Recycler Activity:		N			
Onsite Burner Exemption:		N			
Furnace Exemption:		N			
Underground Inject Activity:		N			
Rece Waste From Off Site:		N			
Used Oil Transporter:					
Used Oil Transfer Facility:					
Used Oil Processor:					
Used Oil Refiner:					
Used Oil Burner:					
Used Oil Market Burner:					
Used Oil Spec Marketer:					
Mailing Address:		500, GRAND CONCOURSE, , BRONX, NY, 10451, US			
Contact Name:		FRANK VIRONE			
Contact Address:		500, GRAND CONCOURSE, , BRONX, NY, 10451, US			
Contact Email:					
Location Street 2:					

Owner/Operator Information

Owner/Operator Indicator:	CP
Owner/Operator Name:	CUNY-HOSTOS COMMUNITY COLLEGE
Owner/Operator Address:	US
Owner/Operator Phone:	
Owner/Operator Type:	M
Date Became Current:	19990501
Date Ended Current:	
Owner/Operator Indicator:	CO
Owner/Operator Name:	DORMITORY AUTHORITY OF THE STATE OF NY
Owner/Operator Address:	PENN PLAZA 52ND FLOOR NEW YORK NY US 10119
Owner/Operator Phone:	
Owner/Operator Type:	O
Date Became Current:	19900701
Date Ended Current:	
Owner/Operator Indicator:	CP
Owner/Operator Name:	CUNY-HOSTOS COMMUNITY COLLEGE
Owner/Operator Address:	US
Owner/Operator Phone:	
Owner/Operator Type:	M
Date Became Current:	19990501
Date Ended Current:	
Owner/Operator Indicator:	CO
Owner/Operator Name:	DORMITORY AUTHORITY OF THE STATE OF NY
Owner/Operator Address:	PENN PLAZA 52ND FLOOR NEW YORK NY US 10119
Owner/Operator Phone:	
Owner/Operator Type:	O
Date Became Current:	19900701
Date Ended Current:	

NAICS Information

Map Key	Number of Records	Direction/ Distance mi	Elevation ft	Site	DB
----------------	--------------------------	-----------------------------------	-------------------------	-------------	-----------

Naics Code: 61131
Naics Description: COLLEGES, UNIVERSITIES, AND PROFESSIONAL SCHOOLS

Handler Information

Date Received: 20060212
Facility Name: HOSTOS COMMUNITY COLLEGE - TRAILER #5
Classification: Large Quantity Generator

Date Received: 20070606
Facility Name: HOSTOS COMMUNITY COLLEGE - TRAILER #5
Date Received: 20070605
Facility Name: HOSTOS COMMUNITY COLLEGE - TRAILER #5
Classification: Conditionally Exempt Small Quantity

Date Received: 20060213
Facility Name: HOSTOS COMMUNITY COLLEGE - TRAILER #5
Classification: Large Quantity Generator

Hazardous Waste Information

Waste Code: D008
Waste: LEAD

Violation/Evaluation Information

15	3 of 3	ESE/0.07	33.50	HOSTOS COMMUNITY COLLEGE 427 WALTON AVENUE BRONX NY 10451	UST
--------------------	--------	-----------------	--------------	--	------------

Site ID:	346914	Expiry:	2010-06-02
Site Status:	Unregulated/Closed	County:	Bronx
Program NO:	2-609953	Utm X:	590324.49401
Program Type:	Petroleum Bulk Storage Program	Utm Y:	4518998.49859
Site Type:	School		

Tank Information

Tank ID: 206617
Tank NO: 010
Tank Model:
Pipe Model:
Tank Location: Underground
Tank Status: Closed - Removed
Install Date: 01-JAN-89
Capacity(g): 2000
Tank Type: Steel/Carbon Steel/Iron
Test Method: 00
Date Tested:
Next Test:
Close Date: 04-MAY-05
Register: 1
Modified By: KXTANG
Last Modified: 02-JUN-05

Material Code: 0009
Material Name: gasoline
Percent: 100

<i>Map Key</i>	<i>Number of Records</i>	<i>Direction/ Distance mi</i>	<i>Elevation ft</i>	<i>Site</i>	<i>DB</i>
<i>Equipment:</i>			B01		
<i>Code Name:</i>			Painted/Asphalt Coating		
<i>Type:</i>			Tank External Protection		
<i>Equipment:</i>			F00		
<i>Code Name:</i>			None		
<i>Type:</i>			Pipe External Protection		
<i>Equipment:</i>			C03		
<i>Code Name:</i>			Aboveground/Underground Combination		
<i>Type:</i>			Pipe Location		
<i>Equipment:</i>			E00		
<i>Code Name:</i>			None		
<i>Type:</i>			Piping Secondary Containment		
<i>Equipment:</i>			H00		
<i>Code Name:</i>			None		
<i>Type:</i>			Tank Leak Detection		
<i>Equipment:</i>			K00		
<i>Code Name:</i>			None		
<i>Type:</i>			Spill Prevention		
<i>Equipment:</i>			I00		
<i>Code Name:</i>			None		
<i>Type:</i>			Overfill		
<i>Equipment:</i>			L00		
<i>Code Name:</i>			None		
<i>Type:</i>			Piping Leak Detection		
<i>Equipment:</i>			A00		
<i>Code Name:</i>			None		
<i>Type:</i>			Tank Internal Protection		
<i>Equipment:</i>			D01		
<i>Code Name:</i>			Steel/Carbon Steel/Iron		
<i>Type:</i>			Pipe Type		
<i>Equipment:</i>			G02		
<i>Code Name:</i>			Vault (w/access)		
<i>Type:</i>			Tank Secondary Containment		
<i>Equipment:</i>			J02		
<i>Code Name:</i>			Suction Dispenser		
<i>Type:</i>			Dispenser		

Tank Information

<i>Tank ID:</i>	206618
<i>Tank NO:</i>	011
<i>Tank Model:</i>	
<i>Pipe Model:</i>	
<i>Tank Location:</i>	Underground
<i>Tank Status:</i>	Closed - Removed
<i>Install Date:</i>	01-JAN-89
<i>Capacity(g):</i>	2000
<i>Tank Type:</i>	Steel/Carbon Steel/Iron
<i>Test Method:</i>	00
<i>Date Tested:</i>	
<i>Next Test:</i>	
<i>Close Date:</i>	04-MAY-05
<i>Register:</i>	1
<i>Modified By:</i>	KXTANG
<i>Last Modified:</i>	02-JUN-05
<i>Material Code:</i>	0009
<i>Material Name:</i>	gasoline
<i>Percent:</i>	100

<i>Map Key</i>	<i>Number of Records</i>	<i>Direction/ Distance mi</i>	<i>Elevation ft</i>	<i>Site</i>	<i>DB</i>
<i>Equipment:</i>			C03		
<i>Code Name:</i>			Aboveground/Underground Combination		
<i>Type:</i>			Pipe Location		
<i>Equipment:</i>			E00		
<i>Code Name:</i>			None		
<i>Type:</i>			Piping Secondary Containment		
<i>Equipment:</i>			H00		
<i>Code Name:</i>			None		
<i>Type:</i>			Tank Leak Detection		
<i>Equipment:</i>			K00		
<i>Code Name:</i>			None		
<i>Type:</i>			Spill Prevention		
<i>Equipment:</i>			A00		
<i>Code Name:</i>			None		
<i>Type:</i>			Tank Internal Protection		
<i>Equipment:</i>			D01		
<i>Code Name:</i>			Steel/Carbon Steel/Iron		
<i>Type:</i>			Pipe Type		
<i>Equipment:</i>			G02		
<i>Code Name:</i>			Vault (w/access)		
<i>Type:</i>			Tank Secondary Containment		
<i>Equipment:</i>			J02		
<i>Code Name:</i>			Suction Dispenser		
<i>Type:</i>			Dispenser		
<i>Equipment:</i>			B01		
<i>Code Name:</i>			Painted/Asphalt Coating		
<i>Type:</i>			Tank External Protection		
<i>Equipment:</i>			F00		
<i>Code Name:</i>			None		
<i>Type:</i>			Pipe External Protection		
<i>Equipment:</i>			I00		
<i>Code Name:</i>			None		
<i>Type:</i>			Overfill		
<i>Equipment:</i>			L00		
<i>Code Name:</i>			None		
<i>Type:</i>			Piping Leak Detection		

Affiliation Information

Affiliation Type: 01
Affiliation Name: Facility Owner
Company: CITY UNIVERSITY OF NEW YORK
Contact Type: ADMINISTRATIVE SUPERINTENDENT
Contact Name: FRANK VIRONE
Address: 535 EAST 80TH STREET
Address2:
City: NEW YORK
State: NY
Zip Code: 10021
Country Code: 001
Phone: (212) 794-5571
Phone Ext:
Email:
Fax:
Modified By: BKFALVEY
Last Modified: 21-JUN-10

Affiliation Information

Affiliation Type: 07

Map Key	Number of Records	Direction/ Distance mi	Elevation ft	Site	DB
----------------	--------------------------	-----------------------------------	-------------------------	-------------	-----------

Affiliation Name: Mail Contact
Company: HOSTOS COMMUNITY COLLEGE
Contact Type:
Contact Name: FRANK VIRONE
Address: 500 GRAND CONCOURSE
Address2:
City: BRONX
State: NY
Zip Code: 10451
Country Code: 001
Phone: (718) 518-4478
Phone Ext:
Email:
Fax:
Modified By: KXTANG
Last Modified: 02-JUN-05

Affiliation Information

Affiliation Type: 04
Affiliation Name: On-Site Operator
Company: HOSTOS COMMUNITY COLLEGE
Contact Type:
Contact Name: FRANK VIRONE
Address:
Address2:
City:
State: NY
Zip Code:
Country Code: 001
Phone: (718) 518-4476
Phone Ext:
Email:
Fax:
Modified By: BKFALVEY
Last Modified: 21-JUN-10

Affiliation Information

Affiliation Type: 11
Affiliation Name: Emergency Contact
Company: CITY UNIVERSITY OF NEW YORK
Contact Type:
Contact Name: FRANK VIRONE
Address:
Address2:
City:
State: NN
Zip Code:
Country Code: 999
Phone: (718) 518-4476
Phone Ext:
Email:
Fax:
Modified By: BKFALVEY
Last Modified: 21-JUN-10

<i>Map Key</i>	<i>Number of Records</i>	<i>Direction/ Distance mi</i>	<i>Elevation ft</i>	<i>Site</i>	<i>DB</i>
----------------	--------------------------	-------------------------------	---------------------	-------------	-----------

BRONX NY 10451

Site ID:	23871	Expiry:	2007-03-05
Site Status:	Active	County:	Bronx
Site Type:	Manufacturing (Other than Chemical)/Processing	UTM X:	590328.53765
Program NO:	2-601909	UTM Y:	4518985.11396
Program Type:	Petroleum Bulk Storage Program		

Tank Information

Tank ID:	48275
Tank NO:	001
Tank Model:	
Pipe Model:	
Tank Location:	Aboveground-contact w/ soil
Tank Status:	In Service
Install Date:	01-MAR-88
Capacity(g):	3000
Tank Type:	Steel/Carbon Steel/Iron
Test Method:	NN
Date Tested:	
Next Test:	
Close Date:	
Register:	1
Modified By:	kxtang
Last Modified:	25-MAR-04
Material Code:	0001
Material Name:	#2 fuel oil (on-site consumption)
Percent:	100
Equipment:	B01
Code Name:	Painted/Asphalt Coating
Type:	Tank External Protection
Equipment:	F00
Code Name:	None
Type:	Pipe External Protection
Equipment:	I04
Code Name:	Product Level Gauge (A/G)
Type:	Overfill
Equipment:	C01
Code Name:	Aboveground
Type:	Pipe Location
Equipment:	H00
Code Name:	None
Type:	Tank Leak Detection
Equipment:	A00
Code Name:	None
Type:	Tank Internal Protection
Equipment:	D01
Code Name:	Steel/Carbon Steel/Iron
Type:	Pipe Type
Equipment:	G01
Code Name:	Diking (Aboveground)
Type:	Tank Secondary Containment
Equipment:	J02
Code Name:	Suction Dispenser
Type:	Dispenser
Equipment:	L09

<i>Map Key</i>	<i>Number of Records</i>	<i>Direction/ Distance mi</i>	<i>Elevation ft</i>	<i>Site</i>	<i>DB</i>
----------------	--------------------------	-------------------------------	---------------------	-------------	-----------

Code Name: Exempt Suction Piping
Type: Piping Leak Detection

Affiliation Information

Affiliation Type: 01
Affiliation Name: Facility Owner
Company: COATS NORTH AMERICA
Contact Type: DIRECTOR, ENVIRONMENTAL ENGINEERING
Contact Name: MIKE BELL
Address: 3430 TORINGDON WAY
Address2:
City: CHARLOTTE
State: NC
Zip Code: 28277
Country Code: 001
Phone: (704) 329-5800
Phone Ext:
Email:
Fax:
Modified By: kxtang
Last Modified: 25-MAR-04

Affiliation Information

Affiliation Type: 07
Affiliation Name: Mail Contact
Company: COATS NORTH AMERICA
Contact Type:
Contact Name: MIKE BELL
Address: P.O. BOX 670
Address2:
City: TOCCOA
State: GA
Zip Code: 30577
Country Code: 001
Phone: (706) 886-2141
Phone Ext:
Email:
Fax:
Modified By: kxtang
Last Modified: 25-MAR-04

Affiliation Information

Affiliation Type: 04
Affiliation Name: On-Site Operator
Company: BARBOUR THREADS, INC.
Contact Type:
Contact Name: COATS NORTH AMERICA
Address:
Address2:
City:
State: NN
Zip Code:
Country Code: 001
Phone: (718) 585-6413
Phone Ext:
Email:
Fax:

Map Key	Number of Records	Direction/ Distance mi	Elevation ft	Site	DB
Modified By:		kxtang			
Last Modified:		25-MAR-04			

Affiliation Information

Affiliation Type:	11
Affiliation Name:	Emergency Contact
Company:	
Contact Type:	
Contact Name:	FRED MOORE
Address:	
Address2:	
City:	
State:	NN
Zip Code:	
Country Code:	999
Phone:	(212) 794-0070
Phone Ext:	
Email:	
Fax:	
Modified By:	kxtang
Last Modified:	25-MAR-04

16	2 of 2	SE/0.08	33.85	DORMITORY AUTHORITY O 135 EAST 144 STREET Bronx NY 10451	E DESIGNATION
--------------------	--------	----------------	--------------	---	--------------------------

Borough:	BX
Block:	2350
Tax Lot:	16
Community District:	201
Census Tract:	63
Census Block:	2035
School District:	7
City Council District:	17
Fire Company:	L017
Police Precinct:	40
Zoning District 1:	M1-4/R8A
Zoning District 2:	
Zoning District 3:	
Zoning District 4:	
Commercial Overlay 1:	
Commercial Overlay 2:	
Special Purpose District 1:	MX-13
Special Purpose District 2:	
Limited Height District:	
All Components 1:	M1-4/R8A/MX-13
All Components 2:	
Split Boundary Indicator:	N
Building Class:	F2
Land Use Category:	6
Land Use Desc:	
Number of Easements:	0
Type of Ownership Code:	X
Owner Type Desc:	Mixed (Excludes property with a C, M, O, or P ownership code). Fully tax exempt property that could be owned by the city, state, or federal government; a public authority; or a private institution
Owner Name:	DORMITORY AUTHORITY O
Lot Area:	9800
Total Building Floor Area:	29640

Map Key	Number of Records	Direction/ Distance mi	Elevation ft	Site	DB
Commercial Floor Area:	29640				
Residential Floor Area:	0				
Office Floor Area:	0				
Retail Floor Area:	0				
Garage Floor Area:	0				
Storage Floor Area:	0				
Factory Floor Area:	29640				
Other Floor Area:	0				
Total Building Source Code:	7				
Total Building Source Desc:	Department of Finance's Mass Appraisal System				
Number of Buildings:	1				
Number of Floors:	3				
Residential Units:	0				
Residential/Non-Res Units:	4				
Lot Frontage:	98.67				
Lot Depth:	100				
Building Frontage:	98.67				
Building Depth:	100				
Extension Desc:					
Extension Code:					
Proximity Code:	0				
Proximity Desc:	Not Available				
Irregular Lot Code:	N				
Lot Type:	3				
Lot Type Desc:	Corner - A tax lot bordering on two intersecting streets.				
Basement Type/Grade:	5				
Basement Type/Grade Desc:	Unknown				
Land Assessed Value:	39600				
Total Assessed Value:	269550				
Land Exempt Value:	39600				
Total Exempt Value:	269550				
Year Built:	1931				
Year Built Code:	E				
Year Altered 1:	0				
Year Altered 2:	0				
Historic District Name:					
Landmark Name:					
Built Floor Area Ratio:	3.02				
Max Allowable Res FAR:	5.4				
Max Allow Commer FAR:	2				
Max Allowable Facility FAR:	6.5				
Boro,Tax Block& Lot (BBL):	2023500016				
Condominium Number:	0				
Census Tract 2:	63				
X Coordinate:	1003844				
Y Coordinate:	236949				
Zone Map #:	6a				
Zoning Map Code:					
Sanborn Map #:	209N055				
Tax Map #:	20903				
E-Designation Number:	E-227				
Apportionment BBL:	0				
Apportionment Date:					
Pluto - Base Map Indicator:	1				
Version Number:	14v1				
CEQR Number:	08DCP071X				
Effective Date:	6/30/2009				
ULURP Number:	090303ZMX				

--- Details ---

Map Key	Number of Records	Direction/ Distance mi	Elevation ft	Site	DB
Description:				Air Quality - #2 Fuel Oil or #4 Fuel Oil or Natural Gas for HVAC systems	
+					
Description:				Exhaust stack location limitations	
+					
Description:				Hazardous Materials* Phase I and Phase II Testing Protocol	

17 1 of 2 **E/0.08** **33.16** **JULDON REALTY LLC**
479 WALTON AVENUE
Bronx NY 10451 **E**
DESIGNATION

Borough: BX
Block: 2350
Tax Lot: 63
Community District: 201
Census Tract: 63
Census Block: 2023
School District: 7
City Council District: 17
Fire Company: L017
Police Precinct: 40
Zoning District 1: M1-4/R8A
Zoning District 2:
Zoning District 3:
Zoning District 4:
Commercial Overlay 1:
Commercial Overlay 2:
Special Purpose District 1: MX-13
Special Purpose District 2:
Limited Height District:
All Components 1: M1-4/R8A/MX-13
All Components 2:
Split Boundary Indicator: N
Building Class: E9
Land Use Category: 6
Land Use Desc:
Number of Easements: 1
Type of Ownership Code:
Owner Type Desc:
Owner Name: JULDON REALTY LLC
Lot Area: 6534
Total Building Floor Area: 8825
Commercial Floor Area: 8825
Residential Floor Area: 0
Office Floor Area: 0
Retail Floor Area: 0
Garage Floor Area: 8825
Storage Floor Area: 0
Factory Floor Area: 0
Other Floor Area: 0
Total Building Source Code: 7
Total Building Source Desc: Department of Finance's Mass Appraisal System
Number of Buildings: 1
Number of Floors: 2
Residential Units: 0
Residential/Non-Res Units: 1
Lot Frontage: 55.08
Lot Depth: 123.17
Building Frontage: 55
Building Depth: 117
Extension Desc:

Map Key	Number of Records	Direction/ Distance mi	Elevation ft	Site	DB
Extension Code:					
Proximity Code:		0			
Proximity Desc:		Not Available			
Irregular Lot Code:		Y			
Lot Type:		5			
Lot Type Desc:		Inside - A tax lot which is not an assemblage, waterfront, corner, through, interior, island, alley or submerged lot.			
Basement Type/Grade:		5			
Basement Type/Grade Desc:		Unknown			
Land Assessed Value:		37350			
Total Assessed Value:		197550			
Land Exempt Value:		0			
Total Exempt Value:		0			
Year Built:		1931			
Year Built Code:		E			
Year Altered 1:		0			
Year Altered 2:		0			
Historic District Name:					
Landmark Name:					
Built Floor Area Ratio:		1.35			
Max Allowable Res FAR:		5.4			
Max Allow Commer FAR:		2			
Max Allowable Facility FAR:		6.5			
Boro, Tax Block & Lot (BBL):		2023500063			
Condominium Number:		0			
Census Tract 2:		63			
X Coordinate:		1003933			
Y Coordinate:		237279			
Zone Map #:		6a			
Zoning Map Code:					
Sanborn Map #:		209N055			
Tax Map #:		20903			
E-Designation Number:		E-227			
Apportionment BBL:		0			
Apportionment Date:					
Pluto - Base Map Indicator:		1			
Version Number:		14v1			
CEQR Number:		08DCP071X			
Effective Date:		6/30/2009			
ULURP Number:		090303ZMX			

--- Details ---

Description:	Air Quality - #2 Fuel Oil or #4 Fuel Oil or Natural Gas for HVAC systems
+	
Description:	Exhaust stack location limitations
+	
Description:	Hazardous Materials* Phase I and Phase II Testing Protocol

[17](#) 2 of 2 **E/0.08** **33.16** **MTA NYCT - PUMP ROOM 3213** **RCRA GEN**
479 WALTON AVE
BRONX NY 10451

EPA Handler ID:	NYR000214460
Current Site Name:	MTA NYCT - PUMP ROOM 3213
Generator Status Universe:	Small Quantity Generator
Land Type:	State
Activity Location:	NY
TSD Activity:	N
Mixed Waste Generator:	N

Map Key	Number of Records	Direction/ Distance mi	Elevation ft	Site	DB
---------	-------------------	---------------------------	-----------------	------	----

Importer Activity:	N				
Transporter Activity:	N				
Transfer Facility:	N				
Recycler Activity:	N				
Onsite Burner Exemption:	N				
Furnace Exemption:	N				
Underground Inject Activity:	N				
Rece Waste From Off Site:	N				
Used Oil Transporter:					
Used Oil Transfer Facility:					
Used Oil Processor:					
Used Oil Refiner:					
Used Oil Burner:					
Used Oil Market Burner:					
Used Oil Spec Marketer:					
Mailing Address:		2, BROADWAY 5TH FL 503, , NEW YORK, NY, 10004, US			
Contact Name:		GERALD LEZEAU			
Contact Address:		2, BROADWAY 5TH FL 503, , NEW YORK, NY, 10004, US			
Contact Email:		GERALD.LEZEAU@NYCT.COM			
Location Street 2:					

Owner/Operator Information

Owner/Operator Indicator:	CO
Owner/Operator Name:	MTA NYCT
Owner/Operator Address:	US
Owner/Operator Phone:	
Owner/Operator Type:	S
Date Became Current:	19680301
Date Ended Current:	

Owner/Operator Indicator:	CP
Owner/Operator Name:	MTA NYCT
Owner/Operator Address:	US
Owner/Operator Phone:	
Owner/Operator Type:	S
Date Became Current:	19680301
Date Ended Current:	

NAICS Information

Naics Code:	485111
Naics Description:	MIXED MODE TRANSIT SYSTEMS

Handler Information

Date Received:	20141106
Facility Name:	MTA NYCT - PUMP ROOM 3213
Classification:	Small Quantity Generator

Hazardous Waste Information

Waste Code:	D008
Waste:	LEAD

Violation/Evaluation Information

Map Key	Number of Records	Direction/ Distance mi	Elevation ft	Site	DB
---------	-------------------	---------------------------	-----------------	------	----

Bronx NY 10451

Borough:	BX				
Block:	2351				
Tax Lot:	35				
Community District:	201				
Census Tract:	63				
Census Block:	2022				
School District:	7				
City Council District:	8				
Fire Company:	L017				
Police Precinct:	40				
Zoning District 1:	M1-4/R8A				
Zoning District 2:					
Zoning District 3:					
Zoning District 4:					
Commercial Overlay 1:					
Commercial Overlay 2:					
Special Purpose District 1:	MX-13				
Special Purpose District 2:					
Limited Height District:					
All Components 1:	M1-4/R8A/MX-13				
All Components 2:					
Split Boundary Indicator:	N				
Building Class:	Z9				
Land Use Category:					
Land Use Desc:					
Number of Easements:	0				
Type of Ownership Code:	P				
Owner Type Desc:	Private Ownership - Either the tax lot has started an "in rem" action or it was once city owned.				
Owner Name:	149TH STREET LLC				
Lot Area:	4105				
Total Building Floor Area:	208				
Commercial Floor Area:	208				
Residential Floor Area:	0				
Office Floor Area:	0				
Retail Floor Area:	208				
Garage Floor Area:	0				
Storage Floor Area:	0				
Factory Floor Area:	0				
Other Floor Area:	0				
Total Building Source Code:	7				
Total Building Source Desc:	Department of Finance's Mass Appraisal System				
Number of Buildings:	1				
Number of Floors:	1				
Residential Units:	0				
Residential/Non-Res Units:	2				
Lot Frontage:	46.87				
Lot Depth:	101.07				
Building Frontage:	8				
Building Depth:	26				
Extension Desc:					
Extension Code:					
Proximity Code:	0				
Proximity Desc:	Not Available				
Irregular Lot Code:	Y				
Lot Type:	3				
Lot Type Desc:	Corner - A tax lot bordering on two intersecting streets.				
Basement Type/Grade:	5				
Basement Type/Grade	Unknown				

Map Key	Number of Records	Direction/ Distance mi	Elevation ft	Site	DB
Desc:					
Land Assessed Value:		39150			
Total Assessed Value:		43200			
Land Exempt Value:		0			
Total Exempt Value:		0			
Year Built:		1931			
Year Built Code:		E			
Year Altered 1:		0			
Year Altered 2:		0			
Historic District Name:					
Landmark Name:					
Built Floor Area Ratio:		0.05			
Max Allowable Res FAR:		5.4			
Max Allow Commer FAR:		2			
Max Allowable Facility FAR:		6.5			
Boro, Tax Block & Lot (BBL):		2023510035			
Condominium Number:		0			
Census Tract 2:		63			
X Coordinate:		1003619			
Y Coordinate:		237637			
Zone Map #:		6a			
Zoning Map Code:					
Sanborn Map #:		209N055			
Tax Map #:		20903			
E-Designation Number:		E-227			
Apportionment BBL:		0			
Apportionment Date:					
Pluto - Base Map Indicator:		1			
Version Number:		14v1			
CEQR Number:		08DCP071X			
Effective Date:		6/30/2009			
ULURP Number:		090303ZMX			

--- Details ---

Description:	Air Quality - #2 Fuel Oil or #4 Fuel Oil or Natural Gas for HVAC systems
+	
Description:	Exhaust stack location limitations
+	
Description:	Hazardous Materials* Phase I and Phase II Testing Protocol

[19](#) 1 of 8 NW/0.08 3.28 **BRONX COUNTY RECYCLING LLC** **475 EXTERIOR STREET** **BRONX NY 10451** **AST**

Site ID:	21398	Expiry:	2013-07-30
Site Status:	Unregulated/Closed	County:	Bronx
Site Type:	Municipality (Incl. Waste Water Treatment Plants, Utilities, Swimming Pools, etc.)	UTM X:	590192.97297
Program NO:	2-479977	UTM Y:	4519056.15652
Program Type:	Petroleum Bulk Storage Program		

Tank Information

Tank ID:	38799
Tank NO:	001
Tank Model:	
Pipe Model:	
Tank Location:	Underground
Tank Status:	Closed - Removed
Install Date:	01-DEC-89

<i>Map Key</i>	<i>Number of Records</i>	<i>Direction/ Distance mi</i>	<i>Elevation ft</i>	<i>Site</i>	<i>DB</i>
Capacity(g):			4000		
Tank Type:			Steel/Carbon Steel/Iron		
Test Method:			NN		
Date Tested:					
Next Test:					
Close Date:			21-MAR-97		
Register:			1		
Modified By:			TRANSLAT		
Last Modified:			04-MAR-04		
Material Code:			0008		
Material Name:			diesel		
Percent:			100		
Equipment:			H03		
Code Name:			Vapor Well		
Type:			Tank Leak Detection		
Equipment:			A00		
Code Name:			None		
Type:			Tank Internal Protection		
Equipment:			D02		
Code Name:			Galvanized Steel		
Type:			Pipe Type		
Equipment:			J02		
Code Name:			Suction Dispenser		
Type:			Dispenser		
Equipment:			B00		
Code Name:			None		
Type:			Tank External Protection		
Equipment:			C00		
Code Name:			No Piping		
Type:			Pipe Location		
Equipment:			F00		
Code Name:			None		
Type:			Pipe External Protection		
Equipment:			G03		
Code Name:			Vault (w/o access)		
Type:			Tank Secondary Containment		
Equipment:			I04		
Code Name:			Product Level Gauge (A/G)		
Type:			Overfill		

Tank Information

Tank ID:	66623
Tank NO:	01
Tank Model:	
Pipe Model:	
Tank Location:	Aboveground on saddles, legs, stilts, rack or cradle
Tank Status:	Closed - Removed
Install Date:	21-JUN-03
Capacity(g):	275
Tank Type:	Steel/Carbon Steel/Iron
Test Method:	NN
Date Tested:	
Next Test:	
Close Date:	25-MAY-12
Register:	1
Modified By:	NRLOMBAR
Last Modified:	01-JUN-12

<i>Map Key</i>	<i>Number of Records</i>	<i>Direction/ Distance mi</i>	<i>Elevation ft</i>	<i>Site</i>	<i>DB</i>
Material Code:			0013		
Material Name:			lube oil		
Percent:			100		
Equipment:			B01		
Code Name:			Painted/Asphalt Coating		
Type:			Tank External Protection		
Equipment:			C00		
Code Name:			No Piping		
Type:			Pipe Location		
Equipment:			F00		
Code Name:			None		
Type:			Pipe External Protection		
Equipment:			L00		
Code Name:			None		
Type:			Piping Leak Detection		
Equipment:			E00		
Code Name:			None		
Type:			Piping Secondary Containment		
Equipment:			H00		
Code Name:			None		
Type:			Tank Leak Detection		
Equipment:			I01		
Code Name:			Float Vent Valve		
Type:			Overfill		
Equipment:			K00		
Code Name:			None		
Type:			Spill Prevention		
Equipment:			A00		
Code Name:			None		
Type:			Tank Internal Protection		
Equipment:			D00		
Code Name:			No Piping		
Type:			Pipe Type		
Equipment:			G00		
Code Name:			None		
Type:			Tank Secondary Containment		
Equipment:			J00		
Code Name:			None		
Type:			Dispenser		

Tank Information

Tank ID:	66624
Tank NO:	02
Tank Model:	
Pipe Model:	
Tank Location:	Aboveground on saddles, legs, stilts, rack or cradle
Tank Status:	Closed - Removed
Install Date:	21-JUN-03
Capacity(g):	275
Tank Type:	Steel/Carbon Steel/Iron
Test Method:	NN
Date Tested:	
Next Test:	
Close Date:	25-MAY-12
Register:	1
Modified By:	NRLOMBAR
Last Modified:	01-JUN-12

<i>Map Key</i>	<i>Number of Records</i>	<i>Direction/ Distance mi</i>	<i>Elevation ft</i>	<i>Site</i>	<i>DB</i>
Material Code:		0010			
Material Name:		hydraulic oil			
Percent:		100			
Equipment:		L00			
Code Name:		None			
Type:		Piping Leak Detection			
Equipment:		A00			
Code Name:		None			
Type:		Tank Internal Protection			
Equipment:		D00			
Code Name:		No Piping			
Type:		Pipe Type			
Equipment:		G00			
Code Name:		None			
Type:		Tank Secondary Containment			
Equipment:		J00			
Code Name:		None			
Type:		Dispenser			
Equipment:		B01			
Code Name:		Painted/Asphalt Coating			
Type:		Tank External Protection			
Equipment:		C00			
Code Name:		No Piping			
Type:		Pipe Location			
Equipment:		F00			
Code Name:		None			
Type:		Pipe External Protection			
Equipment:		E00			
Code Name:		None			
Type:		Piping Secondary Containment			
Equipment:		H00			
Code Name:		None			
Type:		Tank Leak Detection			
Equipment:		I01			
Code Name:		Float Vent Valve			
Type:		Overfill			
Equipment:		K00			
Code Name:		None			
Type:		Spill Prevention			

Tank Information

Tank ID:	66625
Tank NO:	03
Tank Model:	
Pipe Model:	
Tank Location:	Aboveground on saddles, legs, stilts, rack or cradle
Tank Status:	Tank Converted to Non-Regulated Use
Install Date:	21-JUN-03
Capacity(g):	250
Tank Type:	Steel/Carbon Steel/Iron
Test Method:	NN
Date Tested:	
Next Test:	
Close Date:	
Register:	1
Modified By:	dxliving
Last Modified:	28-APR-08

<i>Map Key</i>	<i>Number of Records</i>	<i>Direction/ Distance mi</i>	<i>Elevation ft</i>	<i>Site</i>	<i>DB</i>
Material Code:			0022		
Material Name:			waste oil/used oil		
Percent:			100		
Equipment:			H00		
Code Name:			None		
Type:			Tank Leak Detection		
Equipment:			I01		
Code Name:			Float Vent Valve		
Type:			Overfill		
Equipment:			B01		
Code Name:			Painted/Asphalt Coating		
Type:			Tank External Protection		
Equipment:			C00		
Code Name:			No Piping		
Type:			Pipe Location		
Equipment:			F00		
Code Name:			None		
Type:			Pipe External Protection		
Equipment:			A00		
Code Name:			None		
Type:			Tank Internal Protection		
Equipment:			D00		
Code Name:			No Piping		
Type:			Pipe Type		
Equipment:			G00		
Code Name:			None		
Type:			Tank Secondary Containment		
Equipment:			J00		
Code Name:			None		
Type:			Dispenser		

Tank Information

Tank ID:	66626
Tank NO:	04
Tank Model:	
Pipe Model:	
Tank Location:	Aboveground on saddles, legs, stilts, rack or cradle
Tank Status:	Tank Converted to Non-Regulated Use
Install Date:	21-JUN-03
Capacity(g):	250
Tank Type:	Steel/Carbon Steel/Iron
Test Method:	NN
Date Tested:	
Next Test:	
Close Date:	
Register:	1
Modified By:	dxliving
Last Modified:	28-APR-08

Material Code:	0022
Material Name:	waste oil/used oil
Percent:	100

Equipment:	B01
Code Name:	Painted/Asphalt Coating
Type:	Tank External Protection
Equipment:	C00

<i>Map Key</i>	<i>Number of Records</i>	<i>Direction/ Distance mi</i>	<i>Elevation ft</i>	<i>Site</i>	<i>DB</i>
Code Name:				No Piping	
Type:				Pipe Location	
Equipment:				F00	
Code Name:				None	
Type:				Pipe External Protection	
Equipment:				H00	
Code Name:				None	
Type:				Tank Leak Detection	
Equipment:				I01	
Code Name:				Float Vent Valve	
Type:				Overfill	
Equipment:				A00	
Code Name:				None	
Type:				Tank Internal Protection	
Equipment:				D00	
Code Name:				No Piping	
Type:				Pipe Type	
Equipment:				G00	
Code Name:				None	
Type:				Tank Secondary Containment	
Equipment:				J00	
Code Name:				None	
Type:				Dispenser	

Affiliation Information

Affiliation Type: 01
Affiliation Name: Facility Owner
Company: RIVEREDGE REALTY CORP.
Contact Type: MEMBER
Contact Name: SALVATORE CASCINO
Address: 801 BARTHOLDI STREET
Address2:
City: BRONX
State: NY
Zip Code: 10467
Country Code: 001
Phone: (718) 231-4274
Phone Ext:
Email:
Fax:
Modified By: BKFALVEY
Last Modified: 16-MAY-12

Affiliation Information

Affiliation Type: 07
Affiliation Name: Mail Contact
Company: BRONX COUNTY RECYCLING LLC
Contact Type:
Contact Name: JOHN HECKEMEYER
Address: 475 EXTERIOR STREET
Address2:
City: BRONX
State: NY
Zip Code: 10451
Country Code: 001
Phone: (718) 742-0755
Phone Ext:
Email: BRONXCOUNTYRECYCLING@VERIZON.NET

Map Key	Number of Records	Direction/ Distance mi	Elevation ft	Site	DB
----------------	--------------------------	-----------------------------------	-------------------------	-------------	-----------

Fax:
Modified By: dxliving
Last Modified: 28-APR-08

Affiliation Information

Affiliation Type: 04
Affiliation Name: On-Site Operator
Company: BRONX COUNTY RECYCLING LLC
Contact Type:
Contact Name: SALVATORE CASCINO
Address:
Address2:
City:
State: NY
Zip Code:
Country Code: 001
Phone: (718) 742-0755
Phone Ext:
Email:
Fax:
Modified By: BKFALVEY
Last Modified: 16-MAY-12

Affiliation Information

Affiliation Type: 11
Affiliation Name: Emergency Contact
Company: RIVEREDGE REALTY CORP.
Contact Type:
Contact Name: JOHN HECKEMEYER
Address:
Address2:
City:
State: NN
Zip Code:
Country Code: 999
Phone: (914) 737-3299
Phone Ext:
Email:
Fax:
Modified By: BKFALVEY
Last Modified: 16-MAY-12

19	2 of 8	NW/0.08	3.28	RIVER EDGE REALTY COR 60 EAST 149 STREET Bronx NY 10451	E DESIGNATION
--------------------	--------	---------	------	---	------------------

Borough: BX
Block: 2349
Tax Lot: 112
Community District: 201
Census Tract: 63
Census Block: 2028
School District: 7
City Council District: 8
Fire Company: L017
Police Precinct: 40
Zoning District 1: C4-4

Map Key	Number of Records	Direction/ Distance mi	Elevation ft	Site	DB
Zoning District 2:					
Zoning District 3:					
Zoning District 4:					
Commercial Overlay 1:					
Commercial Overlay 2:					
Special Purpose District 1:		HRW			
Special Purpose District 2:					
Limited Height District:					
All Components 1:		C4-4/HRW			
All Components 2:					
Split Boundary Indicator:		N			
Building Class:		Z9			
Land Use Category:					
Land Use Desc:					
Number of Easements:	3				
Type of Ownership Code:	P				
Owner Type Desc:	Private Ownership - Either the tax lot has started an "in rem" action or it was once city owned.				
Owner Name:	RIVER EDGE REALTY COR				
Lot Area:	191000				
Total Building Floor Area:	14759				
Commercial Floor Area:	14759				
Residential Floor Area:	0				
Office Floor Area:	7144				
Retail Floor Area:	0				
Garage Floor Area:	0				
Storage Floor Area:	0				
Factory Floor Area:	5695				
Other Floor Area:	1920				
Total Building Source Code:	7				
Total Building Source Desc:	Department of Finance's Mass Appraisal System				
Number of Buildings:	4				
Number of Floors:	2				
Residential Units:	0				
Residential/Non-Res Units:	1				
Lot Frontage:	725.58				
Lot Depth:	336.58				
Building Frontage:	76				
Building Depth:	47				
Extension Desc:					
Extension Code:					
Proximity Code:	0				
Proximity Desc:	Not Available				
Irregular Lot Code:	Y				
Lot Type:	3				
Lot Type Desc:	Corner - A tax lot bordering on two intersecting streets.				
Basement Type/Grade:	5				
Basement Type/Grade Desc:	Unknown				
Land Assessed Value:	735750				
Total Assessed Value:	1091174				
Land Exempt Value:	0				
Total Exempt Value:	0				
Year Built:	1979				
Year Built Code:					
Year Altered 1:	1997				
Year Altered 2:	0				
Historic District Name:					
Landmark Name:					
Built Floor Area Ratio:	0.08				
Max Allowable Res FAR:	3.44				

Map Key	Number of Records	Direction/ Distance mi	Elevation ft	Site	DB
Max Allow Commer FAR:		3.4			
Max Allowable Facility FAR:		6.5			
Boro,Tax Block& Lot (BBL):		2023490112			
Condominium Number:		0			
Census Tract 2:		63			
X Coordinate:		1003207			
Y Coordinate:		237562			
Zone Map #:		6a			
Zoning Map Code:					
Sanborn Map #:		209N051			
Tax Map #:		20903			
E-Designation Number:		E-227			
Apportionment BBL:		0			
Apportionment Date:					
Pluto - Base Map Indicator:		1			
Version Number:		14v1			
CEQR Number:		08DCP071X			
Effective Date:		6/30/2009			
ULURP Number:		090303ZMX			

--- Details ---

Description: Hazardous Materials* Phase I and Phase II Testing Protocol
+
Description: Window Wall Attenuation & Alternate Ventilation

[19](#) 3 of 8 **NW/0.08** **3.28** **COPAKE VALLEY FARM LLC**
475 EXTERIOR ST **RCRA**
BRONX NY 10451 **NON GEN**

EPA Handler ID: NYD099511974
Current Site Name: COPAKE VALLEY FARM LLC
Generator Status Universe: No Report
Land Type: Private
Activity Location: NY
TSD Activity: N
Mixed Waste Generator: N
Importer Activity: N
Transporter Activity: N
Transfer Facility: N
Recycler Activity: N
Onsite Burner Exemption: N
Furnace Exemption: N
Underground Inject Activity: N
Rece Waste From Off Site: N
Used Oil Transporter:
Used Oil Transfer Facility:
Used Oil Processor:
Used Oil Refiner:
Used Oil Burner:
Used Oil Market Burner:
Used Oil Spec Marketer:
Mailing Address: 475, EXTERIOR ST, , BRONX, NY, 10451, US
Contact Name: JAMES SOLANO
Contact Address: 475, EXTERIOR ST, , BRONX, NY, 10451, US
Contact Email:
Location Street 2:

Owner/Operator Information
Owner/Operator Indicator: CO

Map Key	Number of Records	Direction/ Distance mi	Elevation ft	Site	DB
----------------	--------------------------	-----------------------------------	-------------------------	-------------	-----------

Owner/Operator Name: RIVER EDGE REALTY CORP
Owner/Operator Address: 801 BARTHOLDI BRONX NY US 10457
Owner/Operator Phone: 7185854353
Owner/Operator Type: P
Date Became Current:
Date Ended Current:

Owner/Operator Indicator: CP
Owner/Operator Name: RIVER EDGE REALTY CORP
Owner/Operator Address: 801 BARTHOLDI BRONX NY US 10457
Owner/Operator Phone: 7185854353
Owner/Operator Type: P
Date Became Current:
Date Ended Current:

Owner/Operator Indicator: CO
Owner/Operator Name: RIVER EDGE REALTY CORP
Owner/Operator Address: 801 BARTHOLDI BRONX NY 10457
Owner/Operator Phone: 7185854353
Owner/Operator Type: P
Date Became Current:
Date Ended Current:

NAICS Information

Handler Information

Date Received: 20060101
Facility Name: COPAKE VALLEY FARM LLC
Date Received: 20070101
Facility Name: COPAKE VALLEY FARM LLC
Date Received: 19990105
Facility Name: COPAKE VALLEY FARM LLC

Hazardous Waste Information

Waste Code: NONE
Waste: DESCRIPTION

Violation/Evaluation Information

19	4 of 8	NW/0.08	3.28	EQUINOX X 149 ST OF DEGAN 475 EXTERIOR STREET BRONX NY	NY SPILLS
--------------------	--------	---------	------	---	------------------

Site ID: 245003	Water Body:
Spill NO: 9611101	Rem Phase: 0
Spill Date: 12/3/1996	Lead DEC: O'DOWD
Program Type: ER	Reported By: Local Agency
DER Facility ID: 201252	Refer To:
Contr Facility: Unknown	CAC Date:
UST Trust: No	Update Date: 11/10/2003
Class: A4	Source: Commercial/Industrial
Create Date: 12/9/1996	Penalty: No
Close Date: 1/10/1997	SWIS Code: 0301
Rcvd Dt: 12/9/1996	DECREG: 2
Inspection Date:	CID: 351
Program Facility: EQUINOX X 149 ST OF DEGAN	Meets Std: No
County: Bronx	After Hours: No
Caller Remarks: MATERIAL IS POSS LITHIUM BROMIDE - NON PUTRESSALE SOLID WASTE FACILITY - NYC	

Map Key	Number of Records	Direction/ Distance mi	Elevation ft	Site	DB
---------	-------------------	---------------------------	-----------------	------	----

DOS INSPECTOR MILURA OBSERVED AN UNKNOWN SUBSATNCE RUNNING FROM FACILITY INTO HARLEM RIVER - POSSIBLY LIHTIUM BROMIDE

SPILL FAXED FROM REGION 2

Remarks:

Spill Information

Spiller Information

Spiller Name:
Spiller Company: SAME
Spiller Address:
Spiller City:
Spiller State: ZZ
Spiller Zip: -
Contact Name: UNK
Contact Phone:
Contact Ext.:

Material Information

Site ID: 245003
Spill Number: 9611101
OP Unit ID: 1042642
OU: 01
Material ID: 343308
Material Code: 0531A
Material NA: lithium
CAS NO: 07439932
Material FA: Other
Quantity: 0
Units: G
Recovered: 0
Med Soil: False
Med Air: False
Med In Air: False
Med GW: False
Med SW: True
Med Sewer: False
Med Surf: False
Med Subway: False
Med Utility: False
Oxygenate: No

19	5 of 8	NW/0.08	3.28	Bronx County Recycling 475 EXTERIOR STREET Bronx NY 10451	SWF/LF
--------------------	--------	---------	------	--	--------

Active: No
Activity Number: [03W87]
Activity Desc: C&D processing - registration
Regulatory Status:
Accuracy Code: 2.1 - NYSDEC 100 m grid collection
Authorization No: 2-6004-00001
Authoriz Issue Dt:
Waste Types:
Expiration Date: 5/16/2000
Region: 2

Owner Name: Bronx County Recycling
Owner Type: Private
Owner Address: 475 Exterior Street
Owner Address2:
Owner City: Bronx
Owner State: NY
Owner ZIP: 10451
Owner Email:
Owner Phone:
Contact Name: Salvatore Cascino

Map Key	Number of Records	Direction/ Distance mi	Elevation ft	Site	DB
County:	Bronx			Contact Address:	
Phone Number:	7184018594			Contact Address2:	
North Coord:	4519300			Contact City:	
East Coord:	590100			Contact State:	
Contact ZIP:				Contact Email:	sakascimo@verizon.net
Contact Phone:	7187420755				

19	6 of 8	NW/0.08	3.28	EQUINOX ASSOCIATES; INC. (UNIVERSAL DEMO 475 EXTERIOR STREET Bronx NY 10451	SWF/LF
--------------------	--------	---------	------	--	---------------

Active:	No	Owner Name:	
Activity Number:	[03W66]	Owner Type:	
Activity Desc:	C&D processing - registration	Owner Address:	
Regulatory Status:	Permit	Owner Address2:	
Accuracy Code:		Owner City:	
Authorization No:		Owner State:	
Authoriz Issue Dt:		Owner ZIP:	
Waste Types:		Owner Email:	
Expiration Date:		Owner Phone:	
Region:	2	Contact Name:	RICHARD TUORTO; SITE MANAGER
County:	Bronx	Contact Address2:	
Phone Number:	7184012625	Contact City:	
North Coord:	4518642	Contact State:	
East Coord:	590112	Contact Email:	
Contact ZIP:			
Contact Phone:			

19	7 of 8	NW/0.08	3.28	New York Recycling LLC 475 Exterior Street Bronx NY 10451	SWF/LF
--------------------	--------	---------	------	--	---------------

Active:	Yes	Owner Name:	Eric Coppola
Activity Number:	[03W87]	Owner Type:	Private
Activity Desc:	C&D processing - registration	Owner Address:	3830 Boston Road
Regulatory Status:	Registration	Owner Address2:	
Accuracy Code:	1 - No accuracy stated	Owner City:	Bronx
Authorization No:	03W87	Owner State:	NY
Authoriz Issue Dt:		Owner ZIP:	10475
Waste Types:	Asphalt;Brick;Concrete;Rock;Soil (Clean);Metals (Ferrous);Metals (Non-Ferrous);Construction & Demolition Debris	Owner Email:	
Expiration Date:		Owner Phone:	7183258815
Region:	2	Contact Name:	Joe Pego
County:	Bronx	Contact Address:	
Phone Number:	7187420755	Contact Address2:	
North Coord:	4519111	Contact City:	
East Coord:	590182	Contact State:	
Contact ZIP:		Contact Email:	Jpego@nyrccc.com
Contact Phone:	7187420755		

19	8 of 8	NW/0.08	3.28	BRONX COUNTY RECYCLING LLC 475 EXTERIOR STREET BRONX NY 10451	UST
--------------------	--------	---------	------	--	------------

Map Key	Number of Records	Direction/ Distance mi	Elevation ft	Site	DB
Site ID:	21398			Expiry:	2013-07-30
Site Status:	Unregulated/Closed			County:	Bronx
Program NO:	2-479977			Utm X:	590192.97297
Program Type:	Petroleum Bulk Storage Program			Utm Y:	4519056.15652
Site Type:	Municipality (Incl. Waste Water Treatment Plants, Utilities, Swimming Pools, etc.)				

Tank Information

Tank ID:	38799
Tank NO:	001
Tank Model:	
Pipe Model:	
Tank Location:	Underground
Tank Status:	Closed - Removed
Install Date:	01-DEC-89
Capacity(g):	4000
Tank Type:	Steel/Carbon Steel/Iron
Test Method:	NN
Date Tested:	
Next Test:	
Close Date:	21-MAR-97
Register:	1
Modified By:	TRANSLAT
Last Modified:	04-MAR-04
Material Code:	0008
Material Name:	diesel
Percent:	100
Equipment:	H03
Code Name:	Vapor Well
Type:	Tank Leak Detection
Equipment:	A00
Code Name:	None
Type:	Tank Internal Protection
Equipment:	D02
Code Name:	Galvanized Steel
Type:	Pipe Type
Equipment:	J02
Code Name:	Suction Dispenser
Type:	Dispenser
Equipment:	B00
Code Name:	None
Type:	Tank External Protection
Equipment:	C00
Code Name:	No Piping
Type:	Pipe Location
Equipment:	F00
Code Name:	None
Type:	Pipe External Protection
Equipment:	G03
Code Name:	Vault (w/o access)
Type:	Tank Secondary Containment
Equipment:	I04
Code Name:	Product Level Gauge (A/G)
Type:	Overfill

Tank Information

Tank ID:	66623
-----------------	-------

<i>Map Key</i>	<i>Number of Records</i>	<i>Direction/ Distance mi</i>	<i>Elevation ft</i>	<i>Site</i>	<i>DB</i>
Tank NO:		01			
Tank Model:					
Pipe Model:					
Tank Location:				Aboveground on saddles, legs, stilts, rack or cradle	
Tank Status:				Closed - Removed	
Install Date:				21-JUN-03	
Capacity(g):				275	
Tank Type:				Steel/Carbon Steel/Iron	
Test Method:				NN	
Date Tested:					
Next Test:					
Close Date:				25-MAY-12	
Register:				1	
Modified By:				NRLOMBAR	
Last Modified:				01-JUN-12	
Material Code:				0013	
Material Name:				lube oil	
Percent:				100	
Equipment:				B01	
Code Name:				Painted/Asphalt Coating	
Type:				Tank External Protection	
Equipment:				C00	
Code Name:				No Piping	
Type:				Pipe Location	
Equipment:				F00	
Code Name:				None	
Type:				Pipe External Protection	
Equipment:				L00	
Code Name:				None	
Type:				Piping Leak Detection	
Equipment:				E00	
Code Name:				None	
Type:				Piping Secondary Containment	
Equipment:				H00	
Code Name:				None	
Type:				Tank Leak Detection	
Equipment:				I01	
Code Name:				Float Vent Valve	
Type:				Overfill	
Equipment:				K00	
Code Name:				None	
Type:				Spill Prevention	
Equipment:				A00	
Code Name:				None	
Type:				Tank Internal Protection	
Equipment:				D00	
Code Name:				No Piping	
Type:				Pipe Type	
Equipment:				G00	
Code Name:				None	
Type:				Tank Secondary Containment	
Equipment:				J00	
Code Name:				None	
Type:				Dispenser	

Tank Information

Tank ID: 66624

<i>Map Key</i>	<i>Number of Records</i>	<i>Direction/ Distance mi</i>	<i>Elevation ft</i>	<i>Site</i>	<i>DB</i>
Tank NO:		02			
Tank Model:					
Pipe Model:					
Tank Location:				Aboveground on saddles, legs, stilts, rack or cradle	
Tank Status:				Closed - Removed	
Install Date:				21-JUN-03	
Capacity(g):				275	
Tank Type:				Steel/Carbon Steel/Iron	
Test Method:				NN	
Date Tested:					
Next Test:					
Close Date:				25-MAY-12	
Register:				1	
Modified By:				NRLOMBAR	
Last Modified:				01-JUN-12	
Material Code:				0010	
Material Name:				hydraulic oil	
Percent:				100	
Equipment:				L00	
Code Name:				None	
Type:				Piping Leak Detection	
Equipment:				A00	
Code Name:				None	
Type:				Tank Internal Protection	
Equipment:				D00	
Code Name:				No Piping	
Type:				Pipe Type	
Equipment:				G00	
Code Name:				None	
Type:				Tank Secondary Containment	
Equipment:				J00	
Code Name:				None	
Type:				Dispenser	
Equipment:				B01	
Code Name:				Painted/Asphalt Coating	
Type:				Tank External Protection	
Equipment:				C00	
Code Name:				No Piping	
Type:				Pipe Location	
Equipment:				F00	
Code Name:				None	
Type:				Pipe External Protection	
Equipment:				E00	
Code Name:				None	
Type:				Piping Secondary Containment	
Equipment:				H00	
Code Name:				None	
Type:				Tank Leak Detection	
Equipment:				I01	
Code Name:				Float Vent Valve	
Type:				Overfill	
Equipment:				K00	
Code Name:				None	
Type:				Spill Prevention	

Tank Information

Tank ID: 66625

<i>Map Key</i>	<i>Number of Records</i>	<i>Direction/ Distance mi</i>	<i>Elevation ft</i>	<i>Site</i>	<i>DB</i>
Tank NO:		03			
Tank Model:					
Pipe Model:					
Tank Location:				Aboveground on saddles, legs, stilts, rack or cradle	
Tank Status:				Tank Converted to Non-Regulated Use	
Install Date:				21-JUN-03	
Capacity(g):				250	
Tank Type:				Steel/Carbon Steel/Iron	
Test Method:				NN	
Date Tested:					
Next Test:					
Close Date:					
Register:				1	
Modified By:				dxliving	
Last Modified:				28-APR-08	
Material Code:				0022	
Material Name:				waste oil/used oil	
Percent:				100	
Equipment:				H00	
Code Name:				None	
Type:				Tank Leak Detection	
Equipment:				I01	
Code Name:				Float Vent Valve	
Type:				Overfill	
Equipment:				B01	
Code Name:				Painted/Asphalt Coating	
Type:				Tank External Protection	
Equipment:				C00	
Code Name:				No Piping	
Type:				Pipe Location	
Equipment:				F00	
Code Name:				None	
Type:				Pipe External Protection	
Equipment:				A00	
Code Name:				None	
Type:				Tank Internal Protection	
Equipment:				D00	
Code Name:				No Piping	
Type:				Pipe Type	
Equipment:				G00	
Code Name:				None	
Type:				Tank Secondary Containment	
Equipment:				J00	
Code Name:				None	
Type:				Dispenser	

Tank Information

Tank ID:	66626
Tank NO:	04
Tank Model:	
Pipe Model:	
Tank Location:	Aboveground on saddles, legs, stilts, rack or cradle
Tank Status:	Tank Converted to Non-Regulated Use
Install Date:	21-JUN-03
Capacity(g):	250
Tank Type:	Steel/Carbon Steel/Iron
Test Method:	NN

<i>Map Key</i>	<i>Number of Records</i>	<i>Direction/ Distance mi</i>	<i>Elevation ft</i>	<i>Site</i>	<i>DB</i>
----------------	--------------------------	-------------------------------	---------------------	-------------	-----------

Date Tested:

Next Test:

Close Date:

Register:

1

Modified By:

dxliving

Last Modified:

28-APR-08

Material Code:

0022

Material Name:

waste oil/used oil

Percent:

100

Equipment:

B01

Code Name:

Painted/Asphalt Coating

Type:

Tank External Protection

Equipment:

C00

Code Name:

No Piping

Type:

Pipe Location

Equipment:

F00

Code Name:

None

Type:

Pipe External Protection

Equipment:

H00

Code Name:

None

Type:

Tank Leak Detection

Equipment:

I01

Code Name:

Float Vent Valve

Type:

Overfill

Equipment:

A00

Code Name:

None

Type:

Tank Internal Protection

Equipment:

D00

Code Name:

No Piping

Type:

Pipe Type

Equipment:

G00

Code Name:

None

Type:

Tank Secondary Containment

Equipment:

J00

Code Name:

None

Type:

Dispenser

Affiliation Information

Affiliation Type:

01

Affiliation Name:

Facility Owner

Company:

RIVEREDGE REALTY CORP.

Contact Type:

MEMBER

Contact Name:

SALVATORE CASCINO

Address:

801 BARTHOLDI STREET

Address2:

City:

BRONX

State:

NY

Zip Code:

10467

Country Code:

001

Phone:

(718) 231-4274

Phone Ext:

Email:

Fax:

Modified By:

BKFALVEY

Last Modified:

16-MAY-12

Affiliation Information

<i>Map Key</i>	<i>Number of Records</i>	<i>Direction/ Distance mi</i>	<i>Elevation ft</i>	<i>Site</i>	<i>DB</i>
----------------	--------------------------	-------------------------------	---------------------	-------------	-----------

Affiliation Type: 07
Affiliation Name: Mail Contact
Company: BRONX COUNTY RECYCLING LLC
Contact Type:
Contact Name: JOHN HECKEMEYER
Address: 475 EXTERIOR STREET
Address2:
City: BRONX
State: NY
Zip Code: 10451
Country Code: 001
Phone: (718) 742-0755
Phone Ext:
Email: BRONXCOUNTYRECYCLING@VERIZON.NET
Fax:
Modified By: dxliving
Last Modified: 28-APR-08

Affiliation Information

Affiliation Type: 04
Affiliation Name: On-Site Operator
Company: BRONX COUNTY RECYCLING LLC
Contact Type:
Contact Name: SALVATORE CASCINO
Address:
Address2:
City:
State: NY
Zip Code:
Country Code: 001
Phone: (718) 742-0755
Phone Ext:
Email:
Fax:
Modified By: BKFALVEY
Last Modified: 16-MAY-12

Affiliation Information

Affiliation Type: 11
Affiliation Name: Emergency Contact
Company: RIVEREDGE REALTY CORP.
Contact Type:
Contact Name: JOHN HECKEMEYER
Address:
Address2:
City:
State: NN
Zip Code:
Country Code: 999
Phone: (914) 737-3299
Phone Ext:
Email:
Fax:
Modified By: BKFALVEY
Last Modified: 16-MAY-12

Map Key	Number of Records	Direction/ Distance mi	Elevation ft	Site	DB
20	1 of 1	ENE/0.09	31.02	495 WALTON LLC 500 GERARD AVENUE Bronx NY 10451	E DESIGNATION

Borough: BX
Block: 2350
Tax Lot: 34
Community District: 201
Census Tract: 63
Census Block: 2023
School District: 7
City Council District: 17
Fire Company: L017
Police Precinct: 40
Zoning District 1: M1-4/R8A
Zoning District 2:
Zoning District 3:
Zoning District 4:
Commercial Overlay 1:
Commercial Overlay 2:
Special Purpose District 1: MX-13
Special Purpose District 2:
Limited Height District:
All Components 1: M1-4/R8A/MX-13
All Components 2:
Split Boundary Indicator: N
Building Class: E1
Land Use Category: 6
Land Use Desc:
Number of Easements: 0
Type of Ownership Code: P
Owner Type Desc: Private Ownership - Either the tax lot has started an "in rem" action or it was once city owned.
Owner Name: 495 WALTON LLC
Lot Area: 37260
Total Building Floor Area: 72100
Commercial Floor Area: 72100
Residential Floor Area: 0
Office Floor Area: 0
Retail Floor Area: 0
Garage Floor Area: 72100
Storage Floor Area: 0
Factory Floor Area: 0
Other Floor Area: 0
Total Building Source Code: 7
Total Building Source Desc: Department of Finance's Mass Appraisal System
Number of Buildings: 1
Number of Floors: 2
Residential Units: 0
Residential/Non-Res Units: 2
Lot Frontage: 134
Lot Depth: 221
Building Frontage: 134
Building Depth: 221
Extension Desc:
Extension Code:
Proximity Code: 0
Proximity Desc: Not Available
Irregular Lot Code: Y
Lot Type: 5
Lot Type Desc: Inside - A tax lot which is not an assemblage, waterfront, corner, through, interior, island, alley or submerged lot.

Map Key	Number of Records	Direction/ Distance mi	Elevation ft	Site	DB
Basement Type/Grade:	5				
Basement Type/Grade Desc:	Unknown				
Land Assessed Value:	251550				
Total Assessed Value:	297000				
Land Exempt Value:	0				
Total Exempt Value:	0				
Year Built:	1926				
Year Built Code:					
Year Altered 1:	0				
Year Altered 2:	0				
Historic District Name:					
Landmark Name:					
Built Floor Area Ratio:	1.94				
Max Allowable Res FAR:	5.4				
Max Allow Commer FAR:	2				
Max Allowable Facility FAR:	6.5				
Boro, Tax Block & Lot (BBL):	2023500034				
Condominium Number:	0				
Census Tract 2:	63				
X Coordinate:	1003927				
Y Coordinate:	237430				
Zone Map #:	6a				
Zoning Map Code:					
Sanborn Map #:	209N055				
Tax Map #:	20903				
E-Designation Number:	E-227				
Apportionment BBL:	0				
Apportionment Date:					
Pluto - Base Map Indicator:	1				
Version Number:	14v1				
CEQR Number:	08DCP071X				
Effective Date:	6/30/2009				
ULURP Number:	090303ZMX				

--- Details ---

- Description: Air Quality - #2 Fuel Oil or #4 Fuel Oil or Natural Gas for HVAC systems
- + Description: Exhaust stack location limitations
- + Description: Hazardous Materials* Phase I and Phase II Testing Protocol

[21](#) 1 of 2 SSE/0.09 31.21 PANORAMIC INDUSTRIES INC 120 E 144TH ST BRONX NY 10451 AST

Site ID:	7557	Expiry:	1997-08-24
Site Status:	Active	County:	Bronx
Site Type:	Other	UTM X:	590280.8536
Program NO:	2-209775	UTM Y:	4519003.27338
Program Type:	Petroleum Bulk Storage Program		

Tank Information

Tank ID:	18666
Tank NO:	001
Tank Model:	
Pipe Model:	
Tank Location:	Aboveground in Subterranean Vault w/ access for inspections
Tank Status:	In Service

<i>Map Key</i>	<i>Number of Records</i>	<i>Direction/ Distance mi</i>	<i>Elevation ft</i>	<i>Site</i>	<i>DB</i>
Install Date:			01-NOV-79		
Capacity(g):			5000		
Tank Type:			Steel/Carbon Steel/Iron		
Test Method:			NN		
Date Tested:					
Next Test:					
Close Date:					
Register:		1			
Modified By:		TRANSLAT			
Last Modified:		04-MAR-04			
Material Code:		0001			
Material Name:		#2 fuel oil (on-site consumption)			
Percent:		100			
Equipment:		C00			
Code Name:		No Piping			
Type:		Pipe Location			
Equipment:		F00			
Code Name:		None			
Type:		Pipe External Protection			
Equipment:		G03			
Code Name:		Vault (w/o access)			
Type:		Tank Secondary Containment			
Equipment:		I04			
Code Name:		Product Level Gauge (A/G)			
Type:		Overfill			
Equipment:		A00			
Code Name:		None			
Type:		Tank Internal Protection			
Equipment:		D02			
Code Name:		Galvanized Steel			
Type:		Pipe Type			
Equipment:		J02			
Code Name:		Suction Dispenser			
Type:		Dispenser			
Equipment:		L09			
Code Name:		Exempt Suction Piping			
Type:		Piping Leak Detection			
Equipment:		B00			
Code Name:		None			
Type:		Tank External Protection			
Equipment:		H00			
Code Name:		None			
Type:		Tank Leak Detection			

Tank Information

Tank ID:	18667
Tank NO:	002
Tank Model:	
Pipe Model:	
Tank Location:	Aboveground in Subterranean Vault w/ access for inspections
Tank Status:	In Service
Install Date:	01-NOV-79
Capacity(g):	5000
Tank Type:	Steel/Carbon Steel/Iron
Test Method:	NN
Date Tested:	
Next Test:	

<i>Map Key</i>	<i>Number of Records</i>	<i>Direction/ Distance mi</i>	<i>Elevation ft</i>	<i>Site</i>	<i>DB</i>
Close Date:					
Register:		1			
Modified By:		TRANSLAT			
Last Modified:		04-MAR-04			
Material Code:					
Material Name:		0001			
Percent:		#2 fuel oil (on-site consumption)			
		100			
Equipment:					
Code Name:		C00			
Type:		No Piping			
Equipment:		F00			
Code Name:		None			
Type:		Pipe External Protection			
Equipment:		G03			
Code Name:		Vault (w/o access)			
Type:		Tank Secondary Containment			
Equipment:		I04			
Code Name:		Product Level Gauge (A/G)			
Type:		Overfill			
Equipment:		B00			
Code Name:		None			
Type:		Tank External Protection			
Equipment:		H00			
Code Name:		None			
Type:		Tank Leak Detection			
Equipment:		A00			
Code Name:		None			
Type:		Tank Internal Protection			
Equipment:		D02			
Code Name:		Galvanized Steel			
Type:		Pipe Type			
Equipment:		J02			
Code Name:		Suction Dispenser			
Type:		Dispenser			
Equipment:		L09			
Code Name:		Exempt Suction Piping			
Type:		Piping Leak Detection			

Affiliation Information

Affiliation Type:	01
Affiliation Name:	Facility Owner
Company:	PANORAMIC INDUSTRIES INC
Contact Type:	
Contact Name:	
Address:	120 E 144TH ST
Address2:	
City:	BRONX
State:	NY
Zip Code:	10451
Country Code:	001
Phone:	(212) 993-5100
Phone Ext:	
Email:	
Fax:	
Modified By:	TRANSLAT
Last Modified:	04-MAR-04

<i>Map Key</i>	<i>Number of Records</i>	<i>Direction/ Distance mi</i>	<i>Elevation ft</i>	<i>Site</i>	<i>DB</i>
----------------	--------------------------	-------------------------------	---------------------	-------------	-----------

Affiliation Information

Affiliation Type: 07
Affiliation Name: Mail Contact
Company: PANORAMIC INDUSTRIES INC
Contact Type:
Contact Name:
Address: 120 E 144TH ST
Address2:
City: BRONX
State: NY
Zip Code: 10451
Country Code: 001
Phone: (212) 993-5100
Phone Ext:
Email:
Fax:
Modified By: TRANSLAT
Last Modified: 04-MAR-04

Affiliation Information

Affiliation Type: 04
Affiliation Name: On-Site Operator
Company: PANORAMIC INDUSTRIES INC
Contact Type:
Contact Name: PANORAMIC INDUSTRIES INC
Address:
Address2:
City:
State: NN
Zip Code:
Country Code: 001
Phone: (212) 993-5100
Phone Ext:
Email:
Fax:
Modified By: TRANSLAT
Last Modified: 04-MAR-04

Affiliation Information

Affiliation Type: 11
Affiliation Name: Emergency Contact
Company: PANORAMIC INDUSTRIES INC
Contact Type:
Contact Name: MALCOLM RODRIGUES
Address:
Address2:
City:
State: NN
Zip Code:
Country Code: 001
Phone: (212) 733-3226
Phone Ext:
Email:
Fax:
Modified By: TRANSLAT
Last Modified: 04-MAR-04

Map Key	Number of Records	Direction/ Distance mi	Elevation ft	Site	DB
21	2 of 2	SSE/0.09	31.21	TORI REALTY CORP 120 EAST 144 STREET Bronx NY 10451	E DESIGNATION

Borough: BX
Block: 2344
Tax Lot: 112
Community District: 201
Census Tract: 63
Census Block: 2036
School District: 7
City Council District: 8
Fire Company: L017
Police Precinct: 40
Zoning District 1: M1-4/R8A
Zoning District 2: M1-4/R6A
Zoning District 3:
Zoning District 4:
Commercial Overlay 1:
Commercial Overlay 2:
Special Purpose District 1: MX-13
Special Purpose District 2:
Limited Height District:
All Components 1: M1-4/R8A/MX-13
All Components 2: M1-4/R6A
Split Boundary Indicator: Y
Building Class: E3
Land Use Category: 6
Land Use Desc:
Number of Easements: 0
Type of Ownership Code: P
Owner Type Desc: Private Ownership - Either the tax lot has started an "in rem" action or it was once city owned.
Owner Name: TORI REALTY CORP
Lot Area: 44541
Total Building Floor Area: 82956
Commercial Floor Area: 82956
Residential Floor Area: 0
Office Floor Area: 0
Retail Floor Area: 13726
Garage Floor Area: 0
Storage Floor Area: 69230
Factory Floor Area: 0
Other Floor Area: 0
Total Building Source Code: 7
Total Building Source Desc: Department of Finance's Mass Appraisal System
Number of Buildings: 1
Number of Floors: 2
Residential Units: 0
Residential/Non-Res Units: 3
Lot Frontage: 202.08
Lot Depth: 225.58
Building Frontage: 225.75
Building Depth: 202
Extension Desc:
Extension Code:
Proximity Code: 0
Proximity Desc: Not Available
Irregular Lot Code: Y
Lot Type: 3
Lot Type Desc: Corner - A tax lot bordering on two intersecting streets.

Map Key	Number of Records	Direction/ Distance mi	Elevation ft	Site	DB
Basement Type/Grade:	2				
Basement Type/Grade Desc:	Full Basement that is Below Grade (The basement is 75% or more of the area of the first floor and the basement walls are fully submerged or are less than 4 feet on at least three sides.)				
Land Assessed Value:	180000				
Total Assessed Value:	1275300				
Land Exempt Value:	0				
Total Exempt Value:	737100				
Year Built:	1922				
Year Built Code:					
Year Altered 1:	1997				
Year Altered 2:	0				
Historic District Name:					
Landmark Name:					
Built Floor Area Ratio:	1.86				
Max Allowable Res FAR:	5.4				
Max Allow Commer FAR:	2				
Max Allowable Facility FAR:	6.5				
Boro,Tax Block& Lot (BBL):	2023440112				
Condominium Number:	0				
Census Tract 2:	63				
X Coordinate:	1003717				
Y Coordinate:	236772				
Zone Map #:	6a				
Zoning Map Code:					
Sanborn Map #:	209N054				
Tax Map #:	20903				
E-Designation Number:	E-227				
Apportionment BBL:	0				
Apportionment Date:					
Pluto - Base Map Indicator:	1				
Version Number:	14v1				
CEQR Number:	08DCP071X				
Effective Date:	6/30/2009				
ULURP Number:	090303ZMX				

--- Details ---

Description: Hazardous Materials* Phase I and Phase II Testing Protocol

[22](#) 1 of 2 **SE/0.10** **36.84** **HOSTOS COMMUNITY COLLEGE** **LEAKING TANKS**
WALTON AVE EAST 144TH ST.
BRONX NY

Site ID:	334360	DECREG:	2
Spill NO:	0409591	Lead DEC:	TLGIBBON
SWIS Code:	2401	Source:	Institutional, Educational, Gov., Other
DER Fac ID:	269575	Penalty:	No
Program Type:	ER	CID:	404
Contr Facility:	Tank Failure	Meets Std:	No
UST Trust:	No	Water Body:	
Class:	C4	Rem Phase:	0
Spill Date:	11/27/2004	Refer to:	
Close Date:	3/14/2006	Reported By:	Responsible Party
Update Date:	3/14/2006	After Hours:	Yes
CAC Date:		County:	Kings
Create Date:	11/29/2004	Inspection Date:	
Rcvd Dt:	11/27/2004		
Caller Remarks:	while drilling test holes at the site they found an abandoned tank with soil contamination around the tank.		
Remarks:	1/27/05 TJD Tarek Khouri contacted Demeo on 1/24/05 to obtain status of report review for this site. Report is		

Map Key	Number of Records	Direction/ Distance mi	Elevation ft	Site	DB
----------------	--------------------------	-----------------------------------	-------------------------	-------------	-----------

dated 1/13/05. Although a complete review of the submission had not been completed, a quick phone conference regarding this site took place. Contamination above TAGM has been identified through sampling. Langan proposes to close the tanks in place with no remedial action other than the removal of contaminated soils excavated by hand during the tank closure activities. This approach is proposed due to access constraints at this site. Demeo told Mr. Khouri that a new remedial plan would need to be developed to address the contaminated soil exceeding TAGM. An effort would need to be made to remediate impacted soils in situ prior to considering this site for closure. Mr. Khouri has stated he will discuss this with his client and resubmit a work plan to NYSDEC.

6/8/05 - Project transferred to TLGibbons in Central Office, Albany

9/14/05 - Spoke with Craig Puerta, Langan Engineering (212-479-5400), contractor to Hostos Comm. College. Said site is a former gas station with two 2,000 gal diesel fuel USTs located on campus, surrounded by four trailers which makes access very difficult. They are looking for funding from DASNY before work begins. Preliminary data shows soils surrounding tank impacted above TAGM. Closing in place not an option so remedial work will require significant work to be done by hand to limited access. Spoke with Art Fasilino, CUNY, 212-541-0440, who said that funding has been secured from DASNY (Samir Rimawi, 917-295-5291) and they are waiting on funding from CUNY. He indicated that this project was a low priority.

1/3/06 - Received call from Tarek Khouri, Langan (212-479-5450). Remediation work had begun with tanks being uncovered today. Tanks both filled with water/fuel mixture which was pumped out. Removed concrete above tanks, cut open and cleaned tanks. Cut through bottom of tanks which are resting on concrete. Bore through tank bottom and concrete and encountered bedrock. Bedrock @ 7' bgs. Tanks solid (not leaking) but piping to tanks leaking with stained soil and petroleum odor. Asked Tarek to send pictures of excavation. Pictures showed minor soil impacts, but very little soil on bedrock. Asked Langan to clean up contamination above bedrock and collect end point samples.

2/7/06 - Spoke with Mr. Khouri. Five endpoint samples, and one runoff water sample, were collected.

3/14/06 - Received closure report on 3/13/06. Only one sample showed elevated levels of VOCs, HT03A, primarily 1,2,4 and 1,3,5 trimethylbenzene. Total VOCs from this sample were 54,348 ug/kg. This sample was collected from the minor soil remaining on top of competent, crystalline bedrock. The tanks were completely removed, all contaminated media was disposed at a permitted facility, and the excavation was backfilled with clean soil. Close spill.

Spill Information

Spiller Information

Spiller Name:
Spiller Company: HOSTOS COMMUNITY COLLEGE
Spiller Address:
Spiller City:
Spiller State: NY
Spiller Zip:
Contact Name: CRAIG PUERTA
Contact Phone: (212) 479-5400
Contact Ext.:

Material Information

Site ID: 334360
Spill Number: 0409591
OP Unit ID: 1096499
OU: 01
Material ID: 576437
Material Code: 0001A
Material NA: #2 fuel oil
CAS NO:
Material FA: Petroleum
Quantity:

Map Key	Number of Records	Direction/ Distance mi	Elevation ft	Site	DB
Units:		G			
Recovered:		0			
Med Soil:		True			
Med Air:		False			
Med In Air:		False			
Med GW:		False			
Med SW:		False			
Med Sewer:		False			
Med Surf:		False			
Med Subway:		False			
Med Utility:		False			
Oxygenate:		No			

[22](#) 2 of 2 **SE/0.10** **36.84** **MANHOLE # 9489
WALTON AVE EAST 144TH ST.
BRONX NY** **NY SPILLS**

Site ID:	318657	Water Body:	
Spill NO:	0312991	Rem Phase:	0
Spill Date:	2/25/2004	Lead DEC:	SKARAKHA
Program Type:	ER	Reported By:	Responsible Party
DER Facility ID:	256867	Refer To:	
Contr Facility:	Unknown	CAC Date:	
UST Trust:	No	Update Date:	10/23/2009
Class:	C4	Source:	Unknown
Create Date:	2/25/2004	Penalty:	No
Close Date:	6/1/2004	SWIS Code:	0301
Rcvd Dt:	2/25/2004	DECREG:	2
Inspection Date:		CID:	406
Program Facility:	MANHOLE # 9489	Meets Std:	No
County:	Bronx	After Hours:	No
Caller Remarks:	One Pint of cable oil was spilled in a manhole. Not sure of the source or cause. Cleanup has not been done at this time.		
Remarks:	e2mis 152227		

25-Feb-2004 12:08

Oper Superv G.Meiers 14850 reports while on location to inspect MH-9489 associated with Fdrs X0/ Fdr2X12 discovered 1 pint of cable oil on 75 gallons of water. No smoke or fire is/was involved. No sewers, waterways, or private property affected. There is D-fault at that location and the associated feeder(s) need to be deenergized before the cleanup can commence. Env tag 31941 was placed and a pcb sample on DD08222 was placed.

Lab Sequence Number: 04-01403-001

PCBs < 1 ppm

Flush Mech O.Negron 18400 reports MH-9489 was double washed and rinsed and CFS tanker removed 950 gallons of non-hazardous liquid and will remain on location due to oil and water still coming through the ducts. The flush truck removed 8lbs. of solids to be brought to Hellgate pit for temporary disposal and the tag is still in place until the cable is repaired. The repair in that location is on poly cable and is not the source of the oil.

<i>Map Key</i>	<i>Number of Records</i>	<i>Direction/ Distance mi</i>	<i>Elevation ft</i>	<i>Site</i>	<i>DB</i>
----------------	--------------------------	-----------------------------------	-------------------------	-------------	-----------

Operating Supervisor Joe McMahon, 14620, reports no oil is coming through ducts, clean water is coming from the ducts, the cable has been repaired, the tanker has been dismissed. There is no sign of source of oil remaining in the structure.

Spill Information

Spiller Information

Spiller Name:
Spiller Company: UNKNOWN
Spiller Address:
Spiller City:
Spiller State: NY
Spiller Zip:
Contact Name: RON ELLIOTT
Contact Phone: (212) 580-6763
Contact Ext.:

Material Information

Site ID: 318657
Spill Number: 0312991
OP Unit ID: 880182
OU: 01
Material ID: 498162
Material Code: 0020B
Material NA: cable oil
CAS NO:
Material FA: Petroleum
Quantity: 0
Units: L
Recovered: 0
Med Soil: True
Med Air: False
Med In Air: False
Med GW: False
Med SW: False
Med Sewer: False
Med Surf: False
Med Subway: False
Med Utility: False
Oxygenate: No

<u>23</u>	1 of 1	<i>ENE/0.10</i>	<i>36.02</i>	CLOSED-LACKOF RECENT INFO 471 WALTON AVE NEW YORK CITY NY	LEAKING TANKS
---------------------------	--------	-----------------	--------------	--	--------------------------

Site ID: 327563 Spill NO: 8800476 SWIS Code: 0301 DER Fac ID: 263690 Program Type: ER Contr Facility: Tank Test Failure UST Trust: Yes Class: a3 Spill Date: 3/31/1988 Close Date: 3/4/2003 Update Date: 3/4/2003 CAC Date:	DECREG: 2 Lead DEC: ADMIN. CLOSED Source: Commercial/Industrial Penalty: No CID: Meets Std: No Water Body: Rem Phase: 0 Refer to: Reported By: Tank Tester After Hours: No County: Bronx
--	---

Map Key	Number of Records	Direction/ Distance mi	Elevation ft	Site	DB
----------------	------------------------------	-----------------------------------	-------------------------	-------------	-----------

Create Date: 4/21/1988

Inspection Date:

Rcvd Dt: 4/14/1988

Caller Remarks: 3K TANK (OR POSSIBLY 1K TANK) FAILED WITH A LEAK RATE OF -0.5GPH, WILLPUMP OUT TANK, FURTHER ACTION UNKNOWN. CONTACT: CHARLES RAY (212)-665-0426.

CLOSED DUE TO LACK OF ANY RECENT INFO - DOES NOT MEET ANY CLEANUP REQUIREMENTS.

Remarks:

Spill Information

Spiller Information

Spiller Name:
Spiller Company: WIRELESS CABLE NY
Spiller Address: 471 WALTON AVE
Spiller City: BRONX
Spiller State: NY
Spiller Zip:
Contact Name:
Contact Phone:
Contact Ext.:

Material Information

Site ID: 327563
Spill Number: 8800476
OP Unit ID: 916101
OU: 01
Material ID: 459659
Material Code: 0009
Material NA: gasoline
CAS NO:
Material FA: Petroleum
Quantity: -1
Units: L
Recovered: 0
Med Soil: False
Med Air: False
Med In Air: False
Med GW: True
Med SW: False
Med Sewer: False
Med Surf: False
Med Subway: False
Med Utility: False
Oxygenate: No

Tank Test Information

Spill Number: 8800476
Spill Tank ID: 1533658
Site ID: 327563
Tank Number:
Tank Size: 0
Material: 0009
EPA UST: 0

Map Key	Number of Records	Direction/ Distance mi	Elevation ft	Site	DB
UST:		0			
Cause:					
Source:					
Test Method:		00			
Leak Rate:		0			
Gross FailL					
Modified By:		Spills			
Last Modify:		01-OCT-04			
Test Method:		Unknown			

[24](#) 1 of 1 **NNE/0.10** **9.80** **PHASE 2** **110 E 149TH ST** **BRONX NY** **NY SPILLS**

Site ID:	501049	Water Body:	
Spill NO:	1407530	Rem Phase:	1
Spill Date:	10/21/2014	Lead DEC:	RJFENG
Program Type:	ER	Reported By:	Other
DER Facility ID:	456059	Refer To:	
Contr Facility:	Unknown	CAC Date:	
UST Trust:	No	Update Date:	10/21/2014
Class:		Source:	Commercial/Industrial
Create Date:	10/21/2014	Penalty:	No
Close Date:		SWIS Code:	0301
Rcvd Dt:	10/21/2014	DECREG:	2
Inspection Date:		CID:	
Program Facility:	PHASE 2	Meets Std:	No
County:	Bronx	After Hours:	No
Caller Remarks:	CALLER ADVISED RECEIVED PHASE 2 RESULTS SHOWING UNKNOWN PETROLEUM IN THE SOIL		
Remarks:	10/21/2014 - Feng - Duty Desk Officer. Talked to Steven Frank of LIRO Engineering (718-321-3136 x236, franks@liro.com). This is an E-Designation site and in the planning stage to develop into affordable housing and a hotel. The site owner is currently working with NYCOER. The NYCOER has approved the RIWP and a Phase 2 has been done. A total of 5 soil borings have been installed onsite, i.e. in 2 corners and soil and groundwater were sampled. Petroleum contamination has been identified at the boarder line near next door property. Mainly BTEX with highest of xylenes were found in the soil samples. According to the Phase 1 conducted by previous consultant, the site has been used for warehouse, lumber yard, and heating oil tank in the other portion of the site, but the soil boring results did not indicate petroleum impacts in this area. The above mentioned Phase 1 did indicate that the next door property 100 East 149th Street was a filling station and they suspected it is the source of the petroleum impact at 110 East 149th Street. The demolish of the onsite warehouse might occur in Spring 2015. There is no schedule for the development. Next, they will submit the investigation report to OER and DEC.		

Spill Information

Spiller Information

Spiller Name:	
Spiller Company:	RIVER AVE MANAGEMENT
Spiller Address:	
Spiller City:	
Spiller State:	NY
Spiller Zip:	
Contact Name:	STEVEN FRANK
Contact Phone:	(718) 321-3136
Contact Ext.:	236

Map Key	Number of Records	Direction/ Distance mi	Elevation ft	Site	DB
---------	-------------------	---------------------------	-----------------	------	----

Material Information

Site ID: 501049
Spill Number: 1407530
OP Unit ID: 1250450
OU: 01
Material ID: 2252190
Material Code: 0066A
Material NA: unknown petroleum
CAS NO:
Material FA: Petroleum
Quantity:
Units:
Recovered:
Med Soil: True
Med Air: False
Med In Air: False
Med GW: False
Med SW: False
Med Sewer: False
Med Surf: False
Med Subway: False
Med Utility: False
Oxygenate: No

25	1 of 1	ENE/0.10	35.98	475 WALTON AVENUE 475 WALTON AVENUE BRONX NY	NY SPILLS
--------------------	--------	----------	-------	--	-----------

Site ID: 91133 Spill NO: 9512362 Spill Date: 1/3/1996 Program Type: ER DER Facility ID: 82147 Contr Facility: Unknown UST Trust: No Class: C4 Create Date: 1/3/1996 Close Date: 2/11/2003 Rcvd Dt: 1/3/1996 Inspection Date: Program Facility: 475 WALTON AVENUE County: Bronx Caller Remarks: SPILL FOUND IN ROADWAY IFO HOSTOS COMMUNITY COLLEGE. UNKNOWN SOURCE. NO SEWERS. FIRE DEPARTMENT ON SCENE. NYC DEP NOTIFIED AND RESPONDING.	Water Body: Rem Phase: 0 Lead DEC: TOMASELLO Reported By: Fire Department Refer To: CAC Date: Update Date: 2/11/2003 Source: Unknown Penalty: No SWIS Code: 0301 DECREG: 2 CID: 266 Meets Std: No After Hours: No
--	--

Remarks:

Spill Information

Spiller Information

Spiller Name:
Spiller Company: UNKNOWN
Spiller Address:
Spiller City:
Spiller State: NY
Spiller Zip:
Contact Name:

Map Key	Number of Records	Direction/ Distance mi	Elevation ft	Site	DB
---------	-------------------	---------------------------	-----------------	------	----

Contact Phone:
Contact Ext.:

Material Information

Site ID: 91133
Spill Number: 9512362
OP Unit ID: 1023461
OU: 01
Material ID: 356111
Material Code: 0001A
Material NA: #2 fuel oil
CAS NO:
Material FA: Petroleum
Quantity: 30
Units: G
Recovered: 30
Med Soil: True
Med Air: False
Med In Air: False
Med GW: False
Med SW: False
Med Sewer: False
Med Surf: False
Med Subway: False
Med Utility: False
Oxygenate: No

26	1 of 1	SSE/0.11	29.66	CG EDUCATIONAL HOLDIN 370 GERARD AVENUE Bronx NY 10451	E DESIGNATION
--------------------	--------	----------	-------	--	------------------

Borough: BX
Block: 2344
Tax Lot: 110
Community District: 201
Census Tract: 63
Census Block: 2036
School District: 7
City Council District: 8
Fire Company: L017
Police Precinct: 40
Zoning District 1: M1-4/R6A
Zoning District 2:
Zoning District 3:
Zoning District 4:
Commercial Overlay 1:
Commercial Overlay 2:
Special Purpose District 1: MX-13
Special Purpose District 2:
Limited Height District:
All Components 1: M1-4/R6A/MX-13
All Components 2:
Split Boundary Indicator: N
Building Class: E3
Land Use Category: 6
Land Use Desc:
Number of Easements: 0
Type of Ownership Code:

<i>Map Key</i>	<i>Number of Records</i>	<i>Direction/ Distance mi</i>	<i>Elevation ft</i>	<i>Site</i>	<i>DB</i>
Owner Type Desc:					
Owner Name:		CG EDUCATIONAL HOLDIN			
Lot Area:		6550			
Total Building Floor Area:		14400			
Commercial Floor Area:		14400			
Residential Floor Area:		0			
Office Floor Area:		0			
Retail Floor Area:		0			
Garage Floor Area:		0			
Storage Floor Area:		0			
Factory Floor Area:		14400			
Other Floor Area:		0			
Total Building Source Code:		7			
Total Building Source Desc:		Department of Finance's Mass Appraisal System			
Number of Buildings:		1			
Number of Floors:		4			
Residential Units:		0			
Residential/Non-Res Units:		1			
Lot Frontage:		50			
Lot Depth:		129.33			
Building Frontage:		50			
Building Depth:		72			
Extension Desc:		Extension			
Extension Code:		E			
Proximity Code:		0			
Proximity Desc:		Not Available			
Irregular Lot Code:		Y			
Lot Type:		5			
Lot Type Desc:		Inside - A tax lot which is not an assemblage, waterfront, corner, through, interior, island, alley or submerged lot.			
Basement Type/Grade:		5			
Basement Type/Grade Desc:		Unknown			
Land Assessed Value:		31500			
Total Assessed Value:		111542			
Land Exempt Value:		0			
Total Exempt Value:		0			
Year Built:		1931			
Year Built Code:		E			
Year Altered 1:		0			
Year Altered 2:		0			
Historic District Name:					
Landmark Name:					
Built Floor Area Ratio:		2.2			
Max Allowable Res FAR:		3			
Max Allow Commer FAR:		2			
Max Allowable Facility FAR:		3			
Boro,Tax Block& Lot (BBL):		2023440110			
Condominium Number:		0			
Census Tract 2:		63			
X Coordinate:		1003640			
Y Coordinate:		236665			
Zone Map #:		6a			
Zoning Map Code:					
Sanborn Map #:		209N054			
Tax Map #:		20903			
E-Designation Number:		E-227			
Apportionment BBL:		0			
Apportionment Date:					
Pluto - Base Map Indicator:		1			
Version Number:		14v1			

Map Key	Number of Records	Direction/ Distance mi	Elevation ft	Site	DB
CEQR Number:		08DCP071X			
Effective Date:		6/30/2009			
ULURP Number:		090303ZMX			

--- Details ---

Description: Hazardous Materials* Phase I and Phase II Testing Protocol

27	1 of 1	NE/0.11	15.46	MANHOLE #4506 149TH & GERARD AVE BRONX NY	NY SPILLS
--------------------	--------	----------------	--------------	--	------------------

Site ID:	348709	Water Body:	
Spill NO:	0503997	Rem Phase:	0
Spill Date:	7/5/2005	Lead DEC:	GDBREEN
Program Type:	ER	Reported By:	Responsible Party
DER Facility ID:	295136	Refer To:	
Contr Facility:	Unknown	CAC Date:	
UST Trust:	No	Update Date:	1/9/2006
Class:	C3	Source:	Unknown
Create Date:	7/5/2005	Penalty:	No
Close Date:	1/9/2006	SWIS Code:	0301
Rcvd Dt:	7/5/2005	DECREG:	2
Inspection Date:		CID:	444
Program Facility:	MANHOLE #4506	Meets Std:	No
County:	Bronx	After Hours:	No
Caller Remarks:	coming off 24 hour due to a default in manhole: coned # 159570: no to 5 questions;		
Remarks:	159570. 05-Jul-2005 05:15 hrs. Flush Mechanic, Jonh Maloney (05863) while preparing to flush MH-4506 located at SWC e149 St & Gerard Ave, Bronx, NY, reports finding ~ 6 oz of unknown oil in the dirt of a dry manhole. No fire/smoke is/was involved. No sewers, waterways or private property were affected. No injuries were reported at this time. Crew hung environmental tag # 40794 in structure. Crew took 2 samples for PCB & OIL ID on chain of custody (dd-09490). Clean up pending sample results. L Fischer 55784		
	05-July-2005 09:20 hrs. At 09:15 hrs. Bx/West Underground OS. D. Scarimbolo # 87659 reported that the oil in the manhole is leaking from a primary joint on the floor of the manhole and will require a feeder outage to make repairs. This incident has been changed to a reportable spill due to this and that the cleanup will no longer meet the 24 hr. deminimis time criteria. CIG. Rep. T. Parker # 87739 notified. R. Browne # 21646		

Spill Information

Spiller Information

Spiller Name:	
Spiller Company:	UNKNOWN AT THIS TIME
Spiller Address:	
Spiller City:	
Spiller State:	NY
Spiller Zip:	
Contact Name:	ERT DESK MIKE DAUGHTERY
Contact Phone:	(212) 580-8383
Contact Ext.:	

Material Information

Site ID:	348709
Spill Number:	0503997
OP Unit ID:	1106360
OU:	01
Material ID:	1971284

Map Key	Number of Records	Direction/ Distance mi	Elevation ft	Site	DB
Material Code:			0066A		
Material NA:			unknown petroleum		
CAS NO:					
Material FA:			Petroleum		
Quantity:			0		
Units:			G		
Recovered:			0		
Med Soil:			True		
Med Air:			False		
Med In Air:			False		
Med GW:			False		
Med SW:			False		
Med Sewer:			False		
Med Surf:			False		
Med Subway:			False		
Med Utility:			False		
Oxygenate:			No		

[28](#) 1 of 1 N/0.11 5.55 **NYSDOT BIN 106745A** **RCRA GEN**
I-87 1MI S OF I-95 OVER RAMP
MAJOR DEEGAN EXPWY NB
BRONX NY 10451

EPA Handler ID: NYR000153825
Current Site Name: NYSDOT BIN 106745A
Generator Status Universe: Large Quantity Generator
Land Type: State
Activity Location: NY
TSD Activity: N
Mixed Waste Generator: N
Importer Activity: N
Transporter Activity: N
Transfer Facility: N
Recycler Activity: N
Onsite Burner Exemption: N
Furnace Exemption: N
Underground Inject Activity: N
Rece Waste From Off Site: N
Used Oil Transporter:
Used Oil Transfer Facility:
Used Oil Processor:
Used Oil Refiner:
Used Oil Burner:
Used Oil Market Burner:
Used Oil Spec Marketer:
Mailing Address: 4740, 21ST ST, DOT REGION 11 CONSTR OFFICE, LONG ISLAND CITY, NY, 11101, US
Contact Name: CARL R KOCHERSBERGER
Contact Address: 50, WOLF RD - ENV ANALYSIS NYSDOT, HAZ WASTE SECTION POD 4-1, ALBANY, NY, 12232, US
Contact Email: CKOCHERSBERGER@DOT.STATE.NY.US
Location Street 2: MAJOR DEEGAN EXPWY NB

Owner/Operator Information
Owner/Operator Indicator: CO
Owner/Operator Name: STATE OF NY C/O NYSDOT COMMISSIONER
Owner/Operator Address: WOLF RD ALBANY NY US 12232
Owner/Operator Phone:
Owner/Operator Type: S

<i>Map Key</i>	<i>Number of Records</i>	<i>Direction/ Distance mi</i>	<i>Elevation ft</i>	<i>Site</i>	<i>DB</i>
----------------	--------------------------	-----------------------------------	-------------------------	-------------	-----------

Date Became Current: 20071031
Date Ended Current:

Owner/Operator Indicator: CP
Owner/Operator Name: OFFICE OF CONSTRUCTION NYSDOT REGION 11
Owner/Operator Address:
Owner/Operator Phone:
Owner/Operator Type: S
Date Became Current: 20071031
Date Ended Current:

NAICS Information

Naics Code: 23731
Naics Description: HIGHWAY, STREET, AND BRIDGE CONSTRUCTION

Handler Information

Date Received: 20071030
Facility Name: NYSDOT BIN 106745A
Classification: Large Quantity Generator

Date Received: 20071031
Facility Name: NYSDOT BIN 106745A
Classification: Large Quantity Generator

Hazardous Waste Information

Waste Code: D008
Waste: LEAD

Violation/Evaluation Information

29	1 of 3	<i>NNE/0.11</i>	<i>15.79</i>	<i>CON EDISON MANHOLE 4506 E 149TH ST & GERARD AVE BRONX NY 10451</i>	<i>RCRA NON GEN</i>
--------------------	--------	-----------------	--------------	---	-------------------------

EPA Handler ID: NYP004221099
Current Site Name: CON EDISON MANHOLE 4506
Generator Status Universe: No Report
Land Type: Private
Activity Location: NY
TSD Activity: N
Mixed Waste Generator: N
Importer Activity: N
Transporter Activity: N
Transfer Facility: N
Recycler Activity: N
Onsite Burner Exemption: N
Furnace Exemption: N
Underground Inject Activity: N
Rece Waste From Off Site: N
Used Oil Transporter:
Used Oil Transfer Facility:
Used Oil Processor:
Used Oil Refiner:
Used Oil Burner:
Used Oil Market Burner:
Used Oil Spec Marketer:

Map Key	Number of Records	Direction/ Distance mi	Elevation ft	Site	DB
----------------	--------------------------	-----------------------------------	-------------------------	-------------	-----------

Mailing Address: 4, IRVING PL RM 828, , NEW YORK, NY, 10003, US
Contact Name: DOMINIC BIZZARO
Contact Address:
Contact Email:
Location Street 2:

Owner/Operator Information
NAICS Information

Handler Information

Date Received: 20101203
Facility Name: CON EDISON MANHOLE 4506
Classification: Conditionally Exempt Small Quantity

Date Received: 20110102
Facility Name: CON EDISON MANHOLE 4506

Hazardous Waste Information

Violation/Evaluation Information

29	2 of 3	NNE/0.11	15.79	207264; swc Gerard Ave & E149 St swc Gerard Ave & E149 St Bronx NY	NY SPILLS
--------------------	--------	----------	-------	--	-----------

Site ID: 399245	Water Body:
Spill NO: 0890157	Rem Phase: 0
Spill Date: 7/29/2007	Lead DEC: Unassigned
Program Type: ER	Reported By: Responsible Party
DER Facility ID: 348835	Refer To:
Contr Facility: Equipment Failure	CAC Date:
UST Trust: No	Update Date: 6/12/2008
Class: D4	Source: Commercial/Industrial
Create Date: 6/12/2008	Penalty: No
Close Date: 8/7/2007	SWIS Code: 0301
Rcvd Dt: 11/16/2007	DECREG: 2
Inspection Date:	CID:
Program Facility: 207264; swc Gerard Ave & E149 St	Meets Std: No
County: Bronx	After Hours: No
Caller Remarks: MH4506 1 quart of cable oil on concrete floor of structure Closed: Agency Approval Not Required	

Remarks:

Spill Information

Spiller Information

Spiller Name: ERT DESK
Spiller Company: CON EDISON
Spiller Address: 5030 BROADWAY
Spiller City: New York
Spiller State: NY
Spiller Zip:
Contact Name: ERT DESK
Contact Phone: (212) 580-8383
Contact Ext.:

Material Information

Map Key	Number of Records	Direction/ Distance mi	Elevation ft	Site	DB
Site ID:			399245		
Spill Number:			0890157		
OP Unit ID:			1156111		
OU:			01		
Material ID:			2146990		
Material Code:			0541A		
Material NA:			dielectric fluid		
CAS NO:					
Material FA:			Petroleum		
Quantity:			.25		
Units:			G		
Recovered:					
Med Soil:			False		
Med Air:			False		
Med In Air:			False		
Med GW:			False		
Med SW:			False		
Med Sewer:			False		
Med Surf:			False		
Med Subway:			False		
Med Utility:			True		
Oxygenate:			No		

[29](#) 3 of 3 **NNE/0.11** **15.79** **MANHOLE#4510** **NY SPILLS**
EAST 149 ST/GERARD AVE
BRONX NY

Site ID:	161800	Water Body:	
Spill NO:	0406667	Rem Phase:	0
Spill Date:	9/9/2004	Lead DEC:	JHOCONNE
Program Type:	ER	Reported By:	Other
DER Facility ID:	136591	Refer To:	
Contr Facility:	Equipment Failure	CAC Date:	
UST Trust:	No	Update Date:	9/21/2004
Class:	C4	Source:	Unknown
Create Date:	9/17/2004	Penalty:	No
Close Date:	9/21/2004	SWIS Code:	0301
Rcvd Dt:	9/17/2004	DECREG:	2
Inspection Date:		CID:	403
Program Facility:	MANHOLE#4510	Meets Std:	No
County:	Bronx	After Hours:	No

Caller Remarks: 1/2 gallon spilled.poor seal on end of cable caused the spill.no smoke,fire,sewers,or waterways affected.the 1/2 pint was discovered at 9:30 this morning.they recapped it to stop the leak
Remarks: Prior to Sept, 2004 data translation this spill Lead_DEC Field was "O'CONNELL"
e2mis no. 155286:

1 pt. of oil from a leaking cable end cap seal onto concrete contained in MH 4510.

Lab Sequence Number: 04-07201-001 PCB 30 ppm.

At 10:30 UG Env. Mech A Ed Cedeno and R. Fontan started cleanup. O/S Charles D'Alisera capped and sealed leaking cable ends.

9/10/04 1300 hrs. UG Env Mech A Ed Cedeno 03384 reports CFS removed 60 gals of liquid to be transported and disposed of at Astoria TSDf and Flush 200 Lbs solids to transport to Hellgate Flush facility. Double washed and rinse with 760 bio-gen solution. Cable ends were sealed.

17-SEP-2004 10:00 hrs.

Incident being re-opened due to re-leak of sealed cable ends.

U/G Supervisor G. Meiers 14850 reports sealed ends have re-leaked and 1/2 pt. of dielectric fluid has leaked onto recently cleaned MH concrete floor. Cable ends have been re-sealed with larger sealing boot preventing further cable end dielectric fluid leakage. Crew is starting cleanup as of 10:30hrs.

17-SEP-2004 11:47 hrs

U/G Supervisor G. Meiers 14850 reports cleanup completed. Affected area of concrete manhole floor was spot cleaned. Area was double washed using 760 biogen soap and absorbants.

Spill Information

Spiller Information

Spiller Name: ERT DESK
Spiller Company: MANHOLE#4510
Spiller Address: EAST 149 ST/GERARD AVE
Spiller City: BRONX
Spiller State: NY
Spiller Zip:
Contact Name: ERT DESK
Contact Phone: (212) 580-8383
Contact Ext.:

Material Information

Site ID: 161800
Spill Number: 0406667
OP Unit ID: 889294
OU: 01
Material ID: 487868
Material Code: 0541A
Material NA: dielectric fluid
CAS NO:
Material FA: Petroleum
Quantity: 0
Units:
Recovered: 0
Med Soil: True
Med Air: False
Med In Air: False
Med GW: False
Med SW: False
Med Sewer: False
Med Surf: False
Med Subway: False
Med Utility: False
Oxygenate: No

Map Key	Number of Records	Direction/ Distance mi	Elevation ft	Site	DB
---------	-------------------	---------------------------	-----------------	------	----

Material Information

Site ID: 161800
Spill Number: 0406667
OP Unit ID: 889294
OU: 01
Material ID: 487869
Material Code: 0541A
Material NA: dielectric fluid
CAS NO:
Material FA: Petroleum
Quantity: 0
Units: L
Recovered: 0
Med Soil: True
Med Air: False
Med In Air: False
Med GW: False
Med SW: False
Med Sewer: False
Med Surf: False
Med Subway: False
Med Utility: False
Oxygenate: No

30	1 of 2	ESE/0.11	39.79	PUBLIC SCHOOL 31 - BRONX 425 GRAND CONCOURSE BRONX NY 10451	AST
--------------------	--------	----------	-------	--	-----

Site ID:	17363	Expiry:	2018-06-08
Site Status:	Active	County:	Bronx
Site Type:	School	UTM X:	590439.97771
Program NO:	2-351555	UTM Y:	4518976.92846
Program Type:	Petroleum Bulk Storage Program		

Tank Information

Tank ID: 34032
Tank NO: 001
Tank Model:
Pipe Model:
Tank Location: Aboveground in Subterranean Vault w/ access for inspections
Tank Status: In Service
Install Date: 01-JAN-57
Capacity(g): 10000
Tank Type: Steel/Carbon Steel/Iron
Test Method: NN
Date Tested:
Next Test:
Close Date:
Register: 1
Modified By: KAKYER
Last Modified: 27-SEP-13

Material Code: 0002
Material Name: #4 fuel oil (on-site consumption)
Percent: 100

<i>Map Key</i>	<i>Number of Records</i>	<i>Direction/ Distance mi</i>	<i>Elevation ft</i>	<i>Site</i>	<i>DB</i>
Equipment:			C01		
Code Name:			Aboveground		
Type:			Pipe Location		
Equipment:			E00		
Code Name:			None		
Type:			Piping Secondary Containment		
Equipment:			F01		
Code Name:			Painted/Asphalt Coating		
Type:			Pipe External Protection		
Equipment:			H00		
Code Name:			None		
Type:			Tank Leak Detection		
Equipment:			K00		
Code Name:			None		
Type:			Spill Prevention		
Equipment:			B01		
Code Name:			Painted/Asphalt Coating		
Type:			Tank External Protection		
Equipment:			I04		
Code Name:			Product Level Gauge (A/G)		
Type:			Overfill		
Equipment:			A00		
Code Name:			None		
Type:			Tank Internal Protection		
Equipment:			D01		
Code Name:			Steel/Carbon Steel/Iron		
Type:			Pipe Type		
Equipment:			G02		
Code Name:			Vault (w/access)		
Type:			Tank Secondary Containment		
Equipment:			J02		
Code Name:			Suction Dispenser		
Type:			Dispenser		
Equipment:			L00		
Code Name:			None		
Type:			Piping Leak Detection		

Affiliation Information

Affiliation Type: 01
Affiliation Name: Facility Owner
Company: NYC DEPT OF CITYWIDE ADMINISTRATIVE SERVICES
Contact Type: CHIEF ENGINEER
Contact Name: JOSEPH WAGNER, P.E.
Address: 1 CENTRE ST 20TH FL SOUTH
Address2:
City: NEW YORK
State: NY
Zip Code: 10007
Country Code: 001
Phone: (212) 386-0481
Phone Ext:
Email:
Fax:
Modified By: KAKYER
Last Modified: 27-SEP-13

Affiliation Information

Affiliation Type: 07

Map Key	Number of Records	Direction/ Distance mi	Elevation ft	Site	DB
----------------	--------------------------	-----------------------------------	-------------------------	-------------	-----------

Affiliation Name: Mail Contact
Company: NYC DEPT OF CITYWIDE
Contact Type:
Contact Name: JOSEPH WAGNER
Address: ADMIN SERVICES
Address2: 1 CENTRE ST 20TH FL SOUTH
City: NEW YORK
State: NY
Zip Code: 10007
Country Code: 001
Phone: (212) 669-4890
Phone Ext:
Email: JWAGNER@DCAS.NYC.GOV
Fax:
Modified By: KAKYER
Last Modified: 27-SEP-13

Affiliation Information

Affiliation Type: 04
Affiliation Name: On-Site Operator
Company: PUBLIC SCHOOL 31 - BRONX
Contact Type:
Contact Name: PLANT OPERATIONS
Address:
Address2:
City:
State: NN
Zip Code:
Country Code: 001
Phone: (718) 349-5400
Phone Ext:
Email:
Fax:
Modified By: TRANSLAT
Last Modified: 04-MAR-04

Affiliation Information

Affiliation Type: 11
Affiliation Name: Emergency Contact
Company: NYC DEPT OF CITYWIDE ADMINISTRATIVE SERVICES
Contact Type:
Contact Name: DARIO VALQUEZ
Address:
Address2:
City:
State: NN
Zip Code:
Country Code: 999
Phone: (212) 669-7244
Phone Ext:
Email:
Fax:
Modified By: KAKYER
Last Modified: 27-SEP-13

Map Key	Number of Records	Direction/ Distance mi	Elevation ft	Site	DB
---------	-------------------	---------------------------	-----------------	------	----

BRONX NY

Site ID:	386548	Water Body:	
Spill NO:	0706095	Rem Phase:	0
Spill Date:	8/29/2007	Lead DEC:	rmpiper
Program Type:	ER	Reported By:	Other
DER Facility ID:	335935	Refer To:	
Contr Facility:	Vandalism	CAC Date:	
UST Trust:	No	Update Date:	1/28/2008
Class:	C4	Source:	Institutional, Educational, Gov., Other
Create Date:	8/29/2007	Penalty:	No
Close Date:	1/28/2008	SWIS Code:	0301
Rcvd Dt:	8/29/2007	DECREG:	2
Inspection Date:		CID:	444
Program Facility:	FORMER SCHOOL PS31X	Meets Std:	No
County:	Bronx	After Hours:	No

Caller Remarks: CONTRACTORS NOTICED THAT SCAVENGERS STRIPPED THE COPPER OUT OF BUILDING AND THE CONTENTS WENT ON THE FLOOR: THERE IS A 2X2 HOLE IN FLOOR AND IT ALSO WENT DOWN THERE

Remarks: Sangesland spoke to Mike at STV Inc. (consultant to NYC School Construction Authority). Old abandoned school. Vandels have taken copper wires and pipes out of the building. "Some" oil contamination in a 2 ft x 2 ft pit in the basement floor. Tank was still intact with oil in the tank. Consultant hired by School Construction Fund will drain the tank, clean the basement floor (power wash) and will dig out the pit location, do end point samples. Unknown if the city will renovate the building or knock it down and rebuild. 10/2/07- DEC piper left message for mike req callback and info.

1/28/07- Piper reviewed closure report. As per report, spill was due to vandalism. Contractor cleaned floor and excavated area of concern. Endpoints revealed low level svoc's in one location. All others below TAGM or clean. This spill is closed. see e-docs if warranted.

Spill Information

Spiller Information

Spiller Name:	MIKE
Spiller Company:	FORMER SCHOOL PS31X
Spiller Address:	425 GRAND CONCOURSE
Spiller City:	BRONX
Spiller State:	NY
Spiller Zip:	
Contact Name:	MIKE
Contact Phone:	(212) 614-3369
Contact Ext.:	

Material Information

Site ID:	386548
Spill Number:	0706095
OP Unit ID:	1143787
OU:	01
Material ID:	2134055
Material Code:	0001A
Material NA:	#2 fuel oil
CAS NO:	
Material FA:	Petroleum
Quantity:	15
Units:	G
Recovered:	0
Med Soil:	True
Med Air:	False

Map Key	Number of Records	Direction/ Distance mi	Elevation ft	Site	DB
Med In Air:			False		
Med GW:			False		
Med SW:			False		
Med Sewer:			False		
Med Surf:			False		
Med Subway:			False		
Med Utility:			False		
Oxygenate:			No		

[31](#) 1 of 1 N/0.11 5.60 **NYSDOT BIN 106680A** **RCRA GEN**
I-87 OVER E 149TH ST S OF E 145TH
ST BRIDGE
BRONX NY 10451

EPA Handler ID: NYR000158394
Current Site Name: NYSDOT BIN 106680A
Generator Status Universe: Large Quantity Generator
Land Type: State
Activity Location: NY
TSD Activity: N
Mixed Waste Generator: N
Importer Activity: N
Transporter Activity: N
Transfer Facility: N
Recycler Activity: N
Onsite Burner Exemption: N
Furnace Exemption: N
Underground Inject Activity: N
Rece Waste From Off Site: N
Used Oil Transporter:
Used Oil Transfer Facility:
Used Oil Processor:
Used Oil Refiner:
Used Oil Burner:
Used Oil Market Burner:
Used Oil Spec Marketer:
Mailing Address: 4740, 21ST ST, DOT REGION 11 CONSTR OFFICE, LONG ISLAND CITY, NY, 11101, US
Contact Name: CARL R KOCHERSBERGER
Contact Address: 50, WOLF RD - ENV ANALYSIS NYSDOT, HAZ WASTE SEC POD 4-1, ALBANY, NY, 12232, US
Contact Email: CKOCHERSBERGER@DOT.STATE.NY.US
Location Street 2: S OF E 145TH ST BRIDGE

Owner/Operator Information
Owner/Operator Indicator: CO
Owner/Operator Name: STATE OF NY C/O NYSDOT COMMISSIONER
Owner/Operator Address:
Owner/Operator Phone:
Owner/Operator Type: S
Date Became Current: 20080528
Date Ended Current:
Owner/Operator Indicator: CP
Owner/Operator Name: OFFICE OF CONSTRUCTION NYSDOT REGION 11
Owner/Operator Address:
Owner/Operator Phone:
Owner/Operator Type: S
Date Became Current: 20080528
Date Ended Current:

<i>Map Key</i>	<i>Number of Records</i>	<i>Direction/ Distance mi</i>	<i>Elevation ft</i>	<i>Site</i>	<i>DB</i>
----------------	--------------------------	-------------------------------	---------------------	-------------	-----------

NAICS Information

Naics Code: 23731
Naics Description: HIGHWAY, STREET, AND BRIDGE CONSTRUCTION

Handler Information

Date Received: 20080528
Facility Name: NYSDOT BIN 106680A
Classification: Large Quantity Generator

Hazardous Waste Information

Waste Code: D008
Waste: LEAD

Violation/Evaluation Information

32	1 of 1	NNE/0.11	16.17	MOBIL 99 EAST 149TH STREET NEW YORK CITY NY	NY SPILLS
--------------------	--------	----------	-------	--	------------------

Site ID: 272853	Water Body:
Spill NO: 8911938	Rem Phase: 0
Spill Date: 1/1/1990	Lead DEC: O'DOWD
Program Type: ER	Reported By: Responsible Party
DER Facility ID: 276206	Refer To:
Contr Facility: Unknown	CAC Date: 4/10/1990
UST Trust: No	Update Date: 3/3/2004
Class:	Source: Gasoline Station or other PBS Facility
Create Date: 5/11/1990	Penalty: No
Close Date: 4/10/1990	SWIS Code: 0301
Rcvd Dt: 3/16/1990	DECREG: 2
Inspection Date:	CID:
Program Facility: MOBIL	Meets Std: Yes
County: Bronx	After Hours: No
Caller Remarks:	
Remarks:	SITE ASESSMENT SHOWS CONTAMINATED SOIL, WILL PULL TANKS ON 4/6/90.

Spill Information

Spiller Information

Spiller Name:
Spiller Company: EXXON MOBIL
Spiller Address:
Spiller City:
Spiller State: ZZ
Spiller Zip:
Contact Name:
Contact Phone:
Contact Ext.:

Material Information

Site ID: 272853
Spill Number: 8911938
OP Unit ID: 938771

<i>Map Key</i>	<i>Number of Records</i>	<i>Direction/ Distance mi</i>	<i>Elevation ft</i>	<i>Site</i>	<i>DB</i>
OU:			01		
Material ID:			441426		
Material Code:			0066A		
Material NA:			unknown petroleum		
CAS NO:					
Material FA:			Petroleum		
Quantity:			-1		
Units:			L		
Recovered:			0		
Med Soil:			False		
Med Air:			False		
Med In Air:			False		
Med GW:			True		
Med SW:			False		
Med Sewer:			False		
Med Surf:			False		
Med Subway:			False		
Med Utility:			False		
Oxygenate:			No		

[33](#) 1 of 1 **N/0.11** **6.56** **HOME DEPOT #HD6891
600 EXTERIOR STREET
BRONX NY 10451** **RCRA GEN**

EPA Handler ID: NYR000163352
Current Site Name: HOME DEPOT #HD6891
Generator Status Universe: Large Quantity Generator
Land Type: Private
Activity Location: NY
TSD Activity: N
Mixed Waste Generator: N
Importer Activity: N
Transporter Activity: N
Transfer Facility: N
Recycler Activity: N
Onsite Burner Exemption: N
Furnace Exemption: N
Underground Inject Activity: N
Rece Waste From Off Site: N
Used Oil Transporter:
Used Oil Transfer Facility:
Used Oil Processor:
Used Oil Refiner:
Used Oil Burner:
Used Oil Market Burner:
Used Oil Spec Marketer:
Mailing Address: 5151, SAN FELIPE ST, SUITE 1100, , HOUSTON, TX, 77056, US
Contact Name: CHRIS BAKER
Contact Address: 5151, SAN FELIPE ST, SUITE 1100, , HOUSTON, TX, 77056, US
Contact Email: CHRIS.BAKER@PSCNOW.COM
Location Street 2:

Owner/Operator Information
Owner/Operator Indicator: CO
Owner/Operator Name: HOME DEPOT USA INC
Owner/Operator Address: PACES FERRY ROAD ATLANTA GA US 30339
Owner/Operator Phone:
Owner/Operator Type: P

Map Key **Number of** **Direction/** **Elevation** **Site** **DB**
Records **Distance mi** **ft**

Date Became Current: 20090423
Date Ended Current:

Owner/Operator Indicator: CP
Owner/Operator Name: HOME DEPOT #HD6891
Owner/Operator Address: PACES FERRY ROAD ATLANTA GA US 30339
Owner/Operator Phone:
Owner/Operator Type: P
Date Became Current: 20090423
Date Ended Current:

Owner/Operator Indicator: CO
Owner/Operator Name: HOME DEPOT USA
Owner/Operator Address: PACES FERRY RD D-17 ATLANTA GA US 30339
Owner/Operator Phone:
Owner/Operator Type: P
Date Became Current: 20090316
Date Ended Current:

Owner/Operator Indicator: CP
Owner/Operator Name: HOME DEPOT USA
Owner/Operator Address: PACES FERRY RD D-17 ATLANTA GA US 30339
Owner/Operator Phone:
Owner/Operator Type: P
Date Became Current: 20090316
Date Ended Current:

NAICS Information

Naics Code: 44411
Naics Description: HOME CENTERS

Handler Information

Date Received: 20140221
Facility Name: HOME DEPOT #HD6891
Classification: Large Quantity Generator

Date Received: 20090305
Facility Name: HOME DEPOT USA HD6891
Classification: Small Quantity Generator

Hazardous Waste Information

Waste Code: D006
Waste: CADMIUM

Waste Code: D007
Waste: CHROMIUM

Waste Code: D008
Waste: LEAD

Waste Code: D035
Waste: METHYL ETHYL KETONE

Waste Code: D005
Waste: BARIUM

Waste Code: D010

Map Key	Number of Records	Direction/ Distance mi	Elevation ft	Site	DB
Waste:				SELENIUM	
Waste Code:				D004	
Waste:				ARSENIC	
Waste Code:				D002	
Waste:				CORROSIVE WASTE	
Waste Code:				D016	
Waste:				2,4-D (2,4-DICHLOROPHENOXYACETIC ACID)	
Waste Code:				D009	
Waste:				MERCURY	
Waste Code:				D018	
Waste:				BENZENE	
Waste Code:				D001	
Waste:				IGNITABLE WASTE	

Violation/Evaluation Information

Evaluation Start Date: 20110811
Evaluation Agency: S
Evaluation Type Description: COMPLIANCE EVALUATION INSPECTION ON-SITE
Violation Short Description: Generators - Pre-transport
Violation Determined Date: 20110811
Actual Return to Compliance Date: 20110811
Violation Responsible Agency: S
Enforcement Action Date: 20110823
Enforcement Agency: S
Disposition Status Date: 20110916
Disposition Status: AS
Enforcement Type Description: WRITTEN INFORMAL
Proposed Penalty Amount:
Paid Amount:
Final Amount:

Evaluation Start Date: 20110811
Evaluation Agency: S
Evaluation Type Description: COMPLIANCE EVALUATION INSPECTION ON-SITE
Violation Short Description: Generators - Pre-transport
Violation Determined Date: 20110811
Actual Return to Compliance Date: 20110811
Violation Responsible Agency: S
Enforcement Action Date: 20110823
Enforcement Agency: S
Disposition Status Date: 20110916
Disposition Status: AS
Enforcement Type Description: WRITTEN INFORMAL
Proposed Penalty Amount:
Paid Amount:
Final Amount:

Evaluation Start Date: 20110811
Evaluation Agency: S
Evaluation Type Description: COMPLIANCE EVALUATION INSPECTION ON-SITE
Violation Short Description: Generators - Pre-transport
Violation Determined Date: 20110811
Actual Return to Compliance Date: 20110811

<i>Map Key</i>	<i>Number of Records</i>	<i>Direction/ Distance mi</i>	<i>Elevation ft</i>	<i>Site</i>	<i>DB</i>
<i>Violation Responsible Agency:</i>		S			
<i>Enforcement Action Date:</i>		20110823			
<i>Enforcement Agency:</i>		S			
<i>Disposition Status Date:</i>		20110916			
<i>Disposition Status:</i>		AS			
<i>Enforcement Type Description:</i>		WRITTEN INFORMAL			
<i>Proposed Penalty Amount:</i>					
<i>Paid Amount:</i>					
<i>Final Amount:</i>					
<i>Evaluation Start Date:</i>		20110811			
<i>Evaluation Agency:</i>		S			
<i>Evaluation Type Description:</i>		COMPLIANCE EVALUATION INSPECTION ON-SITE			
<i>Violation Short Description:</i>		State Statute or Regulation			
<i>Violation Determined Date:</i>		20110811			
<i>Actual Return to Compliance Date:</i>		20110906			
<i>Violation Responsible Agency:</i>		S			
<i>Enforcement Action Date:</i>		20110823			
<i>Enforcement Agency:</i>		S			
<i>Disposition Status Date:</i>		20110916			
<i>Disposition Status:</i>		AS			
<i>Enforcement Type Description:</i>		WRITTEN INFORMAL			
<i>Proposed Penalty Amount:</i>					
<i>Paid Amount:</i>					
<i>Final Amount:</i>					
<i>Evaluation Start Date:</i>		20110811			
<i>Evaluation Agency:</i>		S			
<i>Evaluation Type Description:</i>		COMPLIANCE EVALUATION INSPECTION ON-SITE			
<i>Violation Short Description:</i>		Universal Waste - Small Quantity Handlers			
<i>Violation Determined Date:</i>		20110811			
<i>Actual Return to Compliance Date:</i>		20110811			
<i>Violation Responsible Agency:</i>		S			
<i>Enforcement Action Date:</i>		20110823			
<i>Enforcement Agency:</i>		S			
<i>Disposition Status Date:</i>		20110916			
<i>Disposition Status:</i>		AS			
<i>Enforcement Type Description:</i>		WRITTEN INFORMAL			
<i>Proposed Penalty Amount:</i>					
<i>Paid Amount:</i>					
<i>Final Amount:</i>					
<i>Evaluation Start Date:</i>		20110811			
<i>Evaluation Agency:</i>		S			
<i>Evaluation Type Description:</i>		COMPLIANCE EVALUATION INSPECTION ON-SITE			
<i>Violation Short Description:</i>		Universal Waste - Small Quantity Handlers			
<i>Violation Determined Date:</i>		20110811			
<i>Actual Return to Compliance Date:</i>		20110811			
<i>Violation Responsible Agency:</i>		S			
<i>Enforcement Action Date:</i>		20110823			
<i>Enforcement Agency:</i>		S			
<i>Disposition Status Date:</i>		20110916			
<i>Disposition Status:</i>		AS			
<i>Enforcement Type Description:</i>		WRITTEN INFORMAL			
<i>Proposed Penalty Amount:</i>					
<i>Paid Amount:</i>					
<i>Final Amount:</i>					
<i>Evaluation Start Date:</i>		20110811			
<i>Evaluation Agency:</i>		S			

<i>Map Key</i>	<i>Number of Records</i>	<i>Direction/ Distance mi</i>	<i>Elevation ft</i>	<i>Site</i>	<i>DB</i>
----------------	--------------------------	-------------------------------	---------------------	-------------	-----------

Evaluation Type Description: COMPLIANCE EVALUATION INSPECTION ON-SITE
Violation Short Description: Universal Waste - Small Quantity Handlers
Violation Determined Date: 20110811
Actual Return to Compliance Date: 20110811
Violation Responsible Agency: S
Enforcement Action Date: 20110823
Enforcement Agency: S
Disposition Status Date: 20110916
Disposition Status: AS
Enforcement Type Description: WRITTEN INFORMAL
Proposed Penalty Amount:
Paid Amount:
Final Amount:

Evaluation Start Date: 20110811
Evaluation Agency: S
Evaluation Type Description: COMPLIANCE EVALUATION INSPECTION ON-SITE
Violation Short Description: Universal Waste - Small Quantity Handlers
Violation Determined Date: 20110811
Actual Return to Compliance Date: 20110906
Violation Responsible Agency: S
Enforcement Action Date: 20110823
Enforcement Agency: S
Disposition Status Date: 20110916
Disposition Status: AS
Enforcement Type Description: WRITTEN INFORMAL
Proposed Penalty Amount:
Paid Amount:
Final Amount:

34	1 of 1	SSW/0.12	10.32	BORDEN REALTY CORP 355 EXTERIOR STREET Bronx NY 10451	E DESIGNATION
--------------------	--------	----------	-------	--	--------------------------

Borough: BX
Block: 2349
Tax Lot: 46
Community District: 201
Census Tract: 63
Census Block: 2021
School District: 7
City Council District: 8
Fire Company: L017
Police Precinct: 40
Zoning District 1: R7-2
Zoning District 2:
Zoning District 3:
Zoning District 4:
Commercial Overlay 1: C2-4
Commercial Overlay 2:
Special Purpose District 1: HRW
Special Purpose District 2:
Limited Height District:
All Components 1: C2-4/R7-2/HRW
All Components 2:
Split Boundary Indicator: N
Building Class: E1
Land Use Category: 6
Land Use Desc:

Map Key	Number of Records	Direction/ Distance mi	Elevation ft	Site	DB
Number of Easements:	0				
Type of Ownership Code:					
Owner Type Desc:					
Owner Name:		BORDEN REALTY CORP			
Lot Area:	29200				
Total Building Floor Area:	31850				
Commercial Floor Area:	31850				
Residential Floor Area:	0				
Office Floor Area:	4250				
Retail Floor Area:	0				
Garage Floor Area:	0				
Storage Floor Area:	27600				
Factory Floor Area:	0				
Other Floor Area:	0				
Total Building Source Code:	7				
Total Building Source Desc:	Department of Finance's Mass Appraisal System				
Number of Buildings:	1				
Number of Floors:	1				
Residential Units:	0				
Residential/Non-Res Units:	1				
Lot Frontage:	105.66				
Lot Depth:	274.81				
Building Frontage:	100.44				
Building Depth:	274.81				
Extension Desc:					
Extension Code:					
Proximity Code:	1				
Proximity Desc:	Detached				
Irregular Lot Code:	Y				
Lot Type:	5				
Lot Type Desc:	Inside - A tax lot which is not an assemblage, waterfront, corner, through, interior, island, alley or submerged lot.				
Basement Type/Grade:	0				
Basement Type/Grade Desc:	None/No Basement				
Land Assessed Value:	111600				
Total Assessed Value:	1479150				
Land Exempt Value:	0				
Total Exempt Value:	0				
Year Built:	1962				
Year Built Code:					
Year Altered 1:	0				
Year Altered 2:	0				
Historic District Name:					
Landmark Name:					
Built Floor Area Ratio:	1.09				
Max Allowable Res FAR:	3.44				
Max Allow Commer FAR:	0				
Max Allowable Facility FAR:	6.5				
Boro, Tax Block & Lot (BBL):	2023490046				
Condominium Number:	0				
Census Tract 2:	63				
X Coordinate:					
Y Coordinate:					
Zone Map #:	6a				
Zoning Map Code:					
Sanborn Map #:	209N054				
Tax Map #:	20903				
E-Designation Number:	E-227				
Apportionment BBL:	2023490146				
Apportionment Date:	1/29/1993				

<i>Map Key</i>	<i>Number of Records</i>	<i>Direction/ Distance mi</i>	<i>Elevation ft</i>	<i>Site</i>	<i>DB</i>
Pluto - Base Map Indicator:	1				
Version Number:	14v1				
CEQR Number:	08DCP071X				
Effective Date:	6/30/2009				
ULURP Number:	090303ZMX				

--- Details ---

Description: Air Quality - #2 Fuel Oil or #4 Fuel Oil or Natural Gas for HVAC systems
+ Description: Exhaust stack location limitations
+ Description: Hazardous Materials* Phase I and Phase II Testing Protocol
+ Description: Window Wall Attenuation & Alternate Ventilation

[35](#) 1 of 2 **SSW/0.12** **10.46** **VERIZON NEW YORK INC (NY90596)** **TANKS**
325 EXTERIOR STREET
BRONX NY 10451

Site ID:	24902	Expiration Date:	2019-02-16
Site Status:	Active	NYSDEC Region:	2
Site Type:	Utility (Other than Municipal)	COUNTY:	Bronx
Program No:	2-602947	UTM X:	590155.36234
Program Type:	Petroleum Bulk Storage Program	UTM Y:	4518780.75321

[35](#) 2 of 2 **SSW/0.12** **10.46** **VERIZON BUILDING** **NY SPILLS**
325 EXTERIOR STREET
BRONX NY

Site ID:	358298	Water Body:	
Spill NO:	0512042	Rem Phase:	0
Spill Date:	1/19/2006	Lead DEC:	rmpiper
Program Type:	ER	Reported By:	Other
DER Facility ID:	308314	Refer To:	
Contr Facility:	Other	CAC Date:	
UST Trust:	No	Update Date:	2/21/2007
Class:	C4	Source:	Gasoline Station or other PBS Facility
Create Date:	1/19/2006	Penalty:	No
Close Date:	2/21/2007	SWIS Code:	0301
Rcvd Dt:	1/19/2006	DECREG:	2
Inspection Date:		CID:	444
Program Facility:	VERIZON BUILDING	Meets Std:	No
County:	Bronx	After Hours:	Yes

Caller Remarks: found soil sample in groundwater defective:
Remarks: 3/17/06- DEC Piper reviewed tank closure report. As per analytical, GW has 4760 ppb of MtBE and 8 ppb of Toluene. All other constituents, SVOC and VOC, non- detect. Subsurface investigation warranted. Site abuts Harlem River. Referred to remediation.

7/11/06- DEC Piper received subsurface investigation report to delineate gw contamination. Five borings were completed on property. All locations revealed contamination below TAGMs.

2/20/07- DEC Piper reviewed report dated Jan 29, 2007, As per report, No VOC's or SVOC's above Tagm. This case is closed. See E-docs if warranted./

Spill Information

Spiller Information

Spiller Name: JEFF BOHLEN

Map Key	Number of Records	Direction/ Distance mi	Elevation ft	Site	DB
Spiller Company:		VERIZON BUILDING			
Spiller Address:		325 EXTERIOR STREET			
Spiller City:		BRONX			
Spiller State:		NY			
Spiller Zip:					
Contact Name:		JEFF BOHLEN			
Contact Phone:		(631) 471-1500			
Contact Ext.:					

Material Information

Site ID:	358298
Spill Number:	0512042
OP Unit ID:	1115548
OU:	01
Material ID:	2105622
Material Code:	0009
Material NA:	gasoline
CAS NO:	
Material FA:	Petroleum
Quantity:	
Units:	G
Recovered:	0
Med Soil:	False
Med Air:	False
Med In Air:	False
Med GW:	True
Med SW:	False
Med Sewer:	False
Med Surf:	False
Med Subway:	False
Med Utility:	False
Oxygenate:	No

36	1 of 1	SE/0.12	38.82	AREC 9, LLC 391 GRAND CONCOURSE Bronx NY 10451	E DESIGNATION
--------------------	--------	---------	-------	--	------------------

Borough:	BX
Block:	2345
Tax Lot:	22
Community District:	201
Census Tract:	63
Census Block:	2036
School District:	7
City Council District:	8
Fire Company:	L017
Police Precinct:	40
Zoning District 1:	C6-2A
Zoning District 2:	
Zoning District 3:	
Zoning District 4:	
Commercial Overlay 1:	
Commercial Overlay 2:	
Special Purpose District 1:	
Special Purpose District 2:	
Limited Height District:	
All Components 1:	C6-2A
All Components 2:	

Map Key	Number of Records	Direction/ Distance mi	Elevation ft	Site	DB
Split Boundary Indicator:		N			
Building Class:		E7			
Land Use Category:		6			
Land Use Desc:					
Number of Easements:		0			
Type of Ownership Code:					
Owner Type Desc:					
Owner Name:		AREC 9, LLC			
Lot Area:		16261			
Total Building Floor Area:		60200			
Commercial Floor Area:		60200			
Residential Floor Area:		0			
Office Floor Area:		0			
Retail Floor Area:		0			
Garage Floor Area:		0			
Storage Floor Area:		60200			
Factory Floor Area:		0			
Other Floor Area:		0			
Total Building Source Code:		7			
Total Building Source Desc:		Department of Finance's Mass Appraisal System			
Number of Buildings:		1			
Number of Floors:		4			
Residential Units:		0			
Residential/Non-Res Units:		1			
Lot Frontage:		100.08			
Lot Depth:		163.58			
Building Frontage:		100			
Building Depth:		153			
Extension Desc:					
Extension Code:					
Proximity Code:		0			
Proximity Desc:		Not Available			
Irregular Lot Code:		Y			
Lot Type:		5			
Lot Type Desc:		Inside - A tax lot which is not an assemblage, waterfront, corner, through, interior, island, alley or submerged lot.			
Basement Type/Grade:		5			
Basement Type/Grade Desc:		Unknown			
Land Assessed Value:		146250			
Total Assessed Value:		2570400			
Land Exempt Value:		0			
Total Exempt Value:		0			
Year Built:		1928			
Year Built Code:					
Year Altered 1:		2008			
Year Altered 2:		2008			
Historic District Name:					
Landmark Name:					
Built Floor Area Ratio:		3.7			
Max Allowable Res FAR:		6.02			
Max Allow Commer FAR:		6			
Max Allowable Facility FAR:		6.5			
Boro,Tax Block& Lot (BBL):		2023450022			
Condominium Number:		0			
Census Tract 2:		63			
X Coordinate:		1003939			
Y Coordinate:		236640			
Zone Map #:		6a			
Zoning Map Code:					
Sanborn Map #:		209N054			

Map Key	Number of Records	Direction/ Distance mi	Elevation ft	Site	DB
Tax Map #:		20903			
E-Designation Number:		E-227			
Apportionment BBL:		0			
Apportionment Date:					
Pluto - Base Map Indicator:		1			
Version Number:		14v1			
CEQR Number:		08DCP071X			
Effective Date:		6/30/2009			
ULURP Number:		090303ZMX			

--- Details ---

Description: Window Wall Attenuation & Alternate Ventilation
 +
Description: Air Quality - #2 Fuel Oil or #4 Fuel Oil or Natural Gas for HVAC systems
 +
Description: Exhaust stack location limitations
 +
Description: Hazardous Materials* Phase I and Phase II Testing Protocol

37	1 of 1	N/0.12	6.07	NYS DOT - CONTRACT D253704 ADJACENT TO 725 EXTERIOR ST BENEATH RAMP A BRONX NY 10451	RCRA NON GEN
--------------------	--------	--------	------	--	----------------------------------

EPA Handler ID: NYD986966687
Current Site Name: NYS DOT - CONTRACT D253704
Generator Status Universe: No Report
Land Type: State
Activity Location: NY
TSD Activity: N
Mixed Waste Generator: N
Importer Activity: N
Transporter Activity: N
Transfer Facility: N
Recycler Activity: N
Onsite Burner Exemption: N
Furnace Exemption: N
Underground Inject Activity: N
Rece Waste From Off Site: N
Used Oil Transporter:
Used Oil Transfer Facility:
Used Oil Processor:
Used Oil Refiner:
Used Oil Burner:
Used Oil Market Burner:
Used Oil Spec Marketer:
Mailing Address: 47-40, 21ST ST, , LONG ISLAND CITY, NY, 11101, US
Contact Name: JOHN MORAVEK
Contact Address: 47-40, 21ST ST, , LONG ISLAND CITY, NY, 11101, US
Contact Email:
Location Street 2: BENEATH RAMP A

Owner/Operator Information

Owner/Operator Indicator: CO
Owner/Operator Name: NYS DOT
Owner/Operator Address: 47-40 21ST ST LONG ISLAND CITY NY US 11101
Owner/Operator Phone: 7184824801
Owner/Operator Type: S
Date Became Current:

Map Key	Number of Records	Direction/ Distance mi	Elevation ft	Site	DB
----------------	--------------------------	-----------------------------------	-------------------------	-------------	-----------

Date Ended Current:

Owner/Operator Indicator: CP
Owner/Operator Name: NYSDOT
Owner/Operator Address: 47-40 21ST ST LONG ISLAND CITY NY US 11101
Owner/Operator Phone: 7184824801
Owner/Operator Type: S
Date Became Current:
Date Ended Current:

Owner/Operator Indicator: CO
Owner/Operator Name: NYSDOT
Owner/Operator Address: 47-40 21ST ST LONG ISLAND CITY NY 11101
Owner/Operator Phone: 7184824801
Owner/Operator Type: S
Date Became Current:
Date Ended Current:

NAICS Information

Naics Code: 92119
Naics Description: OTHER GENERAL GOVERNMENT SUPPORT

Handler Information

Date Received: 20060101
Facility Name: NYSDOT - CONTRACT D253704
Date Received: 20070101
Facility Name: NYSDOT - CONTRACT D253704
Date Received: 19910808
Facility Name: NYSDOT - CONTRACT D253704
Date Received: 19920227
Facility Name: NYS DOT
Classification: Large Quantity Generator

Hazardous Waste Information

Waste Code: D000
Waste: DESCRIPTION

Waste Code: D008
Waste: LEAD

Violation/Evaluation Information

Evaluation Start Date: 19930617
Evaluation Agency: S
Evaluation Type Description: COMPLIANCE EVALUATION INSPECTION ON-SITE
Violation Short Description:
Violation Determined Date:
Actual Return to Compliance Date:
Violation Responsible Agency:
Enforcement Action Date:
Enforcement Agency:
Disposition Status Date:
Disposition Status:
Enforcement Type Description:
Proposed Penalty Amount:
Paid Amount:
Final Amount:

Map Key	Number of Records	Direction/ Distance mi	Elevation ft	Site	DB
---------	-------------------	---------------------------	-----------------	------	----

38	1 of 9	NNE/0.13	10.12	SPARTAN PETROLEUM/ MOBIL STATION 99 EAST 149TH ST BRONX NY	LEAKING TANKS
--------------------	--------	----------	-------	--	---------------

Site ID:	268763	DECREG:	2
Spill NO:	9909670	Lead DEC:	jamaison
SWIS Code:	0301	Source:	Gasoline Station or other PBS Facility
DER Fac ID:	218930	Penalty:	No
Program Type:	ER	CID:	252
Contr Facility:	Tank Test Failure	Meets Std:	No
UST Trust:	Yes	Water Body:	
Class:	B3	Rem Phase:	0
Spill Date:	11/9/1999	Refer to:	NFA
Close Date:	11/13/2008	Reported By:	Tank Tester
Update Date:	11/13/2008	After Hours:	No
CAC Date:	2/11/2004	County:	Bronx
Create Date:	11/9/1999	Inspection Date:	
Rcvd Dt:	11/9/1999		

Caller Remarks: WILL REPAIR AND RE-TEST AS OF TOMMOROW'S DATE 11-10-99

Remarks: PBS 2-156590
1/20/04 File review (Foley):
Prior to divesting this site in March 1990, a site assessment was performed by Roux (hired by Mobil) which indicated elevated BTEX existed in both groundwater and soil, but no free product was found. Upon transfer of property(8/90), the new owner began to install new USTs. During tank replacement, 875 tons of contaminated soil was removed and disposed of. During construction, two upgradient wells were destroyed. Three downgradient wells remained intact. The two wells which were destroyed showed ND for BTEX during sampling.

In May 1991, there was an apparent vapor problem in the kiosk at the now active Amoco station. Amoco installed a venting system to alleviate the problem. Based on this, Mobil installed two borings and one well in the vicinity of the kiosk. The report indicated that the soils surrounding the kiosk did not contain very high levels of BTEX in soil. The monitoring well installed contained 0.01' of product. This well is upgradient of all former Mobil tank areas. Additional constuction at the site for a car wash has destroyed three downgradient wells. Thus, only one well remains on the property. However, upon completion of the construction, up to ten additional wells shall be installed at the site. Wells will be installed after construction is completed.

11/91 Eleven monitoring wells and a sparge point were installed.
12/9/91 MW-11 had 0.84' of product.
1/22/92 MW-11 had 0.21' of product.

2/20/92 MW-11 had 7.16' of product. A vac truck has been scheduled on a biweekly basis to extract LNAPL from MW-11.

3/92 LNAPL was detected in MW-11 (0.07-3.02'). Approx 70gal was extracted from MW-11 on 3/4, 3/13, 3/16 using vac truck. Trace amounts of LNAPL were hand-bailed from MW-11 on 3/18 & 3/27. Water sample from car wash well was collected by Tyree, analyzed by Method 602, and returned ND.

4/92 MW-11 had 0.08-0.18' of LNAPL and approx 2.5gal LNAPL bailed.

6/8/92 An EZY Skimmer was installed in MW-11.

7/92-6/93 No LNAPL was detected in any wells.

1/94-3/94 MW-10 had 0.28' product. MW-11 had 0.01' product.

5/94 MW-11 had trace amount of product.

Map Key	Number of Records	Direction/ Distance mi	Elevation ft	Site	DB
				7/11/94 SVE started. DTW 16' bgs. 6 combination SVE/AS points. Will sample all MWs before sparge system started.	
				2/8/95 0.01' product in BD-1. BTEX from ND(MW-1) to 30,000ppb(MW-5).	
				10/27/99 Cross Deegan Realty notified by station operator of possible inventory loss. Alvin Petroleum exposed portions of system over next two weeks. No system leaks were detected.	
				11/9/99 Alvin Petro. requests a tightness test be performed. Crompco detected a leak in one of the four tanks and reported the failure.	
				11/10/99 Alvin Petro. exposed and removed remote fill box on the tank that failed test. A coupling that connects the piping to the overflow box was found cracked. The coupling was replaced and system retested tight.	
				11/16/99 Crompco retested system with FDNY and passed.	
				11/22/99 Impact Environmental performed a limited subsurface investigation of soil adjacent to coupling and concluded that gasoline had impacted soil/GW. Report states that current owner only intends on addressing contamination from 10/99 spill and not the 1992 spill.	
				10/31/00 Three wells sampled and gauged. SVE system removed from service. ORC socks in wells MW-1 and MW-5. BTEX from 15ppb(MW-12) to 868ppb(MW-1). MTBE from 31ppb(MW-11) to 49,000ppb(MW-1).	
				2/5/01 Seven wells sampled. BTEX from ND(MW-12) to 240ppb(MW-1). MTBE from <1ppb(MW-12) to 64,000ppb(MW-7).	
				4/26/01 Seven wells sampled. MTBE has increased in monitoring wells hydraulically downgradient from the current dispenser island and USTs. MTBE ranged from 14ppb(MW-11) to 920,000ppb(MW-10). BTEX ranged from 12.8ppb(MW-11) to 6,080ppb(MW-10).	
				10/23/01 Eight wells sampled. BTEX from 14ppb(MW-6) to 4,750ppb(MW-10). MTBE from 18ppb(MW-11) to 270,000ppb(MW-10).	
				1/17/02 Eight wells sampled. BTEX from ND(MW-5) to 1,794ppb(MW-10). M	

Spill Information

Spiller Information

Spiller Name: HANK ALPERT
Spiller Company: SPARTAN PETROLEUM
Spiller Address: 3333 NEW HYDE PARK ROAD
Spiller City: NEW HYDE PARK
Spiller State: NY
Spiller Zip: 11042-
Contact Name: JAY SEMMELMACHER
Contact Phone: (516) 295-3400
Contact Ext.:

Material Information

Site ID: 268763
Spill Number: 9909670
OP Unit ID: 1084425
OU: 01
Material ID: 2106716
Material Code: 1213A
Material NA: MTBE (methyl-tert-butyl ether)
CAS NO: 01634044
Material FA: Hazardous Material

<i>Map Key</i>	<i>Number of Records</i>	<i>Direction/ Distance mi</i>	<i>Elevation ft</i>	<i>Site</i>	<i>DB</i>
----------------	--------------------------	-------------------------------	---------------------	-------------	-----------

Quantity:

Units:

Recovered:

Med Soil:	False
Med Air:	False
Med In Air:	False
Med GW:	False
Med SW:	False
Med Sewer:	False
Med Surf:	False
Med Subway:	False
Med Utility:	False
Oxygenate:	Yes

Material Information

Site ID:	268763
Spill Number:	9909670
OP Unit ID:	1084425
OU:	01
Material ID:	298747
Material Code:	0009
Material NA:	gasoline
CAS NO:	
Material FA:	Petroleum
Quantity:	0
Units:	G
Recovered:	0
Med Soil:	True
Med Air:	False
Med In Air:	False
Med GW:	False
Med SW:	False
Med Sewer:	False
Med Surf:	False
Med Subway:	False
Med Utility:	False
Oxygenate:	Yes

Tank Test Information

Spill Number:	9909670
Spill Tank ID:	1547826
Site ID:	268763
Tank Number:	
Tank Size:	4000
Material:	1213A
EPA UST:	0
UST:	0
Cause:	
Source:	
Test Method:	20
Leak Rate:	0
Gross FailL	
Modified By:	Spills
Last Modify:	01-OCT-04
Test Method:	USTest 2000/P/LL plus USTest 2000/U

Map Key	Number of Records	Direction/ Distance mi	Elevation ft	Site	DB
38	2 of 9	NNE/0.13	10.12	MOBIL 99 EAST 149TH ST BRONX NY	LEAKING TANKS

Site ID:	268761	DECREG:	2
Spill NO:	8905353	Lead DEC:	KMFOLEY
SWIS Code:	0301	Source:	Commercial/Industrial
DER Fac ID:	218930	Penalty:	No
Program Type:	ER	CID:	
Contr Facility:	Tank Test Failure	Meets Std:	No
UST Trust:	Yes	Water Body:	
Class:	A3	Rem Phase:	0
Spill Date:	8/30/1989	Refer to:	
Close Date:	3/4/2003	Reported By:	Tank Tester
Update Date:	6/1/2004	After Hours:	No
CAC Date:		County:	Bronx
Create Date:	9/1/1989	Inspection Date:	
Rcvd Dt:	8/30/1989		
Caller Remarks:	4K TANK FAILED PETRO-TITE. L R = 1 GAL / 30 MIN.		

CLOSED DUE TO LACK OF ANY RECENT INFO - DOES NOT MEET ANY CLEANUP REQUIREMENTS.

Remarks:

Prior to Sept, 2004 data translation this spill Lead_DEC Field was "K FOLEY"
 3/04/2003 - Closed Due To The Nature / Extent Of The Spill Report 1/2/03 Reassigned From Sigona To Foley. Investigation Being Performed By Spartan Amoco Under Spill #9909670. Open Mobil #9208906. 3/3/04 As Per The Closure Request Report Submitted For Mobil By Gsc, Spill #8905353 Initiated A Subsurface Investigation Conducted From 12/11/89-1/10/90 Which Included Installation Of 5 Mws (Mw-1A Thru Mw-5A). Vocs Were Above Groundwater Standards. This Was Summarized In The February 1990 Roux Subsurface Evaluation Report. Mw-1A Through Mw-5A Were Destroyed (4/90-11/91) Due To Construction Activities Conducted By Amoco. Five 4000Gal Gas Usts, One 550Gal Waste Oil Ust, And One 550Gal Fuel Oil Ust And Piping Were Removed From Site. A Subsurface Investigation Conducted In April 1991 Included Installation Of Two Soil Borings And One Monitoring Well (Mw-6). Results Were Summarized In 6/91 Roux Supplemental Subsurface Investigation Report. A Subsurface Investigation Conducted In November 1991 Included Installation Of 11 Monitoring Wells (Mw-1 Through Mw-5 And Mw-7 Through Mw-12) And One Air Sparge Well (Sp-1). Results Were Summarized In A Gti Report. Spill #9208906 Was Issued To The Site On 11/2/92 As A Result Of Contaminated Soil Observed During Amoco Site Construction Activities.

Spill Information

Spiller Information

Spiller Name:
Spiller Company: EXXON MOBIL
Spiller Address: 99 E 149TH ST
Spiller City: BRONX
Spiller State: ZZ
Spiller Zip:
Contact Name:
Contact Phone:
Contact Ext.:

Material Information

Site ID: 268761
Spill Number: 8905353
OP Unit ID: 933011

Map Key	Number of Records	Direction/ Distance mi	Elevation ft	Site	DB
OU:			01		
Material ID:			445790		
Material Code:			0009		
Material NA:			gasoline		
CAS NO:					
Material FA:			Petroleum		
Quantity:			-1		
Units:			L		
Recovered:			0		
Med Soil:			False		
Med Air:			False		
Med In Air:			False		
Med GW:			True		
Med SW:			False		
Med Sewer:			False		
Med Surf:			False		
Med Subway:			False		
Med Utility:			False		
Oxygenate:			No		

Tank Test Information

Spill Number:	8905353
Spill Tank ID:	1535936
Site ID:	268761
Tank Number:	
Tank Size:	0
Material:	0009
EPA UST:	0
UST:	0
Cause:	
Source:	
Test Method:	00
Leak Rate:	0
Gross FailL	
Modified By:	Spills
Last Modify:	01-OCT-04
Test Method:	Unknown

38	3 of 9	NNE/0.13	10.12	BP WEST COAST PRODUCTS #13990 99 E 149TH ST BRONX NY 10451	RCRA GEN
--------------------	--------	-----------------	--------------	---	-----------------

EPA Handler ID:	NYD986987899
Current Site Name:	BP WEST COAST PRODUCTS #13990
Generator Status Universe:	Conditionally Exempt Small Quantity Generator
Land Type:	Private
Activity Location:	NY
TSD Activity:	N
Mixed Waste Generator:	N
Importer Activity:	N
Transporter Activity:	N
Transfer Facility:	N
Recycler Activity:	N
Onsite Burner Exemption:	N
Furnace Exemption:	N
Underground Inject Activity:	N
Rece Waste From Off Site:	N

<i>Map Key</i>	<i>Number of Records</i>	<i>Direction/ Distance mi</i>	<i>Elevation ft</i>	<i>Site</i>	<i>DB</i>
----------------	--------------------------	-------------------------------	---------------------	-------------	-----------

Used Oil Transporter:
Used Oil Transfer Facility:
Used Oil Processor:
Used Oil Refiner:
Used Oil Burner:
Used Oil Market Burner:
Used Oil Spec Marketer:

Mailing Address: PO BOX 80249, , RANCHO SANTA MARGARITA, CA, 92688, US
Contact Name: MARK OKAMOTO
Contact Address: PO BOX 6038, , ARTESIA, CA, 90702, US
Contact Email: MARK.OKAMOTO@BP.COM
Location Street 2:

Owner/Operator Information

Owner/Operator Indicator: CO
Owner/Operator Name: RIVER DEEGAN REALTY
Owner/Operator Address: 1158 BROADWAY HEWLETT NY US 11557
Owner/Operator Phone: 5162953400
Owner/Operator Type: P
Date Became Current:
Date Ended Current:

Owner/Operator Indicator: CP
Owner/Operator Name: RIVER DEEGAN REALTY
Owner/Operator Address: 1158 BROADWAY HEWLETT NY US 11557
Owner/Operator Phone: 5162953400
Owner/Operator Type: P
Date Became Current:
Date Ended Current:

Owner/Operator Indicator: CO
Owner/Operator Name: RIVER DEEGAN REALTY
Owner/Operator Address: 1158 BROADWAY HEWLETT NY 11557
Owner/Operator Phone: 5162953400
Owner/Operator Type: P
Date Became Current:
Date Ended Current:

Owner/Operator Indicator: CO
Owner/Operator Name: BP WEST COAST PRODUCTS
Owner/Operator Address: PO BOX 6138 ARTESIA CA US 90702
Owner/Operator Phone: 7146703928
Owner/Operator Type: P
Date Became Current: 19701113
Date Ended Current:

Owner/Operator Indicator: CP
Owner/Operator Name: BP WEST COAST PRODUCTS
Owner/Operator Address: US
Owner/Operator Phone:
Owner/Operator Type: P
Date Became Current: 19701113
Date Ended Current:

NAICS Information

Naics Code: 44711
Naics Description: GASOLINE STATIONS WITH CONVENIENCE STORES

Handler Information

Map Key	Number of Records	Direction/ Distance mi	Elevation ft	Site	DB
---------	-------------------	---------------------------	-----------------	------	----

Date Received: 19990708
Facility Name: RIVER GAS CORP
Date Received: 20060101
Facility Name: RIVER GAS CORP
Date Received: 20070101
Facility Name: RIVER GAS CORP
Date Received: 19911213
Facility Name: RIVER GAS CORP
Classification: Large Quantity Generator

Date Received: 20111012
Facility Name: BP WEST COAST PRODUCTS #13990
Classification: Conditionally Exempt Small Quantity

Hazardous Waste Information

Waste Code: D018
Waste: BENZENE

Waste Code: D000
Waste: DESCRIPTION

Waste Code: D008
Waste: LEAD

Waste Code: D001
Waste: IGNITABLE WASTE

Violation/Evaluation Information

38	4 of 9	NNE/0.13	10.12	AMOCO 99 EAST 149TH ST BRONX NY	NY SPILLS
--------------------	--------	----------	-------	---------------------------------------	-----------

Site ID: 268760 Spill NO: 0307681 Spill Date: 10/21/2003 Program Type: ER DER Facility ID: 218930 Contr Facility: Unknown UST Trust: No Class: C4 Create Date: 10/21/2003 Close Date: 12/10/2003 Rcvd Dt: 10/21/2003 Inspection Date: Program Facility: AMOCO County: Bronx Caller Remarks: Ground water samples taken at above location reveal contamination.	Water Body: Rem Phase: 0 Lead DEC: KMFOLEY Reported By: Other Refer To: CAC Date: Update Date: 6/1/2004 Source: Gasoline Station or other PBS Facility Penalty: No SWIS Code: 0301 DECREG: 2 CID: 281 Meets Std: No After Hours: No
---	--

Remarks: No further information available at time of call.
 Prior to Sept, 2004 data translation this spill Lead_DEC Field was "K FOLEY"
 10/21/03 TJD @duty desk

 Soil contamination letter sent to Amoco.

Map Key	Number of Records	Direction/ Distance mi	Elevation ft	Site	DB
----------------	--------------------------	-----------------------------------	-------------------------	-------------	-----------

11/7/03 CALL FROM IMPACT ENV. //REQUESTING INFO//

11/18/03 Received CAP, 3rd Quarter 2003 monitoring report, and tank test results(pass).

11/21/03 transferred from tiple to vought

12/10/03 Reassigned from Vought to Foley. To be investigated and remediated under spill #9909670.(KMF)

Spill Information

Spiller Information

Spiller Name:
Spiller Company: SPARTAN PETROLEUM & MOBIL
Spiller Address:
Spiller City:
Spiller State: ZZ
Spiller Zip:
Contact Name: IMPACT ENVIROMENTAL
Contact Phone: (631) 269-8800
Contact Ext.:

Material Information

Site ID: 268760
Spill Number: 0307681
OP Unit ID: 874077
OU: 01
Material ID: 501206
Material Code: 0009
Material NA: gasoline
CAS NO:
Material FA: Petroleum
Quantity: 0
Units: G
Recovered: 0
Med Soil: False
Med Air: False
Med In Air: False
Med GW: True
Med SW: False
Med Sewer: False
Med Surf: False
Med Subway: False
Med Utility: False
Oxygenate: No

Material Information

Site ID: 268760
Spill Number: 0307681
OP Unit ID: 874077
OU: 01
Material ID: 501207
Material Code: 0066A
Material NA: unknown petroleum
CAS NO:
Material FA: Petroleum

Map Key	Number of Records	Direction/ Distance mi	Elevation ft	Site	DB
Quantity:		0			
Units:		G			
Recovered:		0			
Med Soil:		False			
Med Air:		False			
Med In Air:		False			
Med GW:		True			
Med SW:		False			
Med Sewer:		False			
Med Surf:		False			
Med Subway:		False			
Med Utility:		False			
Oxygenate:		No			

[38](#)

5 of 9

NNE/0.13

10.12

MANHATTAN WEST 09 DOS -DDC
99 EAST 149TH ST
BRONX NY

NY SPILLS

Site ID:	98782	Water Body:	
Spill NO:	9513870	Rem Phase:	0
Spill Date:	1/31/1996	Lead DEC:	ADZHITOM
Program Type:	ER	Reported By:	Other
DER Facility ID:	218930	Refer To:	NFA
Contr Facility:	Other	CAC Date:	
UST Trust:	No	Update Date:	10/13/2011
Class:	C3	Source:	Unknown
Create Date:	1/31/1996	Penalty:	No
Close Date:	10/13/2011	SWIS Code:	0301
Rcvd Dt:	1/31/1996	DECREG:	2
Inspection Date:		CID:	252
Program Facility:	MANHATTAN WEST 09 DOS -DDC	Meets Std:	No
County:	Bronx	After Hours:	No
Caller Remarks:	under ground tanks with unk petroleum or waste oil have		

Remarks:

caused soil to be contaminated-still under investigation
Prior to Sept, 2004 data translation this spill Lead_DEC Field was "KOLLEENY"

LiRo installed and is currently operating a multi-phase extraction system to address soil and groundwater contamination and recover free product. Product in some wells may be from off-site source (?), there's a nearby gas station and it's possible that some product in wells at the gas station may be coming from Manhattan 9. See Kerry Foley for details.

Kolleeny approved boring locations for LiRo's semi-annual soil monitoring on October 26, 2004.

This site transferred from Kolleeny to A. Zhitomirsky on 4/15/05. - JK

4/20/2005 AZ reviewed a Monitoring Report for the remedial system dated January 28, 2005. The site was formerly managed by Jonathan Kolleeny (NYSDEC). The report presents remedial system performance monitoring data. The report states that based on the site monitoring data, the MPE system is effectively treating contamination. Induced vacuum measurements from monitoring wells MW-3, MW-4 and MW-14 were observed to be below desirable levels. Vacuum should be increased in these wells. LiRo has proposed to shut down extraction wells EW-1, EW-3 and EW-5 since analytical data indicate that no apparent VOC contamination persists in that portion of the site. The Department concurred with this proposal.AZ

6-7-2005 AZ reviewed a Monitoring Report received on May 3, 2005. The report presented remedial system performance and groundwater monitoring data. The report stated that based on the site monitoring data, the MPE system is effectively treating contamination. In the report LiRo proposed to shut down extraction wells EW-1 through EW-6, EW-13 and EW-14, since soil and groundwater data

Map Key	Number of Records	Direction/ Distance mi	Elevation ft	Site	DB
----------------	--------------------------	-----------------------------------	-------------------------	-------------	-----------

indicate that no apparent VOC contamination persists away from the Gerard Avenue sidewalk portion of the site. The Department concurred with shutting down EW-1, EW-2, EW-3, and EW-13. The other extraction wells should continue to operate to address the remaining soil and groundwater contamination. However, the induced vacuum measurements from monitoring wells along Gerard Avenue were observed to be below desirable levels. The vacuum in nearby extraction wells should be increased to improve the induced vacuum in these monitoring wells. AZ

8-22-2005 Reviewed a Monitoring Report dated July 29, 2005. The report presented remedial system performance and groundwater monitoring data. In the report LiRo proposed to modify the current groundwater sampling schedule. Also, LiRo recommended completing proposed soil borings LBR-9 and LBR-10 with shallow screens to allow them to serve as pressure monitoring points in order to better evaluate system performance. The Department concurred with these proposals. AZ

1-3-2006 Reviewed a Monitoring Report dated November 30, 2005. The report presents remedial system performance and groundwater monitoring data. The report states that elevated VOC concentrations persist in the area of PM-1. Naphthalene was also observed to exceed NYSDEC guidance value at PM-1. Results of recent groundwater sampling indicate that MW-10 continue to exceed 100 ppb total VOCs. In the report LiRo proposes to shut down several extraction wells. The Department concurred with shutting down wells EW-4, EW-6 and EW-14. The remainder of extraction wells should continue to operate to address the remaining soil and groundwater contamination. AZ

4-10-2006 Reviewed a Monitoring Report dated February 27, 2006. LiRo recommended continued operation of extraction wells EW-8,9 and 10 to continue remediation of the soil contamination recently observed at LBR-9/PM-1. AZ

7/5/2006 Reviewed a Monitoring Report for the remedial system dated April 21, 2006. The site was formerly managed by Jonathan Kolleeny (NYSDEC). The report presents remedial system performance monitoring data. Groundwater samples were collected from monitoring wells MW-2, MW-6 and MW-10 on March 1, 2006. TVOCs in MW-6 is 139 ppb which is the highest number observed in this well

Spill Information

Spiller Information

Spiller Name: PETER CASLER
Spiller Company: NYC SANITATION DEPT
Spiller Address: 110 EAST 131ST ST
Spiller City: NY NY
Spiller State: NY
Spiller Zip:
Contact Name: PETER CASLER
Contact Phone: (212) 703-3700
Contact Ext.:

Material Information

Site ID: 98782
Spill Number: 9513870
OP Unit ID: 1028354
OU: 01
Material ID: 357575
Material Code: 0022
Material NA: waste oil/used oil
CAS NO:
Material FA: Petroleum
Quantity: 0
Units: G
Recovered: 0
Med Soil: True
Med Air: False

Map Key	Number of Records	Direction/ Distance mi	Elevation ft	Site	DB
Med In Air:		False			
Med GW:		False			
Med SW:		False			
Med Sewer:		False			
Med Surf:		False			
Med Subway:		False			
Med Utility:		False			
Oxygenate:		No			

Material Information

Site ID: 98782
Spill Number: 9513870
OP Unit ID: 1028354
OU: 01
Material ID: 2096795
Material Code: 1213A
Material NA: MTBE (methyl-tert-butyl ether)
CAS NO: 01634044
Material FA: Hazardous Material
Quantity:
Units:
Recovered:
Med Soil: False
Med Air: False
Med In Air: False
Med GW: False
Med SW: False
Med Sewer: False
Med Surf: False
Med Subway: False
Med Utility: False
Oxygenate: No

[38](#) 6 of 9 **NNE/0.13** 10.12 **AMOCO** **NY SPILLS**
99 EAST 149TH ST
BRONX NY

Site ID:	268762	Water Body:	
Spill NO:	9708729	Rem Phase:	0
Spill Date:	10/25/1997	Lead DEC:	MMMULQUE
Program Type:	ER	Reported By:	Citizen
DER Facility ID:	218930	Refer To:	
Contr Facility:	Deliberate	CAC Date:	
UST Trust:	No	Update Date:	1/30/2004
Class:	C4	Source:	Gasoline Station or other PBS Facility
Create Date:	10/25/1997	Penalty:	No
Close Date:	11/7/1997	SWIS Code:	0301
Rcvd Dt:	10/25/1997	DECREG:	2
Inspection Date:	10/30/1997	CID:	322
Program Facility:	AMOCO	Meets Std:	No
County:	Bronx	After Hours:	Yes
Caller Remarks:	CALLER STATES SOMEONE AT GAS STATION WAS DUMPING OIL INTO SEWER		
Remarks:	Prior to Sept, 2004 data translation this spill Lead_DEC Field was "MULQUEEN" 10/30/97 mmm:INSPECTED STATION AND LUBE FACILITY. FOUND NO EVIDENCE OF DELIBERATE DUMPING.		

Spill Information

<i>Map Key</i>	<i>Number of Records</i>	<i>Direction/ Distance mi</i>	<i>Elevation ft</i>	<i>Site</i>	<i>DB</i>
----------------	--------------------------	-------------------------------	---------------------	-------------	-----------

Spiller Information

Spiller Name:
Spiller Company: AMOCO GAS STATION AT
Spiller Address: 99 EAST 149TH STREET
Spiller City: BRONX
Spiller State: ZZ
Spiller Zip:
Contact Name:
Contact Phone:
Contact Ext.:

Material Information

Site ID: 268762
Spill Number: 9708729
OP Unit ID: 1051799
OU: 01
Material ID: 330681
Material Code: 0022
Material NA: waste oil/used oil
CAS NO:
Material FA: Petroleum
Quantity: 0
Units: G
Recovered: 0
Med Soil: False
Med Air: False
Med In Air: False
Med GW: False
Med SW: False
Med Sewer: True
Med Surf: False
Med Subway: False
Med Utility: False
Oxygenate: No

38	7 of 9	NNE/0.13	10.12	MOBIL 99 EAST 149TH ST BRONX NY	NY SPILLS
--------------------	--------	----------	-------	--	------------------

Site ID: 272854 Spill NO: 9208906 Spill Date: 11/2/1992 Program Type: ER DER Facility ID: 218930 Contr Facility: Unknown UST Trust: Yes Class: B3 Create Date: 11/4/1992 Close Date: 4/6/2004 Rcvd Dt: 11/2/1992 Inspection Date: Program Facility: MOBIL County: Bronx	Water Body: Rem Phase: 0 Lead DEC: KMFOLEY Reported By: Other Refer To: CAC Date: Update Date: 7/20/2005 Source: Gasoline Station or other PBS Facility Penalty: No SWIS Code: 0301 DECREG: 2 CID: Meets Std: No After Hours: No
--	---

Caller Remarks: FROM PRIOR TO MAR 90 CONTAM. SOIL EXISTS-OLD MONITORING WELLS(3)DESTROYED DURING CONSTRUCTION EXCAV.-CONTAM.SOIL EXCAV.OR TO BE EXCAV & STOCKPILED ON POLY-TEST

Remarks: Prior to Sept, 2004 data translation this spill Lead_DEC Field was "K FOLEY"

<i>Map Key</i>	<i>Number of Records</i>	<i>Direction/ Distance mi</i>	<i>Elevation ft</i>	<i>Site</i>	<i>DB</i>
----------------	--------------------------	-----------------------------------	-------------------------	-------------	-----------

10/10/95: This is additional information about material spilled from the translation of the old spill file: CONTAM. SOIL G/W.

12/10/03 Reassigned from Sigona to Foley.

1/28/04 Spoke to Brian Melancon of GSC (845-561-9890), Mobil's consultant. Mobil wants to close out spills. They divested property in March 1990 but have been active in remediating their spill. Cross Deegan Realty only plans on addressing their spill #9909670 (by restoring to pre-spill conditions). I requested that GSC send in a formal closure request with data justifying closure of Mobil spills.

3/1/04 GSC submitted closure request report.

7/94-10/00 ExxonMobil operated an SVE/AS system removing approx 8861 lbs of VOCs. Four air sparge/vapor extraction wells and one air sparge well were installed. In October 2000, the system was shut down due to asymptotic recovery rates. DEC was notified of system deactivation in March 2001 Handex Site Status Report.

Spill #9708729 was issued to the site on 10/25/97 in response to dumping of oil into sewer system.

Spill #9909670 was issued to the site on 11/9/99 for petrotite failure on 4000gal gas UST.

4/6/04 NFA letter to be hand delivered at Albany meeting 4/7. Reviewed GSC's closure request report(3/1/04). Concentrations were decreasing to ND prior to Spartan's tank test failure.

See Spartan files (spill #9909670)

Spill Information

Spiller Information

Spiller Name:
Spiller Company: EXXON MOBIL
Spiller Address:
Spiller City:
Spiller State: NY
Spiller Zip:
Contact Name:
Contact Phone:
Contact Ext.:

Material Information

Site ID: 272854
Spill Number: 9208906
OP Unit ID: 975648

Map Key	Number of Records	Direction/ Distance mi	Elevation ft	Site	DB
OU:			01		
Material ID:			405978		
Material Code:			0009		
Material NA:			gasoline		
CAS NO:					
Material FA:			Petroleum		
Quantity:			-1		
Units:			L		
Recovered:			0		
Med Soil:			False		
Med Air:			False		
Med In Air:			False		
Med GW:			True		
Med SW:			False		
Med Sewer:			False		
Med Surf:			False		
Med Subway:			False		
Med Utility:			False		
Oxygenate:			No		

[38](#) 8 of 9 **NNE/0.13** 10.12 **AMOCO SERVICE STATION
99 EAST 149TH STREET
BRONX NY** **NY SPILLS**

Site ID:	272852	Water Body:	
Spill NO:	0311549	Rem Phase:	0
Spill Date:	1/7/2004	Lead DEC:	KMFOLEY
Program Type:	ER	Reported By:	Other
DER Facility ID:	222041	Refer To:	
Contr Facility:	Other	CAC Date:	
UST Trust:	No	Update Date:	4/7/2004
Class:	C4	Source:	Gasoline Station or other PBS Facility
Create Date:	1/13/2004	Penalty:	No
Close Date:	1/14/2004	SWIS Code:	0301
Rcvd Dt:	1/13/2004	DECREG:	2
Inspection Date:		CID:	444
Program Facility:	AMOCO SERVICE STATION	Meets Std:	No
County:	Bronx	After Hours:	No
Caller Remarks:	DOING SUB SURFACE INVESTIGATION ,FOUND CONTAMINATED SOIL. DIGGING FOR A SEWER PROJECT. WILL NOT BE DOING ANYTHING FURTHER.		
Remarks:	Prior to Sept, 2004 data translation this spill Lead_DEC Field was "K FOLEY" 1/14/2004 contaminated soil letter will be sent to Amaco		

1/14/04 To be investigated and remediated under spill #9909670 (KMF)

Spill Information

Spiller Information

Spiller Name:	HANK ALPERT
Spiller Company:	SPARTAN PETROLEUM
Spiller Address:	3333 NEW HYDE PARK ROAD
Spiller City:	NEW HYDE PARK
Spiller State:	NY
Spiller Zip:	11042-
Contact Name:	BARRY SCHWARTZ
Contact Phone:	(718) 391-1333

Map Key	Number of Records	Direction/ Distance mi	Elevation ft	Site	DB
---------	-------------------	---------------------------	-----------------	------	----

Contact Ext.:

Material Information

Site ID: 272852
Spill Number: 0311549
OP Unit ID: 876905
OU: 01
Material ID: 500347
Material Code: 0009
Material NA: gasoline
CAS NO:
Material FA: Petroleum
Quantity: 0
Units: L
Recovered: 0
Med Soil: True
Med Air: False
Med In Air: False
Med GW: False
Med SW: False
Med Sewer: False
Med Surf: False
Med Subway: False
Med Utility: False
Oxygenate: No

38	9 of 9	NNE/0.13	10.12	MOBIL S/S 17-KRQ BRONX TERMINA 99 EAST 149TH STREET BRONX NY 10451	UST
--------------------	--------	----------	-------	--	-----

Site ID: 5139
Site Status: Inactive
Program NO: 2-156590
Program Type: Petroleum Bulk Storage Program
Site Type: Unknown

Expiry: 1992-10-29
County: Bronx
Utm X: 590232.98255
Utm Y: 4519246.68835

Tank Information

Tank ID: 27340
Tank NO: 001
Tank Model:
Pipe Model:
Tank Location: Underground
Tank Status: Closed - Removed
Install Date: 01-DEC-71
Capacity(g): 4000
Tank Type: Steel/Carbon Steel/Iron
Test Method: NN
Date Tested:
Next Test:
Close Date: 01-SEP-91
Register: 1
Modified By: TRANSLAT
Last Modified: 04-MAR-04

Material Code: 0009
Material Name: gasoline

<i>Map Key</i>	<i>Number of Records</i>	<i>Direction/ Distance mi</i>	<i>Elevation ft</i>	<i>Site</i>	<i>DB</i>
<i>Percent:</i>		100			
<i>Equipment:</i>		B00			
<i>Code Name:</i>		None			
<i>Type:</i>		Tank External Protection			
<i>Equipment:</i>		H00			
<i>Code Name:</i>		None			
<i>Type:</i>		Tank Leak Detection			
<i>Equipment:</i>		C00			
<i>Code Name:</i>		No Piping			
<i>Type:</i>		Pipe Location			
<i>Equipment:</i>		F00			
<i>Code Name:</i>		None			
<i>Type:</i>		Pipe External Protection			
<i>Equipment:</i>		I00			
<i>Code Name:</i>		None			
<i>Type:</i>		Overfill			
<i>Equipment:</i>		A00			
<i>Code Name:</i>		None			
<i>Type:</i>		Tank Internal Protection			
<i>Equipment:</i>		D02			
<i>Code Name:</i>		Galvanized Steel			
<i>Type:</i>		Pipe Type			
<i>Equipment:</i>		G00			
<i>Code Name:</i>		None			
<i>Type:</i>		Tank Secondary Containment			
<i>Equipment:</i>		J02			
<i>Code Name:</i>		Suction Dispenser			
<i>Type:</i>		Dispenser			
Tank Information					
<i>Tank ID:</i>		27341			
<i>Tank NO:</i>		002			
<i>Tank Model:</i>					
<i>Pipe Model:</i>					
<i>Tank Location:</i>		Underground			
<i>Tank Status:</i>		Closed - Removed			
<i>Install Date:</i>		01-DEC-71			
<i>Capacity(g):</i>		4000			
<i>Tank Type:</i>		Steel/Carbon Steel/Iron			
<i>Test Method:</i>		NN			
<i>Date Tested:</i>					
<i>Next Test:</i>					
<i>Close Date:</i>		01-SEP-91			
<i>Register:</i>		1			
<i>Modified By:</i>		TRANSLAT			
<i>Last Modified:</i>		04-MAR-04			
<i>Material Code:</i>		0009			
<i>Material Name:</i>		gasoline			
<i>Percent:</i>		100			
<i>Equipment:</i>		A00			
<i>Code Name:</i>		None			
<i>Type:</i>		Tank Internal Protection			
<i>Equipment:</i>		D02			
<i>Code Name:</i>		Galvanized Steel			
<i>Type:</i>		Pipe Type			
<i>Equipment:</i>		G00			

<i>Map Key</i>	<i>Number of Records</i>	<i>Direction/ Distance mi</i>	<i>Elevation ft</i>	<i>Site</i>	<i>DB</i>
Code Name:			None		
Type:			Tank Secondary Containment		
Equipment:			J02		
Code Name:			Suction Dispenser		
Type:			Dispenser		
Equipment:			B00		
Code Name:			None		
Type:			Tank External Protection		
Equipment:			H00		
Code Name:			None		
Type:			Tank Leak Detection		
Equipment:			C00		
Code Name:			No Piping		
Type:			Pipe Location		
Equipment:			F00		
Code Name:			None		
Type:			Pipe External Protection		
Equipment:			I00		
Code Name:			None		
Type:			Overfill		
Tank Information					
Tank ID:			27342		
Tank NO:			003		
Tank Model:					
Pipe Model:					
Tank Location:			Underground		
Tank Status:			Closed - Removed		
Install Date:			01-DEC-71		
Capacity(g):			4000		
Tank Type:			Steel/Carbon Steel/Iron		
Test Method:			NN		
Date Tested:					
Next Test:					
Close Date:			01-SEP-91		
Register:			1		
Modified By:			TRANSLAT		
Last Modified:			04-MAR-04		
Material Code:			0009		
Material Name:			gasoline		
Percent:			100		
Equipment:			C00		
Code Name:			No Piping		
Type:			Pipe Location		
Equipment:			F00		
Code Name:			None		
Type:			Pipe External Protection		
Equipment:			I00		
Code Name:			None		
Type:			Overfill		
Equipment:			A00		
Code Name:			None		
Type:			Tank Internal Protection		
Equipment:			D02		
Code Name:			Galvanized Steel		
Type:			Pipe Type		
Equipment:			G00		

<i>Map Key</i>	<i>Number of Records</i>	<i>Direction/ Distance mi</i>	<i>Elevation ft</i>	<i>Site</i>	<i>DB</i>
Code Name:			None		
Type:			Tank Secondary Containment		
Equipment:			J02		
Code Name:			Suction Dispenser		
Type:			Dispenser		
Equipment:			B00		
Code Name:			None		
Type:			Tank External Protection		
Equipment:			H00		
Code Name:			None		
Type:			Tank Leak Detection		

Tank Information

Tank ID:	27343
Tank NO:	004
Tank Model:	
Pipe Model:	
Tank Location:	Underground
Tank Status:	Closed - Removed
Install Date:	01-DEC-71
Capacity(g):	4000
Tank Type:	Steel/Carbon Steel/Iron
Test Method:	NN
Date Tested:	
Next Test:	
Close Date:	01-SEP-91
Register:	1
Modified By:	TRANSLAT
Last Modified:	04-MAR-04

Material Code:	0009
Material Name:	gasoline
Percent:	100

Equipment:	B00
Code Name:	None
Type:	Tank External Protection
Equipment:	H00
Code Name:	None
Type:	Tank Leak Detection
Equipment:	I00
Code Name:	None
Type:	Overfill
Equipment:	C00
Code Name:	No Piping
Type:	Pipe Location
Equipment:	F00
Code Name:	None
Type:	Pipe External Protection
Equipment:	A00
Code Name:	None
Type:	Tank Internal Protection
Equipment:	D02
Code Name:	Galvanized Steel
Type:	Pipe Type
Equipment:	G00
Code Name:	None
Type:	Tank Secondary Containment
Equipment:	J02

<i>Map Key</i>	<i>Number of Records</i>	<i>Direction/ Distance mi</i>	<i>Elevation ft</i>	<i>Site</i>	<i>DB</i>
----------------	--------------------------	-----------------------------------	-------------------------	-------------	-----------

Code Name: Suction Dispenser
Type: Dispenser

Tank Information

Tank ID: 27344
Tank NO: 005
Tank Model:
Pipe Model:
Tank Location: Underground
Tank Status: Closed - Removed
Install Date: 01-DEC-71
Capacity(g): 4000
Tank Type: Steel/Carbon Steel/Iron
Test Method: NN
Date Tested:
Next Test:
Close Date: 01-SEP-91
Register: 1
Modified By: TRANSLAT
Last Modified: 04-MAR-04

Material Code: 0009
Material Name: gasoline
Percent: 100

Equipment: B00
Code Name: None
Type: Tank External Protection
Equipment: H00
Code Name: None
Type: Tank Leak Detection
Equipment: A00
Code Name: None
Type: Tank Internal Protection
Equipment: D02
Code Name: Galvanized Steel
Type: Pipe Type
Equipment: G00
Code Name: None
Type: Tank Secondary Containment
Equipment: J02
Code Name: Suction Dispenser
Type: Dispenser
Equipment: I00
Code Name: None
Type: Overfill
Equipment: C00
Code Name: No Piping
Type: Pipe Location
Equipment: F00
Code Name: None
Type: Pipe External Protection

Tank Information

Tank ID: 27345
Tank NO: 006
Tank Model:
Pipe Model:

<i>Map Key</i>	<i>Number of Records</i>	<i>Direction/ Distance mi</i>	<i>Elevation ft</i>	<i>Site</i>	<i>DB</i>
Tank Location:				Underground	
Tank Status:				Tank Converted to Non-Regulated Use	
Install Date:				01-DEC-71	
Capacity(g):				550	
Tank Type:				Steel/Carbon Steel/Iron	
Test Method:				NN	
Date Tested:					
Next Test:					
Close Date:				01-SEP-91	
Register:				1	
Modified By:				TRANSLAT	
Last Modified:				04-MAR-04	
Material Code:				0001	
Material Name:				#2 fuel oil (on-site consumption)	
Percent:				100	
Equipment:				I00	
Code Name:				None	
Type:				Overfill	
Equipment:				C00	
Code Name:				No Piping	
Type:				Pipe Location	
Equipment:				F00	
Code Name:				None	
Type:				Pipe External Protection	
Equipment:				B00	
Code Name:				None	
Type:				Tank External Protection	
Equipment:				H00	
Code Name:				None	
Type:				Tank Leak Detection	
Equipment:				A00	
Code Name:				None	
Type:				Tank Internal Protection	
Equipment:				D02	
Code Name:				Galvanized Steel	
Type:				Pipe Type	
Equipment:				G00	
Code Name:				None	
Type:				Tank Secondary Containment	

Tank Information

Tank ID:	27346
Tank NO:	007
Tank Model:	
Pipe Model:	
Tank Location:	Underground
Tank Status:	Tank Converted to Non-Regulated Use
Install Date:	01-DEC-71
Capacity(g):	550
Tank Type:	Steel/Carbon Steel/Iron
Test Method:	NN
Date Tested:	
Next Test:	
Close Date:	09-JUN-00
Register:	1
Modified By:	TRANSLAT
Last Modified:	04-MAR-04

<i>Map Key</i>	<i>Number of Records</i>	<i>Direction/ Distance mi</i>	<i>Elevation ft</i>	<i>Site</i>	<i>DB</i>
----------------	--------------------------	-------------------------------	---------------------	-------------	-----------

Material Code: 9999
Material Name: other
Percent: 100

Equipment: C00
Code Name: No Piping
Type: Pipe Location
Equipment: F00
Code Name: None
Type: Pipe External Protection
Equipment: I00
Code Name: None
Type: Overfill
Equipment: B00
Code Name: None
Type: Tank External Protection
Equipment: H00
Code Name: None
Type: Tank Leak Detection
Equipment: A00
Code Name: None
Type: Tank Internal Protection
Equipment: D02
Code Name: Galvanized Steel
Type: Pipe Type
Equipment: G00
Code Name: None
Type: Tank Secondary Containment

Affiliation Information

Affiliation Type: 01
Affiliation Name: Facility Owner
Company: MOBIL OIL CORP;ATT:A.J.PRINGLE
Contact Type:
Contact Name:
Address: 3225 GALLOWES RD.; ENV.ENGINEER
Address2:
City: FAIRFAX
State: VA
Zip Code: 22037
Country Code: 001
Phone: (703) 849-5862
Phone Ext:
Email:
Fax:
Modified By: NRLOMBAR
Last Modified: 10-MAR-10

Affiliation Information

Affiliation Type: 07
Affiliation Name: Mail Contact
Company: MOBIL OIL CORP;ATT:A.J.PRINGLE
Contact Type:
Contact Name:
Address: 3225 GALLOWES RD.; ENV.ENGINEER
Address2:
City: FAIRFAX

Map Key	Number of Records	Direction/ Distance mi	Elevation ft	Site	DB
State:		VA			
Zip Code:		22037			
Country Code:		001			
Phone:		(703) 849-5862			
Phone Ext:					
Email:					
Fax:					
Modified By:		NRLOMBAR			
Last Modified:		10-MAR-10			

Affiliation Information

Affiliation Type:	04
Affiliation Name:	On-Site Operator
Company:	MOBIL S/S 17-KRQ BRONX TERMINA
Contact Type:	
Contact Name:	D SHAPIRIO
Address:	
Address2:	
City:	
State:	NN
Zip Code:	
Country Code:	001
Phone:	(212) 292-4400
Phone Ext:	
Email:	
Fax:	
Modified By:	TRANSLAT
Last Modified:	04-MAR-04

Affiliation Information

Affiliation Type:	11
Affiliation Name:	Emergency Contact
Company:	MOBIL OIL CORP;ATT:A.J.PRINGLE
Contact Type:	
Contact Name:	D SHAPIRIO
Address:	
Address2:	
City:	
State:	NN
Zip Code:	
Country Code:	001
Phone:	(212) 292-4400
Phone Ext:	
Email:	
Fax:	
Modified By:	TRANSLAT
Last Modified:	04-MAR-04

[39](#)

1 of 3

ENE/0.13

40.73

**HOSTOS COMMUNITY COLLEGE
475 GRAND CONCOURSE
BRONX NY 10451**

AST

Site ID:	1821
Site Status:	Inactive
Site Type:	School
Program NO:	2-082856
Program Type:	Petroleum Bulk Storage Program

Expiry:	2007-06-05
County:	Bronx
UTM X:	590466.95722
UTM Y:	4519069.77988

<i>Map Key</i>	<i>Number of Records</i>	<i>Direction/ Distance mi</i>	<i>Elevation ft</i>	<i>Site</i>	<i>DB</i>
----------------	--------------------------	-------------------------------	---------------------	-------------	-----------

Tank Information

Tank ID: 3035
Tank NO: 001
Tank Model:
Pipe Model:
Tank Location: Aboveground in Subterranean Vault w/ access for inspections
Tank Status: Inactive Site (Active Tank)
Install Date: 01-NOV-93
Capacity(g): 7000
Tank Type: Steel/Carbon Steel/Iron
Test Method: NN
Date Tested:
Next Test:
Close Date:
Register: 1
Modified By: CGFREEDM
Last Modified: 20-JAN-15

Material Code: 0001
Material Name: #2 fuel oil (on-site consumption)
Percent: 100

Equipment: B00
Code Name: None
Type: Tank External Protection
Equipment: H00
Code Name: None
Type: Tank Leak Detection
Equipment: A00
Code Name: None
Type: Tank Internal Protection
Equipment: D01
Code Name: Steel/Carbon Steel/Iron
Type: Pipe Type
Equipment: J02
Code Name: Suction Dispenser
Type: Dispenser
Equipment: L09
Code Name: Exempt Suction Piping
Type: Piping Leak Detection
Equipment: C00
Code Name: No Piping
Type: Pipe Location
Equipment: F00
Code Name: None
Type: Pipe External Protection
Equipment: G03
Code Name: Vault (w/o access)
Type: Tank Secondary Containment
Equipment: I04
Code Name: Product Level Gauge (A/G)
Type: Overfill

Tank Information

Tank ID: 3036
Tank NO: 002
Tank Model:
Pipe Model:

<i>Map Key</i>	<i>Number of Records</i>	<i>Direction/ Distance mi</i>	<i>Elevation ft</i>	<i>Site</i>	<i>DB</i>
Tank Location:				Aboveground in Subterranean Vault w/ access for inspections	
Tank Status:				Inactive Site (Active Tank)	
Install Date:				01-NOV-93	
Capacity(g):				7000	
Tank Type:				Steel/Carbon Steel/Iron	
Test Method:				NN	
Date Tested:					
Next Test:					
Close Date:					
Register:				1	
Modified By:				CGFREEDM	
Last Modified:				20-JAN-15	
Material Code:				0001	
Material Name:				#2 fuel oil (on-site consumption)	
Percent:				100	
Equipment:				B00	
Code Name:				None	
Type:				Tank External Protection	
Equipment:				H00	
Code Name:				None	
Type:				Tank Leak Detection	
Equipment:				C00	
Code Name:				No Piping	
Type:				Pipe Location	
Equipment:				F00	
Code Name:				None	
Type:				Pipe External Protection	
Equipment:				G03	
Code Name:				Vault (w/o access)	
Type:				Tank Secondary Containment	
Equipment:				I04	
Code Name:				Product Level Gauge (A/G)	
Type:				Overfill	
Equipment:				A00	
Code Name:				None	
Type:				Tank Internal Protection	
Equipment:				D01	
Code Name:				Steel/Carbon Steel/Iron	
Type:				Pipe Type	
Equipment:				J02	
Code Name:				Suction Dispenser	
Type:				Dispenser	
Equipment:				L09	
Code Name:				Exempt Suction Piping	
Type:				Piping Leak Detection	

Affiliation Information

Affiliation Type:	01
Affiliation Name:	Facility Owner
Company:	HOSTOS COMMUNITY COLLEGE
Contact Type:	
Contact Name:	
Address:	475 GRAND CONCOURSE
Address2:	
City:	BRONX
State:	NY
Zip Code:	10451

Map Key	Number of Records	Direction/ Distance mi	Elevation ft	Site	DB
Country Code:			001		
Phone:			(212) 518-6758		
Phone Ext:					
Email:					
Fax:					
Modified By:			TRANSLAT		
Last Modified:			04-MAR-04		

Affiliation Information

Affiliation Type:	07
Affiliation Name:	Mail Contact
Company:	HOSTOS COMMUNITY COLLEGE
Contact Type:	
Contact Name:	FRANK VIRONE-CHIEF ENG.
Address:	500 GRAND CONCOURSE
Address2:	
City:	BRONX
State:	NY
Zip Code:	10451
Country Code:	001
Phone:	(718) 518-4476
Phone Ext:	
Email:	
Fax:	
Modified By:	TRANSLAT
Last Modified:	04-MAR-04

Affiliation Information

Affiliation Type:	04
Affiliation Name:	On-Site Operator
Company:	HOSTOS COMMUNITY COLLEGE
Contact Type:	
Contact Name:	CITY UNIVERSITY OF NY
Address:	
Address2:	
City:	
State:	NN
Zip Code:	
Country Code:	001
Phone:	(212) 518-6758
Phone Ext:	
Email:	
Fax:	
Modified By:	TRANSLAT
Last Modified:	04-MAR-04

Affiliation Information

Affiliation Type:	11
Affiliation Name:	Emergency Contact
Company:	HOSTOS COMMUNITY COLLEGE
Contact Type:	
Contact Name:	JOE BRANCH
Address:	
Address2:	
City:	
State:	NN
Zip Code:	

<i>Map Key</i>	<i>Number of Records</i>	<i>Direction/ Distance mi</i>	<i>Elevation ft</i>	<i>Site</i>	<i>DB</i>
Country Code:		001			
Phone:		(914) 682-0196			
Phone Ext:					
Email:					
Fax:					
Modified By:		TRANSLAT			
Last Modified:		04-MAR-04			

39	2 of 3	ENE/0.13	40.73	HOSTOS COMMUNITY COLLEGE 475 GRAND CONCOURSE BRONX NY 104515307	RCRA GEN
--------------------	--------	-----------------	--------------	--	-----------------

EPA Handler ID: NYD987036100
Current Site Name: HOSTOS COMMUNITY COLLEGE
Generator Status Universe: Conditionally Exempt Small Quantity Generator
Land Type: Municipal
Activity Location: NY
TSD Activity: N
Mixed Waste Generator: N
Importer Activity: N
Transporter Activity: N
Transfer Facility: N
Recycler Activity: N
Onsite Burner Exemption: N
Furnace Exemption: N
Underground Inject Activity: N
Rece Waste From Off Site: N
Used Oil Transporter:
Used Oil Transfer Facility:
Used Oil Processor:
Used Oil Refiner:
Used Oil Burner:
Used Oil Market Burner:
Used Oil Spec Marketer:
Mailing Address: 500, GRAND CONCOURSE, , BRONX, NY, 10451, US
Contact Name:
Contact Address: 500, GRAND CONCOURSE, , BRONX, NY, 10451, US
Contact Email:
Location Street 2:

Owner/Operator Information

Owner/Operator Indicator: CO
Owner/Operator Name: DORMITORY AUTHORITY NY
Owner/Operator Address: NOT REQUIRED NOT REQUIRED NY US 99999
Owner/Operator Phone: 2125551212
Owner/Operator Type: S
Date Became Current:
Date Ended Current:

Owner/Operator Indicator: CP
Owner/Operator Name: DORMITORY AUTHORITY NY
Owner/Operator Address: NOT REQUIRED NOT REQUIRED NY US 99999
Owner/Operator Phone: 2125551212
Owner/Operator Type: S
Date Became Current:
Date Ended Current:

Owner/Operator Indicator: CO

Map Key	Number of Records	Direction/ Distance mi	Elevation ft	Site	DB
----------------	--------------------------	-----------------------------------	-------------------------	-------------	-----------

Owner/Operator Name: DORMITORY AUTHORITY NY
Owner/Operator Address: NOT REQUIRED NOT REQUIRED NY 99999
Owner/Operator Phone: 2125551212
Owner/Operator Type: S
Date Became Current:
Date Ended Current:

NAICS Information

Handler Information

Date Received: 19990708
Facility Name: HOSTOS COMMUNITY COLLEGE
Date Received: 20060101
Facility Name: HOSTOS COMMUNITY COLLEGE
Classification: Conditionally Exempt Small Quantity

Date Received: 20070101
Facility Name: HOSTOS COMMUNITY COLLEGE
Classification: Conditionally Exempt Small Quantity

Date Received: 19930622
Facility Name: HOSTOS COMMUNITY COLLEGE
Classification: Large Quantity Generator

Hazardous Waste Information

Waste Code: F003
Waste: THE FOLLOWING SPENT NONHALOGENATED SOLVENTS: XYLENE, ACETONE, ETHYL ACETATE, ETHYL BENZENE, ETHYL ETHER, METHYL ISOBUTYL KETONE, N-BUTYL ALCOHOL, CYCLOHEXANONE, AND METHANOL; ALL SPENT SOLVENT MIXTURES/BLENDS CONTAINING, BEFORE USE, ONLY THE ABOVE SPENT NONHALOGENATED SOLVENTS; AND ALL SPENT SOLVENT MIXTURES/BLENDS CONTAINING, BEFORE USE, ONE OR MORE OF THE ABOVE NONHALOGENATED SOLVENTS, AND A TOTAL OF TEN PERCENT OR MORE (BY VOLUME) OF ONE OR MORE OF THOSE SOLVENTS LISTED IN F001, F002, F004, AND F005; AND STILL BOTTOMS FROM THE RECOVERY OF THESE SPENT SOLVENTS AND SPENT SOLVENT MIXTURES.

Violation/Evaluation Information

39	3 of 3	ENE/0.13	40.73	POWER TEST00129 475 GRAND CONCOURSE BRONX NY 10451	UST
--------------------	--------	-----------------	--------------	---	------------

Site ID:	4872	Expiry:	1993-03-28
Site Status:	Unregulated/Closed	County:	Bronx
Program NO:	2-153583	Utm X:	590466.95722
Program Type:	Petroleum Bulk Storage Program	Utm Y:	4519069.77988
Site Type:	Unknown		

Tank Information

Tank ID: 8192
Tank NO: 001
Tank Model:
Pipe Model:
Tank Location: Underground
Tank Status: Temporarily Out of Service

<i>Map Key</i>	<i>Number of Records</i>	<i>Direction/ Distance mi</i>	<i>Elevation ft</i>	<i>Site</i>	<i>DB</i>
Install Date:			01-JUL-69		
Capacity(g):			550		
Tank Type:			Steel/Carbon Steel/Iron		
Test Method:			NN		
Date Tested:					
Next Test:					
Close Date:					
Register:		1			
Modified By:		LXZIELIN			
Last Modified:		05-APR-13			
Material Code:		0009			
Material Name:		gasoline			
Percent:		100			
Equipment:		C00			
Code Name:		No Piping			
Type:		Pipe Location			
Equipment:		F00			
Code Name:		None			
Type:		Pipe External Protection			
Equipment:		G03			
Code Name:		Vault (w/o access)			
Type:		Tank Secondary Containment			
Equipment:		I00			
Code Name:		None			
Type:		Overfill			
Equipment:		A00			
Code Name:		None			
Type:		Tank Internal Protection			
Equipment:		D02			
Code Name:		Galvanized Steel			
Type:		Pipe Type			
Equipment:		J02			
Code Name:		Suction Dispenser			
Type:		Dispenser			
Equipment:		B00			
Code Name:		None			
Type:		Tank External Protection			
Equipment:		H00			
Code Name:		None			
Type:		Tank Leak Detection			

Tank Information

Tank ID:	8193
Tank NO:	002
Tank Model:	
Pipe Model:	
Tank Location:	Underground
Tank Status:	Temporarily Out of Service
Install Date:	01-JUL-69
Capacity(g):	550
Tank Type:	Steel/Carbon Steel/Iron
Test Method:	NN
Date Tested:	
Next Test:	
Close Date:	
Register:	1
Modified By:	LXZIELIN

<i>Map Key</i>	<i>Number of Records</i>	<i>Direction/ Distance mi</i>	<i>Elevation ft</i>	<i>Site</i>	<i>DB</i>
Last Modified:		05-APR-13			
Material Code:		0009			
Material Name:		gasoline			
Percent:		100			
Equipment:		I00			
Code Name:		None			
Type:		Overfill			
Equipment:		B00			
Code Name:		None			
Type:		Tank External Protection			
Equipment:		H00			
Code Name:		None			
Type:		Tank Leak Detection			
Equipment:		C00			
Code Name:		No Piping			
Type:		Pipe Location			
Equipment:		F00			
Code Name:		None			
Type:		Pipe External Protection			
Equipment:		G03			
Code Name:		Vault (w/o access)			
Type:		Tank Secondary Containment			
Equipment:		A00			
Code Name:		None			
Type:		Tank Internal Protection			
Equipment:		D02			
Code Name:		Galvanized Steel			
Type:		Pipe Type			
Equipment:		J02			
Code Name:		Suction Dispenser			
Type:		Dispenser			
Tank Information					
Tank ID:		8194			
Tank NO:		003			
Tank Model:					
Pipe Model:					
Tank Location:		Underground			
Tank Status:		Temporarily Out of Service			
Install Date:		01-JUL-69			
Capacity(g):		550			
Tank Type:		Steel/Carbon Steel/Iron			
Test Method:		NN			
Date Tested:					
Next Test:					
Close Date:					
Register:		1			
Modified By:		LXZIELIN			
Last Modified:		05-APR-13			
Material Code:		0009			
Material Name:		gasoline			
Percent:		100			
Equipment:		C00			
Code Name:		No Piping			
Type:		Pipe Location			

<i>Map Key</i>	<i>Number of Records</i>	<i>Direction/ Distance mi</i>	<i>Elevation ft</i>	<i>Site</i>	<i>DB</i>
Equipment:			F00		
Code Name:			None		
Type:			Pipe External Protection		
Equipment:			G03		
Code Name:			Vault (w/o access)		
Type:			Tank Secondary Containment		
Equipment:			A00		
Code Name:			None		
Type:			Tank Internal Protection		
Equipment:			D02		
Code Name:			Galvanized Steel		
Type:			Pipe Type		
Equipment:			J02		
Code Name:			Suction Dispenser		
Type:			Dispenser		
Equipment:			B00		
Code Name:			None		
Type:			Tank External Protection		
Equipment:			H00		
Code Name:			None		
Type:			Tank Leak Detection		
Equipment:			I00		
Code Name:			None		
Type:			Overfill		

Tank Information

Tank ID:	8195
Tank NO:	004
Tank Model:	
Pipe Model:	
Tank Location:	Underground
Tank Status:	Temporarily Out of Service
Install Date:	01-JUL-69
Capacity(g):	550
Tank Type:	Steel/Carbon Steel/Iron
Test Method:	NN
Date Tested:	
Next Test:	
Close Date:	
Register:	1
Modified By:	LXZIELIN
Last Modified:	05-APR-13

Material Code:	0009
Material Name:	gasoline
Percent:	100

Equipment:	B00
Code Name:	None
Type:	Tank External Protection
Equipment:	H00
Code Name:	None
Type:	Tank Leak Detection
Equipment:	C00
Code Name:	No Piping
Type:	Pipe Location
Equipment:	F00
Code Name:	None
Type:	Pipe External Protection

<i>Map Key</i>	<i>Number of Records</i>	<i>Direction/ Distance mi</i>	<i>Elevation ft</i>	<i>Site</i>	<i>DB</i>
Equipment:			G03		
Code Name:			Vault (w/o access)		
Type:			Tank Secondary Containment		
Equipment:			I00		
Code Name:			None		
Type:			Overfill		
Equipment:			A00		
Code Name:			None		
Type:			Tank Internal Protection		
Equipment:			D02		
Code Name:			Galvanized Steel		
Type:			Pipe Type		
Equipment:			J02		
Code Name:			Suction Dispenser		
Type:			Dispenser		

Tank Information

Tank ID:	8196
Tank NO:	005
Tank Model:	
Pipe Model:	
Tank Location:	Underground
Tank Status:	Temporarily Out of Service
Install Date:	01-JUL-69
Capacity(g):	550
Tank Type:	Steel/Carbon Steel/Iron
Test Method:	NN
Date Tested:	
Next Test:	
Close Date:	
Register:	1
Modified By:	LXZIELIN
Last Modified:	05-APR-13

Material Code:	0009
Material Name:	gasoline
Percent:	100

Equipment:	C00
Code Name:	No Piping
Type:	Pipe Location
Equipment:	F00
Code Name:	None
Type:	Pipe External Protection
Equipment:	G03
Code Name:	Vault (w/o access)
Type:	Tank Secondary Containment
Equipment:	B00
Code Name:	None
Type:	Tank External Protection
Equipment:	H00
Code Name:	None
Type:	Tank Leak Detection
Equipment:	A00
Code Name:	None
Type:	Tank Internal Protection
Equipment:	D02
Code Name:	Galvanized Steel
Type:	Pipe Type

<i>Map Key</i>	<i>Number of Records</i>	<i>Direction/ Distance mi</i>	<i>Elevation ft</i>	<i>Site</i>	<i>DB</i>
----------------	--------------------------	-----------------------------------	-------------------------	-------------	-----------

<i>Equipment:</i>			J02		
<i>Code Name:</i>			Suction Dispenser		
<i>Type:</i>			Dispenser		
<i>Equipment:</i>			I00		
<i>Code Name:</i>			None		
<i>Type:</i>			Overfill		

Tank Information

<i>Tank ID:</i>			8197		
<i>Tank NO:</i>			006		
<i>Tank Model:</i>					
<i>Pipe Model:</i>					
<i>Tank Location:</i>			Underground		
<i>Tank Status:</i>			Temporarily Out of Service		
<i>Install Date:</i>			01-JUL-69		
<i>Capacity(g):</i>			550		
<i>Tank Type:</i>			Steel/Carbon Steel/Iron		
<i>Test Method:</i>			NN		
<i>Date Tested:</i>					
<i>Next Test:</i>					
<i>Close Date:</i>					
<i>Register:</i>			1		
<i>Modified By:</i>			LXZIELIN		
<i>Last Modified:</i>			05-APR-13		

<i>Material Code:</i>			0009		
<i>Material Name:</i>			gasoline		
<i>Percent:</i>			100		

<i>Equipment:</i>			I00		
<i>Code Name:</i>			None		
<i>Type:</i>			Overfill		
<i>Equipment:</i>			A00		
<i>Code Name:</i>			None		
<i>Type:</i>			Tank Internal Protection		
<i>Equipment:</i>			D02		
<i>Code Name:</i>			Galvanized Steel		
<i>Type:</i>			Pipe Type		
<i>Equipment:</i>			J02		
<i>Code Name:</i>			Suction Dispenser		
<i>Type:</i>			Dispenser		
<i>Equipment:</i>			C00		
<i>Code Name:</i>			No Piping		
<i>Type:</i>			Pipe Location		
<i>Equipment:</i>			F00		
<i>Code Name:</i>			None		
<i>Type:</i>			Pipe External Protection		
<i>Equipment:</i>			G03		
<i>Code Name:</i>			Vault (w/o access)		
<i>Type:</i>			Tank Secondary Containment		
<i>Equipment:</i>			B00		
<i>Code Name:</i>			None		
<i>Type:</i>			Tank External Protection		
<i>Equipment:</i>			H00		
<i>Code Name:</i>			None		
<i>Type:</i>			Tank Leak Detection		

Tank Information

<i>Map Key</i>	<i>Number of Records</i>	<i>Direction/ Distance mi</i>	<i>Elevation ft</i>	<i>Site</i>	<i>DB</i>
Tank ID:			8198		
Tank NO:			007		
Tank Model:					
Pipe Model:					
Tank Location:			Underground		
Tank Status:			Temporarily Out of Service		
Install Date:			01-JUL-69		
Capacity(g):			550		
Tank Type:			Steel/Carbon Steel/Iron		
Test Method:			NN		
Date Tested:					
Next Test:					
Close Date:					
Register:			1		
Modified By:			LXZIELIN		
Last Modified:			05-APR-13		
Material Code:			0009		
Material Name:			gasoline		
Percent:			100		
Equipment:			A00		
Code Name:			None		
Type:			Tank Internal Protection		
Equipment:			D02		
Code Name:			Galvanized Steel		
Type:			Pipe Type		
Equipment:			J02		
Code Name:			Suction Dispenser		
Type:			Dispenser		
Equipment:			B00		
Code Name:			None		
Type:			Tank External Protection		
Equipment:			H00		
Code Name:			None		
Type:			Tank Leak Detection		
Equipment:			I00		
Code Name:			None		
Type:			Overfill		
Equipment:			C00		
Code Name:			No Piping		
Type:			Pipe Location		
Equipment:			F00		
Code Name:			None		
Type:			Pipe External Protection		
Equipment:			G03		
Code Name:			Vault (w/o access)		
Type:			Tank Secondary Containment		

Tank Information

Tank ID:			8199		
Tank NO:			008		
Tank Model:					
Pipe Model:					
Tank Location:			Underground		
Tank Status:			Temporarily Out of Service		
Install Date:			01-JUL-69		
Capacity(g):			550		
Tank Type:			Steel/Carbon Steel/Iron		

<i>Map Key</i>	<i>Number of Records</i>	<i>Direction/ Distance mi</i>	<i>Elevation ft</i>	<i>Site</i>	<i>DB</i>
Test Method:		NN			
Date Tested:					
Next Test:					
Close Date:					
Register:		1			
Modified By:		LXZIELIN			
Last Modified:		05-APR-13			
Material Code:		0009			
Material Name:		gasoline			
Percent:		100			
Equipment:		C00			
Code Name:		No Piping			
Type:		Pipe Location			
Equipment:		F00			
Code Name:		None			
Type:		Pipe External Protection			
Equipment:		G03			
Code Name:		Vault (w/o access)			
Type:		Tank Secondary Containment			
Equipment:		I00			
Code Name:		None			
Type:		Overfill			
Equipment:		A00			
Code Name:		None			
Type:		Tank Internal Protection			
Equipment:		D02			
Code Name:		Galvanized Steel			
Type:		Pipe Type			
Equipment:		J02			
Code Name:		Suction Dispenser			
Type:		Dispenser			
Equipment:		B00			
Code Name:		None			
Type:		Tank External Protection			
Equipment:		H00			
Code Name:		None			
Type:		Tank Leak Detection			

Tank Information

Tank ID:	8200
Tank NO:	009
Tank Model:	
Pipe Model:	
Tank Location:	Underground
Tank Status:	Temporarily Out of Service
Install Date:	01-JUL-69
Capacity(g):	550
Tank Type:	Steel/Carbon Steel/Iron
Test Method:	NN
Date Tested:	
Next Test:	
Close Date:	
Register:	1
Modified By:	LXZIELIN
Last Modified:	05-APR-13
Material Code:	0009

<i>Map Key</i>	<i>Number of Records</i>	<i>Direction/ Distance mi</i>	<i>Elevation ft</i>	<i>Site</i>	<i>DB</i>
Material Name:			gasoline		
Percent:			100		
Equipment:			B00		
Code Name:			None		
Type:			Tank External Protection		
Equipment:			H00		
Code Name:			None		
Type:			Tank Leak Detection		
Equipment:			A00		
Code Name:			None		
Type:			Tank Internal Protection		
Equipment:			D02		
Code Name:			Galvanized Steel		
Type:			Pipe Type		
Equipment:			J02		
Code Name:			Suction Dispenser		
Type:			Dispenser		
Equipment:			I00		
Code Name:			None		
Type:			Overfill		
Equipment:			C00		
Code Name:			No Piping		
Type:			Pipe Location		
Equipment:			F00		
Code Name:			None		
Type:			Pipe External Protection		
Equipment:			G03		
Code Name:			Vault (w/o access)		
Type:			Tank Secondary Containment		
Tank Information					
Tank ID:			8201		
Tank NO:			010		
Tank Model:					
Pipe Model:					
Tank Location:			Underground		
Tank Status:			Temporarily Out of Service		
Install Date:			01-JUL-69		
Capacity(g):			550		
Tank Type:			Steel/Carbon Steel/Iron		
Test Method:			NN		
Date Tested:					
Next Test:					
Close Date:					
Register:			1		
Modified By:			LXZIELIN		
Last Modified:			05-APR-13		
Material Code:			0009		
Material Name:			gasoline		
Percent:			100		
Equipment:			C00		
Code Name:			No Piping		
Type:			Pipe Location		
Equipment:			F00		
Code Name:			None		
Type:			Pipe External Protection		

<i>Map Key</i>	<i>Number of Records</i>	<i>Direction/ Distance mi</i>	<i>Elevation ft</i>	<i>Site</i>	<i>DB</i>
Equipment:			G03		
Code Name:			Vault (w/o access)		
Type:			Tank Secondary Containment		
Equipment:			B00		
Code Name:			None		
Type:			Tank External Protection		
Equipment:			H00		
Code Name:			None		
Type:			Tank Leak Detection		
Equipment:			A00		
Code Name:			None		
Type:			Tank Internal Protection		
Equipment:			D02		
Code Name:			Galvanized Steel		
Type:			Pipe Type		
Equipment:			J02		
Code Name:			Suction Dispenser		
Type:			Dispenser		
Equipment:			I00		
Code Name:			None		
Type:			Overfill		
Tank Information					
Tank ID:			8202		
Tank NO:			011		
Tank Model:					
Pipe Model:					
Tank Location:			Underground		
Tank Status:			Temporarily Out of Service		
Install Date:			01-JUL-69		
Capacity(g):			550		
Tank Type:			Steel/Carbon Steel/Iron		
Test Method:			NN		
Date Tested:					
Next Test:					
Close Date:					
Register:			1		
Modified By:			LXZIELIN		
Last Modified:			05-APR-13		
Material Code:			0009		
Material Name:			gasoline		
Percent:			100		
Equipment:			I00		
Code Name:			None		
Type:			Overfill		
Equipment:			B00		
Code Name:			None		
Type:			Tank External Protection		
Equipment:			H00		
Code Name:			None		
Type:			Tank Leak Detection		
Equipment:			C00		
Code Name:			No Piping		
Type:			Pipe Location		
Equipment:			F00		
Code Name:			None		
Type:			Pipe External Protection		

<i>Map Key</i>	<i>Number of Records</i>	<i>Direction/ Distance mi</i>	<i>Elevation ft</i>	<i>Site</i>	<i>DB</i>
Equipment:			G03		
Code Name:			Vault (w/o access)		
Type:			Tank Secondary Containment		
Equipment:			A01		
Code Name:			Epoxy Liner		
Type:			Tank Internal Protection		
Equipment:			D02		
Code Name:			Galvanized Steel		
Type:			Pipe Type		

Tank Information

Tank ID:	8203
Tank NO:	012
Tank Model:	
Pipe Model:	
Tank Location:	Underground
Tank Status:	Temporarily Out of Service
Install Date:	01-JUL-69
Capacity(g):	550
Tank Type:	Fiberglass Reinforced Plastic (FRP)
Test Method:	NN
Date Tested:	
Next Test:	
Close Date:	
Register:	1
Modified By:	LXZIELIN
Last Modified:	05-APR-13

Material Code:	0009
Material Name:	gasoline
Percent:	100

Equipment:	C00
Code Name:	No Piping
Type:	Pipe Location
Equipment:	F00
Code Name:	None
Type:	Pipe External Protection
Equipment:	G03
Code Name:	Vault (w/o access)
Type:	Tank Secondary Containment
Equipment:	B00
Code Name:	None
Type:	Tank External Protection
Equipment:	H00
Code Name:	None
Type:	Tank Leak Detection
Equipment:	A00
Code Name:	None
Type:	Tank Internal Protection
Equipment:	D02
Code Name:	Galvanized Steel
Type:	Pipe Type
Equipment:	I00
Code Name:	None
Type:	Overfill

Affiliation Information

Map Key	Number of Records	Direction/ Distance mi	Elevation ft	Site	DB
Affiliation Type:			01		
Affiliation Name:			Facility Owner		
Company:			POWER TEST PETROLEUM DIST INC		
Contact Type:					
Contact Name:					
Address:			125 JERICHO TURNPIKE		
Address2:					
City:			JERICHO		
State:			NY		
Zip Code:			11753		
Country Code:			001		
Phone:			(212) 324-5110		
Phone Ext:					
Email:					
Fax:					
Modified By:			EXROSSAN		
Last Modified:			05-JUL-05		
Affiliation Information					
Affiliation Type:			07		
Affiliation Name:			Mail Contact		
Company:			POWER TEST PETROLEUM DIST INC		
Contact Type:					
Contact Name:					
Address:			125 JERICHO TURNPIKE		
Address2:					
City:			JERICHO		
State:			NY		
Zip Code:			11753		
Country Code:			001		
Phone:			(212) 324-5110		
Phone Ext:					
Email:					
Fax:					
Modified By:			EXROSSAN		
Last Modified:			05-JUL-05		
Affiliation Information					
Affiliation Type:			04		
Affiliation Name:			On-Site Operator		
Company:			POWER TEST00129		
Contact Type:					
Contact Name:			HECTOR CARRION		
Address:					
Address2:					
City:					
State:			NY		
Zip Code:					
Country Code:			001		
Phone:			(212) 590-7040		
Phone Ext:					
Email:					
Fax:					
Modified By:			EXROSSAN		
Last Modified:			05-JUL-05		
Affiliation Information					

<i>Map Key</i>	<i>Number of Records</i>	<i>Direction/ Distance mi</i>	<i>Elevation ft</i>	<i>Site</i>	<i>DB</i>
Affiliation Type:		11			
Affiliation Name:		Emergency Contact			
Company:		POWER TEST PETROLEUM DIST INC			
Contact Type:					
Contact Name:		TOM WRIGHT REGION ENG			
Address:					
Address2:					
City:					
State:		NN			
Zip Code:					
Country Code:		999			
Phone:		(516) 338-6000			
Phone Ext:					
Email:					
Fax:					
Modified By:		EXROSSAN			
Last Modified:		05-JUL-05			

40	1 of 2	NNW/0.13	4.73	RIVER GAS & WASH CORP 99-113 149TH STREET BRONX NY 10451	AST
--------------------	--------	-----------------	-------------	---	------------

Site ID:	22606	Expiry:	2017-01-22
Site Status:	Active	County:	Bronx
Site Type:	Retail Gasoline Sales	UTM X:	590277.813
Program NO:	2-600626	UTM Y:	4519267.2397
Program Type:	Petroleum Bulk Storage Program		

Tank Information

Tank ID:	43121
Tank NO:	03
Tank Model:	
Pipe Model:	
Tank Location:	Underground
Tank Status:	In Service
Install Date:	01-SEP-90
Capacity(g):	4000
Tank Type:	Fiberglass Reinforced Plastic (FRP)
Test Method:	21
Date Tested:	11-AUG-10
Next Test:	
Close Date:	
Register:	1
Modified By:	BKFALVEY
Last Modified:	23-SEP-10

Material Code:	2712
Material Name:	gasoline/ethanol
Percent:	10

Equipment:	A03
Code Name:	Fiberglass Liner (FRP)
Type:	Tank Internal Protection
Equipment:	C02
Code Name:	Underground/On-ground
Type:	Pipe Location
Equipment:	F04
Code Name:	Fiberglass

<i>Map Key</i>	<i>Number of Records</i>	<i>Direction/ Distance mi</i>	<i>Elevation ft</i>	<i>Site</i>	<i>DB</i>
<i>Type:</i>				Pipe External Protection	
<i>Equipment:</i>				H01	
<i>Code Name:</i>				Interstitial - Electronic Monitoring	
<i>Type:</i>				Tank Leak Detection	
<i>Equipment:</i>				I02	
<i>Code Name:</i>				High Level Alarm	
<i>Type:</i>				Overfill	
<i>Equipment:</i>				K01	
<i>Code Name:</i>				Catch Basin	
<i>Type:</i>				Spill Prevention	
<i>Equipment:</i>				D06	
<i>Code Name:</i>				Fiberglass Reinforced Plastic (FRP)	
<i>Type:</i>				Pipe Type	
<i>Equipment:</i>				G04	
<i>Code Name:</i>				Double-Walled (Underground)	
<i>Type:</i>				Tank Secondary Containment	
<i>Equipment:</i>				L07	
<i>Code Name:</i>				Pressurized Piping Leak Detector	
<i>Type:</i>				Piping Leak Detection	
<i>Equipment:</i>				B04	
<i>Code Name:</i>				Fiberglass	
<i>Type:</i>				Tank External Protection	
<i>Equipment:</i>				E04	
<i>Code Name:</i>				Double-Walled (Underground)	
<i>Type:</i>				Piping Secondary Containment	
<i>Equipment:</i>				J01	
<i>Code Name:</i>				Pressurized Dispenser	
<i>Type:</i>				Dispenser	
Tank Information					
<i>Tank ID:</i>				43122	
<i>Tank NO:</i>				02	
<i>Tank Model:</i>					
<i>Pipe Model:</i>					
<i>Tank Location:</i>				Underground	
<i>Tank Status:</i>				In Service	
<i>Install Date:</i>				01-SEP-90	
<i>Capacity(g):</i>				4000	
<i>Tank Type:</i>				Fiberglass Reinforced Plastic (FRP)	
<i>Test Method:</i>				21	
<i>Date Tested:</i>				11-AUG-10	
<i>Next Test:</i>					
<i>Close Date:</i>					
<i>Register:</i>				1	
<i>Modified By:</i>				NRLOMBAR	
<i>Last Modified:</i>				01-JUL-11	
<i>Material Code:</i>				2712	
<i>Material Name:</i>				gasoline/ethanol	
<i>Percent:</i>				10	
<i>Equipment:</i>				J01	
<i>Code Name:</i>				Pressurized Dispenser	
<i>Type:</i>				Dispenser	
<i>Equipment:</i>				B04	
<i>Code Name:</i>				Fiberglass	
<i>Type:</i>				Tank External Protection	
<i>Equipment:</i>				E04	
<i>Code Name:</i>				Double-Walled (Underground)	

<i>Map Key</i>	<i>Number of Records</i>	<i>Direction/ Distance mi</i>	<i>Elevation ft</i>	<i>Site</i>	<i>DB</i>
<i>Type:</i>				Piping Secondary Containment	
<i>Equipment:</i>				D06	
<i>Code Name:</i>				Fiberglass Reinforced Plastic (FRP)	
<i>Type:</i>				Pipe Type	
<i>Equipment:</i>				G04	
<i>Code Name:</i>				Double-Walled (Underground)	
<i>Type:</i>				Tank Secondary Containment	
<i>Equipment:</i>				L07	
<i>Code Name:</i>				Pressurized Piping Leak Detector	
<i>Type:</i>				Piping Leak Detection	
<i>Equipment:</i>				A03	
<i>Code Name:</i>				Fiberglass Liner (FRP)	
<i>Type:</i>				Tank Internal Protection	
<i>Equipment:</i>				C02	
<i>Code Name:</i>				Underground/On-ground	
<i>Type:</i>				Pipe Location	
<i>Equipment:</i>				F04	
<i>Code Name:</i>				Fiberglass	
<i>Type:</i>				Pipe External Protection	
<i>Equipment:</i>				H01	
<i>Code Name:</i>				Interstitial - Electronic Monitoring	
<i>Type:</i>				Tank Leak Detection	
<i>Equipment:</i>				I02	
<i>Code Name:</i>				High Level Alarm	
<i>Type:</i>				Overfill	
<i>Equipment:</i>				K01	
<i>Code Name:</i>				Catch Basin	
<i>Type:</i>				Spill Prevention	

Tank Information

<i>Tank ID:</i>	43123
<i>Tank NO:</i>	05
<i>Tank Model:</i>	
<i>Pipe Model:</i>	
<i>Tank Location:</i>	Underground
<i>Tank Status:</i>	In Service
<i>Install Date:</i>	01-SEP-90
<i>Capacity(g):</i>	4000
<i>Tank Type:</i>	Fiberglass Reinforced Plastic (FRP)
<i>Test Method:</i>	21
<i>Date Tested:</i>	11-AUG-10
<i>Next Test:</i>	
<i>Close Date:</i>	
<i>Register:</i>	1
<i>Modified By:</i>	BKFALVEY
<i>Last Modified:</i>	23-SEP-10

<i>Material Code:</i>	2712
<i>Material Name:</i>	gasoline/ethanol
<i>Percent:</i>	10

<i>Equipment:</i>	J01
<i>Code Name:</i>	Pressurized Dispenser
<i>Type:</i>	Dispenser
<i>Equipment:</i>	D06
<i>Code Name:</i>	Fiberglass Reinforced Plastic (FRP)
<i>Type:</i>	Pipe Type
<i>Equipment:</i>	G04
<i>Code Name:</i>	Double-Walled (Underground)

<i>Map Key</i>	<i>Number of Records</i>	<i>Direction/ Distance mi</i>	<i>Elevation ft</i>	<i>Site</i>	<i>DB</i>
Type:				Tank Secondary Containment	
Equipment:				L07	
Code Name:				Pressurized Piping Leak Detector	
Type:				Piping Leak Detection	
Equipment:				B04	
Code Name:				Fiberglass	
Type:				Tank External Protection	
Equipment:				E04	
Code Name:				Double-Walled (Underground)	
Type:				Piping Secondary Containment	
Equipment:				A03	
Code Name:				Fiberglass Liner (FRP)	
Type:				Tank Internal Protection	
Equipment:				C02	
Code Name:				Underground/On-ground	
Type:				Pipe Location	
Equipment:				F04	
Code Name:				Fiberglass	
Type:				Pipe External Protection	
Equipment:				H01	
Code Name:				Interstitial - Electronic Monitoring	
Type:				Tank Leak Detection	
Equipment:				I02	
Code Name:				High Level Alarm	
Type:				Overfill	
Equipment:				K01	
Code Name:				Catch Basin	
Type:				Spill Prevention	

Tank Information

Tank ID:	43124
Tank NO:	01
Tank Model:	
Pipe Model:	
Tank Location:	Underground
Tank Status:	In Service
Install Date:	01-SEP-90
Capacity(g):	4000
Tank Type:	Fiberglass Reinforced Plastic (FRP)
Test Method:	21
Date Tested:	11-AUG-10
Next Test:	
Close Date:	
Register:	1
Modified By:	NRLOMBAR
Last Modified:	01-JUL-11

Material Code:	2712
Material Name:	gasoline/ethanol
Percent:	10

Equipment:	J01
Code Name:	Pressurized Dispenser
Type:	Dispenser
Equipment:	A03
Code Name:	Fiberglass Liner (FRP)
Type:	Tank Internal Protection
Equipment:	C02
Code Name:	Underground/On-ground

<i>Map Key</i>	<i>Number of Records</i>	<i>Direction/ Distance mi</i>	<i>Elevation ft</i>	<i>Site</i>	<i>DB</i>
Type:				Pipe Location	
Equipment:				F04	
Code Name:				Fiberglass	
Type:				Pipe External Protection	
Equipment:				H01	
Code Name:				Interstitial - Electronic Monitoring	
Type:				Tank Leak Detection	
Equipment:				I02	
Code Name:				High Level Alarm	
Type:				Overfill	
Equipment:				K01	
Code Name:				Catch Basin	
Type:				Spill Prevention	
Equipment:				D06	
Code Name:				Fiberglass Reinforced Plastic (FRP)	
Type:				Pipe Type	
Equipment:				G04	
Code Name:				Double-Walled (Underground)	
Type:				Tank Secondary Containment	
Equipment:				L07	
Code Name:				Pressurized Piping Leak Detector	
Type:				Piping Leak Detection	
Equipment:				B04	
Code Name:				Fiberglass	
Type:				Tank External Protection	
Equipment:				E04	
Code Name:				Double-Walled (Underground)	
Type:				Piping Secondary Containment	

Tank Information

Tank ID:	43125
Tank NO:	04
Tank Model:	
Pipe Model:	
Tank Location:	Underground
Tank Status:	In Service
Install Date:	01-SEP-90
Capacity(g):	4000
Tank Type:	Fiberglass Reinforced Plastic (FRP)
Test Method:	21
Date Tested:	11-AUG-10
Next Test:	
Close Date:	
Register:	1
Modified By:	BKFALVEY
Last Modified:	23-SEP-10

Material Code:	2712
Material Name:	gasoline/ethanol
Percent:	10

Equipment:	A03
Code Name:	Fiberglass Liner (FRP)
Type:	Tank Internal Protection
Equipment:	C02
Code Name:	Underground/On-ground
Type:	Pipe Location
Equipment:	F04
Code Name:	Fiberglass

Map Key	Number of Records	Direction/ Distance mi	Elevation ft	Site	DB
Type:				Pipe External Protection	
Equipment:				H01	
Code Name:				Interstitial - Electronic Monitoring	
Type:				Tank Leak Detection	
Equipment:				I02	
Code Name:				High Level Alarm	
Type:				Overfill	
Equipment:				K01	
Code Name:				Catch Basin	
Type:				Spill Prevention	
Equipment:				J01	
Code Name:				Pressurized Dispenser	
Type:				Dispenser	
Equipment:				D06	
Code Name:				Fiberglass Reinforced Plastic (FRP)	
Type:				Pipe Type	
Equipment:				G04	
Code Name:				Double-Walled (Underground)	
Type:				Tank Secondary Containment	
Equipment:				L07	
Code Name:				Pressurized Piping Leak Detector	
Type:				Piping Leak Detection	
Equipment:				B04	
Code Name:				Fiberglass	
Type:				Tank External Protection	
Equipment:				E04	
Code Name:				Double-Walled (Underground)	
Type:				Piping Secondary Containment	

Tank Information

Tank ID:	49295
Tank NO:	06
Tank Model:	
Pipe Model:	
Tank Location:	Underground
Tank Status:	In Service
Install Date:	01-FEB-95
Capacity(g):	2500
Tank Type:	Fiberglass Reinforced Plastic (FRP)
Test Method:	00
Date Tested:	
Next Test:	
Close Date:	
Register:	1
Modified By:	MSBAPTIS
Last Modified:	20-JAN-12

Material Code:	0022
Material Name:	waste oil/used oil
Percent:	100

Equipment:	D02
Code Name:	Galvanized Steel
Type:	Pipe Type
Equipment:	J02
Code Name:	Suction Dispenser
Type:	Dispenser
Equipment:	L09
Code Name:	Exempt Suction Piping

Map Key	Number of Records	Direction/ Distance mi	Elevation ft	Site	DB
Type:				Piping Leak Detection	
Equipment:				B04	
Code Name:				Fiberglass	
Type:				Tank External Protection	
Equipment:				E04	
Code Name:				Double-Walled (Underground)	
Type:				Piping Secondary Containment	
Equipment:				G04	
Code Name:				Double-Walled (Underground)	
Type:				Tank Secondary Containment	
Equipment:				A03	
Code Name:				Fiberglass Liner (FRP)	
Type:				Tank Internal Protection	
Equipment:				C02	
Code Name:				Underground/On-ground	
Type:				Pipe Location	
Equipment:				F04	
Code Name:				Fiberglass	
Type:				Pipe External Protection	
Equipment:				H01	
Code Name:				Interstitial - Electronic Monitoring	
Type:				Tank Leak Detection	
Equipment:				I02	
Code Name:				High Level Alarm	
Type:				Overfill	
Equipment:				K01	
Code Name:				Catch Basin	
Type:				Spill Prevention	

Tank Information

Tank ID:	49296
Tank NO:	07
Tank Model:	
Pipe Model:	
Tank Location:	Underground
Tank Status:	In Service
Install Date:	01-FEB-95
Capacity(g):	1000
Tank Type:	Fiberglass Reinforced Plastic (FRP)
Test Method:	NN
Date Tested:	
Next Test:	
Close Date:	
Register:	1
Modified By:	MSBAPTIS
Last Modified:	20-JAN-12

Material Code:	0015
Material Name:	motor oil
Percent:	100

Equipment:	A03
Code Name:	Fiberglass Liner (FRP)
Type:	Tank Internal Protection
Equipment:	C02
Code Name:	Underground/On-ground
Type:	Pipe Location
Equipment:	F04
Code Name:	Fiberglass

<i>Map Key</i>	<i>Number of Records</i>	<i>Direction/ Distance mi</i>	<i>Elevation ft</i>	<i>Site</i>	<i>DB</i>
<i>Type:</i>				Pipe External Protection	
<i>Equipment:</i>				H01	
<i>Code Name:</i>				Interstitial - Electronic Monitoring	
<i>Type:</i>				Tank Leak Detection	
<i>Equipment:</i>				I02	
<i>Code Name:</i>				High Level Alarm	
<i>Type:</i>				Overfill	
<i>Equipment:</i>				K01	
<i>Code Name:</i>				Catch Basin	
<i>Type:</i>				Spill Prevention	
<i>Equipment:</i>				G04	
<i>Code Name:</i>				Double-Walled (Underground)	
<i>Type:</i>				Tank Secondary Containment	
<i>Equipment:</i>				B04	
<i>Code Name:</i>				Fiberglass	
<i>Type:</i>				Tank External Protection	
<i>Equipment:</i>				E04	
<i>Code Name:</i>				Double-Walled (Underground)	
<i>Type:</i>				Piping Secondary Containment	
<i>Equipment:</i>				D02	
<i>Code Name:</i>				Galvanized Steel	
<i>Type:</i>				Pipe Type	
<i>Equipment:</i>				J02	
<i>Code Name:</i>				Suction Dispenser	
<i>Type:</i>				Dispenser	
<i>Equipment:</i>				L09	
<i>Code Name:</i>				Exempt Suction Piping	
<i>Type:</i>				Piping Leak Detection	

Tank Information

<i>Tank ID:</i>	49297
<i>Tank NO:</i>	08
<i>Tank Model:</i>	
<i>Pipe Model:</i>	
<i>Tank Location:</i>	Underground
<i>Tank Status:</i>	In Service
<i>Install Date:</i>	01-FEB-95
<i>Capacity(g):</i>	1000
<i>Tank Type:</i>	Fiberglass Reinforced Plastic (FRP)
<i>Test Method:</i>	NN
<i>Date Tested:</i>	
<i>Next Test:</i>	
<i>Close Date:</i>	
<i>Register:</i>	1
<i>Modified By:</i>	MSBAPTIS
<i>Last Modified:</i>	20-JAN-12

<i>Material Code:</i>	0015
<i>Material Name:</i>	motor oil
<i>Percent:</i>	100

<i>Equipment:</i>	D02
<i>Code Name:</i>	Galvanized Steel
<i>Type:</i>	Pipe Type
<i>Equipment:</i>	J02
<i>Code Name:</i>	Suction Dispenser
<i>Type:</i>	Dispenser
<i>Equipment:</i>	L09
<i>Code Name:</i>	Exempt Suction Piping

<i>Map Key</i>	<i>Number of Records</i>	<i>Direction/ Distance mi</i>	<i>Elevation ft</i>	<i>Site</i>	<i>DB</i>
<i>Type:</i>				Piping Leak Detection	
<i>Equipment:</i>				B04	
<i>Code Name:</i>				Fiberglass	
<i>Type:</i>				Tank External Protection	
<i>Equipment:</i>				E04	
<i>Code Name:</i>				Double-Walled (Underground)	
<i>Type:</i>				Piping Secondary Containment	
<i>Equipment:</i>				G04	
<i>Code Name:</i>				Double-Walled (Underground)	
<i>Type:</i>				Tank Secondary Containment	
<i>Equipment:</i>				A03	
<i>Code Name:</i>				Fiberglass Liner (FRP)	
<i>Type:</i>				Tank Internal Protection	
<i>Equipment:</i>				C02	
<i>Code Name:</i>				Underground/On-ground	
<i>Type:</i>				Pipe Location	
<i>Equipment:</i>				F04	
<i>Code Name:</i>				Fiberglass	
<i>Type:</i>				Pipe External Protection	
<i>Equipment:</i>				H01	
<i>Code Name:</i>				Interstitial - Electronic Monitoring	
<i>Type:</i>				Tank Leak Detection	
<i>Equipment:</i>				I02	
<i>Code Name:</i>				High Level Alarm	
<i>Type:</i>				Overfill	
<i>Equipment:</i>				K01	
<i>Code Name:</i>				Catch Basin	
<i>Type:</i>				Spill Prevention	
Tank Information					
<i>Tank ID:</i>				49298	
<i>Tank NO:</i>				09	
<i>Tank Model:</i>					
<i>Pipe Model:</i>					
<i>Tank Location:</i>				Underground	
<i>Tank Status:</i>				In Service	
<i>Install Date:</i>				01-FEB-95	
<i>Capacity(g):</i>				600	
<i>Tank Type:</i>				Fiberglass Reinforced Plastic (FRP)	
<i>Test Method:</i>				NN	
<i>Date Tested:</i>					
<i>Next Test:</i>					
<i>Close Date:</i>					
<i>Register:</i>				1	
<i>Modified By:</i>				MSBAPTIS	
<i>Last Modified:</i>				20-JAN-12	
<i>Material Code:</i>				0021	
<i>Material Name:</i>				transmission fluid	
<i>Percent:</i>				100	
<i>Equipment:</i>				B04	
<i>Code Name:</i>				Fiberglass	
<i>Type:</i>				Tank External Protection	
<i>Equipment:</i>				E04	
<i>Code Name:</i>				Double-Walled (Underground)	
<i>Type:</i>				Piping Secondary Containment	
<i>Equipment:</i>				D02	
<i>Code Name:</i>				Galvanized Steel	

<i>Map Key</i>	<i>Number of Records</i>	<i>Direction/ Distance mi</i>	<i>Elevation ft</i>	<i>Site</i>	<i>DB</i>
<i>Type:</i>				Pipe Type	
<i>Equipment:</i>				J02	
<i>Code Name:</i>				Suction Dispenser	
<i>Type:</i>				Dispenser	
<i>Equipment:</i>				L09	
<i>Code Name:</i>				Exempt Suction Piping	
<i>Type:</i>				Piping Leak Detection	
<i>Equipment:</i>				A03	
<i>Code Name:</i>				Fiberglass Liner (FRP)	
<i>Type:</i>				Tank Internal Protection	
<i>Equipment:</i>				C02	
<i>Code Name:</i>				Underground/On-ground	
<i>Type:</i>				Pipe Location	
<i>Equipment:</i>				F04	
<i>Code Name:</i>				Fiberglass	
<i>Type:</i>				Pipe External Protection	
<i>Equipment:</i>				I02	
<i>Code Name:</i>				High Level Alarm	
<i>Type:</i>				Overfill	
<i>Equipment:</i>				K01	
<i>Code Name:</i>				Catch Basin	
<i>Type:</i>				Spill Prevention	
<i>Equipment:</i>				G04	
<i>Code Name:</i>				Double-Walled (Underground)	
<i>Type:</i>				Tank Secondary Containment	
<i>Equipment:</i>				H00	
<i>Code Name:</i>				None	
<i>Type:</i>				Tank Leak Detection	

Tank Information

<i>Tank ID:</i>	62526
<i>Tank NO:</i>	10
<i>Tank Model:</i>	
<i>Pipe Model:</i>	
<i>Tank Location:</i>	Aboveground-contact w/ soil
<i>Tank Status:</i>	In Service
<i>Install Date:</i>	01-FEB-95
<i>Capacity(g):</i>	275
<i>Tank Type:</i>	Steel/Carbon Steel/Iron
<i>Test Method:</i>	NN
<i>Date Tested:</i>	
<i>Next Test:</i>	
<i>Close Date:</i>	
<i>Register:</i>	1
<i>Modified By:</i>	MSBAPTIS
<i>Last Modified:</i>	20-JAN-12
<i>Material Code:</i>	0001
<i>Material Name:</i>	#2 fuel oil (on-site consumption)
<i>Percent:</i>	100
<i>Equipment:</i>	A00
<i>Code Name:</i>	None
<i>Type:</i>	Tank Internal Protection
<i>Equipment:</i>	D00
<i>Code Name:</i>	No Piping
<i>Type:</i>	Pipe Type
<i>Equipment:</i>	J02
<i>Code Name:</i>	Suction Dispenser

<i>Map Key</i>	<i>Number of Records</i>	<i>Direction/ Distance mi</i>	<i>Elevation ft</i>	<i>Site</i>	<i>DB</i>
Type:				Dispenser	
Equipment:				L09	
Code Name:				Exempt Suction Piping	
Type:				Piping Leak Detection	
Equipment:				B00	
Code Name:				None	
Type:				Tank External Protection	
Equipment:				E00	
Code Name:				None	
Type:				Piping Secondary Containment	
Equipment:				G04	
Code Name:				Double-Walled (Underground)	
Type:				Tank Secondary Containment	
Equipment:				H00	
Code Name:				None	
Type:				Tank Leak Detection	
Equipment:				C00	
Code Name:				No Piping	
Type:				Pipe Location	
Equipment:				F00	
Code Name:				None	
Type:				Pipe External Protection	
Equipment:				I04	
Code Name:				Product Level Gauge (A/G)	
Type:				Overfill	
Equipment:				K01	
Code Name:				Catch Basin	
Type:				Spill Prevention	

Affiliation Information

Affiliation Type: 01
Affiliation Name: Facility Owner
Company: CROSS DEEGAN REALTY CORPORATION
Contact Type: PROPERTY MGR
Contact Name: JAY SEMELMACHER.
Address: 3333 NEW HYDE PARK ROAD, SUITE 201
Address2:
City: NEW HYDE PARK
State: NY
Zip Code: 11042
Country Code: 001
Phone: (516) 993-4750
Phone Ext:
Email:
Fax:
Modified By: MSBAPTIS
Last Modified: 20-JAN-12

Affiliation Information

Affiliation Type: 07
Affiliation Name: Mail Contact
Company: SPARTAN PETROLEUM CORPORATION
Contact Type:
Contact Name: JAY SEMELMACHER
Address: 3333 NEW HYDE PARK ROAD
Address2: SUITE 201
City: NEW HYDE PARK
State: NY

<i>Map Key</i>	<i>Number of Records</i>	<i>Direction/ Distance mi</i>	<i>Elevation ft</i>	<i>Site</i>	<i>DB</i>
Zip Code:		11042			
Country Code:		001			
Phone:		(516) 365-8700			
Phone Ext:					
Email:		JZ@SPARTANPETRO.COM			
Fax:					
Modified By:		MSBAPTIS			
Last Modified:		20-JAN-12			

Affiliation Information

Affiliation Type:	04
Affiliation Name:	On-Site Operator
Company:	RIVER GAS & WASH CORP
Contact Type:	
Contact Name:	BILLY FARACI
Address:	
Address2:	
City:	
State:	NN
Zip Code:	
Country Code:	001
Phone:	(718) 585-2526
Phone Ext:	
Email:	
Fax:	
Modified By:	NRLOMBAR
Last Modified:	01-JUL-11

Affiliation Information

Affiliation Type:	11
Affiliation Name:	Emergency Contact
Company:	CROSS DEEGAN REALTY CORPORATION
Contact Type:	
Contact Name:	JAY SEMELMACHER
Address:	
Address2:	
City:	
State:	NN
Zip Code:	
Country Code:	999
Phone:	(516) 993-4750
Phone Ext:	
Email:	
Fax:	
Modified By:	NRLOMBAR
Last Modified:	01-JUL-11

[40](#)

2 of 2

NNW/0.13

4.73

**RIVER GAS & WASH CORP
99-113 149TH STREET
BRONX NY 10451**

UST

Site ID:	22606
Site Status:	Active
Program NO:	2-600626
Program Type:	Petroleum Bulk Storage Program
Site Type:	Retail Gasoline Sales

Expiry:	2017-01-22
County:	Bronx
Utm X:	590277.813
Utm Y:	4519267.2397

<i>Map Key</i>	<i>Number of Records</i>	<i>Direction/ Distance mi</i>	<i>Elevation ft</i>	<i>Site</i>	<i>DB</i>
Tank Information					
Tank ID:			43121		
Tank NO:			03		
Tank Model:					
Pipe Model:					
Tank Location:			Underground		
Tank Status:			In Service		
Install Date:			01-SEP-90		
Capacity(g):			4000		
Tank Type:			Fiberglass Reinforced Plastic (FRP)		
Test Method:			21		
Date Tested:			11-AUG-10		
Next Test:					
Close Date:					
Register:			1		
Modified By:			BKFALVEY		
Last Modified:			23-SEP-10		
Material Code:			2712		
Material Name:			gasoline/ethanol		
Percent:			10		
Equipment:			A03		
Code Name:			Fiberglass Liner (FRP)		
Type:			Tank Internal Protection		
Equipment:			C02		
Code Name:			Underground/On-ground		
Type:			Pipe Location		
Equipment:			F04		
Code Name:			Fiberglass		
Type:			Pipe External Protection		
Equipment:			H01		
Code Name:			Interstitial - Electronic Monitoring		
Type:			Tank Leak Detection		
Equipment:			I02		
Code Name:			High Level Alarm		
Type:			Overfill		
Equipment:			K01		
Code Name:			Catch Basin		
Type:			Spill Prevention		
Equipment:			D06		
Code Name:			Fiberglass Reinforced Plastic (FRP)		
Type:			Pipe Type		
Equipment:			G04		
Code Name:			Double-Walled (Underground)		
Type:			Tank Secondary Containment		
Equipment:			L07		
Code Name:			Pressurized Piping Leak Detector		
Type:			Piping Leak Detection		
Equipment:			B04		
Code Name:			Fiberglass		
Type:			Tank External Protection		
Equipment:			E04		
Code Name:			Double-Walled (Underground)		
Type:			Piping Secondary Containment		
Equipment:			J01		
Code Name:			Pressurized Dispenser		
Type:			Dispenser		

<i>Map Key</i>	<i>Number of Records</i>	<i>Direction/ Distance mi</i>	<i>Elevation ft</i>	<i>Site</i>	<i>DB</i>
----------------	--------------------------	-------------------------------	---------------------	-------------	-----------

Tank Information

Tank ID: 43122
Tank NO: 02
Tank Model:
Pipe Model:
Tank Location: Underground
Tank Status: In Service
Install Date: 01-SEP-90
Capacity(g): 4000
Tank Type: Fiberglass Reinforced Plastic (FRP)
Test Method: 21
Date Tested: 11-AUG-10
Next Test:
Close Date:
Register: 1
Modified By: NRLOMBAR
Last Modified: 01-JUL-11

Material Code: 2712
Material Name: gasoline/ethanol
Percent: 10

Equipment: J01
Code Name: Pressurized Dispenser
Type: Dispenser
Equipment: B04
Code Name: Fiberglass
Type: Tank External Protection
Equipment: E04
Code Name: Double-Walled (Underground)
Type: Piping Secondary Containment
Equipment: D06
Code Name: Fiberglass Reinforced Plastic (FRP)
Type: Pipe Type
Equipment: G04
Code Name: Double-Walled (Underground)
Type: Tank Secondary Containment
Equipment: L07
Code Name: Pressurized Piping Leak Detector
Type: Piping Leak Detection
Equipment: A03
Code Name: Fiberglass Liner (FRP)
Type: Tank Internal Protection
Equipment: C02
Code Name: Underground/On-ground
Type: Pipe Location
Equipment: F04
Code Name: Fiberglass
Type: Pipe External Protection
Equipment: H01
Code Name: Interstitial - Electronic Monitoring
Type: Tank Leak Detection
Equipment: I02
Code Name: High Level Alarm
Type: Overfill
Equipment: K01
Code Name: Catch Basin
Type: Spill Prevention

<i>Map Key</i>	<i>Number of Records</i>	<i>Direction/ Distance mi</i>	<i>Elevation ft</i>	<i>Site</i>	<i>DB</i>
----------------	--------------------------	-------------------------------	---------------------	-------------	-----------

Tank Information

Tank ID: 43123
Tank NO: 05
Tank Model:
Pipe Model:
Tank Location: Underground
Tank Status: In Service
Install Date: 01-SEP-90
Capacity(g): 4000
Tank Type: Fiberglass Reinforced Plastic (FRP)
Test Method: 21
Date Tested: 11-AUG-10
Next Test:
Close Date:
Register: 1
Modified By: BKFALVEY
Last Modified: 23-SEP-10

Material Code: 2712
Material Name: gasoline/ethanol
Percent: 10

Equipment: J01
Code Name: Pressurized Dispenser
Type: Dispenser
Equipment: D06
Code Name: Fiberglass Reinforced Plastic (FRP)
Type: Pipe Type
Equipment: G04
Code Name: Double-Walled (Underground)
Type: Tank Secondary Containment
Equipment: L07
Code Name: Pressurized Piping Leak Detector
Type: Piping Leak Detection
Equipment: B04
Code Name: Fiberglass
Type: Tank External Protection
Equipment: E04
Code Name: Double-Walled (Underground)
Type: Piping Secondary Containment
Equipment: A03
Code Name: Fiberglass Liner (FRP)
Type: Tank Internal Protection
Equipment: C02
Code Name: Underground/On-ground
Type: Pipe Location
Equipment: F04
Code Name: Fiberglass
Type: Pipe External Protection
Equipment: H01
Code Name: Interstitial - Electronic Monitoring
Type: Tank Leak Detection
Equipment: I02
Code Name: High Level Alarm
Type: Overfill
Equipment: K01
Code Name: Catch Basin
Type: Spill Prevention

<i>Map Key</i>	<i>Number of Records</i>	<i>Direction/ Distance mi</i>	<i>Elevation ft</i>	<i>Site</i>	<i>DB</i>
----------------	--------------------------	-------------------------------	---------------------	-------------	-----------

Tank Information

Tank ID: 43124
Tank NO: 01
Tank Model:
Pipe Model:
Tank Location: Underground
Tank Status: In Service
Install Date: 01-SEP-90
Capacity(g): 4000
Tank Type: Fiberglass Reinforced Plastic (FRP)
Test Method: 21
Date Tested: 11-AUG-10
Next Test:
Close Date:
Register: 1
Modified By: NRLOMBAR
Last Modified: 01-JUL-11

Material Code: 2712
Material Name: gasoline/ethanol
Percent: 10

Equipment: J01
Code Name: Pressurized Dispenser
Type: Dispenser
Equipment: A03
Code Name: Fiberglass Liner (FRP)
Type: Tank Internal Protection
Equipment: C02
Code Name: Underground/On-ground
Type: Pipe Location
Equipment: F04
Code Name: Fiberglass
Type: Pipe External Protection
Equipment: H01
Code Name: Interstitial - Electronic Monitoring
Type: Tank Leak Detection
Equipment: I02
Code Name: High Level Alarm
Type: Overfill
Equipment: K01
Code Name: Catch Basin
Type: Spill Prevention
Equipment: D06
Code Name: Fiberglass Reinforced Plastic (FRP)
Type: Pipe Type
Equipment: G04
Code Name: Double-Walled (Underground)
Type: Tank Secondary Containment
Equipment: L07
Code Name: Pressurized Piping Leak Detector
Type: Piping Leak Detection
Equipment: B04
Code Name: Fiberglass
Type: Tank External Protection
Equipment: E04
Code Name: Double-Walled (Underground)
Type: Piping Secondary Containment

<i>Map Key</i>	<i>Number of Records</i>	<i>Direction/ Distance mi</i>	<i>Elevation ft</i>	<i>Site</i>	<i>DB</i>
Tank Information					
Tank ID:			43125		
Tank NO:			04		
Tank Model:					
Pipe Model:					
Tank Location:			Underground		
Tank Status:			In Service		
Install Date:			01-SEP-90		
Capacity(g):			4000		
Tank Type:			Fiberglass Reinforced Plastic (FRP)		
Test Method:			21		
Date Tested:			11-AUG-10		
Next Test:					
Close Date:					
Register:			1		
Modified By:			BKFALVEY		
Last Modified:			23-SEP-10		
Material Code:			2712		
Material Name:			gasoline/ethanol		
Percent:			10		
Equipment:			A03		
Code Name:			Fiberglass Liner (FRP)		
Type:			Tank Internal Protection		
Equipment:			C02		
Code Name:			Underground/On-ground		
Type:			Pipe Location		
Equipment:			F04		
Code Name:			Fiberglass		
Type:			Pipe External Protection		
Equipment:			H01		
Code Name:			Interstitial - Electronic Monitoring		
Type:			Tank Leak Detection		
Equipment:			I02		
Code Name:			High Level Alarm		
Type:			Overfill		
Equipment:			K01		
Code Name:			Catch Basin		
Type:			Spill Prevention		
Equipment:			J01		
Code Name:			Pressurized Dispenser		
Type:			Dispenser		
Equipment:			D06		
Code Name:			Fiberglass Reinforced Plastic (FRP)		
Type:			Pipe Type		
Equipment:			G04		
Code Name:			Double-Walled (Underground)		
Type:			Tank Secondary Containment		
Equipment:			L07		
Code Name:			Pressurized Piping Leak Detector		
Type:			Piping Leak Detection		
Equipment:			B04		
Code Name:			Fiberglass		
Type:			Tank External Protection		
Equipment:			E04		
Code Name:			Double-Walled (Underground)		
Type:			Piping Secondary Containment		

<i>Map Key</i>	<i>Number of Records</i>	<i>Direction/ Distance mi</i>	<i>Elevation ft</i>	<i>Site</i>	<i>DB</i>
Tank Information					
Tank ID:			49295		
Tank NO:			06		
Tank Model:					
Pipe Model:					
Tank Location:			Underground		
Tank Status:			In Service		
Install Date:			01-FEB-95		
Capacity(g):			2500		
Tank Type:			Fiberglass Reinforced Plastic (FRP)		
Test Method:			00		
Date Tested:					
Next Test:					
Close Date:					
Register:			1		
Modified By:			MSBAPTIS		
Last Modified:			20-JAN-12		
Material Code:			0022		
Material Name:			waste oil/used oil		
Percent:			100		
Equipment:			D02		
Code Name:			Galvanized Steel		
Type:			Pipe Type		
Equipment:			J02		
Code Name:			Suction Dispenser		
Type:			Dispenser		
Equipment:			L09		
Code Name:			Exempt Suction Piping		
Type:			Piping Leak Detection		
Equipment:			B04		
Code Name:			Fiberglass		
Type:			Tank External Protection		
Equipment:			E04		
Code Name:			Double-Walled (Underground)		
Type:			Piping Secondary Containment		
Equipment:			G04		
Code Name:			Double-Walled (Underground)		
Type:			Tank Secondary Containment		
Equipment:			A03		
Code Name:			Fiberglass Liner (FRP)		
Type:			Tank Internal Protection		
Equipment:			C02		
Code Name:			Underground/On-ground		
Type:			Pipe Location		
Equipment:			F04		
Code Name:			Fiberglass		
Type:			Pipe External Protection		
Equipment:			H01		
Code Name:			Interstitial - Electronic Monitoring		
Type:			Tank Leak Detection		
Equipment:			I02		
Code Name:			High Level Alarm		
Type:			Overfill		
Equipment:			K01		
Code Name:			Catch Basin		
Type:			Spill Prevention		

<i>Map Key</i>	<i>Number of Records</i>	<i>Direction/ Distance mi</i>	<i>Elevation ft</i>	<i>Site</i>	<i>DB</i>
Tank Information					
Tank ID:			49296		
Tank NO:			07		
Tank Model:					
Pipe Model:					
Tank Location:			Underground		
Tank Status:			In Service		
Install Date:			01-FEB-95		
Capacity(g):			1000		
Tank Type:			Fiberglass Reinforced Plastic (FRP)		
Test Method:			NN		
Date Tested:					
Next Test:					
Close Date:					
Register:			1		
Modified By:			MSBAPTIS		
Last Modified:			20-JAN-12		
Material Code:			0015		
Material Name:			motor oil		
Percent:			100		
Equipment:			A03		
Code Name:			Fiberglass Liner (FRP)		
Type:			Tank Internal Protection		
Equipment:			C02		
Code Name:			Underground/On-ground		
Type:			Pipe Location		
Equipment:			F04		
Code Name:			Fiberglass		
Type:			Pipe External Protection		
Equipment:			H01		
Code Name:			Interstitial - Electronic Monitoring		
Type:			Tank Leak Detection		
Equipment:			I02		
Code Name:			High Level Alarm		
Type:			Overfill		
Equipment:			K01		
Code Name:			Catch Basin		
Type:			Spill Prevention		
Equipment:			G04		
Code Name:			Double-Walled (Underground)		
Type:			Tank Secondary Containment		
Equipment:			B04		
Code Name:			Fiberglass		
Type:			Tank External Protection		
Equipment:			E04		
Code Name:			Double-Walled (Underground)		
Type:			Piping Secondary Containment		
Equipment:			D02		
Code Name:			Galvanized Steel		
Type:			Pipe Type		
Equipment:			J02		
Code Name:			Suction Dispenser		
Type:			Dispenser		
Equipment:			L09		
Code Name:			Exempt Suction Piping		
Type:			Piping Leak Detection		

<i>Map Key</i>	<i>Number of Records</i>	<i>Direction/ Distance mi</i>	<i>Elevation ft</i>	<i>Site</i>	<i>DB</i>
Tank Information					
Tank ID:			49297		
Tank NO:			08		
Tank Model:					
Pipe Model:					
Tank Location:			Underground		
Tank Status:			In Service		
Install Date:			01-FEB-95		
Capacity(g):			1000		
Tank Type:			Fiberglass Reinforced Plastic (FRP)		
Test Method:			NN		
Date Tested:					
Next Test:					
Close Date:					
Register:			1		
Modified By:			MSBAPTIS		
Last Modified:			20-JAN-12		
Material Code:			0015		
Material Name:			motor oil		
Percent:			100		
Equipment:			D02		
Code Name:			Galvanized Steel		
Type:			Pipe Type		
Equipment:			J02		
Code Name:			Suction Dispenser		
Type:			Dispenser		
Equipment:			L09		
Code Name:			Exempt Suction Piping		
Type:			Piping Leak Detection		
Equipment:			B04		
Code Name:			Fiberglass		
Type:			Tank External Protection		
Equipment:			E04		
Code Name:			Double-Walled (Underground)		
Type:			Piping Secondary Containment		
Equipment:			G04		
Code Name:			Double-Walled (Underground)		
Type:			Tank Secondary Containment		
Equipment:			A03		
Code Name:			Fiberglass Liner (FRP)		
Type:			Tank Internal Protection		
Equipment:			C02		
Code Name:			Underground/On-ground		
Type:			Pipe Location		
Equipment:			F04		
Code Name:			Fiberglass		
Type:			Pipe External Protection		
Equipment:			H01		
Code Name:			Interstitial - Electronic Monitoring		
Type:			Tank Leak Detection		
Equipment:			I02		
Code Name:			High Level Alarm		
Type:			Overfill		
Equipment:			K01		
Code Name:			Catch Basin		
Type:			Spill Prevention		

<i>Map Key</i>	<i>Number of Records</i>	<i>Direction/ Distance mi</i>	<i>Elevation ft</i>	<i>Site</i>	<i>DB</i>
Tank Information					
Tank ID:			49298		
Tank NO:			09		
Tank Model:					
Pipe Model:					
Tank Location:			Underground		
Tank Status:			In Service		
Install Date:			01-FEB-95		
Capacity(g):			600		
Tank Type:			Fiberglass Reinforced Plastic (FRP)		
Test Method:			NN		
Date Tested:					
Next Test:					
Close Date:					
Register:			1		
Modified By:			MSBAPTIS		
Last Modified:			20-JAN-12		
Material Code:			0021		
Material Name:			transmission fluid		
Percent:			100		
Equipment:			B04		
Code Name:			Fiberglass		
Type:			Tank External Protection		
Equipment:			E04		
Code Name:			Double-Walled (Underground)		
Type:			Piping Secondary Containment		
Equipment:			D02		
Code Name:			Galvanized Steel		
Type:			Pipe Type		
Equipment:			J02		
Code Name:			Suction Dispenser		
Type:			Dispenser		
Equipment:			L09		
Code Name:			Exempt Suction Piping		
Type:			Piping Leak Detection		
Equipment:			A03		
Code Name:			Fiberglass Liner (FRP)		
Type:			Tank Internal Protection		
Equipment:			C02		
Code Name:			Underground/On-ground		
Type:			Pipe Location		
Equipment:			F04		
Code Name:			Fiberglass		
Type:			Pipe External Protection		
Equipment:			I02		
Code Name:			High Level Alarm		
Type:			Overfill		
Equipment:			K01		
Code Name:			Catch Basin		
Type:			Spill Prevention		
Equipment:			G04		
Code Name:			Double-Walled (Underground)		
Type:			Tank Secondary Containment		
Equipment:			H00		
Code Name:			None		
Type:			Tank Leak Detection		

<i>Map Key</i>	<i>Number of Records</i>	<i>Direction/ Distance mi</i>	<i>Elevation ft</i>	<i>Site</i>	<i>DB</i>
----------------	--------------------------	-------------------------------	---------------------	-------------	-----------

Tank Information

Tank ID: 62526
Tank NO: 10
Tank Model:
Pipe Model:
Tank Location: Aboveground-contact w/ soil
Tank Status: In Service
Install Date: 01-FEB-95
Capacity(g): 275
Tank Type: Steel/Carbon Steel/Iron
Test Method: NN
Date Tested:
Next Test:
Close Date:
Register: 1
Modified By: MSBAPTIS
Last Modified: 20-JAN-12

Material Code: 0001
Material Name: #2 fuel oil (on-site consumption)
Percent: 100

Equipment: A00
Code Name: None
Type: Tank Internal Protection
Equipment: D00
Code Name: No Piping
Type: Pipe Type
Equipment: J02
Code Name: Suction Dispenser
Type: Dispenser
Equipment: L09
Code Name: Exempt Suction Piping
Type: Piping Leak Detection
Equipment: B00
Code Name: None
Type: Tank External Protection
Equipment: E00
Code Name: None
Type: Piping Secondary Containment
Equipment: G04
Code Name: Double-Walled (Underground)
Type: Tank Secondary Containment
Equipment: H00
Code Name: None
Type: Tank Leak Detection
Equipment: C00
Code Name: No Piping
Type: Pipe Location
Equipment: F00
Code Name: None
Type: Pipe External Protection
Equipment: I04
Code Name: Product Level Gauge (A/G)
Type: Overfill
Equipment: K01
Code Name: Catch Basin
Type: Spill Prevention

<i>Map Key</i>	<i>Number of Records</i>	<i>Direction/ Distance mi</i>	<i>Elevation ft</i>	<i>Site</i>	<i>DB</i>
----------------	--------------------------	-------------------------------	---------------------	-------------	-----------

Affiliation Information

Affiliation Type: 01
Affiliation Name: Facility Owner
Company: CROSS DEEGAN REALTY CORPORATION
Contact Type: PROPERTY MGR
Contact Name: JAY SEMELMACHER.
Address: 3333 NEW HYDE PARK ROAD, SUITE 201
Address2:
City: NEW HYDE PARK
State: NY
Zip Code: 11042
Country Code: 001
Phone: (516) 993-4750
Phone Ext:
Email:
Fax:
Modified By: MSBAPTIS
Last Modified: 20-JAN-12

Affiliation Information

Affiliation Type: 07
Affiliation Name: Mail Contact
Company: SPARTAN PETROLEUM CORPORATION
Contact Type:
Contact Name: JAY SEMELMACHER
Address: 3333 NEW HYDE PARK ROAD
Address2: SUITE 201
City: NEW HYDE PARK
State: NY
Zip Code: 11042
Country Code: 001
Phone: (516) 365-8700
Phone Ext:
Email: JZ@SPARTANPETRO.COM
Fax:
Modified By: MSBAPTIS
Last Modified: 20-JAN-12

Affiliation Information

Affiliation Type: 04
Affiliation Name: On-Site Operator
Company: RIVER GAS & WASH CORP
Contact Type:
Contact Name: BILLY FARACI
Address:
Address2:
City:
State: NN
Zip Code:
Country Code: 001
Phone: (718) 585-2526
Phone Ext:
Email:
Fax:
Modified By: NRLOMBAR
Last Modified: 01-JUL-11

Map Key	Number of Records	Direction/ Distance mi	Elevation ft	Site	DB
---------	-------------------	---------------------------	-----------------	------	----

Affiliation Information

Affiliation Type: 11
Affiliation Name: Emergency Contact
Company: CROSS DEEGAN REALTY CORPORATION
Contact Type:
Contact Name: JAY SEMELMACHER
Address:
Address2:
City:
State: NN
Zip Code:
Country Code: 999
Phone: (516) 993-4750
Phone Ext:
Email:
Fax:
Modified By: NRLOMBAR
Last Modified: 01-JUL-11

41	1 of 1	NNW/0.13	4.60	CON EDISON SERVICE BOX: 7105 91 E 149TH ST FRONT OF BRONX NY 10451	RCRA NON GEN
--------------------	--------	----------	------	--	-----------------

EPA Handler ID: NYP004546511
Current Site Name: CON EDISON SERVICE BOX: 7105
Generator Status Universe: No Report
Land Type: Private
Activity Location: NY
TSD Activity: N
Mixed Waste Generator: N
Importer Activity: N
Transporter Activity: N
Transfer Facility: N
Recycler Activity: N
Onsite Burner Exemption: N
Furnace Exemption: N
Underground Inject Activity: N
Rece Waste From Off Site: N
Used Oil Transporter:
Used Oil Transfer Facility:
Used Oil Processor:
Used Oil Refiner:
Used Oil Burner:
Used Oil Market Burner:
Used Oil Spec Marketer:
Mailing Address: 4, IRVING PL, 15TH FL NE, , NEW YORK, NY, 10003, US
Contact Name: THOMAS TEELING
Contact Address:
Contact Email:
Location Street 2:

Owner/Operator Information
NAICS Information

Handler Information

Date Received: 20140529

<i>Map Key</i>	<i>Number of Records</i>	<i>Direction/ Distance mi</i>	<i>Elevation ft</i>	<i>Site</i>	<i>DB</i>
----------------	--------------------------	-----------------------------------	-------------------------	-------------	-----------

Facility Name: CON EDISON SERVICE BOX: 7105
Classification: Conditionally Exempt Small Quantity

Date Received: 20140629
Facility Name: CON EDISON SERVICE BOX: 7105

Hazardous Waste Information

Violation/Evaluation Information

42	1 of 1	SE/0.14	37.12	CON EDISON MANHOLE 4874 144TH ST & GRAND CONCOURSE BRONX NY 10451	RCRA NON GEN
--------------------	--------	---------	-------	--	-------------------------

EPA Handler ID: NYP004232088
Current Site Name: CON EDISON MANHOLE 4874
Generator Status Universe: No Report
Land Type: Private
Activity Location: NY
TSD Activity: N
Mixed Waste Generator: N
Importer Activity: N
Transporter Activity: N
Transfer Facility: N
Recycler Activity: N
Onsite Burner Exemption: N
Furnace Exemption: N
Underground Inject Activity: N
Rece Waste From Off Site: N
Used Oil Transporter:
Used Oil Transfer Facility:
Used Oil Processor:
Used Oil Refiner:
Used Oil Burner:
Used Oil Market Burner:
Used Oil Spec Marketer:
Mailing Address: 4, IRVING PLAZA RM 828, , NEW YORK, NY, 10003, US
Contact Name: DOMINIC BIZZARO
Contact Address:
Contact Email:
Location Street 2:

Owner/Operator Information
NAICS Information

Handler Information

Date Received: 20110323
Facility Name: CON EDISON MANHOLE 4874
Classification: Conditionally Exempt Small Quantity

Date Received: 20110422
Facility Name: CON EDISON MANHOLE 4874

Hazardous Waste Information

Violation/Evaluation Information

Map Key	Number of Records	Direction/ Distance mi	Elevation ft	Site	DB
43	1 of 2	S/0.14	30.19	WEDTECH CORP 350 GERARD AVE BRONX NY 104515432	RCRA NON GEN

EPA Handler ID: NYD982273757
Current Site Name: WEDTECH CORP
Generator Status Universe: No Report
Land Type:
Activity Location: NY
TSD Activity: N
Mixed Waste Generator: N
Importer Activity: N
Transporter Activity: N
Transfer Facility: N
Recycler Activity: N
Onsite Burner Exemption: N
Furnace Exemption: N
Underground Inject Activity: N
Rece Waste From Off Site: N
Used Oil Transporter:
Used Oil Transfer Facility:
Used Oil Processor:
Used Oil Refiner:
Used Oil Burner:
Used Oil Market Burner:
Used Oil Spec Marketer:
Mailing Address: 350, GERARD AVE, , BRONX, NY, 10451, US
Contact Name:
Contact Address: 350, GERARD AVE, , BRONX, NY, 10451, US
Contact Email:
Location Street 2:

Owner/Operator Information

Owner/Operator Indicator: CO
Owner/Operator Name: WEDTECH CORP
Owner/Operator Address: NOT REQUIRED NOT REQUIRED WY US 99999
Owner/Operator Phone: 2125551212
Owner/Operator Type: P
Date Became Current:
Date Ended Current:

Owner/Operator Indicator: CP
Owner/Operator Name: WEDTECH CORP
Owner/Operator Address: NOT REQUIRED NOT REQUIRED WY US 99999
Owner/Operator Phone: 2125551212
Owner/Operator Type: P
Date Became Current:
Date Ended Current:

Owner/Operator Indicator: CO
Owner/Operator Name: WEDTECH CORP
Owner/Operator Address: NOT REQUIRED NOT REQUIRED WY 99999
Owner/Operator Phone: 2125551212
Owner/Operator Type: P
Date Became Current:
Date Ended Current:

NAICS Information

Handler Information

<i>Map Key</i>	<i>Number of Records</i>	<i>Direction/ Distance mi</i>	<i>Elevation ft</i>	<i>Site</i>	<i>DB</i>
----------------	--------------------------	-------------------------------	---------------------	-------------	-----------

Date Received: 19990708
Facility Name: WEDTECH CORP
Date Received: 20060101
Facility Name: WEDTECH CORP
Date Received: 20070101
Facility Name: WEDTECH CORP
Date Received: 19871001
Facility Name: WEDTECH CORP
Classification: Large Quantity Generator

Hazardous Waste Information

Waste Code: NONE
Waste: DESCRIPTION

Violation/Evaluation Information

Evaluation Start Date: 19960710
Evaluation Agency: E
Evaluation Type Description: COMPLIANCE EVALUATION INSPECTION ON-SITE
Violation Short Description:
Violation Determined Date:
Actual Return to Compliance Date:
Violation Responsible Agency:
Enforcement Action Date:
Enforcement Agency:
Disposition Status Date:
Disposition Status:
Enforcement Type Description:
Proposed Penalty Amount:
Paid Amount:
Final Amount:

43	2 of 2	S/0.14	30.19	350 GERARD CORPORATION 350 GERARD AVENUE BRONX NY 10464	UST
--------------------	--------	--------	-------	--	------------

Site ID: 24238	Expiry: 2000-06-15
Site Status: Unregulated/Closed	County: Bronx
Program NO: 2-602280	Utm X: 590216.99764
Program Type: Petroleum Bulk Storage Program	Utm Y: 4518890.07825
Site Type: Manufacturing (Other than Chemical)/Processing	

Tank Information

Tank ID: 49709
Tank NO: 1
Tank Model:
Pipe Model:
Tank Location: Underground
Tank Status: Closed - In Place
Install Date:
Capacity(g): 10000
Tank Type: Steel/Carbon Steel/Iron
Test Method: NN
Date Tested:
Next Test:

Map Key	Number of Records	Direction/ Distance mi	Elevation ft	Site	DB
Close Date:			16-MAY-95		
Register:			1		
Modified By:			TRANSLAT		
Last Modified:			04-MAR-04		
Material Code:			0003		
Material Name:			#6 fuel oil (on-site consumption)		
Percent:			100		
Equipment:			F00		
Code Name:			None		
Type:			Pipe External Protection		
Equipment:			G03		
Code Name:			Vault (w/o access)		
Type:			Tank Secondary Containment		
Equipment:			B00		
Code Name:			None		
Type:			Tank External Protection		
Equipment:			C01		
Code Name:			Aboveground		
Type:			Pipe Location		
Equipment:			H00		
Code Name:			None		
Type:			Tank Leak Detection		
Equipment:			A00		
Code Name:			None		
Type:			Tank Internal Protection		
Equipment:			D01		
Code Name:			Steel/Carbon Steel/Iron		
Type:			Pipe Type		
Equipment:			I05		
Code Name:			Vent Whistle		
Type:			Overfill		
Equipment:			J02		
Code Name:			Suction Dispenser		
Type:			Dispenser		
Tank Information					
Tank ID:			49710		
Tank NO:			2		
Tank Model:					
Pipe Model:					
Tank Location:			Underground		
Tank Status:			Closed - In Place		
Install Date:					
Capacity(g):			10000		
Tank Type:			Steel/Carbon Steel/Iron		
Test Method:			NN		
Date Tested:					
Next Test:					
Close Date:			16-MAY-95		
Register:			1		
Modified By:			TRANSLAT		
Last Modified:			04-MAR-04		
Material Code:			0003		
Material Name:			#6 fuel oil (on-site consumption)		
Percent:			100		

<i>Map Key</i>	<i>Number of Records</i>	<i>Direction/ Distance mi</i>	<i>Elevation ft</i>	<i>Site</i>	<i>DB</i>
<i>Equipment:</i>			F00		
<i>Code Name:</i>			None		
<i>Type:</i>			Pipe External Protection		
<i>Equipment:</i>			G03		
<i>Code Name:</i>			Vault (w/o access)		
<i>Type:</i>			Tank Secondary Containment		
<i>Equipment:</i>			B00		
<i>Code Name:</i>			None		
<i>Type:</i>			Tank External Protection		
<i>Equipment:</i>			C01		
<i>Code Name:</i>			Aboveground		
<i>Type:</i>			Pipe Location		
<i>Equipment:</i>			H00		
<i>Code Name:</i>			None		
<i>Type:</i>			Tank Leak Detection		
<i>Equipment:</i>			A00		
<i>Code Name:</i>			None		
<i>Type:</i>			Tank Internal Protection		
<i>Equipment:</i>			D01		
<i>Code Name:</i>			Steel/Carbon Steel/Iron		
<i>Type:</i>			Pipe Type		
<i>Equipment:</i>			I05		
<i>Code Name:</i>			Vent Whistle		
<i>Type:</i>			Overfill		
<i>Equipment:</i>			J02		
<i>Code Name:</i>			Suction Dispenser		
<i>Type:</i>			Dispenser		

Affiliation Information

Affiliation Type: 01
Affiliation Name: Facility Owner
Company: 350 GERARD CORPORATION
Contact Type:
Contact Name:
Address: 259 BRUCKNER BOULEVARD
Address2:
City: BRONX
State: NY
Zip Code: 10454
Country Code: 001
Phone: (718) 585-8787
Phone Ext:
Email:
Fax:
Modified By: TRANSLAT
Last Modified: 04-MAR-04

Affiliation Information

Affiliation Type: 07
Affiliation Name: Mail Contact
Company: 350 GERARD CORPORATION
Contact Type:
Contact Name: MR. DAVID HOLLAND
Address: 259 BRUCKNER BOULEVARD
Address2:
City: BRONX
State: NY
Zip Code: 10454

Map Key	Number of Records	Direction/ Distance mi	Elevation ft	Site	DB
Country Code:			001		
Phone:			(718) 585-8787		
Phone Ext:					
Email:					
Fax:					
Modified By:			TRANSLAT		
Last Modified:			04-MAR-04		

Affiliation Information

Affiliation Type:	04
Affiliation Name:	On-Site Operator
Company:	350 GERARD CORPORATION
Contact Type:	
Contact Name:	DAVID HOLAND
Address:	
Address2:	
City:	
State:	NN
Zip Code:	
Country Code:	001
Phone:	(718) 292-2275
Phone Ext:	
Email:	
Fax:	
Modified By:	TRANSLAT
Last Modified:	04-MAR-04

Affiliation Information

Affiliation Type:	11
Affiliation Name:	Emergency Contact
Company:	350 GERARD CORPORATION
Contact Type:	
Contact Name:	DAVID HOLAND
Address:	
Address2:	
City:	
State:	NN
Zip Code:	
Country Code:	001
Phone:	(718) 292-2275
Phone Ext:	
Email:	
Fax:	
Modified By:	TRANSLAT
Last Modified:	04-MAR-04

[44](#)

1 of 1

SSW/0.14

10.26

**LUIGI RENALDO AUTO CENTER
325 EXTERIOR ST
BRONX NY 104512012**

**RCRA
NON GEN**

EPA Handler ID:	NYD161125372
Current Site Name:	LUIGI RENALDO AUTO CENTER
Generator Status Universe:	No Report
Land Type:	
Activity Location:	NY
TSD Activity:	N
Mixed Waste Generator:	N

<i>Map Key</i>	<i>Number of Records</i>	<i>Direction/ Distance mi</i>	<i>Elevation ft</i>	<i>Site</i>	<i>DB</i>
<i>Importer Activity:</i>	N				
<i>Transporter Activity:</i>	N				
<i>Transfer Facility:</i>	N				
<i>Recycler Activity:</i>	N				
<i>Onsite Burner Exemption:</i>	N				
<i>Furnace Exemption:</i>	N				
<i>Underground Inject Activity:</i>	N				
<i>Rece Waste From Off Site:</i>	N				
<i>Used Oil Transporter:</i>					
<i>Used Oil Transfer Facility:</i>					
<i>Used Oil Processor:</i>					
<i>Used Oil Refiner:</i>					
<i>Used Oil Burner:</i>					
<i>Used Oil Market Burner:</i>					
<i>Used Oil Spec Marketer:</i>					
<i>Mailing Address:</i>		325, EXTERIOR ST, , BRONX, NY, 10451, US			
<i>Contact Name:</i>					
<i>Contact Address:</i>		325, EXTERIOR ST, , BRONX, NY, 10451, US			
<i>Contact Email:</i>					
<i>Location Street 2:</i>					

Owner/Operator Information

Owner/Operator Indicator: CO
Owner/Operator Name: LUIGI RENALDO
Owner/Operator Address: NOT REQUIRED NOT REQUIRED WY US 99999
Owner/Operator Phone: 2125551212
Owner/Operator Type: P
Date Became Current:
Date Ended Current:

Owner/Operator Indicator: CP
Owner/Operator Name: LUIGI RENALDO
Owner/Operator Address: NOT REQUIRED NOT REQUIRED WY US 99999
Owner/Operator Phone: 2125551212
Owner/Operator Type: P
Date Became Current:
Date Ended Current:

Owner/Operator Indicator: CO
Owner/Operator Name: LUIGI RENALDO
Owner/Operator Address: NOT REQUIRED NOT REQUIRED WY 99999
Owner/Operator Phone: 2125551212
Owner/Operator Type: P
Date Became Current:
Date Ended Current:

NAICS Information

Handler Information

Date Received: 19990708
Facility Name: LUIGI RENALDO AUTO CENTER
Date Received: 20060101
Facility Name: LUIGI RENALDO AUTO CENTER
Date Received: 20070101
Facility Name: LUIGI RENALDO AUTO CENTER
Date Received: 19881013
Facility Name: LUIGI RENALDO AUTO CENTER
Classification: Small Quantity Generator

Map Key	Number of Records	Direction/ Distance mi	Elevation ft	Site	DB
---------	-------------------	---------------------------	-----------------	------	----

Hazardous Waste Information

Waste Code: F005
Waste: THE FOLLOWING SPENT NONHALOGENATED SOLVENTS: TOLUENE, METHYL ETHYL KETONE, CARBON DISULFIDE, ISOBUTANOL, PYRIDINE, BENZENE, 2-ETHOXYETHANOL, AND 2-NITROPROPANE; ALL SPENT SOLVENT MIXTURES/BLENDS CONTAINING, BEFORE USE, A TOTAL OF TEN PERCENT OR MORE (BY VOLUME) OF ONE OR MORE OF THE ABOVE NONHALOGENATED SOLVENTS OR THOSE SOLVENTS LISTED IN F001, F002, OR F004; AND STILL BOTTOMS FROM THE RECOVERY OF THESE SPENT SOLVENTS AND SPENT SOLVENT MIXTURES.

Waste Code: D001
Waste: IGNITABLE WASTE

Waste Code: F003
Waste: THE FOLLOWING SPENT NONHALOGENATED SOLVENTS: XYLENE, ACETONE, ETHYL ACETATE, ETHYL BENZENE, ETHYL ETHER, METHYL ISOBUTYL KETONE, N-BUTYL ALCOHOL, CYCLOHEXANONE, AND METHANOL; ALL SPENT SOLVENT MIXTURES/BLENDS CONTAINING, BEFORE USE, ONLY THE ABOVE SPENT NONHALOGENATED SOLVENTS; AND ALL SPENT SOLVENT MIXTURES/BLENDS CONTAINING, BEFORE USE, ONE OR MORE OF THE ABOVE NONHALOGENATED SOLVENTS, AND A TOTAL OF TEN PERCENT OR MORE (BY VOLUME) OF ONE OR MORE OF THOSE SOLVENTS LISTED IN F001, F002, F004, AND F005; AND STILL BOTTOMS FROM THE RECOVERY OF THESE SPENT SOLVENTS AND SPENT SOLVENT MIXTURES.

Violation/Evaluation Information

45	1 of 1	SSE/0.15	35.28	U-HAUL CO OF METRO NY 368 WALTON AVENUE BRONX NY 10451	UST
--------------------	--------	----------	-------	--	-----

Site ID:	1923	Expiry:	1997-03-24
Site Status:	Unregulated/Closed	County:	Bronx
Program NO:	2-084042	Utm X:	590320.04772
Program Type:	Petroleum Bulk Storage Program	Utm Y:	4518887.1496
Site Type:	Other		

Tank Information

Tank ID: 3174
Tank NO: 001
Tank Model:
Pipe Model:
Tank Location: Underground
Tank Status: Closed - In Place
Install Date:
Capacity(g): 4000
Tank Type: Steel/Carbon Steel/Iron
Test Method: 03
Date Tested: 01-JAN-94
Next Test:
Close Date: 01-JUN-97
Register: 1
Modified By: TRANSLAT
Last Modified: 04-MAR-04

Material Code: 0009
Material Name: gasoline

<i>Map Key</i>	<i>Number of Records</i>	<i>Direction/ Distance mi</i>	<i>Elevation ft</i>	<i>Site</i>	<i>DB</i>
<i>Percent:</i>		100			
<i>Equipment:</i>		A00			
<i>Code Name:</i>		None			
<i>Type:</i>		Tank Internal Protection			
<i>Equipment:</i>		D00			
<i>Code Name:</i>		No Piping			
<i>Type:</i>		Pipe Type			
<i>Equipment:</i>		G00			
<i>Code Name:</i>		None			
<i>Type:</i>		Tank Secondary Containment			
<i>Equipment:</i>		C00			
<i>Code Name:</i>		No Piping			
<i>Type:</i>		Pipe Location			
<i>Equipment:</i>		F00			
<i>Code Name:</i>		None			
<i>Type:</i>		Pipe External Protection			
<i>Equipment:</i>		B00			
<i>Code Name:</i>		None			
<i>Type:</i>		Tank External Protection			
<i>Equipment:</i>		H00			
<i>Code Name:</i>		None			
<i>Type:</i>		Tank Leak Detection			
<i>Equipment:</i>		I00			
<i>Code Name:</i>		None			
<i>Type:</i>		Overfill			

Affiliation Information

Affiliation Type: 01
Affiliation Name: Facility Owner
Company: U-HAUL CO OF METRO NEW YORK
Contact Type:
Contact Name:
Address: 230 WEST 230TH STREET
Address2:
City: BRONX
State: NY
Zip Code: 10463-9998
Country Code: 001
Phone: (212) 562-8700
Phone Ext:
Email:
Fax:
Modified By: TRANSLAT
Last Modified: 04-MAR-04

Affiliation Information

Affiliation Type: 07
Affiliation Name: Mail Contact
Company: U-HAUL CO OF METRO NEW YORK
Contact Type:
Contact Name: SUPER FACILITY MANAGER
Address: 368 WALTON AVENUE
Address2:
City: BRONX
State: NY
Zip Code: 10451
Country Code: 001

Map Key	Number of Records	Direction/ Distance mi	Elevation ft	Site	DB
----------------	--------------------------	-----------------------------------	-------------------------	-------------	-----------

Phone: (718) 402-9688
Phone Ext:
Email:
Fax:
Modified By: TRANSLAT
Last Modified: 04-MAR-04

Affiliation Information

Affiliation Type: 04
Affiliation Name: On-Site Operator
Company: U-HAUL CO OF METRO NY
Contact Type:
Contact Name: JUANITA GILES
Address:
Address2:
City:
State: NN
Zip Code:
Country Code: 001
Phone: (718) 402-9688
Phone Ext:
Email:
Fax:
Modified By: TRANSLAT
Last Modified: 04-MAR-04

Affiliation Information

Affiliation Type: 11
Affiliation Name: Emergency Contact
Company: U-HAUL CO OF METRO NEW YORK
Contact Type:
Contact Name: WILLIAM NEWTON
Address:
Address2:
City:
State: NN
Zip Code:
Country Code: 001
Phone: (718) 562-8700
Phone Ext:
Email:
Fax:
Modified By: TRANSLAT
Last Modified: 04-MAR-04

46	1 of 2	NE/0.15	25.96	NYC DEPT OF SANITATION 125 E 149TH ST BRONX NY 104515343	RCRA NON GEN
--------------------	--------	----------------	--------------	---	-------------------------

EPA Handler ID: NYD981487069
Current Site Name: NYC DEPT OF SANITATION
Generator Status Universe: No Report
Land Type:
Activity Location: NY
TSD Activity: N
Mixed Waste Generator: N
Importer Activity: N

Map Key	Number of Records	Direction/ Distance mi	Elevation ft	Site	DB
---------	-------------------	---------------------------	-----------------	------	----

Transporter Activity: N
Transfer Facility: N
Recycler Activity: N
Onsite Burner Exemption: N
Furnace Exemption: N
Underground Inject Activity: N
Rece Waste From Off Site: N
Used Oil Transporter:
Used Oil Transfer Facility:
Used Oil Processor:
Used Oil Refiner:
Used Oil Burner:
Used Oil Market Burner:
Used Oil Spec Marketer:
Mailing Address:
Contact Name:
Contact Address:
Contact Email:
Location Street 2:

52-35, 58TH ST, , WOODSIDE, NY, 11377, US
 52-35, 58TH ST, , WOODSIDE, NY, 11377, US

Owner/Operator Information

Owner/Operator Indicator: CO
Owner/Operator Name: CITY OF NEW YORK
Owner/Operator Address: NOT REQUIRED NOT REQUIRED WY US 99999
Owner/Operator Phone: 2125551212
Owner/Operator Type: P
Date Became Current:
Date Ended Current:

Owner/Operator Indicator: CP
Owner/Operator Name: CITY OF NEW YORK
Owner/Operator Address: NOT REQUIRED NOT REQUIRED WY US 99999
Owner/Operator Phone: 2125551212
Owner/Operator Type: P
Date Became Current:
Date Ended Current:

Owner/Operator Indicator: CO
Owner/Operator Name: CITY OF NEW YORK
Owner/Operator Address: NOT REQUIRED NOT REQUIRED WY 99999
Owner/Operator Phone: 2125551212
Owner/Operator Type: P
Date Became Current:
Date Ended Current:

NAICS Information

Handler Information

Date Received: 19990708
Facility Name: NYC DEPT OF SANITATION
Date Received: 20060101
Facility Name: NYC DEPT OF SANITATION
Date Received: 20070101
Facility Name: NYC DEPT OF SANITATION
Date Received: 19860514
Facility Name: NYC DEPT OF SANITATION
Classification: Small Quantity Generator

Hazardous Waste Information

Map Key	Number of Records	Direction/ Distance mi	Elevation ft	Site	DB
---------	-------------------	---------------------------	-----------------	------	----

Waste Code: F004
Waste: THE FOLLOWING SPENT NONHALOGENATED SOLVENTS: CRESOLS, CRESYLIC ACID, AND NITROBENZENE; AND THE STILL BOTTOMS FROM THE RECOVERY OF THESE SOLVENTS; ALL SPENT SOLVENT MIXTURES/BLENDS CONTAINING, BEFORE USE, A TOTAL OF TEN PERCENT OR MORE (BY VOLUME) OF ONE OR MORE OF THE ABOVE NONHALOGENATED SOLVENTS OR THOSE SOLVENTS LISTED IN F001, F002, AND F005; AND STILL BOTTOMS FROM THE RECOVERY OF THESE SPENT SOLVENTS AND SPENT SOLVENT MIXTURES.

Waste Code: D000
Waste: DESCRIPTION

Waste Code: F002
Waste: THE FOLLOWING SPENT HALOGENATED SOLVENTS: TETRACHLOROETHYLENE, METHYLENE CHLORIDE, TRICHLOROETHYLENE, 1,1,1-TRICHLOROETHANE, CHLOROBENZENE, 1,1,2-TRICHLORO-1,2,2-TRIFLUOROETHANE, ORTHO-DICHLOROBENZENE, TRICHLOROFUOROMETHANE, AND 1,1,2, TRICHLOROETHANE; ALL SPENT SOLVENT MIXTURES/BLENDS CONTAINING, BEFORE USE, A TOTAL OF TEN PERCENT OR MORE (BY VOLUME) OF ONE OR MORE OF THE ABOVE HALOGENATED SOLVENTS OR THOSE SOLVENTS LISTED IN F001, F004, AND F005; AND STILL BOTTOMS FROM THE RECOVERY OF THESE SPENT SOLVENTS AND SPENT SOLVENT MIXTURES.

Waste Code: D001
Waste: IGNITABLE WASTE

Waste Code: X001
Waste: DESCRIPTION

Violation/Evaluation Information

46	2 of 2	NE/0.15	25.96	DSNY M DISTRICT 9 GARAGE 125 EAST 149TH STREET BRONX NY 10451	UST
--------------------	--------	---------	-------	--	------------

Site ID:	20053	Expiry:	2018-12-06
Site Status:	Active	County:	Bronx
Program NO:	2-455660	Utm X:	590340.75102
Program Type:	Petroleum Bulk Storage Program	Utm Y:	4519226.13909
Site Type:	Municipality (Incl. Waste Water Treatment Plants, Utilities, Swimming Pools, etc.)		

Tank Information

Tank ID:	36118
Tank NO:	002
Tank Model:	
Pipe Model:	
Tank Location:	Underground
Tank Status:	Closed - In Place
Install Date:	01-DEC-80
Capacity(g):	550
Tank Type:	Steel/Carbon Steel/Iron
Test Method:	NN
Date Tested:	
Next Test:	
Close Date:	01-JUL-94
Register:	1

<i>Map Key</i>	<i>Number of Records</i>	<i>Direction/ Distance mi</i>	<i>Elevation ft</i>	<i>Site</i>	<i>DB</i>
----------------	--------------------------	-------------------------------	---------------------	-------------	-----------

Modified By: TRANSLAT
Last Modified: 04-MAR-04

Material Code: 0009
Material Name: gasoline
Percent: 100

Equipment: C00
Code Name: No Piping
Type: Pipe Location
Equipment: F00
Code Name: None
Type: Pipe External Protection
Equipment: I04
Code Name: Product Level Gauge (A/G)
Type: Overfill
Equipment: B00
Code Name: None
Type: Tank External Protection
Equipment: H00
Code Name: None
Type: Tank Leak Detection
Equipment: A00
Code Name: None
Type: Tank Internal Protection
Equipment: D02
Code Name: Galvanized Steel
Type: Pipe Type
Equipment: G00
Code Name: None
Type: Tank Secondary Containment
Equipment: J02
Code Name: Suction Dispenser
Type: Dispenser

Tank Information

Tank ID: 36119
Tank NO: 003
Tank Model:
Pipe Model:
Tank Location: Underground
Tank Status: Closed - In Place
Install Date: 01-DEC-80
Capacity(g): 550
Tank Type: Steel/Carbon Steel/Iron
Test Method: NN
Date Tested:
Next Test:
Close Date: 01-JUL-94
Register: 1
Modified By: TRANSLAT
Last Modified: 04-MAR-04

Material Code: 0009
Material Name: gasoline
Percent: 100

Equipment: C00
Code Name: No Piping

<i>Map Key</i>	<i>Number of Records</i>	<i>Direction/ Distance mi</i>	<i>Elevation ft</i>	<i>Site</i>	<i>DB</i>
<i>Type:</i>				Pipe Location	
<i>Equipment:</i>				F00	
<i>Code Name:</i>				None	
<i>Type:</i>				Pipe External Protection	
<i>Equipment:</i>				I04	
<i>Code Name:</i>				Product Level Gauge (A/G)	
<i>Type:</i>				Overfill	
<i>Equipment:</i>				B00	
<i>Code Name:</i>				None	
<i>Type:</i>				Tank External Protection	
<i>Equipment:</i>				H00	
<i>Code Name:</i>				None	
<i>Type:</i>				Tank Leak Detection	
<i>Equipment:</i>				A00	
<i>Code Name:</i>				None	
<i>Type:</i>				Tank Internal Protection	
<i>Equipment:</i>				D02	
<i>Code Name:</i>				Galvanized Steel	
<i>Type:</i>				Pipe Type	
<i>Equipment:</i>				G00	
<i>Code Name:</i>				None	
<i>Type:</i>				Tank Secondary Containment	
<i>Equipment:</i>				J02	
<i>Code Name:</i>				Suction Dispenser	
<i>Type:</i>				Dispenser	

Tank Information

<i>Tank ID:</i>	36120
<i>Tank NO:</i>	004
<i>Tank Model:</i>	
<i>Pipe Model:</i>	
<i>Tank Location:</i>	Underground
<i>Tank Status:</i>	Closed - In Place
<i>Install Date:</i>	01-DEC-80
<i>Capacity(g):</i>	550
<i>Tank Type:</i>	Steel/Carbon Steel/Iron
<i>Test Method:</i>	NN
<i>Date Tested:</i>	
<i>Next Test:</i>	
<i>Close Date:</i>	01-JUL-94
<i>Register:</i>	1
<i>Modified By:</i>	TRANSLAT
<i>Last Modified:</i>	04-MAR-04
<i>Material Code:</i>	0009
<i>Material Name:</i>	gasoline
<i>Percent:</i>	100
<i>Equipment:</i>	A00
<i>Code Name:</i>	None
<i>Type:</i>	Tank Internal Protection
<i>Equipment:</i>	D02
<i>Code Name:</i>	Galvanized Steel
<i>Type:</i>	Pipe Type
<i>Equipment:</i>	G00
<i>Code Name:</i>	None
<i>Type:</i>	Tank Secondary Containment
<i>Equipment:</i>	J02
<i>Code Name:</i>	Suction Dispenser

<i>Map Key</i>	<i>Number of Records</i>	<i>Direction/ Distance mi</i>	<i>Elevation ft</i>	<i>Site</i>	<i>DB</i>
<i>Type:</i>				Dispenser	
<i>Equipment:</i>				C00	
<i>Code Name:</i>				No Piping	
<i>Type:</i>				Pipe Location	
<i>Equipment:</i>				F00	
<i>Code Name:</i>				None	
<i>Type:</i>				Pipe External Protection	
<i>Equipment:</i>				I04	
<i>Code Name:</i>				Product Level Gauge (A/G)	
<i>Type:</i>				Overfill	
<i>Equipment:</i>				B00	
<i>Code Name:</i>				None	
<i>Type:</i>				Tank External Protection	
<i>Equipment:</i>				H00	
<i>Code Name:</i>				None	
<i>Type:</i>				Tank Leak Detection	
Tank Information					
<i>Tank ID:</i>				36121	
<i>Tank NO:</i>				005	
<i>Tank Model:</i>					
<i>Pipe Model:</i>					
<i>Tank Location:</i>				Underground	
<i>Tank Status:</i>				Closed - In Place	
<i>Install Date:</i>				01-DEC-80	
<i>Capacity(g):</i>				1080	
<i>Tank Type:</i>				Fiberglass Reinforced Plastic (FRP)	
<i>Test Method:</i>				NN	
<i>Date Tested:</i>					
<i>Next Test:</i>					
<i>Close Date:</i>				01-JUL-94	
<i>Register:</i>				1	
<i>Modified By:</i>				TRANSLAT	
<i>Last Modified:</i>				04-MAR-04	
<i>Material Code:</i>				0009	
<i>Material Name:</i>				gasoline	
<i>Percent:</i>				100	
<i>Equipment:</i>				C00	
<i>Code Name:</i>				No Piping	
<i>Type:</i>				Pipe Location	
<i>Equipment:</i>				F00	
<i>Code Name:</i>				None	
<i>Type:</i>				Pipe External Protection	
<i>Equipment:</i>				I04	
<i>Code Name:</i>				Product Level Gauge (A/G)	
<i>Type:</i>				Overfill	
<i>Equipment:</i>				B00	
<i>Code Name:</i>				None	
<i>Type:</i>				Tank External Protection	
<i>Equipment:</i>				H00	
<i>Code Name:</i>				None	
<i>Type:</i>				Tank Leak Detection	
<i>Equipment:</i>				A00	
<i>Code Name:</i>				None	
<i>Type:</i>				Tank Internal Protection	
<i>Equipment:</i>				D02	
<i>Code Name:</i>				Galvanized Steel	

Map Key	Number of Records	Direction/ Distance mi	Elevation ft	Site	DB
Type:				Pipe Type	
Equipment:				G00	
Code Name:				None	
Type:				Tank Secondary Containment	
Equipment:				J02	
Code Name:				Suction Dispenser	
Type:				Dispenser	
Tank Information					
Tank ID:				36122	
Tank NO:				006	
Tank Model:					
Pipe Model:					
Tank Location:				Underground	
Tank Status:				Closed - In Place	
Install Date:				01-DEC-80	
Capacity(g):				1080	
Tank Type:				Fiberglass Reinforced Plastic (FRP)	
Test Method:				NN	
Date Tested:					
Next Test:					
Close Date:				01-JUL-94	
Register:				1	
Modified By:				TRANSLAT	
Last Modified:				04-MAR-04	
Material Code:				0009	
Material Name:				gasoline	
Percent:				100	
Equipment:				A00	
Code Name:				None	
Type:				Tank Internal Protection	
Equipment:				D02	
Code Name:				Galvanized Steel	
Type:				Pipe Type	
Equipment:				G00	
Code Name:				None	
Type:				Tank Secondary Containment	
Equipment:				J02	
Code Name:				Suction Dispenser	
Type:				Dispenser	
Equipment:				C00	
Code Name:				No Piping	
Type:				Pipe Location	
Equipment:				F00	
Code Name:				None	
Type:				Pipe External Protection	
Equipment:				I04	
Code Name:				Product Level Gauge (A/G)	
Type:				Overfill	
Equipment:				B00	
Code Name:				None	
Type:				Tank External Protection	
Equipment:				H00	
Code Name:				None	
Type:				Tank Leak Detection	

Tank Information

<i>Map Key</i>	<i>Number of Records</i>	<i>Direction/ Distance mi</i>	<i>Elevation ft</i>	<i>Site</i>	<i>DB</i>
----------------	--------------------------	-------------------------------	---------------------	-------------	-----------

Tank ID: 36123
Tank NO: 007
Tank Model:
Pipe Model:
Tank Location: Underground
Tank Status: Closed - In Place
Install Date: 01-DEC-80
Capacity(g): 550
Tank Type: Steel/Carbon Steel/Iron
Test Method: NN
Date Tested:
Next Test:
Close Date: 01-JUL-94
Register: 1
Modified By: TRANSLAT
Last Modified: 04-MAR-04

Material Code: 0012
Material Name: kerosene [#1 fuel oil] (on-site consumption)
Percent: 100

Equipment: C00
Code Name: No Piping
Type: Pipe Location
Equipment: F00
Code Name: None
Type: Pipe External Protection
Equipment: I04
Code Name: Product Level Gauge (A/G)
Type: Overfill
Equipment: B00
Code Name: None
Type: Tank External Protection
Equipment: H00
Code Name: None
Type: Tank Leak Detection
Equipment: A00
Code Name: None
Type: Tank Internal Protection
Equipment: D02
Code Name: Galvanized Steel
Type: Pipe Type
Equipment: G00
Code Name: None
Type: Tank Secondary Containment
Equipment: J02
Code Name: Suction Dispenser
Type: Dispenser

Tank Information

Tank ID: 36124
Tank NO: 008
Tank Model:
Pipe Model:
Tank Location: Underground
Tank Status: Closed - In Place
Install Date: 01-DEC-80
Capacity(g): 550

Map Key	Number of Records	Direction/ Distance mi	Elevation ft	Site	DB
Tank Type:			Steel/Carbon Steel/Iron		
Test Method:			NN		
Date Tested:					
Next Test:					
Close Date:			01-DEC-00		
Register:			1		
Modified By:			TRANSLAT		
Last Modified:			04-MAR-04		
Material Code:			9999		
Material Name:			other		
Percent:			100		
Equipment:			B00		
Code Name:			None		
Type:			Tank External Protection		
Equipment:			H00		
Code Name:			None		
Type:			Tank Leak Detection		
Equipment:			A00		
Code Name:			None		
Type:			Tank Internal Protection		
Equipment:			D02		
Code Name:			Galvanized Steel		
Type:			Pipe Type		
Equipment:			G00		
Code Name:			None		
Type:			Tank Secondary Containment		
Equipment:			J02		
Code Name:			Suction Dispenser		
Type:			Dispenser		
Equipment:			C00		
Code Name:			No Piping		
Type:			Pipe Location		
Equipment:			F00		
Code Name:			None		
Type:			Pipe External Protection		
Equipment:			I04		
Code Name:			Product Level Gauge (A/G)		
Type:			Overfill		

Tank Information

Tank ID:	36125
Tank NO:	009
Tank Model:	
Pipe Model:	
Tank Location:	Underground
Tank Status:	Closed - In Place
Install Date:	01-DEC-80
Capacity(g):	550
Tank Type:	Steel/Carbon Steel/Iron
Test Method:	NN
Date Tested:	
Next Test:	
Close Date:	01-DEC-00
Register:	1
Modified By:	TRANSLAT
Last Modified:	04-MAR-04

<i>Map Key</i>	<i>Number of Records</i>	<i>Direction/ Distance mi</i>	<i>Elevation ft</i>	<i>Site</i>	<i>DB</i>
Material Code:			9999		
Material Name:			other		
Percent:			100		
Equipment:			C00		
Code Name:			No Piping		
Type:			Pipe Location		
Equipment:			F00		
Code Name:			None		
Type:			Pipe External Protection		
Equipment:			I04		
Code Name:			Product Level Gauge (A/G)		
Type:			Overfill		
Equipment:			B00		
Code Name:			None		
Type:			Tank External Protection		
Equipment:			H00		
Code Name:			None		
Type:			Tank Leak Detection		
Equipment:			A00		
Code Name:			None		
Type:			Tank Internal Protection		
Equipment:			D02		
Code Name:			Galvanized Steel		
Type:			Pipe Type		
Equipment:			G00		
Code Name:			None		
Type:			Tank Secondary Containment		
Equipment:			J02		
Code Name:			Suction Dispenser		
Type:			Dispenser		
Tank Information					
Tank ID:			36126		
Tank NO:			010		
Tank Model:					
Pipe Model:					
Tank Location:			Underground		
Tank Status:			Closed - In Place		
Install Date:			01-DEC-80		
Capacity(g):			2000		
Tank Type:			Steel/Carbon Steel/Iron		
Test Method:			NN		
Date Tested:					
Next Test:					
Close Date:			01-NOV-99		
Register:			1		
Modified By:			TRANSLAT		
Last Modified:			04-MAR-04		
Material Code:			0001		
Material Name:			#2 fuel oil (on-site consumption)		
Percent:			100		
Equipment:			C00		
Code Name:			No Piping		
Type:			Pipe Location		
Equipment:			F00		
Code Name:			None		

<i>Map Key</i>	<i>Number of Records</i>	<i>Direction/ Distance mi</i>	<i>Elevation ft</i>	<i>Site</i>	<i>DB</i>
Type:				Pipe External Protection	
Equipment:				I04	
Code Name:				Product Level Gauge (A/G)	
Type:				Overfill	
Equipment:				B00	
Code Name:				None	
Type:				Tank External Protection	
Equipment:				H00	
Code Name:				None	
Type:				Tank Leak Detection	
Equipment:				A00	
Code Name:				None	
Type:				Tank Internal Protection	
Equipment:				D02	
Code Name:				Galvanized Steel	
Type:				Pipe Type	
Equipment:				G00	
Code Name:				None	
Type:				Tank Secondary Containment	
Equipment:				J02	
Code Name:				Suction Dispenser	
Type:				Dispenser	

Tank Information

Tank ID:	55704
Tank NO:	011/1
Tank Model:	
Pipe Model:	
Tank Location:	Underground
Tank Status:	In Service
Install Date:	01-DEC-98
Capacity(g):	4000
Tank Type:	Fiberglass Reinforced Plastic (FRP)
Test Method:	NN
Date Tested:	
Next Test:	
Close Date:	
Register:	1
Modified By:	MSBAPTIS
Last Modified:	18-NOV-13

Material Code:	2710
Material Name:	biodiesel
Percent:	5

Equipment:	C02
Code Name:	Underground/On-ground
Type:	Pipe Location
Equipment:	F04
Code Name:	Fiberglass
Type:	Pipe External Protection
Equipment:	H01
Code Name:	Interstitial - Electronic Monitoring
Type:	Tank Leak Detection
Equipment:	I02
Code Name:	High Level Alarm
Type:	Overfill
Equipment:	K01
Code Name:	Catch Basin

<i>Map Key</i>	<i>Number of Records</i>	<i>Direction/ Distance mi</i>	<i>Elevation ft</i>	<i>Site</i>	<i>DB</i>
Type:				Spill Prevention	
Equipment:				A00	
Code Name:				None	
Type:				Tank Internal Protection	
Equipment:				J02	
Code Name:				Suction Dispenser	
Type:				Dispenser	
Equipment:				L09	
Code Name:				Exempt Suction Piping	
Type:				Piping Leak Detection	
Equipment:				B04	
Code Name:				Fiberglass	
Type:				Tank External Protection	
Equipment:				E04	
Code Name:				Double-Walled (Underground)	
Type:				Piping Secondary Containment	
Equipment:				L01	
Code Name:				Interstitial - Electronic Monitoring	
Type:				Piping Leak Detection	
Equipment:				D06	
Code Name:				Fiberglass Reinforced Plastic (FRP)	
Type:				Pipe Type	
Equipment:				G04	
Code Name:				Double-Walled (Underground)	
Type:				Tank Secondary Containment	

Tank Information

Tank ID:	60364
Tank NO:	012/2
Tank Model:	
Pipe Model:	
Tank Location:	Underground
Tank Status:	In Service
Install Date:	01-DEC-00
Capacity(g):	550
Tank Type:	Fiberglass Coated Steel
Test Method:	NN
Date Tested:	
Next Test:	
Close Date:	
Register:	1
Modified By:	MSBAPTIS
Last Modified:	18-NOV-13
Material Code:	0022
Material Name:	waste oil/used oil
Percent:	100
Equipment:	C02
Code Name:	Underground/On-ground
Type:	Pipe Location
Equipment:	F04
Code Name:	Fiberglass
Type:	Pipe External Protection
Equipment:	H01
Code Name:	Interstitial - Electronic Monitoring
Type:	Tank Leak Detection
Equipment:	I02
Code Name:	High Level Alarm

<i>Map Key</i>	<i>Number of Records</i>	<i>Direction/ Distance mi</i>	<i>Elevation ft</i>	<i>Site</i>	<i>DB</i>
<i>Type:</i>				Overfill	
<i>Equipment:</i>				K01	
<i>Code Name:</i>				Catch Basin	
<i>Type:</i>				Spill Prevention	
<i>Equipment:</i>				G04	
<i>Code Name:</i>				Double-Walled (Underground)	
<i>Type:</i>				Tank Secondary Containment	
<i>Equipment:</i>				B04	
<i>Code Name:</i>				Fiberglass	
<i>Type:</i>				Tank External Protection	
<i>Equipment:</i>				E04	
<i>Code Name:</i>				Double-Walled (Underground)	
<i>Type:</i>				Piping Secondary Containment	
<i>Equipment:</i>				L00	
<i>Code Name:</i>				None	
<i>Type:</i>				Piping Leak Detection	
<i>Equipment:</i>				A00	
<i>Code Name:</i>				None	
<i>Type:</i>				Tank Internal Protection	
<i>Equipment:</i>				D01	
<i>Code Name:</i>				Steel/Carbon Steel/Iron	
<i>Type:</i>				Pipe Type	
<i>Equipment:</i>				J00	
<i>Code Name:</i>				None	
<i>Type:</i>				Dispenser	

Tank Information

Tank ID: 60365
Tank NO: 013/3
Tank Model:
Pipe Model:
Tank Location: Underground
Tank Status: In Service
Install Date: 01-DEC-00
Capacity(g): 2000
Tank Type: Fiberglass Coated Steel
Test Method: NN
Date Tested:
Next Test:
Close Date:
Register: 1
Modified By: MSBAPTIS
Last Modified: 18-NOV-13

Material Code: 0015
Material Name: motor oil
Percent: 100

Equipment: C03
Code Name: Aboveground/Underground Combination
Type: Pipe Location
Equipment: G04
Code Name: Double-Walled (Underground)
Type: Tank Secondary Containment
Equipment: A00
Code Name: None
Type: Tank Internal Protection
Equipment: D01
Code Name: Steel/Carbon Steel/Iron

<i>Map Key</i>	<i>Number of Records</i>	<i>Direction/ Distance mi</i>	<i>Elevation ft</i>	<i>Site</i>	<i>DB</i>
<i>Type:</i>				Pipe Type	
<i>Equipment:</i>				J02	
<i>Code Name:</i>				Suction Dispenser	
<i>Type:</i>				Dispenser	
<i>Equipment:</i>				L09	
<i>Code Name:</i>				Exempt Suction Piping	
<i>Type:</i>				Piping Leak Detection	
<i>Equipment:</i>				B04	
<i>Code Name:</i>				Fiberglass	
<i>Type:</i>				Tank External Protection	
<i>Equipment:</i>				E04	
<i>Code Name:</i>				Double-Walled (Underground)	
<i>Type:</i>				Piping Secondary Containment	
<i>Equipment:</i>				F04	
<i>Code Name:</i>				Fiberglass	
<i>Type:</i>				Pipe External Protection	
<i>Equipment:</i>				H01	
<i>Code Name:</i>				Interstitial - Electronic Monitoring	
<i>Type:</i>				Tank Leak Detection	
<i>Equipment:</i>				I02	
<i>Code Name:</i>				High Level Alarm	
<i>Type:</i>				Overfill	
<i>Equipment:</i>				K01	
<i>Code Name:</i>				Catch Basin	
<i>Type:</i>				Spill Prevention	

Tank Information

Tank ID: 60366
Tank NO: 014/4
Tank Model:
Pipe Model:
Tank Location: Underground
Tank Status: In Service
Install Date: 01-DEC-00
Capacity(g): 2000
Tank Type: Fiberglass Coated Steel
Test Method: NN
Date Tested:
Next Test:
Close Date:
Register: 1
Modified By: MSBAPTIS
Last Modified: 18-NOV-13

Material Code: 0010
Material Name: hydraulic oil
Percent: 100

Equipment: F04
Code Name: Fiberglass
Type: Pipe External Protection
Equipment: H01
Code Name: Interstitial - Electronic Monitoring
Type: Tank Leak Detection
Equipment: I02
Code Name: High Level Alarm
Type: Overfill
Equipment: K01
Code Name: Catch Basin

<i>Map Key</i>	<i>Number of Records</i>	<i>Direction/ Distance mi</i>	<i>Elevation ft</i>	<i>Site</i>	<i>DB</i>
Type:				Spill Prevention	
Equipment:				A00	
Code Name:				None	
Type:				Tank Internal Protection	
Equipment:				D01	
Code Name:				Steel/Carbon Steel/Iron	
Type:				Pipe Type	
Equipment:				J02	
Code Name:				Suction Dispenser	
Type:				Dispenser	
Equipment:				L09	
Code Name:				Exempt Suction Piping	
Type:				Piping Leak Detection	
Equipment:				B04	
Code Name:				Fiberglass	
Type:				Tank External Protection	
Equipment:				E04	
Code Name:				Double-Walled (Underground)	
Type:				Piping Secondary Containment	
Equipment:				C03	
Code Name:				Aboveground/Underground Combination	
Type:				Pipe Location	
Equipment:				G04	
Code Name:				Double-Walled (Underground)	
Type:				Tank Secondary Containment	

Tank Information

Tank ID:	174057
Tank NO:	001
Tank Model:	
Pipe Model:	
Tank Location:	Underground
Tank Status:	In Service
Install Date:	01-APR-03
Capacity(g):	4000
Tank Type:	Urethane Clad Steel
Test Method:	NN
Date Tested:	
Next Test:	
Close Date:	
Register:	1
Modified By:	MSBAPTIS
Last Modified:	18-NOV-13
Material Code:	0001
Material Name:	#2 fuel oil (on-site consumption)
Percent:	100
Equipment:	F04
Code Name:	Fiberglass
Type:	Pipe External Protection
Equipment:	H01
Code Name:	Interstitial - Electronic Monitoring
Type:	Tank Leak Detection
Equipment:	I02
Code Name:	High Level Alarm
Type:	Overfill
Equipment:	K01
Code Name:	Catch Basin

<i>Map Key</i>	<i>Number of Records</i>	<i>Direction/ Distance mi</i>	<i>Elevation ft</i>	<i>Site</i>	<i>DB</i>
Type:				Spill Prevention	
Equipment:				B09	
Code Name:				Urethane	
Type:				Tank External Protection	
Equipment:				C03	
Code Name:				Aboveground/Underground Combination	
Type:				Pipe Location	
Equipment:				D06	
Code Name:				Fiberglass Reinforced Plastic (FRP)	
Type:				Pipe Type	
Equipment:				G04	
Code Name:				Double-Walled (Underground)	
Type:				Tank Secondary Containment	
Equipment:				I03	
Code Name:				Automatic Shut-Off	
Type:				Overfill	
Equipment:				E04	
Code Name:				Double-Walled (Underground)	
Type:				Piping Secondary Containment	
Equipment:				L01	
Code Name:				Interstitial - Electronic Monitoring	
Type:				Piping Leak Detection	
Equipment:				A00	
Code Name:				None	
Type:				Tank Internal Protection	
Equipment:				J02	
Code Name:				Suction Dispenser	
Type:				Dispenser	
Equipment:				L09	
Code Name:				Exempt Suction Piping	
Type:				Piping Leak Detection	

Tank Information

Tank ID:	174069
Tank NO:	001-A
Tank Model:	
Pipe Model:	
Tank Location:	Underground
Tank Status:	Closed - In Place
Install Date:	01-DEC-80
Capacity(g):	4000
Tank Type:	Steel/Carbon Steel/Iron
Test Method:	NN
Date Tested:	
Next Test:	
Close Date:	01-DEC-98
Register:	1
Modified By:	TRANSLAT
Last Modified:	04-MAR-04
Material Code:	0008
Material Name:	diesel
Percent:	100
Equipment:	C00
Code Name:	No Piping
Type:	Pipe Location
Equipment:	F00
Code Name:	None

<i>Map Key</i>	<i>Number of Records</i>	<i>Direction/ Distance mi</i>	<i>Elevation ft</i>	<i>Site</i>	<i>DB</i>
Type:				Pipe External Protection	
Equipment:				I04	
Code Name:				Product Level Gauge (A/G)	
Type:				Overfill	
Equipment:				B00	
Code Name:				None	
Type:				Tank External Protection	
Equipment:				H00	
Code Name:				None	
Type:				Tank Leak Detection	
Equipment:				A00	
Code Name:				None	
Type:				Tank Internal Protection	
Equipment:				D02	
Code Name:				Galvanized Steel	
Type:				Pipe Type	
Equipment:				G00	
Code Name:				None	
Type:				Tank Secondary Containment	
Equipment:				J02	
Code Name:				Suction Dispenser	
Type:				Dispenser	

Affiliation Information

Affiliation Type: 01
Affiliation Name: Facility Owner
Company: GERARD REALTY COMPANY
Contact Type: DIC
Contact Name: JOHN C.
Address: 112-20 14TH AVENUE
Address2:
City: COLLEGE POINT
State: NY
Zip Code: 11356
Country Code: 001
Phone: (718) 762-0001
Phone Ext:
Email:
Fax:
Modified By: MSBAPTIS
Last Modified: 18-NOV-13

Affiliation Information

Affiliation Type: 07
Affiliation Name: Mail Contact
Company: NYC DEPT OF SANITATION
Contact Type:
Contact Name: GERALD CARANNANTE
Address: 125 WORTH STREET
Address2: ROOM 823B
City: NEW YORK
State: NY
Zip Code: 10013
Country Code: 001
Phone: (646) 885-4856
Phone Ext:
Email: GCARANN@DSNY.NYC.GOV
Fax:

Map Key	Number of Records	Direction/ Distance mi	Elevation ft	Site	DB
----------------	--------------------------	-----------------------------------	-------------------------	-------------	-----------

Modified By: CGFREEDM
Last Modified: 08-DEC-14

Affiliation Information

Affiliation Type: 04
Affiliation Name: On-Site Operator
Company: DSNY M DISTRICT 9 GARAGE
Contact Type:
Contact Name: GARAGE SUPERVISOR
Address:
Address2:
City:
State: NN
Zip Code:
Country Code: 001
Phone: (718) 292-7532
Phone Ext:
Email:
Fax:
Modified By: NRLOMBAR
Last Modified: 11-OCT-13

Affiliation Information

Affiliation Type: 11
Affiliation Name: Emergency Contact
Company: GERARD RDALTY COMPANY
Contact Type:
Contact Name: BUREAU OF CLEANING AND COLLECTION
Address:
Address2:
City:
State: NN
Zip Code:
Country Code: 999
Phone: (646) 885-5051
Phone Ext:
Email:
Fax:
Modified By: NRLOMBAR
Last Modified: 11-OCT-13

47	1 of 1	NNW/0.15	2.04	CON EDISON SERVICE BOX: 7108 37 E 149TH ST FRONT OF BRONX NY 10451	RCRA NON GEN
--------------------	--------	-----------------	-------------	---	-------------------------

EPA Handler ID: NYP004546479
Current Site Name: CON EDISON SERVICE BOX: 7108
Generator Status Universe: No Report
Land Type: Private
Activity Location: NY
TSD Activity: N
Mixed Waste Generator: N
Importer Activity: N
Transporter Activity: N
Transfer Facility: N
Recycler Activity: N
Onsite Burner Exemption: N

Map Key	Number of Records	Direction/ Distance mi	Elevation ft	Site	DB
Furnace Exemption:		N			
Underground Inject Activity:		N			
Rece Waste From Off Site:		N			
Used Oil Transporter:					
Used Oil Transfer Facility:					
Used Oil Processor:					
Used Oil Refiner:					
Used Oil Burner:					
Used Oil Market Burner:					
Used Oil Spec Marketer:					
Mailing Address:		4, IRVING PL, 15TH FL NE, , NEW YORK, NY, 10003, US			
Contact Name:		THOMAS TEELING			
Contact Address:					
Contact Email:					
Location Street 2:					

Owner/Operator Information
NAICS Information

Handler Information

Date Received: 20140529
Facility Name: CON EDISON SERVICE BOX: 7108
Classification: Conditionally Exempt Small Quantity

Date Received: 20140629
Facility Name: CON EDISON SERVICE BOX: 7108

Hazardous Waste Information

Violation/Evaluation Information

48	1 of 1	N/0.15	6.33	PROW BUILDING 560 EXTERIOR ST BRONX NY 10451	RCRA GEN
--------------------	--------	---------------	-------------	---	-----------------

EPA Handler ID: NYR000165407
Current Site Name: PROW BUILDING
Generator Status Universe: Large Quantity Generator
Land Type: Private
Activity Location: NY
TSD Activity: N
Mixed Waste Generator: N
Importer Activity: N
Transporter Activity: N
Transfer Facility: N
Recycler Activity: N
Onsite Burner Exemption: N
Furnace Exemption: N
Underground Inject Activity: N
Rece Waste From Off Site: N
Used Oil Transporter:
Used Oil Transfer Facility:
Used Oil Processor:
Used Oil Refiner:
Used Oil Burner:
Used Oil Market Burner:
Used Oil Spec Marketer:
Mailing Address: 60, COLUMBUS CIRCLE, , NEW YORK, NY, 10023, US

Map Key	Number of Records	Direction/ Distance mi	Elevation ft	Site	DB
----------------	--------------------------	-----------------------------------	-------------------------	-------------	-----------

Contact Name: ANA BLUMENAU
Contact Address: 60, COLUMBUS CIRCLE, , NEW YORK, NY, 10023, US
Contact Email: ABLUMENAU@RELATED.COM
Location Street 2:

Owner/Operator Information

Owner/Operator Indicator: CO
Owner/Operator Name: THE CITY OF NEW YORK
Owner/Operator Address: CITY HALL NEW YORK NY US 10007
Owner/Operator Phone:
Owner/Operator Type: M
Date Became Current: 19720721
Date Ended Current:

Owner/Operator Indicator: CP
Owner/Operator Name: BTM DEVELOPMENT PARTNERS LLC
Owner/Operator Address:
Owner/Operator Phone:
Owner/Operator Type: P
Date Became Current: 20060914
Date Ended Current:

NAICS Information

Naics Code: 53112
Naics Description: LESSORS OF NONRESIDENTIAL BUILDINGS (EXCEPT MINIWAREHOUSES)

Handler Information

Date Received: 20090609
Facility Name: PROW BUILDING
Classification: Large Quantity Generator

Hazardous Waste Information

Waste Code: D008
Waste: LEAD

Violation/Evaluation Information

49	1 of 1	E/0.16	42.63	500 GRAND CONCOURSE 500 GRAND CONCOURSE NEW YORK CITY NY	LEAKING TANKS
--------------------	--------	--------	-------	--	------------------

Site ID: 92997
Spill NO: 9002366
SWIS Code: 0301
DER Fac ID: 83396
Program Type: ER
Contr Facility: Tank Test Failure
UST Trust: No
Class: C3
Spill Date: 5/31/1990
Close Date: 9/30/1992
Update Date: 5/12/1994
CAC Date: 9/30/1992
Create Date: 6/1/1990
Rcvd Dt: 5/31/1990

DECREG: 2
Lead DEC: BATTISTA
Source: Institutional, Educational, Gov., Other
Penalty: No
CID:
Meets Std: No
Water Body:
Rem Phase: 0
Refer to:
Reported By: Tank Tester
After Hours: No
County: Bronx
Inspection Date:

<i>Map Key</i>	<i>Number of Records</i>	<i>Direction/ Distance mi</i>	<i>Elevation ft</i>	<i>Site</i>	<i>DB</i>
----------------	--------------------------	-------------------------------	---------------------	-------------	-----------

Caller Remarks: 10K TANK (SYSTEM) FAILED HORNER EZY CHECK, VISUAL GROSS LEAK, FUEL LEAKING THROUGH CONCRETE BASEMENT WALL, TO PUMP TANK, WILL EXCAVATE, ISOLATE & RETEST.

Remarks:

Spill Information

Spiller Information

Spiller Name:
Spiller Company:
Spiller Address:
Spiller City: ***Update***
Spiller State: ZZ
Spiller Zip:
Contact Name:
Contact Phone:
Contact Ext.:

Material Information

Site ID: 92997
Spill Number: 9002366
OP Unit ID: 942221
OU: 01
Material ID: 437109
Material Code: 0002A
Material NA: #4 fuel oil
CAS NO:
Material FA: Petroleum
Quantity: -1
Units:
Recovered: 0
Med Soil: True
Med Air: False
Med In Air: False
Med GW: False
Med SW: False
Med Sewer: False
Med Surf: False
Med Subway: False
Med Utility: False
Oxygenate: No

Tank Test Information

Spill Number: 9002366
Spill Tank ID: 1537140
Site ID: 92997
Tank Number:
Tank Size: 0
Material: 0002
EPA UST: 0
UST: 0
Cause:
Source:
Test Method: 00
Leak Rate: 0
Gross FailL
Modified By: Spills
Last Modify: 01-OCT-04

<i>Map Key</i>	<i>Number of Records</i>	<i>Direction/ Distance mi</i>	<i>Elevation ft</i>	<i>Site</i>	<i>DB</i>
----------------	--------------------------	-------------------------------	---------------------	-------------	-----------

Test Method: Unknown

50	1 of 1	NNE/0.16	10.78	585 GERARD AVENUE CORP. 585 GERARD AVENUE BRONX NY 10451	AST
--------------------	--------	-----------------	--------------	---	------------

<i>Site ID:</i>	1557	<i>Expiry:</i>	2008-10-09
<i>Site Status:</i>	Unregulated/Closed	<i>County:</i>	Bronx
<i>Site Type:</i>	Other	<i>UTM X:</i>	590344.28472
<i>Program NO:</i>	2-070394	<i>UTM Y:</i>	4519352.96709
<i>Program Type:</i>	Petroleum Bulk Storage Program		

Tank Information

<i>Tank ID:</i>	2646
<i>Tank NO:</i>	001
<i>Tank Model:</i>	
<i>Pipe Model:</i>	
<i>Tank Location:</i>	Aboveground-contact w/ soil
<i>Tank Status:</i>	Closed - In Place
<i>Install Date:</i>	
<i>Capacity(g):</i>	5000
<i>Tank Type:</i>	Steel/Carbon Steel/Iron
<i>Test Method:</i>	NN
<i>Date Tested:</i>	
<i>Next Test:</i>	
<i>Close Date:</i>	26-SEP-94
<i>Register:</i>	1
<i>Modified By:</i>	TRANSLAT
<i>Last Modified:</i>	04-MAR-04

<i>Material Code:</i>	0001
<i>Material Name:</i>	#2 fuel oil (on-site consumption)
<i>Percent:</i>	100

<i>Equipment:</i>	C00
<i>Code Name:</i>	No Piping
<i>Type:</i>	Pipe Location
<i>Equipment:</i>	G03
<i>Code Name:</i>	Vault (w/o access)
<i>Type:</i>	Tank Secondary Containment
<i>Equipment:</i>	I04
<i>Code Name:</i>	Product Level Gauge (A/G)
<i>Type:</i>	Overfill
<i>Equipment:</i>	A00
<i>Code Name:</i>	None
<i>Type:</i>	Tank Internal Protection
<i>Equipment:</i>	D01
<i>Code Name:</i>	Steel/Carbon Steel/Iron
<i>Type:</i>	Pipe Type
<i>Equipment:</i>	F06
<i>Code Name:</i>	Wrapped
<i>Type:</i>	Pipe External Protection
<i>Equipment:</i>	H99
<i>Code Name:</i>	Other
<i>Type:</i>	Tank Leak Detection
<i>Equipment:</i>	J01
<i>Code Name:</i>	Pressurized Dispenser
<i>Type:</i>	Dispenser

Map Key **Number of** **Direction/** **Elevation** **Site** **DB**
Records **Distance mi** **ft**

Equipment: B05
Code Name: Jacketed
Type: Tank External Protection

Affiliation Information

Affiliation Type: 01
Affiliation Name: Facility Owner
Company: 585 GERARD AVENUE CORP.
Contact Type:
Contact Name:
Address: 50 EAST 153RD ST.
Address2:
City: BRONX
State: NY
Zip Code: 10451
Country Code: 001
Phone: (718) 292-9000
Phone Ext:
Email:
Fax:
Modified By: TRANSLAT
Last Modified: 04-MAR-04

Affiliation Information

Affiliation Type: 07
Affiliation Name: Mail Contact
Company: 585 GERARD AVENUE CORP.
Contact Type:
Contact Name: HERBERT W. GLASER
Address: 50 EASE 153RD STREET
Address2:
City: BRONX
State: NY
Zip Code: 10451
Country Code: 001
Phone: (718) 292-9000
Phone Ext:
Email:
Fax:
Modified By: TRANSLAT
Last Modified: 04-MAR-04

Affiliation Information

Affiliation Type: 04
Affiliation Name: On-Site Operator
Company: 585 GERARD AVENUE CORP.
Contact Type:
Contact Name: HERBERT W. GLASER
Address:
Address2:
City:
State: NN
Zip Code:
Country Code: 001
Phone: (718) 292-9000
Phone Ext:
Email:

Map Key	Number of Records	Direction/ Distance mi	Elevation ft	Site	DB
----------------	--------------------------	-----------------------------------	-------------------------	-------------	-----------

Fax:
Modified By: TRANSLAT
Last Modified: 04-MAR-04

Affiliation Information

Affiliation Type: 11
Affiliation Name: Emergency Contact
Company: 585 GERARD AVENUE CORP.
Contact Type:
Contact Name: HERBERT W. GLASER
Address:
Address2:
City:
State: NN
Zip Code:
Country Code: 001
Phone: (718) 292-9000
Phone Ext:
Email:
Fax:
Modified By: TRANSLAT
Last Modified: 04-MAR-04

51	1 of 2	ESE/0.16	40.14	424-430 GRAND CONCOURSE 424-430 GRAND CONCOURSE 424 GRAND CONCOURSE BRONX NY 10451	AST
--------------------	--------	-----------------	--------------	---	------------

Site ID:	20735	Expiry:	2019-02-20
Site Status:	Active	County:	Bronx
Site Type:	Apartment Building/Office Building	UTM X:	590438.05917
Program NO:	2-472492	UTM Y:	4518970.32569
Program Type:	Petroleum Bulk Storage Program		

Tank Information

Tank ID: 37029
Tank NO: 001
Tank Model:
Pipe Model:
Tank Location: Aboveground-contact w/ soil
Tank Status: In Service
Install Date: 04-AUG-92
Capacity(g): 5000
Tank Type: Steel/Carbon Steel/Iron
Test Method: NN
Date Tested:
Next Test:
Close Date:
Register: 1
Modified By: DMMOLOUG
Last Modified: 16-DEC-13

Material Code: 0001
Material Name: #2 fuel oil (on-site consumption)
Percent: 100

Equipment: B00

<i>Map Key</i>	<i>Number of Records</i>	<i>Direction/ Distance mi</i>	<i>Elevation ft</i>	<i>Site</i>	<i>DB</i>
Code Name:			None		
Type:			Tank External Protection		
Equipment:			H00		
Code Name:			None		
Type:			Tank Leak Detection		
Equipment:			K00		
Code Name:			None		
Type:			Spill Prevention		
Equipment:			A00		
Code Name:			None		
Type:			Tank Internal Protection		
Equipment:			D01		
Code Name:			Steel/Carbon Steel/Iron		
Type:			Pipe Type		
Equipment:			J02		
Code Name:			Suction Dispenser		
Type:			Dispenser		
Equipment:			L09		
Code Name:			Exempt Suction Piping		
Type:			Piping Leak Detection		
Equipment:			C00		
Code Name:			No Piping		
Type:			Pipe Location		
Equipment:			F00		
Code Name:			None		
Type:			Pipe External Protection		
Equipment:			G03		
Code Name:			Vault (w/o access)		
Type:			Tank Secondary Containment		
Equipment:			I04		
Code Name:			Product Level Gauge (A/G)		
Type:			Overfill		
Equipment:			E02		
Code Name:			Vault (with Access)		
Type:			Piping Secondary Containment		

Affiliation Information

Affiliation Type: 01
Affiliation Name: Facility Owner
Company: 424 SHEVA REALTY ASSOC LLC
Contact Type: EXEC ASST
Contact Name: MARIA MCCULLOUGH
Address: 1601 BRONXDALE AVENUE, SUITE 201
Address2:
City: BRONX
State: NY
Zip Code: 10462
Country Code: 001
Phone: (718) 518-8000
Phone Ext:
Email:
Fax:
Modified By: DMMOLOUG
Last Modified: 16-DEC-13

Affiliation Information

Affiliation Type: 07
Affiliation Name: Mail Contact

<i>Map Key</i>	<i>Number of Records</i>	<i>Direction/ Distance mi</i>	<i>Elevation ft</i>	<i>Site</i>	<i>DB</i>
----------------	--------------------------	-----------------------------------	-------------------------	-------------	-----------

Company: C/O LANGSAM PROPERTY SERVICES
Contact Type:
Contact Name: MARIA MCCULLOUGH
Address: 1601 BRONXDALE AVE
Address2: SUITE 201
City: BRONX
State: NY
Zip Code: 10462
Country Code: 001
Phone: (718) 518-8000
Phone Ext:
Email: MARIAMC@LANGSAMPROP.COM
Fax:
Modified By: DMMOLOUG
Last Modified: 16-DEC-13

Affiliation Information

Affiliation Type: 04
Affiliation Name: On-Site Operator
Company: 424-430 GRAND CONCOURSE
Contact Type:
Contact Name: ANGEL GONZALEZ
Address:
Address2:
City:
State: NN
Zip Code:
Country Code: 001
Phone: (718) 809-4320
Phone Ext:
Email:
Fax:
Modified By: DMMOLOUG
Last Modified: 16-DEC-13

Affiliation Information

Affiliation Type: 11
Affiliation Name: Emergency Contact
Company: 424 SHEVA REALTY ASSOC LLC
Contact Type:
Contact Name: ANGEL GONZALEZ
Address:
Address2:
City:
State: NN
Zip Code:
Country Code: 999
Phone: (718) 809-4320
Phone Ext:
Email:
Fax:
Modified By: DMMOLOUG
Last Modified: 16-DEC-13

51	2 of 2	ESE/0.16	40.14	A J GRIFFEN CORP 424 GRAND CONCOURSE BRONX NY 10451	AST
--------------------	--------	----------	-------	---	-----

Map Key	Number of Records	Direction/ Distance mi	Elevation ft	Site	DB
Site ID:	13855			Expiry:	1992-10-23
Site Status:	Inactive			County:	Bronx
Site Type:	Unknown			UTM X:	590438.05917
Program NO:	2-304204			UTM Y:	4518970.32569
Program Type:	Petroleum Bulk Storage Program				

Tank Information

Tank ID: 26081
Tank NO: 001
Tank Model:
Pipe Model:
Tank Location: Aboveground-contact w/ soil
Tank Status: Tank Converted to Non-Regulated Use
Install Date:
Capacity(g): 5500
Tank Type: Steel/Carbon Steel/Iron
Test Method: NN
Date Tested:
Next Test:
Close Date:
Register: 1
Modified By: NRLOMBAR
Last Modified: 31-AUG-04

Material Code: 0001
Material Name: #2 fuel oil (on-site consumption)
Percent: 100

Equipment: C00
Code Name: No Piping
Type: Pipe Location
Equipment: F00
Code Name: None
Type: Pipe External Protection
Equipment: G03
Code Name: Vault (w/o access)
Type: Tank Secondary Containment
Equipment: I04
Code Name: Product Level Gauge (A/G)
Type: Overfill
Equipment: A00
Code Name: None
Type: Tank Internal Protection
Equipment: D01
Code Name: Steel/Carbon Steel/Iron
Type: Pipe Type
Equipment: B00
Code Name: None
Type: Tank External Protection
Equipment: H00
Code Name: None
Type: Tank Leak Detection

Affiliation Information

Affiliation Type: 01
Affiliation Name: Facility Owner
Company: A J GRIFFEN CORP
Contact Type:

<i>Map Key</i>	<i>Number of Records</i>	<i>Direction/ Distance mi</i>	<i>Elevation ft</i>	<i>Site</i>	<i>DB</i>
----------------	--------------------------	-------------------------------	---------------------	-------------	-----------

Contact Name:
Address: 200 NORTH COLUMBUS AVE
Address2:
City: MT VERNON
State: NY
Zip Code: 10553
Country Code: 001
Phone: (914) 664-2100
Phone Ext:
Email:
Fax:
Modified By: TRANSLAT
Last Modified: 04-MAR-04

Affiliation Information

Affiliation Type: 07
Affiliation Name: Mail Contact
Company: THE COMMUNITY PRESERVATI
Contact Type:
Contact Name:
Address: 5 W 57TH ST
Address2:
City: NY
State: NY
Zip Code: 10019
Country Code: 001
Phone: (914) 664-2100
Phone Ext:
Email:
Fax:
Modified By: TRANSLAT
Last Modified: 04-MAR-04

Affiliation Information

Affiliation Type: 04
Affiliation Name: On-Site Operator
Company: A J GRIFFEN CORP
Contact Type:
Contact Name: MIKE LORENZO
Address:
Address2:
City:
State: NN
Zip Code:
Country Code: 001
Phone: (212) 292-7977
Phone Ext:
Email:
Fax:
Modified By: TRANSLAT
Last Modified: 04-MAR-04

Affiliation Information

Affiliation Type: 11
Affiliation Name: Emergency Contact
Company: A J GRIFFEN CORP
Contact Type:

Map Key	Number of Records	Direction/ Distance mi	Elevation ft	Site	DB
Contact Name:		F WEISS			
Address:					
Address2:					
City:					
State:		NN			
Zip Code:					
Country Code:		001			
Phone:		(212) 585-4100			
Phone Ext:					
Email:					
Fax:					
Modified By:		TRANSLAT			
Last Modified:		04-MAR-04			

52	1 of 1	E/0.16	40.78	CON EDISON SERVICE BOX: 4883 450 GRAND CONCOURSE BRONX NY 10452	RCRA NON GEN
--------------------	--------	--------	-------	---	-----------------

EPA Handler ID: NYP004474821
Current Site Name: CON EDISON SERVICE BOX: 4883
Generator Status Universe: No Report
Land Type: Private
Activity Location: NY
TSD Activity: N
Mixed Waste Generator: N
Importer Activity: N
Transporter Activity: N
Transfer Facility: N
Recycler Activity: N
Onsite Burner Exemption: N
Furnace Exemption: N
Underground Inject Activity: N
Rece Waste From Off Site: N
Used Oil Transporter:
Used Oil Transfer Facility:
Used Oil Processor:
Used Oil Refiner:
Used Oil Burner:
Used Oil Market Burner:
Used Oil Spec Marketer:
Mailing Address: 4, IRVING PL, 15TH FL NE, , NEW YORK, NY, 10003, US
Contact Name: THOMAS TEELING
Contact Address:
Contact Email:
Location Street 2:

Owner/Operator Information
NAICS Information

Handler Information

Date Received: 20140321
Facility Name: CON EDISON SERVICE BOX: 4883
Classification: Conditionally Exempt Small Quantity

Date Received: 20140421
Facility Name: CON EDISON SERVICE BOX: 4883

Hazardous Waste Information

Map Key	Number of Records	Direction/ Distance mi	Elevation ft	Site	DB
---------	-------------------	------------------------	--------------	------	----

Violation/Evaluation Information

53	1 of 2	SSE/0.16	33.66	GRAND CONCOURSE U-HAUL REPAIR 350 WALTON AVENUE BRONX NY 10451	AST
--------------------	--------	----------	-------	---	------------

Site ID:	489275	Expiry:	2018-11-21
Site Status:	Active	County:	Bronx
Site Type:	Trucking/Transportation/Fleet Operation	UTM X:	590285.64525
Program NO:	2-612143	UTM Y:	4518845.93295
Program Type:	Petroleum Bulk Storage Program		

Tank Information

Tank ID:	250331
Tank NO:	4
Tank Model:	
Pipe Model:	
Tank Location:	Aboveground-contact w/ impervious barrier
Tank Status:	In Service
Install Date:	01-JAN-95
Capacity(g):	250
Tank Type:	Steel/Carbon Steel/Iron
Test Method:	NN
Date Tested:	
Next Test:	
Close Date:	
Register:	1
Modified By:	NRLOMBAR
Last Modified:	21-NOV-13

Material Code:	0022
Material Name:	waste oil/used oil
Percent:	100

Equipment:	L00
Code Name:	None
Type:	Piping Leak Detection
Equipment:	E00
Code Name:	None
Type:	Piping Secondary Containment
Equipment:	H00
Code Name:	None
Type:	Tank Leak Detection
Equipment:	K00
Code Name:	None
Type:	Spill Prevention
Equipment:	B01
Code Name:	Painted/Asphalt Coating
Type:	Tank External Protection
Equipment:	C00
Code Name:	No Piping
Type:	Pipe Location
Equipment:	F00
Code Name:	None
Type:	Pipe External Protection
Equipment:	I04

<i>Map Key</i>	<i>Number of Records</i>	<i>Direction/ Distance mi</i>	<i>Elevation ft</i>	<i>Site</i>	<i>DB</i>
Code Name:				Product Level Gauge (A/G)	
Type:				Overfill	
Equipment:				A00	
Code Name:				None	
Type:				Tank Internal Protection	
Equipment:				D00	
Code Name:				No Piping	
Type:				Pipe Type	
Equipment:				G00	
Code Name:				None	
Type:				Tank Secondary Containment	
Equipment:				J00	
Code Name:				None	
Type:				Dispenser	

Tank Information

Tank ID:	250334
Tank NO:	5
Tank Model:	
Pipe Model:	
Tank Location:	Aboveground-contact w/ impervious barrier
Tank Status:	In Service
Install Date:	01-JAN-95
Capacity(g):	250
Tank Type:	Steel/Carbon Steel/Iron
Test Method:	NN
Date Tested:	
Next Test:	
Close Date:	
Register:	1
Modified By:	NRLOMBAR
Last Modified:	21-NOV-13

Material Code:	0022
Material Name:	waste oil/used oil
Percent:	100

Equipment:	L00
Code Name:	None
Type:	Piping Leak Detection
Equipment:	E00
Code Name:	None
Type:	Piping Secondary Containment
Equipment:	H00
Code Name:	None
Type:	Tank Leak Detection
Equipment:	K00
Code Name:	None
Type:	Spill Prevention
Equipment:	B01
Code Name:	Painted/Asphalt Coating
Type:	Tank External Protection
Equipment:	C00
Code Name:	No Piping
Type:	Pipe Location
Equipment:	F00
Code Name:	None
Type:	Pipe External Protection
Equipment:	I04

<i>Map Key</i>	<i>Number of Records</i>	<i>Direction/ Distance mi</i>	<i>Elevation ft</i>	<i>Site</i>	<i>DB</i>
Code Name:				Product Level Gauge (A/G)	
Type:				Overfill	
Equipment:				A00	
Code Name:				None	
Type:				Tank Internal Protection	
Equipment:				D00	
Code Name:				No Piping	
Type:				Pipe Type	
Equipment:				G00	
Code Name:				None	
Type:				Tank Secondary Containment	
Equipment:				J00	
Code Name:				None	
Type:				Dispenser	

Tank Information

Tank ID:	250330
Tank NO:	2
Tank Model:	
Pipe Model:	
Tank Location:	Aboveground-contact w/ impervious barrier
Tank Status:	In Service
Install Date:	01-JAN-95
Capacity(g):	55
Tank Type:	Steel/Carbon Steel/Iron
Test Method:	NN
Date Tested:	
Next Test:	
Close Date:	
Register:	1
Modified By:	NRLOMBAR
Last Modified:	21-NOV-13

Material Code:	0022
Material Name:	waste oil/used oil
Percent:	100

Equipment:	I00
Code Name:	None
Type:	Overfill
Equipment:	L00
Code Name:	None
Type:	Piping Leak Detection
Equipment:	B01
Code Name:	Painted/Asphalt Coating
Type:	Tank External Protection
Equipment:	F00
Code Name:	None
Type:	Pipe External Protection
Equipment:	C01
Code Name:	Aboveground
Type:	Pipe Location
Equipment:	E00
Code Name:	None
Type:	Piping Secondary Containment
Equipment:	H00
Code Name:	None
Type:	Tank Leak Detection
Equipment:	K00

Map Key	Number of Records	Direction/ Distance mi	Elevation ft	Site	DB
Code Name:			None		
Type:			Spill Prevention		
Equipment:			A00		
Code Name:			None		
Type:			Tank Internal Protection		
Equipment:			D01		
Code Name:			Steel/Carbon Steel/Iron		
Type:			Pipe Type		
Equipment:			G00		
Code Name:			None		
Type:			Tank Secondary Containment		
Equipment:			J02		
Code Name:			Suction Dispenser		
Type:			Dispenser		

Affiliation Information

Affiliation Type: 01
Affiliation Name: Facility Owner
Company: AREC 9, LLC
Contact Type:
Contact Name:
Address: 2727 N CENTRAL AVE
Address2:
City: PHOENIX
State: AZ
Zip Code: 85004
Country Code: 001
Phone: (602) 263-6555
Phone Ext:
Email:
Fax:
Modified By: NRLOMBAR
Last Modified: 21-NOV-13

Affiliation Information

Affiliation Type: 07
Affiliation Name: Mail Contact
Company: U-HAUL CO. MANHATTAN BRONX
Contact Type:
Contact Name: JEFF SONBERG
Address: 230 WEST 230TH STREET
Address2:
City: BRONX
State: NY
Zip Code: 10463
Country Code: 001
Phone: (718) 562-8700
Phone Ext:
Email: 803_EA@UHAUL.COM
Fax:
Modified By: NRLOMBAR
Last Modified: 26-DEC-13

Affiliation Information

Affiliation Type: 04
Affiliation Name: On-Site Operator
Company: GRAND CONCOURSE U-HAUL REPAIR

Map Key	Number of Records	Direction/ Distance mi	Elevation ft	Site	DB
---------	-------------------	---------------------------	-----------------	------	----

Contact Type:

Contact Name: VICTOR VENGENSAMMY
Address:
Address2:
City:
State: NN
Zip Code:
Country Code: 001
Phone: (718) 401-4241
Phone Ext:
Email:
Fax:
Modified By: NRLOMBAR
Last Modified: 21-NOV-13

Affiliation Information

Affiliation Type: 11
Affiliation Name: Emergency Contact
Company: AREC 9, LLC
Contact Type:
Contact Name: VICTOR VENGENSAMMY
Address:
Address2:
City:
State: NN
Zip Code:
Country Code: 001
Phone: (917) 642-1228
Phone Ext:
Email:
Fax:
Modified By: NRLOMBAR
Last Modified: 21-NOV-13

[53](#)

2 of 2

SSE/0.16

33.66

U-HAUL
350 WALTON AVE
BRONX NY 104515413

RCRA
NON GEN

EPA Handler ID: NY0000079277
Current Site Name: U-HAUL
Generator Status Universe: No Report
Land Type:
Activity Location: NY
TSD Activity: N
Mixed Waste Generator: N
Importer Activity: N
Transporter Activity: N
Transfer Facility: N
Recycler Activity: N
Onsite Burner Exemption: N
Furnace Exemption: N
Underground Inject Activity: N
Rece Waste From Off Site: N
Used Oil Transporter:
Used Oil Transfer Facility:
Used Oil Processor:
Used Oil Refiner:
Used Oil Burner:

Map Key	Number of Records	Direction/ Distance mi	Elevation ft	Site	DB
----------------	--------------------------	-----------------------------------	-------------------------	-------------	-----------

Used Oil Market Burner:
Used Oil Spec Marketer:
Mailing Address: 350, WALTON AVE, , BRONX, NY, 10451, US
Contact Name:
Contact Address: 350, WALTON AVE, , BRONX, NY, 10451, US
Contact Email:
Location Street 2:

Owner/Operator Information

Owner/Operator Indicator: CO
Owner/Operator Name: U-HAUL CO METRO NEW YORK
Owner/Operator Address: 230 W 230TH ST BRONX NY US 10463
Owner/Operator Phone: 7185628700
Owner/Operator Type: P
Date Became Current:
Date Ended Current:

Owner/Operator Indicator: CP
Owner/Operator Name: U-HAUL CO METRO NEW YORK
Owner/Operator Address: 230 W 230TH ST BRONX NY US 10463
Owner/Operator Phone: 7185628700
Owner/Operator Type: P
Date Became Current:
Date Ended Current:

Owner/Operator Indicator: CO
Owner/Operator Name: U-HAUL CO METRO NEW YORK
Owner/Operator Address: 230 W 230TH ST BRONX NY 10463
Owner/Operator Phone: 7185628700
Owner/Operator Type: P
Date Became Current:
Date Ended Current:

NAICS Information

Handler Information

Date Received: 19990708
Facility Name: U-HAUL
Date Received: 20060101
Facility Name: U-HAUL
Date Received: 20070101
Facility Name: U-HAUL
Date Received: 19931215
Facility Name: U-HAUL
Classification: Small Quantity Generator

Hazardous Waste Information

Waste Code: D039
Waste: TETRACHLOROETHYLENE

Waste Code: D018
Waste: BENZENE

Waste Code: D001
Waste: IGNITABLE WASTE

Violation/Evaluation Information

Map Key	Number of Records	Direction/ Distance mi	Elevation ft	Site	DB
54	1 of 1	N/0.16	7.18	BRONX HOUSE OF DETENTION FOR MEN 653 RIVER AVENUE BRONX NY 10451	UST

Site ID:	5646	Expiry:	2017-06-05
Site Status:	Unregulated/Closed	County:	Bronx
Program NO:	2-187801	Utm X:	590339.05174
Program Type:	Petroleum Bulk Storage Program	Utm Y:	4519629.04906
Site Type:	Municipality (Incl. Waste Water Treatment Plants, Utilities, Swimming Pools, etc.)		

Tank Information

Tank ID:	5703
Tank NO:	001
Tank Model:	
Pipe Model:	
Tank Location:	Underground
Tank Status:	Closed - Removed
Install Date:	01-DEC-46
Capacity(g):	7000
Tank Type:	Steel/Carbon Steel/Iron
Test Method:	NN
Date Tested:	
Next Test:	
Close Date:	03-MAY-03
Register:	1
Modified By:	TRANSLAT
Last Modified:	04-MAR-04

Material Code:	0003
Material Name:	#6 fuel oil (on-site consumption)
Percent:	100

Equipment:	B00
Code Name:	None
Type:	Tank External Protection
Equipment:	H00
Code Name:	None
Type:	Tank Leak Detection
Equipment:	C00
Code Name:	No Piping
Type:	Pipe Location
Equipment:	F00
Code Name:	None
Type:	Pipe External Protection
Equipment:	I04
Code Name:	Product Level Gauge (A/G)
Type:	Overfill
Equipment:	A00
Code Name:	None
Type:	Tank Internal Protection
Equipment:	D01
Code Name:	Steel/Carbon Steel/Iron
Type:	Pipe Type
Equipment:	G00
Code Name:	None
Type:	Tank Secondary Containment

<i>Map Key</i>	<i>Number of Records</i>	<i>Direction/ Distance mi</i>	<i>Elevation ft</i>	<i>Site</i>	<i>DB</i>
Equipment:			J02		
Code Name:			Suction Dispenser		
Type:			Dispenser		
Tank Information					
Tank ID:			5704		
Tank NO:			002		
Tank Model:					
Pipe Model:					
Tank Location:			Underground		
Tank Status:			Closed - Removed		
Install Date:			01-DEC-46		
Capacity(g):			7000		
Tank Type:			Steel/Carbon Steel/Iron		
Test Method:			NN		
Date Tested:					
Next Test:					
Close Date:			09-MAY-03		
Register:			1		
Modified By:			TRANSLAT		
Last Modified:			04-MAR-04		
Material Code:			0003		
Material Name:			#6 fuel oil (on-site consumption)		
Percent:			100		
Equipment:			C00		
Code Name:			No Piping		
Type:			Pipe Location		
Equipment:			F00		
Code Name:			None		
Type:			Pipe External Protection		
Equipment:			I04		
Code Name:			Product Level Gauge (A/G)		
Type:			Overfill		
Equipment:			B00		
Code Name:			None		
Type:			Tank External Protection		
Equipment:			H00		
Code Name:			None		
Type:			Tank Leak Detection		
Equipment:			A00		
Code Name:			None		
Type:			Tank Internal Protection		
Equipment:			D01		
Code Name:			Steel/Carbon Steel/Iron		
Type:			Pipe Type		
Equipment:			G00		
Code Name:			None		
Type:			Tank Secondary Containment		
Equipment:			J02		
Code Name:			Suction Dispenser		
Type:			Dispenser		
Tank Information					
Tank ID:			5705		
Tank NO:			003		
Tank Model:					

<i>Map Key</i>	<i>Number of Records</i>	<i>Direction/ Distance mi</i>	<i>Elevation ft</i>	<i>Site</i>	<i>DB</i>
Pipe Model:					
Tank Location:			Underground		
Tank Status:			Closed - Removed		
Install Date:			01-DEC-46		
Capacity(g):			15000		
Tank Type:			Steel/Carbon Steel/Iron		
Test Method:			NN		
Date Tested:					
Next Test:					
Close Date:			09-MAY-03		
Register:			1		
Modified By:			TRANSLAT		
Last Modified:			04-MAR-04		
Material Code:					
Material Name:			0003		
Percent:			#6 fuel oil (on-site consumption)		
			100		
Equipment:					
Code Name:			A00		
Type:			None		
Equipment:			Tank Internal Protection		
Code Name:			D01		
Type:			Steel/Carbon Steel/Iron		
Equipment:			Pipe Type		
Code Name:			G00		
Type:			None		
Equipment:			Tank Secondary Containment		
Code Name:			J02		
Type:			Suction Dispenser		
Equipment:			Dispenser		
Code Name:			C00		
Type:			No Piping		
Equipment:			Pipe Location		
Code Name:			F00		
Type:			None		
Equipment:			Pipe External Protection		
Code Name:			I04		
Type:			Product Level Gauge (A/G)		
Equipment:			Overfill		
Code Name:			B00		
Type:			None		
Equipment:			Tank External Protection		
Code Name:			H00		
Type:			None		
Equipment:			Tank Leak Detection		

Tank Information

Tank ID:	5706
Tank NO:	004
Tank Model:	
Pipe Model:	
Tank Location:	Underground
Tank Status:	Closed - Removed
Install Date:	01-DEC-81
Capacity(g):	4000
Tank Type:	Steel/Carbon Steel/Iron
Test Method:	03
Date Tested:	01-DEC-98
Next Test:	

<i>Map Key</i>	<i>Number of Records</i>	<i>Direction/ Distance mi</i>	<i>Elevation ft</i>	<i>Site</i>	<i>DB</i>
Close Date:			09-MAY-03		
Register:			1		
Modified By:			TRANSLAT		
Last Modified:			04-MAR-04		
Material Code:			0001		
Material Name:			#2 fuel oil (on-site consumption)		
Percent:			100		
Equipment:			A00		
Code Name:			None		
Type:			Tank Internal Protection		
Equipment:			D01		
Code Name:			Steel/Carbon Steel/Iron		
Type:			Pipe Type		
Equipment:			G00		
Code Name:			None		
Type:			Tank Secondary Containment		
Equipment:			J02		
Code Name:			Suction Dispenser		
Type:			Dispenser		
Equipment:			C00		
Code Name:			No Piping		
Type:			Pipe Location		
Equipment:			F00		
Code Name:			None		
Type:			Pipe External Protection		
Equipment:			I04		
Code Name:			Product Level Gauge (A/G)		
Type:			Overfill		
Equipment:			B00		
Code Name:			None		
Type:			Tank External Protection		
Equipment:			H00		
Code Name:			None		
Type:			Tank Leak Detection		
Tank Information					
Tank ID:			180881		
Tank NO:			5		
Tank Model:			104		
Pipe Model:					
Tank Location:			Underground		
Tank Status:			Tank Converted to Non-Regulated Use		
Install Date:			03-NOV-04		
Capacity(g):			5000		
Tank Type:			Fiberglass Reinforced Plastic (FRP)		
Test Method:			NN		
Date Tested:					
Next Test:					
Close Date:					
Register:			1		
Modified By:			NRLOMBAR		
Last Modified:			21-AUG-13		
Material Code:			9999		
Material Name:			other		
Percent:			100		

<i>Map Key</i>	<i>Number of Records</i>	<i>Direction/ Distance mi</i>	<i>Elevation ft</i>	<i>Site</i>	<i>DB</i>
Equipment:			B04		
Code Name:			Fiberglass		
Type:			Tank External Protection		
Equipment:			E04		
Code Name:			Double-Walled (Underground)		
Type:			Piping Secondary Containment		
Equipment:			L02		
Code Name:			Interstitial - Manual Monitoring		
Type:			Piping Leak Detection		
Equipment:			A00		
Code Name:			None		
Type:			Tank Internal Protection		
Equipment:			D01		
Code Name:			Steel/Carbon Steel/Iron		
Type:			Pipe Type		
Equipment:			F06		
Code Name:			Wrapped		
Type:			Pipe External Protection		
Equipment:			I05		
Code Name:			Vent Whistle		
Type:			Overfill		
Equipment:			J02		
Code Name:			Suction Dispenser		
Type:			Dispenser		
Equipment:			C02		
Code Name:			Underground/On-ground		
Type:			Pipe Location		
Equipment:			F02		
Code Name:			Original Sacrificial Anode		
Type:			Pipe External Protection		
Equipment:			H01		
Code Name:			Interstitial - Electronic Monitoring		
Type:			Tank Leak Detection		
Equipment:			I02		
Code Name:			High Level Alarm		
Type:			Overfill		
Equipment:			K01		
Code Name:			Catch Basin		
Type:			Spill Prevention		
Equipment:			G04		
Code Name:			Double-Walled (Underground)		
Type:			Tank Secondary Containment		

Tank Information

Tank ID:	180882
Tank NO:	6
Tank Model:	104
Pipe Model:	
Tank Location:	Underground
Tank Status:	Tank Converted to Non-Regulated Use
Install Date:	03-NOV-04
Capacity(g):	12000
Tank Type:	Fiberglass Reinforced Plastic (FRP)
Test Method:	NN
Date Tested:	
Next Test:	
Close Date:	
Register:	1
Modified By:	NRLOMBAR

<i>Map Key</i>	<i>Number of Records</i>	<i>Direction/ Distance mi</i>	<i>Elevation ft</i>	<i>Site</i>	<i>DB</i>
Last Modified:		21-AUG-13			
Material Code:		9999			
Material Name:		other			
Percent:		100			
Equipment:		B04			
Code Name:		Fiberglass			
Type:		Tank External Protection			
Equipment:		E04			
Code Name:		Double-Walled (Underground)			
Type:		Piping Secondary Containment			
Equipment:		L02			
Code Name:		Interstitial - Manual Monitoring			
Type:		Piping Leak Detection			
Equipment:		A00			
Code Name:		None			
Type:		Tank Internal Protection			
Equipment:		D01			
Code Name:		Steel/Carbon Steel/Iron			
Type:		Pipe Type			
Equipment:		F06			
Code Name:		Wrapped			
Type:		Pipe External Protection			
Equipment:		I05			
Code Name:		Vent Whistle			
Type:		Overfill			
Equipment:		J02			
Code Name:		Suction Dispenser			
Type:		Dispenser			
Equipment:		C02			
Code Name:		Underground/On-ground			
Type:		Pipe Location			
Equipment:		F02			
Code Name:		Original Sacrificial Anode			
Type:		Pipe External Protection			
Equipment:		H01			
Code Name:		Interstitial - Electronic Monitoring			
Type:		Tank Leak Detection			
Equipment:		I02			
Code Name:		High Level Alarm			
Type:		Overfill			
Equipment:		K01			
Code Name:		Catch Basin			
Type:		Spill Prevention			
Equipment:		G04			
Code Name:		Double-Walled (Underground)			
Type:		Tank Secondary Containment			

Tank Information

Tank ID:	180883
Tank NO:	7
Tank Model:	104
Pipe Model:	
Tank Location:	Underground
Tank Status:	Tank Converted to Non-Regulated Use
Install Date:	03-NOV-04
Capacity(g):	12000
Tank Type:	Fiberglass Reinforced Plastic (FRP)

<i>Map Key</i>	<i>Number of Records</i>	<i>Direction/ Distance mi</i>	<i>Elevation ft</i>	<i>Site</i>	<i>DB</i>
Test Method:		NN			
Date Tested:					
Next Test:					
Close Date:					
Register:		1			
Modified By:		NRLOMBAR			
Last Modified:		21-AUG-13			
Material Code:		9999			
Material Name:		other			
Percent:		100			
Equipment:		C02			
Code Name:		Underground/On-ground			
Type:		Pipe Location			
Equipment:		F02			
Code Name:		Original Sacrificial Anode			
Type:		Pipe External Protection			
Equipment:		H01			
Code Name:		Interstitial - Electronic Monitoring			
Type:		Tank Leak Detection			
Equipment:		I02			
Code Name:		High Level Alarm			
Type:		Overfill			
Equipment:		K01			
Code Name:		Catch Basin			
Type:		Spill Prevention			
Equipment:		B04			
Code Name:		Fiberglass			
Type:		Tank External Protection			
Equipment:		E04			
Code Name:		Double-Walled (Underground)			
Type:		Piping Secondary Containment			
Equipment:		L02			
Code Name:		Interstitial - Manual Monitoring			
Type:		Piping Leak Detection			
Equipment:		G04			
Code Name:		Double-Walled (Underground)			
Type:		Tank Secondary Containment			
Equipment:		A00			
Code Name:		None			
Type:		Tank Internal Protection			
Equipment:		D01			
Code Name:		Steel/Carbon Steel/Iron			
Type:		Pipe Type			
Equipment:		F06			
Code Name:		Wrapped			
Type:		Pipe External Protection			
Equipment:		I05			
Code Name:		Vent Whistle			
Type:		Overfill			
Equipment:		J02			
Code Name:		Suction Dispenser			
Type:		Dispenser			
Affiliation Information					
Affiliation Type:		07			
Affiliation Name:		Mail Contact			
Company:		RELATED MANAGEMENT			

Map Key	Number of Records	Direction/ Distance mi	Elevation ft	Site	DB
----------------	--------------------------	-----------------------------------	-------------------------	-------------	-----------

Contact Type:

Contact Name: ED HILLA
Address: 610 EXTERIOR STREET
Address2: SUITE 100B
City: BRONX
State: NY
Zip Code: 10451
Country Code: 001
Phone: (718) 513-7723
Phone Ext:
Email: ED.HILLA@RELATED.COM
Fax:
Modified By: NRLOMBAR
Last Modified: 21-AUG-13

Affiliation Information

Affiliation Type: 04
Affiliation Name: On-Site Operator
Company: BRONX HOUSE OF DETENTION FOR MEN
Contact Type:
Contact Name: ED HILLA
Address:
Address2:
City:
State: NN
Zip Code:
Country Code: 001
Phone: (718) 513-7723
Phone Ext:
Email:
Fax:
Modified By: NRLOMBAR
Last Modified: 21-AUG-13

Affiliation Information

Affiliation Type: 11
Affiliation Name: Emergency Contact
Company: NYC EDC
Contact Type:
Contact Name: RORY MELVIN
Address:
Address2:
City:
State: NN
Zip Code:
Country Code: 999
Phone: (212) 312-3816
Phone Ext:
Email:
Fax:
Modified By: BVCAMPBE
Last Modified: 30-AUG-11

Affiliation Information

Affiliation Type: 01
Affiliation Name: Facility Owner
Company: NYC ECONOMIC DEVELOPMENT CORPORATION

<i>Map Key</i>	<i>Number of Records</i>	<i>Direction/ Distance mi</i>	<i>Elevation ft</i>	<i>Site</i>	<i>DB</i>
----------------	--------------------------	-------------------------------	---------------------	-------------	-----------

Contact Type:
Contact Name:
Address: 110 WILLAIM ST
Address2:
City: NEW YORK
State: NY
Zip Code: 10038
Country Code: 001
Phone: (212) 312-5000
Phone Ext:
Email:
Fax:
Modified By: NRLOMBAR
Last Modified: 21-AUG-13

55	1 of 1	SE/0.16	32.82	388-390 GRAND CONCOURSE 388-390 GRAND CONCOURSE 388 GRAND CONCOURSE BRONX NY 10451	AST
--------------------	--------	----------------	--------------	---	------------

Site ID:	23156	Expiry:	2012-10-22
Site Status:	Unregulated/Closed	County:	Bronx
Site Type:	Apartment Building/Office Building	UTM X:	590380.42324
Program NO:	2-601186	UTM Y:	4518777.22663
Program Type:	Petroleum Bulk Storage Program		

Tank Information

Tank ID: 44884
Tank NO: 1
Tank Model:
Pipe Model:
Tank Location: Aboveground-contact w/ soil
Tank Status: Closed - Removed
Install Date: 01-JAN-05
Capacity(g): 2000
Tank Type: Steel/Carbon Steel/Iron
Test Method: NN
Date Tested:
Next Test:
Close Date: 31-DEC-98
Register: 1
Modified By: CGFREEDM
Last Modified: 08-AUG-11

Material Code: 0001
Material Name: #2 fuel oil (on-site consumption)
Percent: 100

Equipment: B01
Code Name: Painted/Asphalt Coating
Type: Tank External Protection
Equipment: F00
Code Name: None
Type: Pipe External Protection
Equipment: G03
Code Name: Vault (w/o access)
Type: Tank Secondary Containment
Equipment: A00

<i>Map Key</i>	<i>Number of Records</i>	<i>Direction/ Distance mi</i>	<i>Elevation ft</i>	<i>Site</i>	<i>DB</i>
Code Name:				None	
Type:				Tank Internal Protection	
Equipment:				D01	
Code Name:				Steel/Carbon Steel/Iron	
Type:				Pipe Type	
Equipment:				I05	
Code Name:				Vent Whistle	
Type:				Overfill	
Equipment:				J02	
Code Name:				Suction Dispenser	
Type:				Dispenser	
Equipment:				L09	
Code Name:				Exempt Suction Piping	
Type:				Piping Leak Detection	
Equipment:				C03	
Code Name:				Aboveground/Underground Combination	
Type:				Pipe Location	
Equipment:				H00	
Code Name:				None	
Type:				Tank Leak Detection	

Affiliation Information

Affiliation Type: 01
Affiliation Name: Facility Owner
Company: NYC HPD
Contact Type: EXEC DIR OF ENV POLICY & IMPLEMENTATION
Contact Name: JOHN E. GEARRITY
Address: 100 GOLD ST
Address2:
City: NEW YORK
State: NY
Zip Code: 10038
Country Code: 001
Phone: (212) 863-8590
Phone Ext:
Email:
Fax:
Modified By: CGFREEDM
Last Modified: 08-AUG-11

Affiliation Information

Affiliation Type: 07
Affiliation Name: Mail Contact
Company: NYC HPD
Contact Type:
Contact Name: ASST COMMR - PROPERTY DISPOSITION & FINANCE
Address: 100 GOLD ST
Address2: 9Y-3
City: NEW YORK
State: NY
Zip Code: 10038
Country Code: 001
Phone: (212) 863-8590
Phone Ext:
Email: ALEXANDJ@HPD.NYC.GOV
Fax:
Modified By: CGFREEDM
Last Modified: 08-AUG-11

Map Key	Number of Records	Direction/ Distance mi	Elevation ft	Site	DB
---------	-------------------	---------------------------	-----------------	------	----

Affiliation Information

Affiliation Type: 04
Affiliation Name: On-Site Operator
Company: 388-390 GRAND CONCOURSE
Contact Type:
Contact Name: N/A
Address:
Address2:
City:
State: NN
Zip Code:
Country Code: 001
Phone:
Phone Ext:
Email:
Fax:
Modified By: CGFREEDM
Last Modified: 08-AUG-11

Affiliation Information

Affiliation Type: 11
Affiliation Name: Emergency Contact
Company: NYC HPD
Contact Type:
Contact Name: DEREK PARSONS
Address:
Address2:
City:
State: NN
Zip Code:
Country Code: 999
Phone: (917) 559-4337
Phone Ext:
Email:
Fax:
Modified By: LSZINOMA
Last Modified: 04-NOV-14

56	1 of 1	S/0.17	15.13	CON EDISON MANHOLE 4492 GERARD AVE & E 140TH ST BRONX NY 10451	RCRA NON GEN
--------------------	--------	--------	-------	--	-----------------

EPA Handler ID: NYP004245635
Current Site Name: CON EDISON MANHOLE 4492
Generator Status Universe: No Report
Land Type: Private
Activity Location: NY
TSD Activity: N
Mixed Waste Generator: N
Importer Activity: N
Transporter Activity: N
Transfer Facility: N
Recycler Activity: N
Onsite Burner Exemption: N
Furnace Exemption: N
Underground Inject Activity: N

Map Key	Number of Records	Direction/ Distance mi	Elevation ft	Site	DB
Rece Waste From Off Site:		N			
Used Oil Transporter:					
Used Oil Transfer Facility:					
Used Oil Processor:					
Used Oil Refiner:					
Used Oil Burner:					
Used Oil Market Burner:					
Used Oil Spec Marketer:					
Mailing Address:		4 IRVING PL, RM 828, , NEW YORK, NY, 10003, US			
Contact Name:		CHRISTOPHER BLAICH			
Contact Address:					
Contact Email:					
Location Street 2:					

Owner/Operator Information
NAICS Information

Handler Information

Date Received: 20111218
 Facility Name: CON EDISON MANHOLE 4492
 Classification: Conditionally Exempt Small Quantity

Date Received: 20120117
 Facility Name: CON EDISON MANHOLE 4492

Hazardous Waste Information

Violation/Evaluation Information

57	1 of 2	ENE/0.17	43.48	MTA NYCT - 149TH ST GRAND CONCOURSE STA E 149TH ST & GRAND CONCOURSE 2 & 5 LINE BRONX NY 10451	RCRA GEN
--------------------	--------	----------	-------	---	----------

EPA Handler ID: NYR000126490
 Current Site Name: MTA NYCT - 149TH ST GRAND CONCOURSE STA
 Generator Status Universe: Conditionally Exempt Small Quantity Generator
 Land Type: State
 Activity Location: NY
 TSD Activity: N
 Mixed Waste Generator: N
 Importer Activity: N
 Transporter Activity: N
 Transfer Facility: N
 Recycler Activity: N
 Onsite Burner Exemption: N
 Furnace Exemption: N
 Underground Inject Activity: N
 Rece Waste From Off Site: N
 Used Oil Transporter:
 Used Oil Transfer Facility:
 Used Oil Processor:
 Used Oil Refiner:
 Used Oil Burner:
 Used Oil Market Burner:
 Used Oil Spec Marketer:
 Mailing Address: 2, BROADWAY 2ND FLOOR, , NEW YORK, NY, 10004, US

<i>Map Key</i>	<i>Number of Records</i>	<i>Direction/ Distance mi</i>	<i>Elevation ft</i>	<i>Site</i>	<i>DB</i>
----------------	--------------------------	-------------------------------	---------------------	-------------	-----------

Contact Name: THOMAS A ABDALLAH
Contact Address: 2, BROADWAY 2ND FLOOR, , NEW YORK, NY, 10004, US
Contact Email:
Location Street 2: 2 & 5 LINE

Owner/Operator Information

Owner/Operator Indicator: CO
Owner/Operator Name: NO NAME FOUND
Owner/Operator Address: US
Owner/Operator Phone:
Owner/Operator Type: S
Date Became Current: 19680301
Date Ended Current:

Owner/Operator Indicator: CP
Owner/Operator Name: NO NAME FOUND
Owner/Operator Address: US
Owner/Operator Phone:
Owner/Operator Type: S
Date Became Current: 19680301
Date Ended Current:

Owner/Operator Indicator: CO
Owner/Operator Name: MTA NYCT
Owner/Operator Address: US
Owner/Operator Phone:
Owner/Operator Type: S
Date Became Current: 19680301
Date Ended Current:

Owner/Operator Indicator: CP
Owner/Operator Name: MTA NYCT
Owner/Operator Address: US
Owner/Operator Phone:
Owner/Operator Type: S
Date Became Current: 19680301
Date Ended Current:

NAICS Information

Naics Code: 485111
Naics Description: MIXED MODE TRANSIT SYSTEMS

Handler Information

Date Received: 20060101
Facility Name: MTA NYCT - 149TH ST GRAND CONCOURSE STA
Classification: Conditionally Exempt Small Quantity

Date Received: 20070101
Facility Name: MTA NYCT - 149TH ST GRAND CONCOURSE STA
Classification: Conditionally Exempt Small Quantity

Date Received: 20040811
Facility Name: MTA NYCT - 149TH ST GRAND CONCOURSE STA
Classification: Large Quantity Generator

Hazardous Waste Information

Waste Code: D008

Map Key	Number of Records	Direction/ Distance mi	Elevation ft	Site	DB
Waste:		LEAD			

Violation/Evaluation Information

57	2 of 2	ENE/0.17	43.48	CON EDISON E 149TH ST & GRAND CONCOURSE BRONX NY 10455	RCRA GEN
--------------------	--------	----------	-------	--	----------

EPA Handler ID: NYP004161121
Current Site Name: CON EDISON
Generator Status Universe: Conditionally Exempt Small Quantity Generator
Land Type: Private
Activity Location: NY
TSD Activity: N
Mixed Waste Generator: N
Importer Activity: N
Transporter Activity: N
Transfer Facility: N
Recycler Activity: N
Onsite Burner Exemption: N
Furnace Exemption: N
Underground Inject Activity: N
Rece Waste From Off Site: N
Used Oil Transporter:
Used Oil Transfer Facility:
Used Oil Processor:
Used Oil Refiner:
Used Oil Burner:
Used Oil Market Burner:
Used Oil Spec Marketer:
Mailing Address: 4 IRVING PL, RM 828, , NEW YORK, NY, 10003,
Contact Name: STEVEN MARTIS
Contact Address:
Contact Email:
Location Street 2:

Owner/Operator Information
NAICS Information

Handler Information

Date Received: 20080912
Facility Name: CON EDISON
Classification: Conditionally Exempt Small Quantity

Hazardous Waste Information

Violation/Evaluation Information

58	1 of 1	NNE/0.18	23.18	CON EDISON GERARD AVE & E 150TH ST BRONX NY 10453	RCRA NON GEN
--------------------	--------	----------	-------	---	-----------------

EPA Handler ID: NYP004212635
Current Site Name: CON EDISON
Generator Status Universe: No Report

Map Key	Number of Records	Direction/ Distance mi	Elevation ft	Site	DB
----------------	--------------------------	-----------------------------------	-------------------------	-------------	-----------

Land Type: Private
Activity Location: NY
TSD Activity: N
Mixed Waste Generator: N
Importer Activity: N
Transporter Activity: N
Transfer Facility: N
Recycler Activity: N
Onsite Burner Exemption: N
Furnace Exemption: N
Underground Inject Activity: N
Rece Waste From Off Site: N
Used Oil Transporter:
Used Oil Transfer Facility:
Used Oil Processor:
Used Oil Refiner:
Used Oil Burner:
Used Oil Market Burner:
Used Oil Spec Marketer:
Mailing Address: 4 IRVING PL, RM 828, , NEW YORK, NY, 10003, US
Contact Name: DENNIS ROHRER
Contact Address:
Contact Email:
Location Street 2:

Owner/Operator Information
NAICS Information

Handler Information

Date Received: 20100802
Facility Name: CON EDISON
Hazardous Waste Information

Violation/Evaluation Information

59	1 of 4	ENE/0.18	45.69	GRAND CONCOURSE REALTY CO 557 GRAND CONCOURSE BRONX NY	LEAKING TANKS
--------------------	--------	-----------------	--------------	---	--------------------------

Site ID:	108555	DECREG:	2
Spill NO:	0007591	Lead DEC:	KMFOLEY
SWIS Code:	0301	Source:	Commercial/Industrial
DER Fac ID:	95382	Penalty:	No
Program Type:	ER	CID:	390
Contr Facility:	Tank Overfill	Meets Std:	No
UST Trust:	No	Water Body:	
Class:	C4	Rem Phase:	0
Spill Date:	9/27/2000	Refer to:	
Close Date:	10/1/2004	Reported By:	Local Agency
Update Date:	10/4/2004	After Hours:	No
CAC Date:		County:	Bronx
Create Date:	9/28/2000	Inspection Date:	
Rcvd Dt:	9/28/2000		

Caller Remarks: tank was either overfilled or failed
Remarks: Prior to Sept, 2004 data translation this spill Lead_DEC Field was "K FOLEY"

12/4/03 Reassigned from Sangesland to Foley. Wolf Petroleum site.

Map Key	Number of Records	Direction/ Distance mi	Elevation ft	Site	DB
---------	-------------------	---------------------------	-----------------	------	----

2/24/04 File review(KMF):
 2/6/01 UST closure report submitted by National Environmental for 1 550gal waste oil UST. Minor SVOC and lead issues. During excavation, 2 endpoint samples showed slightly above STARS. 1 composite sidewall sample was higher in SVOCs.

Subsequent borings show ND or under MDLs for VOC/SVOC when tested by TCLP. These borings were taken 8-10' below bottom of excavation.

10/1/04 NFA mailed.

Spill Information

Spiller Information

Spiller Name: BRUCE BECK
Spiller Company: WOLF PETROLEUM
Spiller Address: 557 GRAND CONCOURSE
Spiller City: BRONX
Spiller State: ZZ
Spiller Zip:
Contact Name: BRUCE BECK
Contact Phone: (631) 226-9080
Contact Ext.:

Material Information

Site ID: 108555
Spill Number: 0007591
OP Unit ID: 828345
OU: 01
Material ID: 545125
Material Code: 0022
Material NA: waste oil/used oil
CAS NO:
Material FA: Petroleum
Quantity: 0
Units: G
Recovered: 0
Med Soil: True
Med Air: False
Med In Air: False
Med GW: False
Med SW: False
Med Sewer: False
Med Surf: False
Med Subway: False
Med Utility: False
Oxygenate: No

59	2 of 4	ENE/0.18	45.69	AMOCO SERVICE STATION 557 GRAND CONCOURSE BRONX NY 10451	RCRA NON GEN
--------------------	--------	----------	-------	--	-----------------

EPA Handler ID: NY0001492875
Current Site Name: AMOCO SERVICE STATION
Generator Status Universe: No Report
Land Type:
Activity Location: NY
TSD Activity: N

<i>Map Key</i>	<i>Number of Records</i>	<i>Direction/ Distance mi</i>	<i>Elevation ft</i>	<i>Site</i>	<i>DB</i>
----------------	--------------------------	-------------------------------	---------------------	-------------	-----------

<i>Mixed Waste Generator:</i>	N				
<i>Importer Activity:</i>	N				
<i>Transporter Activity:</i>	N				
<i>Transfer Facility:</i>	N				
<i>Recycler Activity:</i>	N				
<i>Onsite Burner Exemption:</i>	N				
<i>Furnace Exemption:</i>	N				
<i>Underground Inject Activity:</i>	N				
<i>Rece Waste From Off Site:</i>	N				
<i>Used Oil Transporter:</i>					
<i>Used Oil Transfer Facility:</i>					
<i>Used Oil Processor:</i>					
<i>Used Oil Refiner:</i>					
<i>Used Oil Burner:</i>					
<i>Used Oil Market Burner:</i>					
<i>Used Oil Spec Marketer:</i>					
<i>Mailing Address:</i>		557, GRAND CONCOURSE, , BRONX, NY, 10451, US			
<i>Contact Name:</i>		CARY WOLF			
<i>Contact Address:</i>		557, GRAND CONCOURSE, , BRONX, NY, 10451, US			
<i>Contact Email:</i>					
<i>Location Street 2:</i>					

Owner/Operator Information

<i>Owner/Operator Indicator:</i>	CO
<i>Owner/Operator Name:</i>	GRAND CONCOURSE REALTY CORP
<i>Owner/Operator Address:</i>	55 JERICHO TNPK JERICHO NY US 11753
<i>Owner/Operator Phone:</i>	5169979300
<i>Owner/Operator Type:</i>	P
<i>Date Became Current:</i>	
<i>Date Ended Current:</i>	

<i>Owner/Operator Indicator:</i>	CP
<i>Owner/Operator Name:</i>	GRAND CONCOURSE REALTY CORP
<i>Owner/Operator Address:</i>	55 JERICHO TNPK JERICHO NY US 11753
<i>Owner/Operator Phone:</i>	5169979300
<i>Owner/Operator Type:</i>	P
<i>Date Became Current:</i>	
<i>Date Ended Current:</i>	

<i>Owner/Operator Indicator:</i>	CO
<i>Owner/Operator Name:</i>	GRAND CONCOURSE REALTY CORP
<i>Owner/Operator Address:</i>	55 JERICHO TNPK JERICHO NY 11753
<i>Owner/Operator Phone:</i>	5169979300
<i>Owner/Operator Type:</i>	P
<i>Date Became Current:</i>	
<i>Date Ended Current:</i>	

NAICS Information

Handler Information

<i>Date Received:</i>	20060101
<i>Facility Name:</i>	AMOCO SERVICE STATION
<i>Date Received:</i>	20070101
<i>Facility Name:</i>	AMOCO SERVICE STATION
<i>Date Received:</i>	19971120
<i>Facility Name:</i>	AMOCO SERVICE STATION
<i>Classification:</i>	Small Quantity Generator

Hazardous Waste Information

<i>Map Key</i>	<i>Number of Records</i>	<i>Direction/ Distance mi</i>	<i>Elevation ft</i>	<i>Site</i>	<i>DB</i>
----------------	--------------------------	-------------------------------	---------------------	-------------	-----------

Waste Code: D001
Waste: IGNITABLE WASTE

Violation/Evaluation Information

59	3 of 4	ENE/0.18	45.69	JOSE PEREZ 557 GRAND CONCOURSE BRONX NY 10450	UST
--------------------	--------	-----------------	--------------	--	------------

Site ID:	21647	Expiry:	1995-10-31
Site Status:	Inactive	County:	Bronx
Program NO:	2-482803	Utm X:	590513.21663
Program Type:	Petroleum Bulk Storage Program	Utm Y:	4519212.58833
Site Type:	Unknown		

Tank Information

Tank ID: 39361
Tank NO: 001
Tank Model:
Pipe Model:
Tank Location: Underground
Tank Status: Tank Converted to Non-Regulated Use
Install Date: 01-DEC-71
Capacity(g): 4000
Tank Type: Steel/Carbon Steel/Iron
Test Method: NN
Date Tested:
Next Test:
Close Date: 01-JAN-95
Register: 1
Modified By: TRANSLAT
Last Modified: 04-MAR-04

Material Code: 0009
Material Name: gasoline
Percent: 100

Equipment: A00
Code Name: None
Type: Tank Internal Protection
Equipment: D02
Code Name: Galvanized Steel
Type: Pipe Type
Equipment: G00
Code Name: None
Type: Tank Secondary Containment
Equipment: J02
Code Name: Suction Dispenser
Type: Dispenser
Equipment: C00
Code Name: No Piping
Type: Pipe Location
Equipment: F00
Code Name: None
Type: Pipe External Protection
Equipment: I04
Code Name: Product Level Gauge (A/G)

Map Key	Number of Records	Direction/ Distance mi	Elevation ft	Site	DB
Type:			Overfill		
Equipment:			H05		
Code Name:			In-Tank System (ATG)		
Type:			Tank Leak Detection		
Equipment:			B00		
Code Name:			None		
Type:			Tank External Protection		
Tank Information					
Tank ID:			39362		
Tank NO:			002		
Tank Model:					
Pipe Model:					
Tank Location:			Underground		
Tank Status:			Tank Converted to Non-Regulated Use		
Install Date:			01-DEC-71		
Capacity(g):			4000		
Tank Type:			Steel/Carbon Steel/Iron		
Test Method:			NN		
Date Tested:					
Next Test:					
Close Date:			01-JAN-95		
Register:			1		
Modified By:			TRANSLAT		
Last Modified:			04-MAR-04		
Material Code:			0009		
Material Name:			gasoline		
Percent:			100		
Equipment:			B00		
Code Name:			None		
Type:			Tank External Protection		
Equipment:			C00		
Code Name:			No Piping		
Type:			Pipe Location		
Equipment:			F00		
Code Name:			None		
Type:			Pipe External Protection		
Equipment:			I04		
Code Name:			Product Level Gauge (A/G)		
Type:			Overfill		
Equipment:			H05		
Code Name:			In-Tank System (ATG)		
Type:			Tank Leak Detection		
Equipment:			A00		
Code Name:			None		
Type:			Tank Internal Protection		
Equipment:			D02		
Code Name:			Galvanized Steel		
Type:			Pipe Type		
Equipment:			G00		
Code Name:			None		
Type:			Tank Secondary Containment		
Equipment:			J02		
Code Name:			Suction Dispenser		
Type:			Dispenser		

Tank Information

<i>Map Key</i>	<i>Number of Records</i>	<i>Direction/ Distance mi</i>	<i>Elevation ft</i>	<i>Site</i>	<i>DB</i>
Tank ID:			39363		
Tank NO:			003		
Tank Model:					
Pipe Model:					
Tank Location:			Underground		
Tank Status:			Tank Converted to Non-Regulated Use		
Install Date:			01-DEC-71		
Capacity(g):			4000		
Tank Type:			Steel/Carbon Steel/Iron		
Test Method:			NN		
Date Tested:					
Next Test:					
Close Date:			01-JAN-95		
Register:			1		
Modified By:			TRANSLAT		
Last Modified:			04-MAR-04		
Material Code:			0009		
Material Name:			gasoline		
Percent:			100		
Equipment:			C00		
Code Name:			No Piping		
Type:			Pipe Location		
Equipment:			F00		
Code Name:			None		
Type:			Pipe External Protection		
Equipment:			I04		
Code Name:			Product Level Gauge (A/G)		
Type:			Overfill		
Equipment:			A00		
Code Name:			None		
Type:			Tank Internal Protection		
Equipment:			D02		
Code Name:			Galvanized Steel		
Type:			Pipe Type		
Equipment:			G00		
Code Name:			None		
Type:			Tank Secondary Containment		
Equipment:			J02		
Code Name:			Suction Dispenser		
Type:			Dispenser		
Equipment:			H05		
Code Name:			In-Tank System (ATG)		
Type:			Tank Leak Detection		
Equipment:			B00		
Code Name:			None		
Type:			Tank External Protection		

Tank Information

Tank ID:			39364		
Tank NO:			004		
Tank Model:					
Pipe Model:					
Tank Location:			Underground		
Tank Status:			Tank Converted to Non-Regulated Use		
Install Date:			01-DEC-71		
Capacity(g):			550		

<i>Map Key</i>	<i>Number of Records</i>	<i>Direction/ Distance mi</i>	<i>Elevation ft</i>	<i>Site</i>	<i>DB</i>
Tank Type:				Steel/Carbon Steel/Iron	
Test Method:				NN	
Date Tested:					
Next Test:					
Close Date:				01-JAN-95	
Register:				1	
Modified By:				TRANSLAT	
Last Modified:				04-MAR-04	
Material Code:				0001	
Material Name:				#2 fuel oil (on-site consumption)	
Percent:				100	
Equipment:				I00	
Code Name:				None	
Type:				Overfill	
Equipment:				A00	
Code Name:				None	
Type:				Tank Internal Protection	
Equipment:				D02	
Code Name:				Galvanized Steel	
Type:				Pipe Type	
Equipment:				G00	
Code Name:				None	
Type:				Tank Secondary Containment	
Equipment:				J02	
Code Name:				Suction Dispenser	
Type:				Dispenser	
Equipment:				B00	
Code Name:				None	
Type:				Tank External Protection	
Equipment:				H00	
Code Name:				None	
Type:				Tank Leak Detection	
Equipment:				C00	
Code Name:				No Piping	
Type:				Pipe Location	
Equipment:				F00	
Code Name:				None	
Type:				Pipe External Protection	

Tank Information

Tank ID:	39365
Tank NO:	005
Tank Model:	
Pipe Model:	
Tank Location:	Underground
Tank Status:	Tank Converted to Non-Regulated Use
Install Date:	01-DEC-71
Capacity(g):	550
Tank Type:	Steel/Carbon Steel/Iron
Test Method:	NN
Date Tested:	
Next Test:	
Close Date:	01-JAN-95
Register:	1
Modified By:	TRANSLAT
Last Modified:	04-MAR-04

<i>Map Key</i>	<i>Number of Records</i>	<i>Direction/ Distance mi</i>	<i>Elevation ft</i>	<i>Site</i>	<i>DB</i>
Material Code:			9999		
Material Name:			other		
Percent:			100		
Equipment:			I00		
Code Name:			None		
Type:			Overfill		
Equipment:			C00		
Code Name:			No Piping		
Type:			Pipe Location		
Equipment:			F00		
Code Name:			None		
Type:			Pipe External Protection		
Equipment:			B00		
Code Name:			None		
Type:			Tank External Protection		
Equipment:			H00		
Code Name:			None		
Type:			Tank Leak Detection		
Equipment:			A00		
Code Name:			None		
Type:			Tank Internal Protection		
Equipment:			D02		
Code Name:			Galvanized Steel		
Type:			Pipe Type		
Equipment:			G00		
Code Name:			None		
Type:			Tank Secondary Containment		
Equipment:			J02		
Code Name:			Suction Dispenser		
Type:			Dispenser		

Affiliation Information

Affiliation Type: 01
Affiliation Name: Facility Owner
Company: STORAGE MAINTAINENCE
Contact Type:
Contact Name:
Address: 55 JERCHO TURNPIKE
Address2:
City: JERICO
State: NY
Zip Code: 11753
Country Code: 001
Phone: (516) 997-9300
Phone Ext:
Email:
Fax:
Modified By: TRANSLAT
Last Modified: 04-MAR-04

Affiliation Information

Affiliation Type: 07
Affiliation Name: Mail Contact
Company: STORAGE MAINTAINENCE
Contact Type:
Contact Name:
Address: 55 JERCHO TURNPIKE

Map Key	Number of Records	Direction/ Distance mi	Elevation ft	Site	DB
---------	-------------------	---------------------------	-----------------	------	----

Address2:

City: JERICOH
State: NY
Zip Code: 11753
Country Code: 001
Phone: (516) 997-9300
Phone Ext:
Email:
Fax:
Modified By: TRANSLAT
Last Modified: 04-MAR-04

Affiliation Information

Affiliation Type: 04
Affiliation Name: On-Site Operator
Company: JOSE PEREZ
Contact Type:
Contact Name: JOSE PEREZ
Address:
Address2:
City:
State: NY
Zip Code:
Country Code: 001
Phone: (212) 665-0844
Phone Ext:
Email:
Fax:
Modified By: EXROSSAN
Last Modified: 08-JUL-05

Affiliation Information

Affiliation Type: 11
Affiliation Name: Emergency Contact
Company: STORAGE MAINTAINENCE
Contact Type:
Contact Name: CARY WOLF
Address:
Address2:
City:
State: NN
Zip Code:
Country Code: 001
Phone: (516) 997-9300
Phone Ext:
Email:
Fax:
Modified By: TRANSLAT
Last Modified: 04-MAR-04

[59](#)

4 of 4

ENE/0.18

45.69

557 GRAND CONCOURSE
 557 GRAND CONCOURSE
 BRONX NY 10451

UST

Site ID: 7375
Site Status: Unregulated/Closed
Program NO: 2-207608

Expiry: 2007-08-24
County: Bronx
Utm X: 590513.21663

<i>Map Key</i>	<i>Number of Records</i>	<i>Direction/ Distance mi</i>	<i>Elevation ft</i>	<i>Site</i>	<i>DB</i>
Program Type:	Petroleum Bulk Storage Program			Utm Y:	4519212.58833
Site Type:	Retail Gasoline Sales				

Tank Information

Tank ID:	9620
Tank NO:	001
Tank Model:	
Pipe Model:	
Tank Location:	Underground
Tank Status:	Closed - Removed
Install Date:	01-DEC-71
Capacity(g):	4000
Tank Type:	Steel/Carbon Steel/Iron
Test Method:	20
Date Tested:	08-MAY-01
Next Test:	
Close Date:	01-NOV-06
Register:	1
Modified By:	NRLOMBAR
Last Modified:	19-DEC-06
Material Code:	0009
Material Name:	gasoline
Percent:	100
Equipment:	H05
Code Name:	In-Tank System (ATG)
Type:	Tank Leak Detection
Equipment:	A00
Code Name:	None
Type:	Tank Internal Protection
Equipment:	D02
Code Name:	Galvanized Steel
Type:	Pipe Type
Equipment:	F08
Code Name:	Retrofitted Impressed Current
Type:	Pipe External Protection
Equipment:	J02
Code Name:	Suction Dispenser
Type:	Dispenser
Equipment:	B00
Code Name:	None
Type:	Tank External Protection
Equipment:	C02
Code Name:	Underground/On-ground
Type:	Pipe Location
Equipment:	G03
Code Name:	Vault (w/o access)
Type:	Tank Secondary Containment
Equipment:	I02
Code Name:	High Level Alarm
Type:	Overfill
Equipment:	K01
Code Name:	Catch Basin
Type:	Spill Prevention

Tank Information

Tank ID:	9621
Tank NO:	002

Map Key	Number of Records	Direction/ Distance mi	Elevation ft	Site	DB
----------------	--------------------------	-----------------------------------	-------------------------	-------------	-----------

Tank Model:

Pipe Model:

Tank Location:

Underground

Tank Status:

Closed - Removed

Install Date:

01-DEC-71

Capacity(g):

4000

Tank Type:

Steel/Carbon Steel/Iron

Test Method:

20

Date Tested:

08-MAY-01

Next Test:

Close Date:

01-NOV-06

Register:

1

Modified By:

NRLOMBAR

Last Modified:

19-DEC-06

Material Code:

0009

Material Name:

gasoline

Percent:

100

Equipment:

H05

Code Name:

In-Tank System (ATG)

Type:

Tank Leak Detection

Equipment:

B00

Code Name:

None

Type:

Tank External Protection

Equipment:

A00

Code Name:

None

Type:

Tank Internal Protection

Equipment:

D02

Code Name:

Galvanized Steel

Type:

Pipe Type

Equipment:

F08

Code Name:

Retrofitted Impressed Current

Type:

Pipe External Protection

Equipment:

J02

Code Name:

Suction Dispenser

Type:

Dispenser

Equipment:

C02

Code Name:

Underground/On-ground

Type:

Pipe Location

Equipment:

G03

Code Name:

Vault (w/o access)

Type:

Tank Secondary Containment

Equipment:

I02

Code Name:

High Level Alarm

Type:

Overfill

Equipment:

K01

Code Name:

Catch Basin

Type:

Spill Prevention

Tank Information

Tank ID:

9622

Tank NO:

003

Tank Model:

Pipe Model:

Tank Location:

Underground

Tank Status:

Closed - Removed

Install Date:

01-DEC-71

Capacity(g):

4000

<i>Map Key</i>	<i>Number of Records</i>	<i>Direction/ Distance mi</i>	<i>Elevation ft</i>	<i>Site</i>	<i>DB</i>
Tank Type:			Steel/Carbon Steel/Iron		
Test Method:			20		
Date Tested:			08-MAY-01		
Next Test:					
Close Date:			01-NOV-06		
Register:			1		
Modified By:			NRLOMBAR		
Last Modified:			19-DEC-06		
Material Code:			0009		
Material Name:			gasoline		
Percent:			100		
Equipment:			H05		
Code Name:			In-Tank System (ATG)		
Type:			Tank Leak Detection		
Equipment:			A00		
Code Name:			None		
Type:			Tank Internal Protection		
Equipment:			D02		
Code Name:			Galvanized Steel		
Type:			Pipe Type		
Equipment:			F08		
Code Name:			Retrofitted Impressed Current		
Type:			Pipe External Protection		
Equipment:			J02		
Code Name:			Suction Dispenser		
Type:			Dispenser		
Equipment:			B00		
Code Name:			None		
Type:			Tank External Protection		
Equipment:			C02		
Code Name:			Underground/On-ground		
Type:			Pipe Location		
Equipment:			G03		
Code Name:			Vault (w/o access)		
Type:			Tank Secondary Containment		
Equipment:			I02		
Code Name:			High Level Alarm		
Type:			Overfill		
Equipment:			K01		
Code Name:			Catch Basin		
Type:			Spill Prevention		

Tank Information

Tank ID:	49018
Tank NO:	004
Tank Model:	
Pipe Model:	
Tank Location:	Underground
Tank Status:	Closed - Removed
Install Date:	01-DEC-71
Capacity(g):	550
Tank Type:	Steel/Carbon Steel/Iron
Test Method:	NN
Date Tested:	
Next Test:	
Close Date:	01-NOV-06
Register:	1

<i>Map Key</i>	<i>Number of Records</i>	<i>Direction/ Distance mi</i>	<i>Elevation ft</i>	<i>Site</i>	<i>DB</i>
----------------	--------------------------	-------------------------------	---------------------	-------------	-----------

Modified By: NRLOMBAR
Last Modified: 19-DEC-06

Material Code: 0001
Material Name: #2 fuel oil (on-site consumption)
Percent: 100

Equipment: I00
Code Name: None
Type: Overfill
Equipment: A00
Code Name: None
Type: Tank Internal Protection
Equipment: D10
Code Name: Copper
Type: Pipe Type
Equipment: G00
Code Name: None
Type: Tank Secondary Containment
Equipment: J02
Code Name: Suction Dispenser
Type: Dispenser
Equipment: L09
Code Name: Exempt Suction Piping
Type: Piping Leak Detection
Equipment: C02
Code Name: Underground/On-ground
Type: Pipe Location
Equipment: F00
Code Name: None
Type: Pipe External Protection
Equipment: B00
Code Name: None
Type: Tank External Protection
Equipment: H00
Code Name: None
Type: Tank Leak Detection

Tank Information

Tank ID: 49019
Tank NO: 005
Tank Model:
Pipe Model:
Tank Location: Underground
Tank Status: Closed - Removed
Install Date: 01-DEC-71
Capacity(g): 550
Tank Type: Steel/Carbon Steel/Iron
Test Method: NN
Date Tested:
Next Test:
Close Date: 01-AUG-00
Register: 1
Modified By: TRANSLAT
Last Modified: 04-MAR-04

Material Code: 0022
Material Name: waste oil/used oil
Percent: 100

<i>Map Key</i>	<i>Number of Records</i>	<i>Direction/ Distance mi</i>	<i>Elevation ft</i>	<i>Site</i>	<i>DB</i>
<i>Equipment:</i>			C00		
<i>Code Name:</i>			No Piping		
<i>Type:</i>			Pipe Location		
<i>Equipment:</i>			F00		
<i>Code Name:</i>			None		
<i>Type:</i>			Pipe External Protection		
<i>Equipment:</i>			B00		
<i>Code Name:</i>			None		
<i>Type:</i>			Tank External Protection		
<i>Equipment:</i>			H00		
<i>Code Name:</i>			None		
<i>Type:</i>			Tank Leak Detection		
<i>Equipment:</i>			I00		
<i>Code Name:</i>			None		
<i>Type:</i>			Overfill		
<i>Equipment:</i>			A00		
<i>Code Name:</i>			None		
<i>Type:</i>			Tank Internal Protection		
<i>Equipment:</i>			D01		
<i>Code Name:</i>			Steel/Carbon Steel/Iron		
<i>Type:</i>			Pipe Type		
<i>Equipment:</i>			G00		
<i>Code Name:</i>			None		
<i>Type:</i>			Tank Secondary Containment		

Affiliation Information

Affiliation Type: 01
Affiliation Name: Facility Owner
Company: GRAND CONCOURSE REALTY CORPORATION
Contact Type: PRESIDENT
Contact Name: CARY WOLF
Address: 125 JERICO TURNPIKE
Address2:
City: JERICO
State: NY
Zip Code: 11753
Country Code: 001
Phone: (516) 997-9300
Phone Ext:
Email:
Fax:
Modified By: NRLOMBAR
Last Modified: 19-DEC-06

Affiliation Information

Affiliation Type: 07
Affiliation Name: Mail Contact
Company: GRAND CONCOURSE REALTY CORPORATION
Contact Type:
Contact Name: CARY WOLF
Address: 125 JERICO TURNPIKE
Address2: SUITE 401
City: JERICO
State: NY
Zip Code: 11753
Country Code: 001
Phone: (516) 997-9300

<i>Map Key</i>	<i>Number of Records</i>	<i>Direction/ Distance mi</i>	<i>Elevation ft</i>	<i>Site</i>	<i>DB</i>
----------------	--------------------------	-----------------------------------	-------------------------	-------------	-----------

Phone Ext:

Email:

Fax:

Modified By: NRLOMBAR

Last Modified: 19-DEC-06

Affiliation Information

Affiliation Type: 04
Affiliation Name: On-Site Operator
Company: 557 GRAND CONCOURSE
Contact Type:
Contact Name: JOSE PEREZ
Address:
Address2:
City:
State: NN
Zip Code:
Country Code: 001
Phone: (212) 665-0844
Phone Ext:
Email:
Fax:
Modified By: NRLOMBAR
Last Modified: 19-DEC-06

Affiliation Information

Affiliation Type: 11
Affiliation Name: Emergency Contact
Company: GRAND CONCOURSE REALTY CORPORATION
Contact Type:
Contact Name: CARY WOLF
Address:
Address2:
City:
State: NN
Zip Code:
Country Code: 999
Phone: (516) 997-9300
Phone Ext:
Email:
Fax:
Modified By: NRLOMBAR
Last Modified: 19-DEC-06

60	1 of 1	NE/0.18	37.55	138 EAST 150TH STREET 138 EAST 150TH STREET BRONX NY	LEAKING TANKS
--------------------	--------	---------	-------	--	------------------

Site ID:	284811	DECREG:	2
Spill NO:	9310947	Lead DEC:	CAMMISA
SWIS Code:	0301	Source:	Private Dwelling
DER Fac ID:	230947	Penalty:	No
Program Type:	ER	CID:	
Contr Facility:	Tank Overfill	Meets Std:	Yes
UST Trust:	No	Water Body:	
Class:	C4	Rem Phase:	0
Spill Date:	12/9/1993	Refer to:	

Map Key	Number of Records	Direction/ Distance mi	Elevation ft	Site	DB
----------------	--------------------------	-----------------------------------	-------------------------	-------------	-----------

Close Date:	12/10/1993	Reported By:	Other
Update Date:	9/30/2004	After Hours:	No
CAC Date:	12/10/1993	County:	Bronx
Create Date:	12/13/1993	Inspection Date:	
Rcvd Dt:	12/9/1993		

Caller Remarks: VENT ALARM BROKE - TANK WAS ALREADY PULL. SENDING SOMEONE THERE TO CHECK IT OUT. THEN WILL CLEAN UP, SPEEDY DRY - WILL BE USED - BAG IT & DISPOSE OF IT.

Remarks:

Spill Information

Spiller Information

Spiller Name:
Spiller Company: UNK
Spiller Address:
Spiller City: ***UPDATE***
Spiller State: ZZ
Spiller Zip:
Contact Name:
Contact Phone:
Contact Ext.:

Material Information

Site ID: 284811
Spill Number: 9310947
OP Unit ID: 989612
OU: 01
Material ID: 390009
Material Code: 0001A
Material NA: #2 fuel oil
CAS NO:
Material FA: Petroleum
Quantity: 5
Units: G
Recovered: 0
Med Soil: True
Med Air: False
Med In Air: False
Med GW: False
Med SW: False
Med Sewer: False
Med Surf: False
Med Subway: False
Med Utility: False
Oxygenate: No

[61](#)

1 of 1

S/0.18

30.93

**CON EDISON TRANSFORMER
 MANHOLE 647
 WALTON AVE & E 140TH ST E SIDE
 26 FEET S OF
 BRONX NY 10451**

**RCRA
 NON GEN**

EPA Handler ID: NYP004215638
Current Site Name: CON EDISON TRANSFORMER MANHOLE 647
Generator Status Universe: No Report
Land Type: Private
Activity Location: NY

Map Key	Number of Records	Direction/ Distance mi	Elevation ft	Site	DB
TSD Activity:		N			
Mixed Waste Generator:		N			
Importer Activity:		N			
Transporter Activity:		N			
Transfer Facility:		N			
Recycler Activity:		N			
Onsite Burner Exemption:		N			
Furnace Exemption:		N			
Underground Inject Activity:		N			
Rece Waste From Off Site:		N			
Used Oil Transporter:					
Used Oil Transfer Facility:					
Used Oil Processor:					
Used Oil Refiner:					
Used Oil Burner:					
Used Oil Market Burner:					
Used Oil Spec Marketer:					
Mailing Address:		4, IRVING PL RM 828, , NEW YORK, NY, 10003, US			
Contact Name:		CHRISTOPHER BLAICH			
Contact Address:					
Contact Email:					
Location Street 2:		26 FEET S OF			

Owner/Operator Information
NAICS Information

Handler Information

Date Received: 20100915
Facility Name: CON EDISON TRANSFORMER MANHOLE 647
Classification: Conditionally Exempt Small Quantity

Date Received: 20101015
Facility Name: CON EDISON TRANSFORMER MANHOLE 647

Hazardous Waste Information

Violation/Evaluation Information

[62](#) 1 of 3 E/0.18 38.09 **HOSTOS COMMUNITY COLLEGE** **AST**
500 GRAND CONCOURSE
BRONX NY 10451

Site ID: 19756 **Expiry:** 2020-03-21
Site Status: Active **County:** Bronx
Site Type: School **UTM X:** 590481.34629
Program NO: 2-452319 **UTM Y:** 4519119.30065
Program Type: Petroleum Bulk Storage Program

Tank Information

Tank ID: 35418
Tank NO: 001
Tank Model:
Pipe Model:
Tank Location: Underground
Tank Status: In Service
Install Date: 01-SEP-88
Capacity(g): 20000

<i>Map Key</i>	<i>Number of Records</i>	<i>Direction/ Distance mi</i>	<i>Elevation ft</i>	<i>Site</i>	<i>DB</i>
Tank Type:				Fiberglass Reinforced Plastic (FRP)	
Test Method:			00		
Date Tested:					
Next Test:					
Close Date:					
Register:		1			
Modified By:		NTFREEMA			
Last Modified:		10-FEB-15			
Material Code:		0002			
Material Name:		#4 fuel oil (on-site consumption)			
Percent:		100			
Equipment:		C03			
Code Name:		Aboveground/Underground Combination			
Type:		Pipe Location			
Equipment:		D06			
Code Name:		Fiberglass Reinforced Plastic (FRP)			
Type:		Pipe Type			
Equipment:		G04			
Code Name:		Double-Walled (Underground)			
Type:		Tank Secondary Containment			
Equipment:		B04			
Code Name:		Fiberglass			
Type:		Tank External Protection			
Equipment:		E04			
Code Name:		Double-Walled (Underground)			
Type:		Piping Secondary Containment			
Equipment:		F04			
Code Name:		Fiberglass			
Type:		Pipe External Protection			
Equipment:		H01			
Code Name:		Interstitial - Electronic Monitoring			
Type:		Tank Leak Detection			
Equipment:		I02			
Code Name:		High Level Alarm			
Type:		Overfill			
Equipment:		I04			
Code Name:		Product Level Gauge (A/G)			
Type:		Overfill			
Equipment:		K01			
Code Name:		Catch Basin			
Type:		Spill Prevention			
Equipment:		A00			
Code Name:		None			
Type:		Tank Internal Protection			
Equipment:		J02			
Code Name:		Suction Dispenser			
Type:		Dispenser			
Equipment:		L09			
Code Name:		Exempt Suction Piping			
Type:		Piping Leak Detection			
Tank Information					
Tank ID:		35419			
Tank NO:		002			
Tank Model:					
Pipe Model:					
Tank Location:		Underground			

<i>Map Key</i>	<i>Number of Records</i>	<i>Direction/ Distance mi</i>	<i>Elevation ft</i>	<i>Site</i>	<i>DB</i>
Tank Status:				In Service	
Install Date:				01-SEP-88	
Capacity(g):				20000	
Tank Type:				Fiberglass Reinforced Plastic (FRP)	
Test Method:				00	
Date Tested:					
Next Test:					
Close Date:					
Register:				1	
Modified By:				NTFREEMA	
Last Modified:				10-FEB-15	
Material Code:				0002	
Material Name:				#4 fuel oil (on-site consumption)	
Percent:				100	
Equipment:				B04	
Code Name:				Fiberglass	
Type:				Tank External Protection	
Equipment:				E04	
Code Name:				Double-Walled (Underground)	
Type:				Piping Secondary Containment	
Equipment:				C03	
Code Name:				Aboveground/Underground Combination	
Type:				Pipe Location	
Equipment:				D06	
Code Name:				Fiberglass Reinforced Plastic (FRP)	
Type:				Pipe Type	
Equipment:				G04	
Code Name:				Double-Walled (Underground)	
Type:				Tank Secondary Containment	
Equipment:				F04	
Code Name:				Fiberglass	
Type:				Pipe External Protection	
Equipment:				H01	
Code Name:				Interstitial - Electronic Monitoring	
Type:				Tank Leak Detection	
Equipment:				I02	
Code Name:				High Level Alarm	
Type:				Overfill	
Equipment:				I04	
Code Name:				Product Level Gauge (A/G)	
Type:				Overfill	
Equipment:				K01	
Code Name:				Catch Basin	
Type:				Spill Prevention	
Equipment:				A00	
Code Name:				None	
Type:				Tank Internal Protection	
Equipment:				J02	
Code Name:				Suction Dispenser	
Type:				Dispenser	
Equipment:				L09	
Code Name:				Exempt Suction Piping	
Type:				Piping Leak Detection	

Tank Information

Tank ID: 35420
Tank NO: 003

<i>Map Key</i>	<i>Number of Records</i>	<i>Direction/ Distance mi</i>	<i>Elevation ft</i>	<i>Site</i>	<i>DB</i>
Tank Model:					
Pipe Model:					
Tank Location:		Underground			
Tank Status:		In Service			
Install Date:		01-SEP-88			
Capacity(g):		2500			
Tank Type:		Fiberglass Reinforced Plastic (FRP)			
Test Method:		00			
Date Tested:					
Next Test:					
Close Date:					
Register:		1			
Modified By:		NTFREEMA			
Last Modified:		10-FEB-15			
Material Code:		0008			
Material Name:		diesel			
Percent:		100			
Equipment:		C03			
Code Name:		Aboveground/Underground Combination			
Type:		Pipe Location			
Equipment:		D06			
Code Name:		Fiberglass Reinforced Plastic (FRP)			
Type:		Pipe Type			
Equipment:		G04			
Code Name:		Double-Walled (Underground)			
Type:		Tank Secondary Containment			
Equipment:		K00			
Code Name:		None			
Type:		Spill Prevention			
Equipment:		B04			
Code Name:		Fiberglass			
Type:		Tank External Protection			
Equipment:		E04			
Code Name:		Double-Walled (Underground)			
Type:		Piping Secondary Containment			
Equipment:		F04			
Code Name:		Fiberglass			
Type:		Pipe External Protection			
Equipment:		H01			
Code Name:		Interstitial - Electronic Monitoring			
Type:		Tank Leak Detection			
Equipment:		I02			
Code Name:		High Level Alarm			
Type:		Overfill			
Equipment:		I04			
Code Name:		Product Level Gauge (A/G)			
Type:		Overfill			
Equipment:		A00			
Code Name:		None			
Type:		Tank Internal Protection			
Equipment:		J02			
Code Name:		Suction Dispenser			
Type:		Dispenser			
Equipment:		L09			
Code Name:		Exempt Suction Piping			
Type:		Piping Leak Detection			

Tank Information

<i>Map Key</i>	<i>Number of Records</i>	<i>Direction/ Distance mi</i>	<i>Elevation ft</i>	<i>Site</i>	<i>DB</i>
Tank ID:			54820		
Tank NO:			004		
Tank Model:					
Pipe Model:					
Tank Location:			Underground		
Tank Status:			Closed - In Place		
Install Date:			01-JUN-91		
Capacity(g):			10000		
Tank Type:			Steel/Carbon Steel/Iron		
Test Method:			NN		
Date Tested:					
Next Test:					
Close Date:			08-APR-08		
Register:			1		
Modified By:			NRLOMBAR		
Last Modified:			19-MAY-08		
Material Code:			0003		
Material Name:			#6 fuel oil (on-site consumption)		
Percent:			100		
Equipment:			B01		
Code Name:			Painted/Asphalt Coating		
Type:			Tank External Protection		
Equipment:			F00		
Code Name:			None		
Type:			Pipe External Protection		
Equipment:			G07		
Code Name:			Excavation Liner		
Type:			Tank Secondary Containment		
Equipment:			H01		
Code Name:			Interstitial - Electronic Monitoring		
Type:			Tank Leak Detection		
Equipment:			I02		
Code Name:			High Level Alarm		
Type:			Overfill		
Equipment:			I04		
Code Name:			Product Level Gauge (A/G)		
Type:			Overfill		
Equipment:			A00		
Code Name:			None		
Type:			Tank Internal Protection		
Equipment:			D01		
Code Name:			Steel/Carbon Steel/Iron		
Type:			Pipe Type		
Equipment:			J02		
Code Name:			Suction Dispenser		
Type:			Dispenser		
Equipment:			K99		
Code Name:			Other		
Type:			Spill Prevention		
Equipment:			C03		
Code Name:			Aboveground/Underground Combination		
Type:			Pipe Location		
Equipment:			E00		
Code Name:			None		
Type:			Piping Secondary Containment		
Equipment:			L00		
Code Name:			None		

<i>Map Key</i>	<i>Number of Records</i>	<i>Direction/ Distance mi</i>	<i>Elevation ft</i>	<i>Site</i>	<i>DB</i>
Type:				Piping Leak Detection	
Tank Information					
Tank ID:			66380		
Tank NO:			005		
Tank Model:					
Pipe Model:					
Tank Location:				Aboveground on saddles, legs, stilts, rack or cradle	
Tank Status:				In Service	
Install Date:				01-JAN-92	
Capacity(g):				6500	
Tank Type:				Steel/Carbon Steel/Iron	
Test Method:				NN	
Date Tested:					
Next Test:					
Close Date:					
Register:				1	
Modified By:				NTFREEMA	
Last Modified:				10-FEB-15	
Material Code:				0002	
Material Name:				#4 fuel oil (on-site consumption)	
Percent:				100	
Equipment:				B01	
Code Name:				Painted/Asphalt Coating	
Type:				Tank External Protection	
Equipment:				H01	
Code Name:				Interstitial - Electronic Monitoring	
Type:				Tank Leak Detection	
Equipment:				I02	
Code Name:				High Level Alarm	
Type:				Overfill	
Equipment:				I04	
Code Name:				Product Level Gauge (A/G)	
Type:				Overfill	
Equipment:				C01	
Code Name:				Aboveground	
Type:				Pipe Location	
Equipment:				E00	
Code Name:				None	
Type:				Piping Secondary Containment	
Equipment:				F01	
Code Name:				Painted/Asphalt Coating	
Type:				Pipe External Protection	
Equipment:				K00	
Code Name:				None	
Type:				Spill Prevention	
Equipment:				A00	
Code Name:				None	
Type:				Tank Internal Protection	
Equipment:				D01	
Code Name:				Steel/Carbon Steel/Iron	
Type:				Pipe Type	
Equipment:				G02	
Code Name:				Vault (w/access)	
Type:				Tank Secondary Containment	
Equipment:				J02	
Code Name:				Suction Dispenser	

<i>Map Key</i>	<i>Number of Records</i>	<i>Direction/ Distance mi</i>	<i>Elevation ft</i>	<i>Site</i>	<i>DB</i>
<i>Type:</i>				Dispenser	
<i>Equipment:</i>				L09	
<i>Code Name:</i>				Exempt Suction Piping	
<i>Type:</i>				Piping Leak Detection	
Tank Information					
<i>Tank ID:</i>				66381	
<i>Tank NO:</i>				006	
<i>Tank Model:</i>					
<i>Pipe Model:</i>					
<i>Tank Location:</i>				Aboveground on saddles, legs, stilts, rack or cradle	
<i>Tank Status:</i>				In Service	
<i>Install Date:</i>				01-JUN-92	
<i>Capacity(g):</i>				6500	
<i>Tank Type:</i>				Steel/Carbon Steel/Iron	
<i>Test Method:</i>				NN	
<i>Date Tested:</i>					
<i>Next Test:</i>					
<i>Close Date:</i>					
<i>Register:</i>				1	
<i>Modified By:</i>				NTFREEMA	
<i>Last Modified:</i>				10-FEB-15	
<i>Material Code:</i>				0002	
<i>Material Name:</i>				#4 fuel oil (on-site consumption)	
<i>Percent:</i>				100	
<i>Equipment:</i>				B01	
<i>Code Name:</i>				Painted/Asphalt Coating	
<i>Type:</i>				Tank External Protection	
<i>Equipment:</i>				H01	
<i>Code Name:</i>				Interstitial - Electronic Monitoring	
<i>Type:</i>				Tank Leak Detection	
<i>Equipment:</i>				I02	
<i>Code Name:</i>				High Level Alarm	
<i>Type:</i>				Overfill	
<i>Equipment:</i>				I04	
<i>Code Name:</i>				Product Level Gauge (A/G)	
<i>Type:</i>				Overfill	
<i>Equipment:</i>				C01	
<i>Code Name:</i>				Aboveground	
<i>Type:</i>				Pipe Location	
<i>Equipment:</i>				E00	
<i>Code Name:</i>				None	
<i>Type:</i>				Piping Secondary Containment	
<i>Equipment:</i>				F01	
<i>Code Name:</i>				Painted/Asphalt Coating	
<i>Type:</i>				Pipe External Protection	
<i>Equipment:</i>				K00	
<i>Code Name:</i>				None	
<i>Type:</i>				Spill Prevention	
<i>Equipment:</i>				A00	
<i>Code Name:</i>				None	
<i>Type:</i>				Tank Internal Protection	
<i>Equipment:</i>				D01	
<i>Code Name:</i>				Steel/Carbon Steel/Iron	
<i>Type:</i>				Pipe Type	
<i>Equipment:</i>				G02	
<i>Code Name:</i>				Vault (w/access)	

<i>Map Key</i>	<i>Number of Records</i>	<i>Direction/ Distance mi</i>	<i>Elevation ft</i>	<i>Site</i>	<i>DB</i>
<i>Type:</i>				Tank Secondary Containment	
<i>Equipment:</i>				J02	
<i>Code Name:</i>				Suction Dispenser	
<i>Type:</i>				Dispenser	
<i>Equipment:</i>				L09	
<i>Code Name:</i>				Exempt Suction Piping	
<i>Type:</i>				Piping Leak Detection	
Tank Information					
<i>Tank ID:</i>				182539	
<i>Tank NO:</i>				007	
<i>Tank Model:</i>					
<i>Pipe Model:</i>					
<i>Tank Location:</i>				Aboveground on saddles, legs, stilts, rack or cradle	
<i>Tank Status:</i>				In Service	
<i>Install Date:</i>				01-JUN-92	
<i>Capacity(g):</i>				275	
<i>Tank Type:</i>				Steel/Carbon Steel/Iron	
<i>Test Method:</i>				NN	
<i>Date Tested:</i>					
<i>Next Test:</i>					
<i>Close Date:</i>					
<i>Register:</i>				1	
<i>Modified By:</i>				NTFREEMA	
<i>Last Modified:</i>				10-FEB-15	
<i>Material Code:</i>				0008	
<i>Material Name:</i>				diesel	
<i>Percent:</i>				100	
<i>Equipment:</i>				C01	
<i>Code Name:</i>				Aboveground	
<i>Type:</i>				Pipe Location	
<i>Equipment:</i>				E00	
<i>Code Name:</i>				None	
<i>Type:</i>				Piping Secondary Containment	
<i>Equipment:</i>				F01	
<i>Code Name:</i>				Painted/Asphalt Coating	
<i>Type:</i>				Pipe External Protection	
<i>Equipment:</i>				K00	
<i>Code Name:</i>				None	
<i>Type:</i>				Spill Prevention	
<i>Equipment:</i>				B01	
<i>Code Name:</i>				Painted/Asphalt Coating	
<i>Type:</i>				Tank External Protection	
<i>Equipment:</i>				H01	
<i>Code Name:</i>				Interstitial - Electronic Monitoring	
<i>Type:</i>				Tank Leak Detection	
<i>Equipment:</i>				I02	
<i>Code Name:</i>				High Level Alarm	
<i>Type:</i>				Overfill	
<i>Equipment:</i>				I04	
<i>Code Name:</i>				Product Level Gauge (A/G)	
<i>Type:</i>				Overfill	
<i>Equipment:</i>				A00	
<i>Code Name:</i>				None	
<i>Type:</i>				Tank Internal Protection	
<i>Equipment:</i>				D01	
<i>Code Name:</i>				Steel/Carbon Steel/Iron	

<i>Map Key</i>	<i>Number of Records</i>	<i>Direction/ Distance mi</i>	<i>Elevation ft</i>	<i>Site</i>	<i>DB</i>
<i>Type:</i>				Pipe Type	
<i>Equipment:</i>				G02	
<i>Code Name:</i>				Vault (w/access)	
<i>Type:</i>				Tank Secondary Containment	
<i>Equipment:</i>				J02	
<i>Code Name:</i>				Suction Dispenser	
<i>Type:</i>				Dispenser	
<i>Equipment:</i>				L09	
<i>Code Name:</i>				Exempt Suction Piping	
<i>Type:</i>				Piping Leak Detection	

Tank Information

<i>Tank ID:</i>	182540
<i>Tank NO:</i>	008
<i>Tank Model:</i>	
<i>Pipe Model:</i>	
<i>Tank Location:</i>	Aboveground on saddles, legs, stilts, rack or cradle
<i>Tank Status:</i>	In Service
<i>Install Date:</i>	01-JUN-92
<i>Capacity(g):</i>	275
<i>Tank Type:</i>	Steel/Carbon Steel/Iron
<i>Test Method:</i>	NN
<i>Date Tested:</i>	
<i>Next Test:</i>	
<i>Close Date:</i>	
<i>Register:</i>	1
<i>Modified By:</i>	NTFREEMA
<i>Last Modified:</i>	10-FEB-15

<i>Material Code:</i>	0008
<i>Material Name:</i>	diesel
<i>Percent:</i>	100

<i>Equipment:</i>	B01
<i>Code Name:</i>	Painted/Asphalt Coating
<i>Type:</i>	Tank External Protection
<i>Equipment:</i>	E99
<i>Code Name:</i>	Other
<i>Type:</i>	Piping Secondary Containment
<i>Equipment:</i>	H01
<i>Code Name:</i>	Interstitial - Electronic Monitoring
<i>Type:</i>	Tank Leak Detection
<i>Equipment:</i>	I02
<i>Code Name:</i>	High Level Alarm
<i>Type:</i>	Overfill
<i>Equipment:</i>	C01
<i>Code Name:</i>	Aboveground
<i>Type:</i>	Pipe Location
<i>Equipment:</i>	F01
<i>Code Name:</i>	Painted/Asphalt Coating
<i>Type:</i>	Pipe External Protection
<i>Equipment:</i>	K00
<i>Code Name:</i>	None
<i>Type:</i>	Spill Prevention
<i>Equipment:</i>	A00
<i>Code Name:</i>	None
<i>Type:</i>	Tank Internal Protection
<i>Equipment:</i>	D01
<i>Code Name:</i>	Steel/Carbon Steel/Iron

<i>Map Key</i>	<i>Number of Records</i>	<i>Direction/ Distance mi</i>	<i>Elevation ft</i>	<i>Site</i>	<i>DB</i>
Type:				Pipe Type	
Equipment:				G01	
Code Name:				Diking (Aboveground)	
Type:				Tank Secondary Containment	
Equipment:				J02	
Code Name:				Suction Dispenser	
Type:				Dispenser	
Equipment:				L09	
Code Name:				Exempt Suction Piping	
Type:				Piping Leak Detection	

Tank Information

Tank ID:	182541
Tank NO:	009
Tank Model:	
Pipe Model:	
Tank Location:	Aboveground on saddles, legs, stilts, rack or cradle
Tank Status:	In Service
Install Date:	01-JUN-88
Capacity(g):	275
Tank Type:	Steel/Carbon Steel/Iron
Test Method:	NN
Date Tested:	
Next Test:	
Close Date:	
Register:	1
Modified By:	NTFREEMA
Last Modified:	10-FEB-15

Material Code:	0008
Material Name:	diesel
Percent:	100

Equipment:	H06
Code Name:	Impervious Barrier/Concrete Pad (A/G)
Type:	Tank Leak Detection
Equipment:	C01
Code Name:	Aboveground
Type:	Pipe Location
Equipment:	E00
Code Name:	None
Type:	Piping Secondary Containment
Equipment:	F01
Code Name:	Painted/Asphalt Coating
Type:	Pipe External Protection
Equipment:	K00
Code Name:	None
Type:	Spill Prevention
Equipment:	B01
Code Name:	Painted/Asphalt Coating
Type:	Tank External Protection
Equipment:	I02
Code Name:	High Level Alarm
Type:	Overfill
Equipment:	A00
Code Name:	None
Type:	Tank Internal Protection
Equipment:	D01
Code Name:	Steel/Carbon Steel/Iron

<i>Map Key</i>	<i>Number of Records</i>	<i>Direction/ Distance mi</i>	<i>Elevation ft</i>	<i>Site</i>	<i>DB</i>
<i>Type:</i>				Pipe Type	
<i>Equipment:</i>				G01	
<i>Code Name:</i>				Diking (Aboveground)	
<i>Type:</i>				Tank Secondary Containment	
<i>Equipment:</i>				J02	
<i>Code Name:</i>				Suction Dispenser	
<i>Type:</i>				Dispenser	
<i>Equipment:</i>				L09	
<i>Code Name:</i>				Exempt Suction Piping	
<i>Type:</i>				Piping Leak Detection	

Tank Information

<i>Tank ID:</i>	196325
<i>Tank NO:</i>	010
<i>Tank Model:</i>	
<i>Pipe Model:</i>	
<i>Tank Location:</i>	Underground
<i>Tank Status:</i>	Closed - Removed
<i>Install Date:</i>	01-JAN-89
<i>Capacity(g):</i>	2000
<i>Tank Type:</i>	Steel/Carbon Steel/Iron
<i>Test Method:</i>	NN
<i>Date Tested:</i>	
<i>Next Test:</i>	
<i>Close Date:</i>	04-APR-05
<i>Register:</i>	1
<i>Modified By:</i>	NRLOMBAR
<i>Last Modified:</i>	28-MAR-05

<i>Material Code:</i>	0009
<i>Material Name:</i>	gasoline
<i>Percent:</i>	100

<i>Equipment:</i>	B01
<i>Code Name:</i>	Painted/Asphalt Coating
<i>Type:</i>	Tank External Protection
<i>Equipment:</i>	F00
<i>Code Name:</i>	None
<i>Type:</i>	Pipe External Protection
<i>Equipment:</i>	I00
<i>Code Name:</i>	None
<i>Type:</i>	Overfill
<i>Equipment:</i>	L00
<i>Code Name:</i>	None
<i>Type:</i>	Piping Leak Detection
<i>Equipment:</i>	C03
<i>Code Name:</i>	Aboveground/Underground Combination
<i>Type:</i>	Pipe Location
<i>Equipment:</i>	E00
<i>Code Name:</i>	None
<i>Type:</i>	Piping Secondary Containment
<i>Equipment:</i>	H00
<i>Code Name:</i>	None
<i>Type:</i>	Tank Leak Detection
<i>Equipment:</i>	K00
<i>Code Name:</i>	None
<i>Type:</i>	Spill Prevention
<i>Equipment:</i>	A00
<i>Code Name:</i>	None

<i>Map Key</i>	<i>Number of Records</i>	<i>Direction/ Distance mi</i>	<i>Elevation ft</i>	<i>Site</i>	<i>DB</i>
Type:				Tank Internal Protection	
Equipment:				D01	
Code Name:				Steel/Carbon Steel/Iron	
Type:				Pipe Type	
Equipment:				G02	
Code Name:				Vault (w/access)	
Type:				Tank Secondary Containment	
Equipment:				J02	
Code Name:				Suction Dispenser	
Type:				Dispenser	

Tank Information

Tank ID:	196326
Tank NO:	011
Tank Model:	
Pipe Model:	
Tank Location:	Underground
Tank Status:	Closed - Removed
Install Date:	01-JAN-89
Capacity(g):	2000
Tank Type:	Steel/Carbon Steel/Iron
Test Method:	NN
Date Tested:	
Next Test:	
Close Date:	04-APR-05
Register:	1
Modified By:	NRLOMBAR
Last Modified:	28-MAR-05

Material Code:	0009
Material Name:	gasoline
Percent:	100

Equipment:	I00
Code Name:	None
Type:	Overfill
Equipment:	L00
Code Name:	None
Type:	Piping Leak Detection
Equipment:	C03
Code Name:	Aboveground/Underground Combination
Type:	Pipe Location
Equipment:	E00
Code Name:	None
Type:	Piping Secondary Containment
Equipment:	H00
Code Name:	None
Type:	Tank Leak Detection
Equipment:	K00
Code Name:	None
Type:	Spill Prevention
Equipment:	B01
Code Name:	Painted/Asphalt Coating
Type:	Tank External Protection
Equipment:	F00
Code Name:	None
Type:	Pipe External Protection
Equipment:	A00
Code Name:	None

<i>Map Key</i>	<i>Number of Records</i>	<i>Direction/ Distance mi</i>	<i>Elevation ft</i>	<i>Site</i>	<i>DB</i>
Type:				Tank Internal Protection	
Equipment:				D01	
Code Name:				Steel/Carbon Steel/Iron	
Type:				Pipe Type	
Equipment:				G02	
Code Name:				Vault (w/access)	
Type:				Tank Secondary Containment	
Equipment:				J02	
Code Name:				Suction Dispenser	
Type:				Dispenser	

Affiliation Information

Affiliation Type: 07
Affiliation Name: Mail Contact
Company: HOSTOS COMMUNITY COLLEGE
Contact Type:
Contact Name: FRANK VIRONE
Address: 500 GRAND CONCOURSE
Address2:
City: BRONX
State: NY
Zip Code: 10451
Country Code: 001
Phone: (718) 518-4476
Phone Ext:
Email: FVIRONE@HOSTOS.CUNY.EDU
Fax:
Modified By: NRLOMBAR
Last Modified: 19-MAY-08

Affiliation Information

Affiliation Type: 04
Affiliation Name: On-Site Operator
Company: HOSTOS COMMUNITY COLLEGE
Contact Type:
Contact Name: FRANK VIRONE
Address:
Address2:
City:
State: NY
Zip Code:
Country Code: 001
Phone: (718) 518-4476
Phone Ext:
Email:
Fax:
Modified By: BKFALVEY
Last Modified: 21-JUN-10

Affiliation Information

Affiliation Type: 11
Affiliation Name: Emergency Contact
Company: CITY UNIVERSITY OF NEW YORK
Contact Type:
Contact Name: FRANK VIRONE
Address:
Address2:

Map Key	Number of Records	Direction/ Distance mi	Elevation ft	Site	DB
City:					
State:		NN			
Zip Code:					
Country Code:		999			
Phone:		(718) 518-4476			
Phone Ext:					
Email:					
Fax:					
Modified By:		BKFALVEY			
Last Modified:		21-JUN-10			

Affiliation Information

Affiliation Type:	01
Affiliation Name:	Facility Owner
Company:	CITY UNIVERSITY OF NEW YORK
Contact Type:	CHIEF ADMINISTRATIVE SUPERINTENDENT
Contact Name:	FRANK VIRONE
Address:	555 WEST 57TH STREET
Address2:	
City:	NEW YORK
State:	NY
Zip Code:	10019
Country Code:	001
Phone:	(212) 541-0473
Phone Ext:	
Email:	
Fax:	
Modified By:	NTFREEMA
Last Modified:	10-FEB-15

[62](#)

2 of 3

E/0.18

38.09

**HOSTOS COMMUNITY COLLEGE
500 GRAND CONCOURSE
BRONX NY 10451**

**RCRA
NON GEN**

EPA Handler ID:	NYR000179218
Current Site Name:	HOSTOS COMMUNITY COLLEGE
Generator Status Universe:	No Report
Land Type:	State
Activity Location:	NY
TSD Activity:	N
Mixed Waste Generator:	N
Importer Activity:	N
Transporter Activity:	N
Transfer Facility:	N
Recycler Activity:	N
Onsite Burner Exemption:	N
Furnace Exemption:	N
Underground Inject Activity:	N
Rece Waste From Off Site:	N
Used Oil Transporter:	
Used Oil Transfer Facility:	
Used Oil Processor:	
Used Oil Refiner:	
Used Oil Burner:	
Used Oil Market Burner:	
Used Oil Spec Marketer:	
Mailing Address:	500, GRAND CONCOURSE, DASNY FIELD OFFICE, BRONX, NY, 10451, US
Contact Name:	LOU FICO

<i>Map Key</i>	<i>Number of Records</i>	<i>Direction/ Distance mi</i>	<i>Elevation ft</i>	<i>Site</i>	<i>DB</i>
----------------	--------------------------	-----------------------------------	-------------------------	-------------	-----------

Contact Address: 1, PENN PLAZA 52ND FLOOR, , NEW YORK, NY, 10119, US
Contact Email: LFICO@DASNY.ORG
Location Street 2:

Owner/Operator Information

Owner/Operator Indicator: CO
Owner/Operator Name: DORMITORY AUTHORITY STATE OF NEW YORK
Owner/Operator Address: BROADWAY ALBANY NY US 12207
Owner/Operator Phone: 5182573481
Owner/Operator Type: S
Date Became Current: 19750702
Date Ended Current:

Owner/Operator Indicator: CP
Owner/Operator Name: CUNY
Owner/Operator Address: US
Owner/Operator Phone:
Owner/Operator Type: S
Date Became Current: 19940601
Date Ended Current:

Owner/Operator Indicator: CO
Owner/Operator Name: DORMITORY AUTHORITY STATE OF NEW YORK
Owner/Operator Address: BROADWAY ALBANY NY US 12207
Owner/Operator Phone: 5182573481
Owner/Operator Type: S
Date Became Current: 19750702
Date Ended Current:

Owner/Operator Indicator: CP
Owner/Operator Name: CUNY
Owner/Operator Address: US
Owner/Operator Phone:
Owner/Operator Type: S
Date Became Current: 19940601
Date Ended Current:

NAICS Information

Naics Code: 61121
Naics Description: JUNIOR COLLEGES

Handler Information

Date Received: 20120117
Facility Name: HOSTOS COMMUNITY COLLEGE
Date Received: 20101110
Facility Name: HOSTOS COMMUNITY COLLEGE
Classification: Conditionally Exempt Small Quantity

Hazardous Waste Information

Waste Code: B007
Waste:

Violation/Evaluation Information

Map Key	Number of Records	Direction/ Distance mi	Elevation ft	Site	DB
62	3 of 3	E/0.18	38.09	HOSTOS COMMUNITY COLLEGE 500 GRAND CONCOURSE BRONX NY 10451	UST

Site ID:	19756	Expiry:	2020-03-21
Site Status:	Active	County:	Bronx
Program NO:	2-452319	Utm X:	590481.34629
Program Type:	Petroleum Bulk Storage Program	Utm Y:	4519119.30065
Site Type:	School		

Tank Information

Tank ID:	35418
Tank NO:	001
Tank Model:	
Pipe Model:	
Tank Location:	Underground
Tank Status:	In Service
Install Date:	01-SEP-88
Capacity(g):	20000
Tank Type:	Fiberglass Reinforced Plastic (FRP)
Test Method:	00
Date Tested:	
Next Test:	
Close Date:	
Register:	1
Modified By:	NTFREEMA
Last Modified:	10-FEB-15

Material Code:	0002
Material Name:	#4 fuel oil (on-site consumption)
Percent:	100

Equipment:	C03
Code Name:	Aboveground/Underground Combination
Type:	Pipe Location
Equipment:	D06
Code Name:	Fiberglass Reinforced Plastic (FRP)
Type:	Pipe Type
Equipment:	G04
Code Name:	Double-Walled (Underground)
Type:	Tank Secondary Containment
Equipment:	B04
Code Name:	Fiberglass
Type:	Tank External Protection
Equipment:	E04
Code Name:	Double-Walled (Underground)
Type:	Piping Secondary Containment
Equipment:	F04
Code Name:	Fiberglass
Type:	Pipe External Protection
Equipment:	H01
Code Name:	Interstitial - Electronic Monitoring
Type:	Tank Leak Detection
Equipment:	I02
Code Name:	High Level Alarm
Type:	Overfill
Equipment:	I04
Code Name:	Product Level Gauge (A/G)
Type:	Overfill
Equipment:	K01

<i>Map Key</i>	<i>Number of Records</i>	<i>Direction/ Distance mi</i>	<i>Elevation ft</i>	<i>Site</i>	<i>DB</i>
Code Name:				Catch Basin	
Type:				Spill Prevention	
Equipment:				A00	
Code Name:				None	
Type:				Tank Internal Protection	
Equipment:				J02	
Code Name:				Suction Dispenser	
Type:				Dispenser	
Equipment:				L09	
Code Name:				Exempt Suction Piping	
Type:				Piping Leak Detection	

Tank Information

Tank ID:	35419
Tank NO:	002
Tank Model:	
Pipe Model:	
Tank Location:	Underground
Tank Status:	In Service
Install Date:	01-SEP-88
Capacity(g):	20000
Tank Type:	Fiberglass Reinforced Plastic (FRP)
Test Method:	00
Date Tested:	
Next Test:	
Close Date:	
Register:	1
Modified By:	NTFREEMA
Last Modified:	10-FEB-15

Material Code:	0002
Material Name:	#4 fuel oil (on-site consumption)
Percent:	100

Equipment:	B04
Code Name:	Fiberglass
Type:	Tank External Protection
Equipment:	E04
Code Name:	Double-Walled (Underground)
Type:	Piping Secondary Containment
Equipment:	C03
Code Name:	Aboveground/Underground Combination
Type:	Pipe Location
Equipment:	D06
Code Name:	Fiberglass Reinforced Plastic (FRP)
Type:	Pipe Type
Equipment:	G04
Code Name:	Double-Walled (Underground)
Type:	Tank Secondary Containment
Equipment:	F04
Code Name:	Fiberglass
Type:	Pipe External Protection
Equipment:	H01
Code Name:	Interstitial - Electronic Monitoring
Type:	Tank Leak Detection
Equipment:	I02
Code Name:	High Level Alarm
Type:	Overfill
Equipment:	I04

<i>Map Key</i>	<i>Number of Records</i>	<i>Direction/ Distance mi</i>	<i>Elevation ft</i>	<i>Site</i>	<i>DB</i>
Code Name:				Product Level Gauge (A/G)	
Type:				Overfill	
Equipment:				K01	
Code Name:				Catch Basin	
Type:				Spill Prevention	
Equipment:				A00	
Code Name:				None	
Type:				Tank Internal Protection	
Equipment:				J02	
Code Name:				Suction Dispenser	
Type:				Dispenser	
Equipment:				L09	
Code Name:				Exempt Suction Piping	
Type:				Piping Leak Detection	

Tank Information

Tank ID:	35420
Tank NO:	003
Tank Model:	
Pipe Model:	
Tank Location:	Underground
Tank Status:	In Service
Install Date:	01-SEP-88
Capacity(g):	2500
Tank Type:	Fiberglass Reinforced Plastic (FRP)
Test Method:	00
Date Tested:	
Next Test:	
Close Date:	
Register:	1
Modified By:	NTFREEMA
Last Modified:	10-FEB-15

Material Code:	0008
Material Name:	diesel
Percent:	100

Equipment:	C03
Code Name:	Aboveground/Underground Combination
Type:	Pipe Location
Equipment:	D06
Code Name:	Fiberglass Reinforced Plastic (FRP)
Type:	Pipe Type
Equipment:	G04
Code Name:	Double-Walled (Underground)
Type:	Tank Secondary Containment
Equipment:	K00
Code Name:	None
Type:	Spill Prevention
Equipment:	B04
Code Name:	Fiberglass
Type:	Tank External Protection
Equipment:	E04
Code Name:	Double-Walled (Underground)
Type:	Piping Secondary Containment
Equipment:	F04
Code Name:	Fiberglass
Type:	Pipe External Protection
Equipment:	H01

<i>Map Key</i>	<i>Number of Records</i>	<i>Direction/ Distance mi</i>	<i>Elevation ft</i>	<i>Site</i>	<i>DB</i>
Code Name:				Interstitial - Electronic Monitoring	
Type:				Tank Leak Detection	
Equipment:				I02	
Code Name:				High Level Alarm	
Type:				Overfill	
Equipment:				I04	
Code Name:				Product Level Gauge (A/G)	
Type:				Overfill	
Equipment:				A00	
Code Name:				None	
Type:				Tank Internal Protection	
Equipment:				J02	
Code Name:				Suction Dispenser	
Type:				Dispenser	
Equipment:				L09	
Code Name:				Exempt Suction Piping	
Type:				Piping Leak Detection	

Tank Information

Tank ID:	54820
Tank NO:	004
Tank Model:	
Pipe Model:	
Tank Location:	Underground
Tank Status:	Closed - In Place
Install Date:	01-JUN-91
Capacity(g):	10000
Tank Type:	Steel/Carbon Steel/Iron
Test Method:	NN
Date Tested:	
Next Test:	
Close Date:	08-APR-08
Register:	1
Modified By:	NRLOMBAR
Last Modified:	19-MAY-08
Material Code:	0003
Material Name:	#6 fuel oil (on-site consumption)
Percent:	100
Equipment:	B01
Code Name:	Painted/Asphalt Coating
Type:	Tank External Protection
Equipment:	F00
Code Name:	None
Type:	Pipe External Protection
Equipment:	G07
Code Name:	Excavation Liner
Type:	Tank Secondary Containment
Equipment:	H01
Code Name:	Interstitial - Electronic Monitoring
Type:	Tank Leak Detection
Equipment:	I02
Code Name:	High Level Alarm
Type:	Overfill
Equipment:	I04
Code Name:	Product Level Gauge (A/G)
Type:	Overfill
Equipment:	A00

<i>Map Key</i>	<i>Number of Records</i>	<i>Direction/ Distance mi</i>	<i>Elevation ft</i>	<i>Site</i>	<i>DB</i>
Code Name:			None		
Type:			Tank Internal Protection		
Equipment:			D01		
Code Name:			Steel/Carbon Steel/Iron		
Type:			Pipe Type		
Equipment:			J02		
Code Name:			Suction Dispenser		
Type:			Dispenser		
Equipment:			K99		
Code Name:			Other		
Type:			Spill Prevention		
Equipment:			C03		
Code Name:			Aboveground/Underground Combination		
Type:			Pipe Location		
Equipment:			E00		
Code Name:			None		
Type:			Piping Secondary Containment		
Equipment:			L00		
Code Name:			None		
Type:			Piping Leak Detection		

Tank Information

Tank ID:	66380
Tank NO:	005
Tank Model:	
Pipe Model:	
Tank Location:	Aboveground on saddles, legs, stilts, rack or cradle
Tank Status:	In Service
Install Date:	01-JAN-92
Capacity(g):	6500
Tank Type:	Steel/Carbon Steel/Iron
Test Method:	NN
Date Tested:	
Next Test:	
Close Date:	
Register:	1
Modified By:	NTFREEMA
Last Modified:	10-FEB-15

Material Code:	0002
Material Name:	#4 fuel oil (on-site consumption)
Percent:	100

Equipment:	B01
Code Name:	Painted/Asphalt Coating
Type:	Tank External Protection
Equipment:	H01
Code Name:	Interstitial - Electronic Monitoring
Type:	Tank Leak Detection
Equipment:	I02
Code Name:	High Level Alarm
Type:	Overfill
Equipment:	I04
Code Name:	Product Level Gauge (A/G)
Type:	Overfill
Equipment:	C01
Code Name:	Aboveground
Type:	Pipe Location
Equipment:	E00

<i>Map Key</i>	<i>Number of Records</i>	<i>Direction/ Distance mi</i>	<i>Elevation ft</i>	<i>Site</i>	<i>DB</i>
Code Name:			None		
Type:			Piping Secondary Containment		
Equipment:			F01		
Code Name:			Painted/Asphalt Coating		
Type:			Pipe External Protection		
Equipment:			K00		
Code Name:			None		
Type:			Spill Prevention		
Equipment:			A00		
Code Name:			None		
Type:			Tank Internal Protection		
Equipment:			D01		
Code Name:			Steel/Carbon Steel/Iron		
Type:			Pipe Type		
Equipment:			G02		
Code Name:			Vault (w/access)		
Type:			Tank Secondary Containment		
Equipment:			J02		
Code Name:			Suction Dispenser		
Type:			Dispenser		
Equipment:			L09		
Code Name:			Exempt Suction Piping		
Type:			Piping Leak Detection		

Tank Information

Tank ID:	66381
Tank NO:	006
Tank Model:	
Pipe Model:	
Tank Location:	Aboveground on saddles, legs, stilts, rack or cradle
Tank Status:	In Service
Install Date:	01-JUN-92
Capacity(g):	6500
Tank Type:	Steel/Carbon Steel/Iron
Test Method:	NN
Date Tested:	
Next Test:	
Close Date:	
Register:	1
Modified By:	NTFREEMA
Last Modified:	10-FEB-15

Material Code:	0002
Material Name:	#4 fuel oil (on-site consumption)
Percent:	100

Equipment:	B01
Code Name:	Painted/Asphalt Coating
Type:	Tank External Protection
Equipment:	H01
Code Name:	Interstitial - Electronic Monitoring
Type:	Tank Leak Detection
Equipment:	I02
Code Name:	High Level Alarm
Type:	Overfill
Equipment:	I04
Code Name:	Product Level Gauge (A/G)
Type:	Overfill
Equipment:	C01

Map Key	Number of Records	Direction/ Distance mi	Elevation ft	Site	DB
Code Name:				Aboveground	
Type:				Pipe Location	
Equipment:				E00	
Code Name:				None	
Type:				Piping Secondary Containment	
Equipment:				F01	
Code Name:				Painted/Asphalt Coating	
Type:				Pipe External Protection	
Equipment:				K00	
Code Name:				None	
Type:				Spill Prevention	
Equipment:				A00	
Code Name:				None	
Type:				Tank Internal Protection	
Equipment:				D01	
Code Name:				Steel/Carbon Steel/Iron	
Type:				Pipe Type	
Equipment:				G02	
Code Name:				Vault (w/access)	
Type:				Tank Secondary Containment	
Equipment:				J02	
Code Name:				Suction Dispenser	
Type:				Dispenser	
Equipment:				L09	
Code Name:				Exempt Suction Piping	
Type:				Piping Leak Detection	

Tank Information

Tank ID:	182539
Tank NO:	007
Tank Model:	
Pipe Model:	
Tank Location:	Aboveground on saddles, legs, stilts, rack or cradle
Tank Status:	In Service
Install Date:	01-JUN-92
Capacity(g):	275
Tank Type:	Steel/Carbon Steel/Iron
Test Method:	NN
Date Tested:	
Next Test:	
Close Date:	
Register:	1
Modified By:	NTFREEMA
Last Modified:	10-FEB-15

Material Code:	0008
Material Name:	diesel
Percent:	100

Equipment:	C01
Code Name:	Aboveground
Type:	Pipe Location
Equipment:	E00
Code Name:	None
Type:	Piping Secondary Containment
Equipment:	F01
Code Name:	Painted/Asphalt Coating
Type:	Pipe External Protection
Equipment:	K00

<i>Map Key</i>	<i>Number of Records</i>	<i>Direction/ Distance mi</i>	<i>Elevation ft</i>	<i>Site</i>	<i>DB</i>
Code Name:				None	
Type:				Spill Prevention	
Equipment:				B01	
Code Name:				Painted/Asphalt Coating	
Type:				Tank External Protection	
Equipment:				H01	
Code Name:				Interstitial - Electronic Monitoring	
Type:				Tank Leak Detection	
Equipment:				I02	
Code Name:				High Level Alarm	
Type:				Overfill	
Equipment:				I04	
Code Name:				Product Level Gauge (A/G)	
Type:				Overfill	
Equipment:				A00	
Code Name:				None	
Type:				Tank Internal Protection	
Equipment:				D01	
Code Name:				Steel/Carbon Steel/Iron	
Type:				Pipe Type	
Equipment:				G02	
Code Name:				Vault (w/access)	
Type:				Tank Secondary Containment	
Equipment:				J02	
Code Name:				Suction Dispenser	
Type:				Dispenser	
Equipment:				L09	
Code Name:				Exempt Suction Piping	
Type:				Piping Leak Detection	

Tank Information

Tank ID:	182540
Tank NO:	008
Tank Model:	
Pipe Model:	
Tank Location:	Aboveground on saddles, legs, stilts, rack or cradle
Tank Status:	In Service
Install Date:	01-JUN-92
Capacity(g):	275
Tank Type:	Steel/Carbon Steel/Iron
Test Method:	NN
Date Tested:	
Next Test:	
Close Date:	
Register:	1
Modified By:	NTFREEMA
Last Modified:	10-FEB-15

Material Code:	0008
Material Name:	diesel
Percent:	100

Equipment:	B01
Code Name:	Painted/Asphalt Coating
Type:	Tank External Protection
Equipment:	E99
Code Name:	Other
Type:	Piping Secondary Containment
Equipment:	H01

<i>Map Key</i>	<i>Number of Records</i>	<i>Direction/ Distance mi</i>	<i>Elevation ft</i>	<i>Site</i>	<i>DB</i>
Code Name:				Interstitial - Electronic Monitoring	
Type:				Tank Leak Detection	
Equipment:				I02	
Code Name:				High Level Alarm	
Type:				Overfill	
Equipment:				C01	
Code Name:				Aboveground	
Type:				Pipe Location	
Equipment:				F01	
Code Name:				Painted/Asphalt Coating	
Type:				Pipe External Protection	
Equipment:				K00	
Code Name:				None	
Type:				Spill Prevention	
Equipment:				A00	
Code Name:				None	
Type:				Tank Internal Protection	
Equipment:				D01	
Code Name:				Steel/Carbon Steel/Iron	
Type:				Pipe Type	
Equipment:				G01	
Code Name:				Diking (Aboveground)	
Type:				Tank Secondary Containment	
Equipment:				J02	
Code Name:				Suction Dispenser	
Type:				Dispenser	
Equipment:				L09	
Code Name:				Exempt Suction Piping	
Type:				Piping Leak Detection	

Tank Information

Tank ID:	182541
Tank NO:	009
Tank Model:	
Pipe Model:	
Tank Location:	Aboveground on saddles, legs, stilts, rack or cradle
Tank Status:	In Service
Install Date:	01-JUN-88
Capacity(g):	275
Tank Type:	Steel/Carbon Steel/Iron
Test Method:	NN
Date Tested:	
Next Test:	
Close Date:	
Register:	1
Modified By:	NTFREEMA
Last Modified:	10-FEB-15

Material Code:	0008
Material Name:	diesel
Percent:	100

Equipment:	H06
Code Name:	Impervious Barrier/Concrete Pad (A/G)
Type:	Tank Leak Detection
Equipment:	C01
Code Name:	Aboveground
Type:	Pipe Location
Equipment:	E00

<i>Map Key</i>	<i>Number of Records</i>	<i>Direction/ Distance mi</i>	<i>Elevation ft</i>	<i>Site</i>	<i>DB</i>
Code Name:			None		
Type:			Piping Secondary Containment		
Equipment:			F01		
Code Name:			Painted/Asphalt Coating		
Type:			Pipe External Protection		
Equipment:			K00		
Code Name:			None		
Type:			Spill Prevention		
Equipment:			B01		
Code Name:			Painted/Asphalt Coating		
Type:			Tank External Protection		
Equipment:			I02		
Code Name:			High Level Alarm		
Type:			Overfill		
Equipment:			A00		
Code Name:			None		
Type:			Tank Internal Protection		
Equipment:			D01		
Code Name:			Steel/Carbon Steel/Iron		
Type:			Pipe Type		
Equipment:			G01		
Code Name:			Diking (Aboveground)		
Type:			Tank Secondary Containment		
Equipment:			J02		
Code Name:			Suction Dispenser		
Type:			Dispenser		
Equipment:			L09		
Code Name:			Exempt Suction Piping		
Type:			Piping Leak Detection		

Tank Information

Tank ID:	196325
Tank NO:	010
Tank Model:	
Pipe Model:	
Tank Location:	Underground
Tank Status:	Closed - Removed
Install Date:	01-JAN-89
Capacity(g):	2000
Tank Type:	Steel/Carbon Steel/Iron
Test Method:	NN
Date Tested:	
Next Test:	
Close Date:	04-APR-05
Register:	1
Modified By:	NRLOMBAR
Last Modified:	28-MAR-05

Material Code:	0009
Material Name:	gasoline
Percent:	100

Equipment:	B01
Code Name:	Painted/Asphalt Coating
Type:	Tank External Protection
Equipment:	F00
Code Name:	None
Type:	Pipe External Protection
Equipment:	I00

<i>Map Key</i>	<i>Number of Records</i>	<i>Direction/ Distance mi</i>	<i>Elevation ft</i>	<i>Site</i>	<i>DB</i>
Code Name:				None	
Type:				Overfill	
Equipment:				L00	
Code Name:				None	
Type:				Piping Leak Detection	
Equipment:				C03	
Code Name:				Aboveground/Underground Combination	
Type:				Pipe Location	
Equipment:				E00	
Code Name:				None	
Type:				Piping Secondary Containment	
Equipment:				H00	
Code Name:				None	
Type:				Tank Leak Detection	
Equipment:				K00	
Code Name:				None	
Type:				Spill Prevention	
Equipment:				A00	
Code Name:				None	
Type:				Tank Internal Protection	
Equipment:				D01	
Code Name:				Steel/Carbon Steel/Iron	
Type:				Pipe Type	
Equipment:				G02	
Code Name:				Vault (w/access)	
Type:				Tank Secondary Containment	
Equipment:				J02	
Code Name:				Suction Dispenser	
Type:				Dispenser	

Tank Information

Tank ID:	196326
Tank NO:	011
Tank Model:	
Pipe Model:	
Tank Location:	Underground
Tank Status:	Closed - Removed
Install Date:	01-JAN-89
Capacity(g):	2000
Tank Type:	Steel/Carbon Steel/Iron
Test Method:	NN
Date Tested:	
Next Test:	
Close Date:	04-APR-05
Register:	1
Modified By:	NRLOMBAR
Last Modified:	28-MAR-05

Material Code:	0009
Material Name:	gasoline
Percent:	100

Equipment:	I00
Code Name:	None
Type:	Overfill
Equipment:	L00
Code Name:	None
Type:	Piping Leak Detection
Equipment:	C03

<i>Map Key</i>	<i>Number of Records</i>	<i>Direction/ Distance mi</i>	<i>Elevation ft</i>	<i>Site</i>	<i>DB</i>
Code Name:				Aboveground/Underground Combination	
Type:				Pipe Location	
Equipment:				E00	
Code Name:				None	
Type:				Piping Secondary Containment	
Equipment:				H00	
Code Name:				None	
Type:				Tank Leak Detection	
Equipment:				K00	
Code Name:				None	
Type:				Spill Prevention	
Equipment:				B01	
Code Name:				Painted/Asphalt Coating	
Type:				Tank External Protection	
Equipment:				F00	
Code Name:				None	
Type:				Pipe External Protection	
Equipment:				A00	
Code Name:				None	
Type:				Tank Internal Protection	
Equipment:				D01	
Code Name:				Steel/Carbon Steel/Iron	
Type:				Pipe Type	
Equipment:				G02	
Code Name:				Vault (w/access)	
Type:				Tank Secondary Containment	
Equipment:				J02	
Code Name:				Suction Dispenser	
Type:				Dispenser	

Affiliation Information

Affiliation Type: 07
Affiliation Name: Mail Contact
Company: HOSTOS COMMUNITY COLLEGE
Contact Type:
Contact Name: FRANK VIRONE
Address: 500 GRAND CONCOURSE
Address2:
City: BRONX
State: NY
Zip Code: 10451
Country Code: 001
Phone: (718) 518-4476
Phone Ext:
Email: FVIRONE@HOSTOS.CUNY.EDU
Fax:
Modified By: NRLOMBAR
Last Modified: 19-MAY-08

Affiliation Information

Affiliation Type: 04
Affiliation Name: On-Site Operator
Company: HOSTOS COMMUNITY COLLEGE
Contact Type:
Contact Name: FRANK VIRONE
Address:
Address2:
City:

Map Key	Number of Records	Direction/ Distance mi	Elevation ft	Site	DB
State:		NY			
Zip Code:					
Country Code:		001			
Phone:		(718) 518-4476			
Phone Ext:					
Email:					
Fax:					
Modified By:		BKFALVEY			
Last Modified:		21-JUN-10			

Affiliation Information

Affiliation Type:	11
Affiliation Name:	Emergency Contact
Company:	CITY UNIVERSITY OF NEW YORK
Contact Type:	
Contact Name:	FRANK VIRONE
Address:	
Address2:	
City:	
State:	NN
Zip Code:	
Country Code:	999
Phone:	(718) 518-4476
Phone Ext:	
Email:	
Fax:	
Modified By:	BKFALVEY
Last Modified:	21-JUN-10

Affiliation Information

Affiliation Type:	01
Affiliation Name:	Facility Owner
Company:	CITY UNIVERSITY OF NEW YORK
Contact Type:	CHIEF ADMINISTRATIVE SUPERINTENDENT
Contact Name:	FRANK VIRONE
Address:	555 WEST 57TH STREET
Address2:	
City:	NEW YORK
State:	NY
Zip Code:	10019
Country Code:	001
Phone:	(212) 541-0473
Phone Ext:	
Email:	
Fax:	
Modified By:	NTFREEMA
Last Modified:	10-FEB-15

[63](#)

1 of 1

NE/0.18

43.40

**ENGINE COMPANY 41
150 E. 150TH STREET
BRONX NY 10451**

AST

Site ID:	26413
Site Status:	Unregulated/Closed
Site Type:	Other
Program NO:	2-604541
Program Type:	Petroleum Bulk Storage Program

Expiry:	2005-06-06
County:	Bronx
UTM X:	590454.66455
UTM Y:	4519307.92443

355

erisinfo.com | EcoLog ERIS Ltd.
347379 AC 440 Exterior Street Bronx NY 10451

Order #: 20150813118

<i>Map Key</i>	<i>Number of Records</i>	<i>Direction/ Distance mi</i>	<i>Elevation ft</i>	<i>Site</i>	<i>DB</i>
----------------	--------------------------	-------------------------------	---------------------	-------------	-----------

Tank Information

Tank ID: 58143
Tank NO: 001
Tank Model:
Pipe Model:
Tank Location: Aboveground on saddles, legs, stilts, rack or cradle
Tank Status: Closed - Removed
Install Date:
Capacity(g): 2000
Tank Type: Steel/Carbon Steel/Iron
Test Method: NN
Date Tested:
Next Test:
Close Date:
Register: 1
Modified By: TRANSLAT
Last Modified: 04-MAR-04

Material Code: 0001
Material Name: #2 fuel oil (on-site consumption)
Percent: 100

Equipment: F00
Code Name: None
Type: Pipe External Protection
Equipment: A00
Code Name: None
Type: Tank Internal Protection
Equipment: B99
Code Name: Other
Type: Tank External Protection
Equipment: D01
Code Name: Steel/Carbon Steel/Iron
Type: Pipe Type
Equipment: G00
Code Name: None
Type: Tank Secondary Containment
Equipment: J02
Code Name: Suction Dispenser
Type: Dispenser
Equipment: C01
Code Name: Aboveground
Type: Pipe Location
Equipment: H00
Code Name: None
Type: Tank Leak Detection
Equipment: I00
Code Name: None
Type: Overfill

Affiliation Information

Affiliation Type: 01
Affiliation Name: Facility Owner
Company: NEW YORK CITY FIRE DEPARTMENT
Contact Type:
Contact Name:
Address: 48-34 35TH STREET
Address2:

<i>Map Key</i>	<i>Number of Records</i>	<i>Direction/ Distance mi</i>	<i>Elevation ft</i>	<i>Site</i>	<i>DB</i>
City:			LONG ISLAND CITY		
State:			NY		
Zip Code:			11101		
Country Code:			001		
Phone:			(718) 784-6568		
Phone Ext:					
Email:					
Fax:					
Modified By:		TRANSLAT			
Last Modified:		04-MAR-04			

Affiliation Information

Affiliation Type:	07
Affiliation Name:	Mail Contact
Company:	NEW YORK CITY FIRE DEPARTMENT
Contact Type:	
Contact Name:	JOSEPH MASTROPIETRO
Address:	48-34 35TH STREET
Address2:	
City:	LONG ISLAND CITY
State:	NY
Zip Code:	11101
Country Code:	001
Phone:	(718) 784-6500
Phone Ext:	
Email:	
Fax:	
Modified By:	TRANSLAT
Last Modified:	04-MAR-04

Affiliation Information

Affiliation Type:	04
Affiliation Name:	On-Site Operator
Company:	ENGINE COMPANY 41
Contact Type:	
Contact Name:	JOSEPH MASTROPIETRO
Address:	
Address2:	
City:	
State:	NN
Zip Code:	
Country Code:	001
Phone:	(718) 784-6500
Phone Ext:	
Email:	
Fax:	
Modified By:	TRANSLAT
Last Modified:	04-MAR-04

Affiliation Information

Affiliation Type:	11
Affiliation Name:	Emergency Contact
Company:	NEW YORK CITY FIRE DEPARTMENT
Contact Type:	
Contact Name:	JOSEPH MASTROPIETRO
Address:	
Address2:	

Map Key	Number of Records	Direction/ Distance mi	Elevation ft	Site	DB
City:					
State:		NN			
Zip Code:					
Country Code:		001			
Phone:		(718) 784-6500			
Phone Ext:					
Email:					
Fax:					
Modified By:		TRANSLAT			
Last Modified:		04-MAR-04			

64	1 of 1	S/0.18	30.83	CON EDISON E 140TH ST & WALTON AVE BRONX NY 10451	RCRA NON GEN
--------------------	--------	--------	-------	---	-----------------

EPA Handler ID: NYP004210480
Current Site Name: CON EDISON
Generator Status Universe: No Report
Land Type: Private
Activity Location: NY
TSD Activity: N
Mixed Waste Generator: N
Importer Activity: N
Transporter Activity: N
Transfer Facility: N
Recycler Activity: N
Onsite Burner Exemption: N
Furnace Exemption: N
Underground Inject Activity: N
Rece Waste From Off Site: N
Used Oil Transporter:
Used Oil Transfer Facility:
Used Oil Processor:
Used Oil Refiner:
Used Oil Burner:
Used Oil Market Burner:
Used Oil Spec Marketer:
Mailing Address: 4 IRVING PL, RM 828, , NEW YORK, NY, 10003, US
Contact Name: DENNIS MICHAELIDES
Contact Address:
Contact Email:
Location Street 2:

Owner/Operator Information
NAICS Information

Handler Information

Date Received: 20100704
Facility Name: CON EDISON
Hazardous Waste Information

Violation/Evaluation Information

65	1 of 2	NNE/0.18	22.73	NYCDOS TANK TEST FAILURE 545 GERARD AVE / 125 EAST 149TH	LEAKING TANKS
--------------------	--------	----------	-------	---	------------------

Map Key	Number of Records	Direction/ Distance mi	Elevation ft	Site	DB
---------	-------------------	------------------------	--------------	------	----

**STREET
BRONX NY**

Site ID:	467515	DECREG:	2
Spill NO:	1204620	Lead DEC:	TJDEMEO
SWIS Code:	0301	Source:	Institutional, Educational, Gov., Other
DER Fac ID:	421896	Penalty:	No
Program Type:	ER	CID:	
Contr Facility:	Tank Test Failure	Meets Std:	No
UST Trust:	No	Water Body:	
Class:		Rem Phase:	0
Spill Date:	8/8/2012	Refer to:	
Close Date:	9/18/2012	Reported By:	Other
Update Date:	9/18/2012	After Hours:	No
CAC Date:		County:	Bronx
Create Date:	8/8/2012	Inspection Date:	
Rcvd Dt:	8/8/2012		

**Caller Remarks:
Remarks:**

DEMEO needs to send a TTF letter to Sanitation)

8/9/12-Vought-Notes above by DEC Sangesland. Vought primary off-hours responder. Vought noted PBS #2-455660 for site also listed as 125 East 149th Street. As primary off-hours responder, Vought called TJ O'Connor (Dry As A Bone Ph:516-678-5115) to see if failure was wet or dry leak and left message on voicemail to return call as soon as possible. Vought called Al Mignone (Ph:646-235-3183) for more information and left message to return call. Vought called PBS contact:

NYC Dept. of Sanitation
125 Worth Street
Room 823B
New York, NY 10013
Attn: M. Bonacorsa
Ph:(646)885-4874
Fax:(212)442-8624 or (212)442-8625

Bonacorsa retired from NYCDOS as per receptionist and letter should be sent to Mr. Chingas. Vought sent out TTF letter to above address and faxed letter as well. Vought sent out letter to NYCDOS Chingas and added copy to e-docs and left Demeo copy as well.

9/18/12 TJD
File review. NYSDOS (Al Mignone) has provided copies of initial failing tank test report performed on 8/8/12 (Dry as a Bone) and a subsequent passing tank test report performed on 8/13/12 (AARCO). Initial failed test was reported as a dry leak. NYCDOS reports no repairs were made to system and was retested by another contractor and passed. Testing reports and e-mail correspondence have been uploaded to E-DOCS. No further action is required.

Spill Information

Spiller Information

Spiller Name:	TJ OCONNOR
Spiller Company:	NYC SANITATION
Spiller Address:	545 GERARD AVE
Spiller City:	BRONX
Spiller State:	NY
Spiller Zip:	
Contact Name:	AL MIGNONE
Contact Phone:	(646) 235-3183
Contact Ext.:	

Material Information

<i>Map Key</i>	<i>Number of Records</i>	<i>Direction/ Distance mi</i>	<i>Elevation ft</i>	<i>Site</i>	<i>DB</i>
<i>Site ID:</i>		467515			
<i>Spill Number:</i>		1204620			
<i>OP Unit ID:</i>		1217464			
<i>OU:</i>		01			
<i>Material ID:</i>		2215750			
<i>Material Code:</i>		0008			
<i>Material NA:</i>		diesel			
<i>CAS NO:</i>					
<i>Material FA:</i>		Petroleum			
<i>Quantity:</i>		0			
<i>Units:</i>		G			
<i>Recovered:</i>					
<i>Med Soil:</i>		False			
<i>Med Air:</i>		False			
<i>Med In Air:</i>		False			
<i>Med GW:</i>		False			
<i>Med SW:</i>		False			
<i>Med Sewer:</i>		False			
<i>Med Surf:</i>		False			
<i>Med Subway:</i>		False			
<i>Med Utility:</i>		False			
<i>Oxygenate:</i>		No			

65	2 of 2	NNE/0.18	22.73	NYC DEPT OF SANITATION TTF 545 GERARD AVE BRONX NY	LEAKING TANKS
--------------------	--------	-----------------	--------------	---	--------------------------

<i>Site ID:</i>	466706	<i>DECREG:</i>	2
<i>Spill NO:</i>	1203859	<i>Lead DEC:</i>	TJDEMEMO
<i>SWIS Code:</i>	0301	<i>Source:</i>	Institutional, Educational, Gov., Other
<i>DER Fac ID:</i>	421037	<i>Penalty:</i>	No
<i>Program Type:</i>	ER	<i>CID:</i>	
<i>Contr Facility:</i>	Tank Test Failure	<i>Meets Std:</i>	No
<i>UST Trust:</i>	No	<i>Water Body:</i>	
<i>Class:</i>		<i>Rem Phase:</i>	0
<i>Spill Date:</i>	7/19/2012	<i>Refer to:</i>	
<i>Close Date:</i>	9/26/2012	<i>Reported By:</i>	Other
<i>Update Date:</i>	9/26/2012	<i>After Hours:</i>	No
<i>CAC Date:</i>		<i>County:</i>	Bronx
<i>Create Date:</i>	7/19/2012	<i>Inspection Date:</i>	
<i>Rcvd Dt:</i>	7/19/2012		
<i>Caller Remarks:</i>	TTF 0 spilled		
<i>Remarks:</i>	9/26/12 TJD		

File review. NYCDOS (Al Mignone) has provided required documentation in support of spill closure relating to reported tank test failure. System failed initial system test (Dry as a Bone) on 7/17/12 - reported as a dry leak. Tank alone was retested on 7/23/12 and passed. Failure determined to be associated with a failed vent pipe which was replaced 9/11/12 by Windmill Tank Service. Additionally threads on interstitial space access bung on tank top were also determined to be contributing to an air leak and were repaired by manufacturer (Highland Tank) on 9/11/12. Following repairs entire tank system was retested by AARCO on 9/13/12 and passed. No further action is required. Spill closed.

Spill Information

Spiller Information

<i>Spiller Name:</i>	PJ OCONNOR
<i>Spiller Company:</i>	NYC DEPT OF SANITATION
<i>Spiller Address:</i>	545 GERARD AVE

Map Key	Number of Records	Direction/ Distance mi	Elevation ft	Site	DB
Spiller City:			BRONX		
Spiller State:			NY		
Spiller Zip:					
Contact Name:			WINDMILL - ASK FOR JIM OR LEE		
Contact Phone:			6313601664		
Contact Ext.:					

Material Information

Site ID: 466706
Spill Number: 1203859
OP Unit ID: 1216689
OU: 01
Material ID: 2214904
Material Code: 0001A
Material NA: #2 fuel oil
CAS NO:
Material FA: Petroleum
Quantity: 0
Units: G
Recovered:
Med Soil: False
Med Air: False
Med In Air: False
Med GW: False
Med SW: False
Med Sewer: False
Med Surf: False
Med Subway: False
Med Utility: False
Oxygenate: No

66	1 of 4	SE/0.19	31.83	MERIT OIL CORP 370 GRAND CONCOURSE AVE BRONX NY 104515409	RCRA GEN
--------------------	--------	---------	-------	---	----------

EPA Handler ID: NYD982185928
Current Site Name: MERIT OIL CORP
Generator Status Universe: Small Quantity Generator
Land Type:
Activity Location: NY
TSD Activity: N
Mixed Waste Generator: N
Importer Activity: N
Transporter Activity: N
Transfer Facility: N
Recycler Activity: N
Onsite Burner Exemption: N
Furnace Exemption: N
Underground Inject Activity: N
Rece Waste From Off Site: N
Used Oil Transporter:
Used Oil Transfer Facility:
Used Oil Processor:
Used Oil Refiner:
Used Oil Burner:
Used Oil Market Burner:
Used Oil Spec Marketer:
Mailing Address: 551, W LANCASTER AVE, , HAVERFORD, NY, 19041, US

Map Key	Number of Records	Direction/ Distance mi	Elevation ft	Site	DB
---------	-------------------	---------------------------	-----------------	------	----

Contact Name:

Contact Address: 551, W LANCASTER AVE, , HAVERFORD, NY, 19041, US

Contact Email:

Location Street 2:

Owner/Operator Information

Owner/Operator Indicator: CO
Owner/Operator Name: MERIT OIL CORP
Owner/Operator Address: NOT REQUIRED NOT REQUIRED WY US 99999
Owner/Operator Phone: 2125551212
Owner/Operator Type: P
Date Became Current:
Date Ended Current:

Owner/Operator Indicator: CP
Owner/Operator Name: MERIT OIL CORP
Owner/Operator Address: NOT REQUIRED NOT REQUIRED WY US 99999
Owner/Operator Phone: 2125551212
Owner/Operator Type: P
Date Became Current:
Date Ended Current:

Owner/Operator Indicator: CO
Owner/Operator Name: MERIT OIL CORP
Owner/Operator Address: NOT REQUIRED NOT REQUIRED WY 99999
Owner/Operator Phone: 2125551212
Owner/Operator Type: P
Date Became Current:
Date Ended Current:

NAICS Information

Handler Information

Date Received: 19990708
Facility Name: MERIT OIL CORP
Date Received: 20060101
Facility Name: MERIT OIL CORP
Classification: Conditionally Exempt Small Quantity

Date Received: 20070101
Facility Name: MERIT OIL CORP
Classification: Small Quantity Generator

Date Received: 19870511
Facility Name: MERIT OIL CORP
Classification: Large Quantity Generator

Hazardous Waste Information

Violation/Evaluation Information

66	2 of 4	SE/0.19	31.83	A C A AMOCO #594 350 GRAND CONCOURSE BLVD BRONX NY 104515409	RCRA NON GEN
--------------------	--------	---------	-------	--	-----------------

EPA Handler ID: NYD986963189
Current Site Name: A C A AMOCO #594

<i>Map Key</i>	<i>Number of Records</i>	<i>Direction/ Distance mi</i>	<i>Elevation ft</i>	<i>Site</i>	<i>DB</i>
----------------	--------------------------	-------------------------------	---------------------	-------------	-----------

Generator Status Universe: No Report
Land Type: Private
Activity Location: NY
TSD Activity: N
Mixed Waste Generator: N
Importer Activity: N
Transporter Activity: N
Transfer Facility: N
Recycler Activity: N
Onsite Burner Exemption: N
Furnace Exemption: N
Underground Inject Activity: N
Rece Waste From Off Site: N
Used Oil Transporter:
Used Oil Transfer Facility:
Used Oil Processor:
Used Oil Refiner:
Used Oil Burner:
Used Oil Market Burner:
Used Oil Spec Marketer:
Mailing Address: 350, GRAND CONCOURSE BLVD, , BRONX, NY, 10454, US
Contact Name:
Contact Address: 350, GRAND CONCOURSE BLVD, , BRONX, NY, 10454, US
Contact Email:
Location Street 2:

Owner/Operator Information

Owner/Operator Indicator: CO
Owner/Operator Name: A C A MANAGEMENT SERVICES
Owner/Operator Address: 728 BLACK HORSE PIKE TURNERSVILLE NJ US 08012
Owner/Operator Phone: 6092276111
Owner/Operator Type: P
Date Became Current:
Date Ended Current:

Owner/Operator Indicator: CP
Owner/Operator Name: A C A MANAGEMENT SERVICES
Owner/Operator Address: 728 BLACK HORSE PIKE TURNERSVILLE NJ US 08012
Owner/Operator Phone: 6092276111
Owner/Operator Type: P
Date Became Current:
Date Ended Current:

Owner/Operator Indicator: CO
Owner/Operator Name: A C A MANAGEMENT SERVICES
Owner/Operator Address: 728 BLACK HORSE PIKE TURNERSVILLE NJ 08012
Owner/Operator Phone: 6092276111
Owner/Operator Type: P
Date Became Current:
Date Ended Current:

NAICS Information

Handler Information

Date Received: 19990708
Facility Name: A C A AMOCO #594
Date Received: 20060101
Facility Name: A C A AMOCO #594
Date Received: 20070101

Map Key	Number of Records	Direction/ Distance mi	Elevation ft	Site	DB
Facility Name:		A C A AMOCO #594			
Date Received:		19920107			
Facility Name:		A C A AMOCO #594			
Classification:		Small Quantity Generator			

Hazardous Waste Information

Waste Code:	D000
Waste:	DESCRIPTION
Waste Code:	D002
Waste:	CORROSIVE WASTE
Waste Code:	D001
Waste:	IGNITABLE WASTE
Waste Code:	D018
Waste:	BENZENE

Violation/Evaluation Information

66	3 of 4	SE/0.19	31.83	GRAND CONCOURSE PETROLEUM, LLC 350 GRAND CONCOURSE BRONX NY 10451	UST
--------------------	--------	---------	-------	--	------------

Site ID:	22095	Expiry:	2018-10-23
Site Status:	Active	County:	Bronx
Program NO:	2-600110	Utm X:	590393.86763
Program Type:	Petroleum Bulk Storage Program	Utm Y:	4518844.07396
Site Type:	Retail Gasoline Sales		

Tank Information

Tank ID:	41289
Tank NO:	001
Tank Model:	
Pipe Model:	
Tank Location:	Underground
Tank Status:	Closed - Removed
Install Date:	01-DEC-90
Capacity(g):	4000
Tank Type:	Steel/Carbon Steel/Iron
Test Method:	NN
Date Tested:	
Next Test:	
Close Date:	01-DEC-01
Register:	1
Modified By:	TRANSLAT
Last Modified:	04-MAR-04
Material Code:	0009
Material Name:	gasoline
Percent:	100
Equipment:	G04
Code Name:	Double-Walled (Underground)
Type:	Tank Secondary Containment
Equipment:	A00

<i>Map Key</i>	<i>Number of Records</i>	<i>Direction/ Distance mi</i>	<i>Elevation ft</i>	<i>Site</i>	<i>DB</i>
Code Name:			None		
Type:			Tank Internal Protection		
Equipment:			C00		
Code Name:			No Piping		
Type:			Pipe Location		
Equipment:			F00		
Code Name:			None		
Type:			Pipe External Protection		
Equipment:			I04		
Code Name:			Product Level Gauge (A/G)		
Type:			Overfill		
Equipment:			D01		
Code Name:			Steel/Carbon Steel/Iron		
Type:			Pipe Type		
Equipment:			J01		
Code Name:			Pressurized Dispenser		
Type:			Dispenser		
Equipment:			B02		
Code Name:			Original Sacrificial Anode		
Type:			Tank External Protection		
Equipment:			H04		
Code Name:			Groundwater Well		
Type:			Tank Leak Detection		

Tank Information

Tank ID: 41290
Tank NO: 002
Tank Model:
Pipe Model:
Tank Location: Underground
Tank Status: Closed - Removed
Install Date: 01-DEC-90
Capacity(g): 4000
Tank Type: Steel/Carbon Steel/Iron
Test Method: 19
Date Tested: 07-FEB-01
Next Test:
Close Date: 01-DEC-01
Register: 1
Modified By: TRANSLAT
Last Modified: 04-MAR-04

Material Code: 0009
Material Name: gasoline
Percent: 100

Equipment: G04
Code Name: Double-Walled (Underground)
Type: Tank Secondary Containment
Equipment: C00
Code Name: No Piping
Type: Pipe Location
Equipment: F00
Code Name: None
Type: Pipe External Protection
Equipment: I04
Code Name: Product Level Gauge (A/G)
Type: Overfill
Equipment: A00

<i>Map Key</i>	<i>Number of Records</i>	<i>Direction/ Distance mi</i>	<i>Elevation ft</i>	<i>Site</i>	<i>DB</i>
Code Name:			None		
Type:			Tank Internal Protection		
Equipment:			D01		
Code Name:			Steel/Carbon Steel/Iron		
Type:			Pipe Type		
Equipment:			J01		
Code Name:			Pressurized Dispenser		
Type:			Dispenser		
Equipment:			B02		
Code Name:			Original Sacrificial Anode		
Type:			Tank External Protection		
Equipment:			H04		
Code Name:			Groundwater Well		
Type:			Tank Leak Detection		

Tank Information

Tank ID:	41291
Tank NO:	003
Tank Model:	
Pipe Model:	
Tank Location:	Underground
Tank Status:	Closed - Removed
Install Date:	01-DEC-90
Capacity(g):	4000
Tank Type:	Steel/Carbon Steel/Iron
Test Method:	19
Date Tested:	07-FEB-01
Next Test:	
Close Date:	01-DEC-01
Register:	1
Modified By:	TRANSLAT
Last Modified:	04-MAR-04
Material Code:	0009
Material Name:	gasoline
Percent:	100
Equipment:	C00
Code Name:	No Piping
Type:	Pipe Location
Equipment:	F00
Code Name:	None
Type:	Pipe External Protection
Equipment:	I04
Code Name:	Product Level Gauge (A/G)
Type:	Overfill
Equipment:	G04
Code Name:	Double-Walled (Underground)
Type:	Tank Secondary Containment
Equipment:	B02
Code Name:	Original Sacrificial Anode
Type:	Tank External Protection
Equipment:	H04
Code Name:	Groundwater Well
Type:	Tank Leak Detection
Equipment:	A00
Code Name:	None
Type:	Tank Internal Protection
Equipment:	D01

<i>Map Key</i>	<i>Number of Records</i>	<i>Direction/ Distance mi</i>	<i>Elevation ft</i>	<i>Site</i>	<i>DB</i>
----------------	--------------------------	-------------------------------	---------------------	-------------	-----------

<i>Code Name:</i>			Steel/Carbon Steel/Iron		
<i>Type:</i>			Pipe Type		
<i>Equipment:</i>			J01		
<i>Code Name:</i>			Pressurized Dispenser		
<i>Type:</i>			Dispenser		

Tank Information

<i>Tank ID:</i>			41292		
<i>Tank NO:</i>			004		
<i>Tank Model:</i>					
<i>Pipe Model:</i>					
<i>Tank Location:</i>			Underground		
<i>Tank Status:</i>			Closed - Removed		
<i>Install Date:</i>			01-DEC-90		
<i>Capacity(g):</i>			4000		
<i>Tank Type:</i>			Steel/Carbon Steel/Iron		
<i>Test Method:</i>			19		
<i>Date Tested:</i>			07-FEB-01		
<i>Next Test:</i>					
<i>Close Date:</i>			01-DEC-01		
<i>Register:</i>			1		
<i>Modified By:</i>			TRANSLAT		
<i>Last Modified:</i>			04-MAR-04		

<i>Material Code:</i>			0009		
<i>Material Name:</i>			gasoline		
<i>Percent:</i>			100		

<i>Equipment:</i>			G04		
<i>Code Name:</i>			Double-Walled (Underground)		
<i>Type:</i>			Tank Secondary Containment		
<i>Equipment:</i>			A00		
<i>Code Name:</i>			None		
<i>Type:</i>			Tank Internal Protection		
<i>Equipment:</i>			D01		
<i>Code Name:</i>			Steel/Carbon Steel/Iron		
<i>Type:</i>			Pipe Type		
<i>Equipment:</i>			J01		
<i>Code Name:</i>			Pressurized Dispenser		
<i>Type:</i>			Dispenser		
<i>Equipment:</i>			C00		
<i>Code Name:</i>			No Piping		
<i>Type:</i>			Pipe Location		
<i>Equipment:</i>			F00		
<i>Code Name:</i>			None		
<i>Type:</i>			Pipe External Protection		
<i>Equipment:</i>			I04		
<i>Code Name:</i>			Product Level Gauge (A/G)		
<i>Type:</i>			Overfill		
<i>Equipment:</i>			B02		
<i>Code Name:</i>			Original Sacrificial Anode		
<i>Type:</i>			Tank External Protection		
<i>Equipment:</i>			H04		
<i>Code Name:</i>			Groundwater Well		
<i>Type:</i>			Tank Leak Detection		

Tank Information

<i>Tank ID:</i>			41293		
-----------------	--	--	-------	--	--

<i>Map Key</i>	<i>Number of Records</i>	<i>Direction/ Distance mi</i>	<i>Elevation ft</i>	<i>Site</i>	<i>DB</i>
Tank NO:			005		
Tank Model:					
Pipe Model:					
Tank Location:			Underground		
Tank Status:			Closed - Removed		
Install Date:			01-DEC-90		
Capacity(g):			4000		
Tank Type:			Steel/Carbon Steel/Iron		
Test Method:			19		
Date Tested:			07-FEB-01		
Next Test:					
Close Date:			01-DEC-01		
Register:			1		
Modified By:			TRANSLAT		
Last Modified:			04-MAR-04		
Material Code:			0009		
Material Name:			gasoline		
Percent:			100		
Equipment:			C00		
Code Name:			No Piping		
Type:			Pipe Location		
Equipment:			F00		
Code Name:			None		
Type:			Pipe External Protection		
Equipment:			I04		
Code Name:			Product Level Gauge (A/G)		
Type:			Overfill		
Equipment:			A00		
Code Name:			None		
Type:			Tank Internal Protection		
Equipment:			D01		
Code Name:			Steel/Carbon Steel/Iron		
Type:			Pipe Type		
Equipment:			J01		
Code Name:			Pressurized Dispenser		
Type:			Dispenser		
Equipment:			B02		
Code Name:			Original Sacrificial Anode		
Type:			Tank External Protection		
Equipment:			H04		
Code Name:			Groundwater Well		
Type:			Tank Leak Detection		
Equipment:			G04		
Code Name:			Double-Walled (Underground)		
Type:			Tank Secondary Containment		

Tank Information

Tank ID:	62366
Tank NO:	1
Tank Model:	104
Pipe Model:	
Tank Location:	Underground
Tank Status:	In Service
Install Date:	01-DEC-01
Capacity(g):	12000
Tank Type:	Fiberglass Reinforced Plastic (FRP)
Test Method:	14

<i>Map Key</i>	<i>Number of Records</i>	<i>Direction/ Distance mi</i>	<i>Elevation ft</i>	<i>Site</i>	<i>DB</i>
Date Tested:		08-JUL-05			
Next Test:					
Close Date:					
Register:		1			
Modified By:		MSBAPTIS			
Last Modified:		17-SEP-13			
Material Code:		2712			
Material Name:		gasoline/ethanol			
Percent:		10			
Equipment:		D11			
Code Name:		Flexible Piping			
Type:		Pipe Type			
Equipment:		J01			
Code Name:		Pressurized Dispenser			
Type:		Dispenser			
Equipment:		G04			
Code Name:		Double-Walled (Underground)			
Type:		Tank Secondary Containment			
Equipment:		I03			
Code Name:		Automatic Shut-Off			
Type:		Overfill			
Equipment:		L07			
Code Name:		Pressurized Piping Leak Detector			
Type:		Piping Leak Detection			
Equipment:		A03			
Code Name:		Fiberglass Liner (FRP)			
Type:		Tank Internal Protection			
Equipment:		C02			
Code Name:		Underground/On-ground			
Type:		Pipe Location			
Equipment:		F00			
Code Name:		None			
Type:		Pipe External Protection			
Equipment:		H01			
Code Name:		Interstitial - Electronic Monitoring			
Type:		Tank Leak Detection			
Equipment:		I02			
Code Name:		High Level Alarm			
Type:		Overfill			
Equipment:		K01			
Code Name:		Catch Basin			
Type:		Spill Prevention			
Equipment:		B04			
Code Name:		Fiberglass			
Type:		Tank External Protection			
Equipment:		E04			
Code Name:		Double-Walled (Underground)			
Type:		Piping Secondary Containment			
Equipment:		H05			
Code Name:		In-Tank System (ATG)			
Type:		Tank Leak Detection			
Equipment:		L02			
Code Name:		Interstitial - Manual Monitoring			
Type:		Piping Leak Detection			

Tank Information

Tank ID: 62367

<i>Map Key</i>	<i>Number of Records</i>	<i>Direction/ Distance mi</i>	<i>Elevation ft</i>	<i>Site</i>	<i>DB</i>
Tank NO:		2			
Tank Model:		104			
Pipe Model:					
Tank Location:		Underground			
Tank Status:		In Service			
Install Date:		01-DEC-01			
Capacity(g):		12000			
Tank Type:		Fiberglass Reinforced Plastic (FRP)			
Test Method:		14			
Date Tested:		08-JUL-05			
Next Test:					
Close Date:					
Register:		1			
Modified By:		MSBAPTIS			
Last Modified:		17-SEP-13			
Material Code:		2712			
Material Name:		gasoline/ethanol			
Percent:		10			
Equipment:		D11			
Code Name:		Flexible Piping			
Type:		Pipe Type			
Equipment:		J01			
Code Name:		Pressurized Dispenser			
Type:		Dispenser			
Equipment:		A03			
Code Name:		Fiberglass Liner (FRP)			
Type:		Tank Internal Protection			
Equipment:		C02			
Code Name:		Underground/On-ground			
Type:		Pipe Location			
Equipment:		F00			
Code Name:		None			
Type:		Pipe External Protection			
Equipment:		H01			
Code Name:		Interstitial - Electronic Monitoring			
Type:		Tank Leak Detection			
Equipment:		I02			
Code Name:		High Level Alarm			
Type:		Overfill			
Equipment:		K01			
Code Name:		Catch Basin			
Type:		Spill Prevention			
Equipment:		G04			
Code Name:		Double-Walled (Underground)			
Type:		Tank Secondary Containment			
Equipment:		I03			
Code Name:		Automatic Shut-Off			
Type:		Overfill			
Equipment:		L07			
Code Name:		Pressurized Piping Leak Detector			
Type:		Piping Leak Detection			
Equipment:		B04			
Code Name:		Fiberglass			
Type:		Tank External Protection			
Equipment:		E04			
Code Name:		Double-Walled (Underground)			
Type:		Piping Secondary Containment			
Equipment:		H05			

<i>Map Key</i>	<i>Number of Records</i>	<i>Direction/ Distance mi</i>	<i>Elevation ft</i>	<i>Site</i>	<i>DB</i>
Code Name:				In-Tank System (ATG)	
Type:				Tank Leak Detection	
Equipment:				L02	
Code Name:				Interstitial - Manual Monitoring	
Type:				Piping Leak Detection	
Tank Information					
Tank ID:				62368	
Tank NO:				3	
Tank Model:				104	
Pipe Model:					
Tank Location:				Underground	
Tank Status:				In Service	
Install Date:				01-DEC-01	
Capacity(g):				12000	
Tank Type:				Fiberglass Reinforced Plastic (FRP)	
Test Method:				14	
Date Tested:				08-JUL-05	
Next Test:					
Close Date:					
Register:				1	
Modified By:				MSBAPTIS	
Last Modified:				17-SEP-13	
Material Code:				2712	
Material Name:				gasoline/ethanol	
Percent:				10	
Equipment:				A03	
Code Name:				Fiberglass Liner (FRP)	
Type:				Tank Internal Protection	
Equipment:				C02	
Code Name:				Underground/On-ground	
Type:				Pipe Location	
Equipment:				F00	
Code Name:				None	
Type:				Pipe External Protection	
Equipment:				H01	
Code Name:				Interstitial - Electronic Monitoring	
Type:				Tank Leak Detection	
Equipment:				I02	
Code Name:				High Level Alarm	
Type:				Overfill	
Equipment:				K01	
Code Name:				Catch Basin	
Type:				Spill Prevention	
Equipment:				G04	
Code Name:				Double-Walled (Underground)	
Type:				Tank Secondary Containment	
Equipment:				I03	
Code Name:				Automatic Shut-Off	
Type:				Overfill	
Equipment:				L07	
Code Name:				Pressurized Piping Leak Detector	
Type:				Piping Leak Detection	
Equipment:				B04	
Code Name:				Fiberglass	
Type:				Tank External Protection	
Equipment:				E04	

Map Key	Number of Records	Direction/ Distance mi	Elevation ft	Site	DB
Code Name:				Double-Walled (Underground)	
Type:				Piping Secondary Containment	
Equipment:				H05	
Code Name:				In-Tank System (ATG)	
Type:				Tank Leak Detection	
Equipment:				L02	
Code Name:				Interstitial - Manual Monitoring	
Type:				Piping Leak Detection	
Equipment:				D11	
Code Name:				Flexible Piping	
Type:				Pipe Type	
Equipment:				J01	
Code Name:				Pressurized Dispenser	
Type:				Dispenser	

Affiliation Information

Affiliation Type: 07
Affiliation Name: Mail Contact
Company: ATLANTIS MANAGEMENT GROUP II, LLC
Contact Type: MEMBER
Contact Name: JIMMY KOCHISARI
Address: 555 S. COLUMBUS AVE., SUITE 201
Address2:
City: MOUNT VERNON
State: NY
Zip Code: 10550
Country Code: 001
Phone: (914) 699-9500
Phone Ext:
Email: JIMMYATLANTISMGMT.COM
Fax:
Modified By: MSBAPTIS
Last Modified: 17-SEP-13

Affiliation Information

Affiliation Type: 04
Affiliation Name: On-Site Operator
Company: GRAND CONCOURSE PETROLEUM, LLC
Contact Type:
Contact Name: STATION MANAGER
Address:
Address2:
City:
State: NN
Zip Code:
Country Code: 001
Phone: (718) 401-0830
Phone Ext:
Email:
Fax:
Modified By: dxliving
Last Modified: 05-JAN-09

Affiliation Information

Affiliation Type: 11
Affiliation Name: Emergency Contact
Company: ATLANTIS MANAGEMENT GROUP II, LLC

Map Key	Number of Records	Direction/ Distance mi	Elevation ft	Site	DB
---------	-------------------	---------------------------	-----------------	------	----

Contact Type:

Contact Name: JIMMY KOCHISARI
Address:
Address2:
City:
State: NN
Zip Code:
Country Code: 999
Phone: (914) 699-9500
Phone Ext:
Email:
Fax:
Modified By: MSBAPTIS
Last Modified: 17-SEP-13

Affiliation Information

Affiliation Type: 01
Affiliation Name: Facility Owner
Company: ATLANTIS MANAGEMENT GROUP II, LLC
Contact Type: MEMBER
Contact Name: JIMMY KOCHISARI
Address: 555 S. COLUMBUS AVE., SUITE 201
Address2:
City: MOUNT VERNON
State: NY
Zip Code: 10550
Country Code: 001
Phone: (914) 699-9500
Phone Ext:
Email: JIMMYATLANTISMGMT.COM
Fax:
Modified By: MSBAPTIS
Last Modified: 17-SEP-13

[66](#)

4 of 4

SE/0.19

31.83

MERIT GRAND CONCOURSE
370 GRAND CONCOURSE
BRONX NY 10451

UST

Site ID: 13736
Site Status: Unregulated/Closed
Program NO: 2-297437
Program Type: Petroleum Bulk Storage Program
Site Type: Retail Gasoline Sales

Expiry: 2002-11-16
County: Bronx
Utm X: 590362.9004
Utm Y: 4518733.27522

Tank Information

Tank ID: 30650
Tank NO: 1
Tank Model:
Pipe Model:
Tank Location: Underground
Tank Status: Closed - Removed
Install Date: 01-NOV-77
Capacity(g): 4000
Tank Type: Steel/Carbon Steel/Iron
Test Method: 20
Date Tested: 01-JUL-97
Next Test:

<i>Map Key</i>	<i>Number of Records</i>	<i>Direction/ Distance mi</i>	<i>Elevation ft</i>	<i>Site</i>	<i>DB</i>
Close Date:		01-NOV-98			
Register:		1			
Modified By:		TRANSLAT			
Last Modified:		04-MAR-04			
Material Code:		0009			
Material Name:		gasoline			
Percent:		100			
Equipment:		B00			
Code Name:		None			
Type:		Tank External Protection			
Equipment:		I01			
Code Name:		Float Vent Valve			
Type:		Overfill			
Equipment:		C02			
Code Name:		Underground/On-ground			
Type:		Pipe Location			
Equipment:		F00			
Code Name:		None			
Type:		Pipe External Protection			
Equipment:		A00			
Code Name:		None			
Type:		Tank Internal Protection			
Equipment:		D02			
Code Name:		Galvanized Steel			
Type:		Pipe Type			
Equipment:		G00			
Code Name:		None			
Type:		Tank Secondary Containment			
Equipment:		H99			
Code Name:		Other			
Type:		Tank Leak Detection			
Equipment:		J02			
Code Name:		Suction Dispenser			
Type:		Dispenser			
Tank Information					
Tank ID:		30651			
Tank NO:		2			
Tank Model:					
Pipe Model:					
Tank Location:		Underground			
Tank Status:		Closed - Removed			
Install Date:		01-NOV-77			
Capacity(g):		4000			
Tank Type:		Steel/Carbon Steel/Iron			
Test Method:		20			
Date Tested:		01-JUL-97			
Next Test:					
Close Date:		01-NOV-98			
Register:		1			
Modified By:		TRANSLAT			
Last Modified:		04-MAR-04			
Material Code:		0009			
Material Name:		gasoline			
Percent:		100			

<i>Map Key</i>	<i>Number of Records</i>	<i>Direction/ Distance mi</i>	<i>Elevation ft</i>	<i>Site</i>	<i>DB</i>
<i>Equipment:</i>			B00		
<i>Code Name:</i>			None		
<i>Type:</i>			Tank External Protection		
<i>Equipment:</i>			I01		
<i>Code Name:</i>			Float Vent Valve		
<i>Type:</i>			Overfill		
<i>Equipment:</i>			C02		
<i>Code Name:</i>			Underground/On-ground		
<i>Type:</i>			Pipe Location		
<i>Equipment:</i>			F00		
<i>Code Name:</i>			None		
<i>Type:</i>			Pipe External Protection		
<i>Equipment:</i>			A00		
<i>Code Name:</i>			None		
<i>Type:</i>			Tank Internal Protection		
<i>Equipment:</i>			D02		
<i>Code Name:</i>			Galvanized Steel		
<i>Type:</i>			Pipe Type		
<i>Equipment:</i>			G00		
<i>Code Name:</i>			None		
<i>Type:</i>			Tank Secondary Containment		
<i>Equipment:</i>			H99		
<i>Code Name:</i>			Other		
<i>Type:</i>			Tank Leak Detection		
<i>Equipment:</i>			J02		
<i>Code Name:</i>			Suction Dispenser		
<i>Type:</i>			Dispenser		
Tank Information					
<i>Tank ID:</i>			30652		
<i>Tank NO:</i>			3		
<i>Tank Model:</i>					
<i>Pipe Model:</i>					
<i>Tank Location:</i>			Underground		
<i>Tank Status:</i>			Closed - Removed		
<i>Install Date:</i>			01-NOV-77		
<i>Capacity(g):</i>			4000		
<i>Tank Type:</i>			Steel/Carbon Steel/Iron		
<i>Test Method:</i>			20		
<i>Date Tested:</i>			01-JUL-97		
<i>Next Test:</i>					
<i>Close Date:</i>			01-NOV-98		
<i>Register:</i>			1		
<i>Modified By:</i>			TRANSLAT		
<i>Last Modified:</i>			04-MAR-04		
<i>Material Code:</i>			0009		
<i>Material Name:</i>			gasoline		
<i>Percent:</i>			100		
<i>Equipment:</i>			C02		
<i>Code Name:</i>			Underground/On-ground		
<i>Type:</i>			Pipe Location		
<i>Equipment:</i>			F00		
<i>Code Name:</i>			None		
<i>Type:</i>			Pipe External Protection		
<i>Equipment:</i>			B00		
<i>Code Name:</i>			None		
<i>Type:</i>			Tank External Protection		

<i>Map Key</i>	<i>Number of Records</i>	<i>Direction/ Distance mi</i>	<i>Elevation ft</i>	<i>Site</i>	<i>DB</i>
Equipment:			I01		
Code Name:			Float Vent Valve		
Type:			Overfill		
Equipment:			A00		
Code Name:			None		
Type:			Tank Internal Protection		
Equipment:			D02		
Code Name:			Galvanized Steel		
Type:			Pipe Type		
Equipment:			G00		
Code Name:			None		
Type:			Tank Secondary Containment		
Equipment:			H99		
Code Name:			Other		
Type:			Tank Leak Detection		
Equipment:			J02		
Code Name:			Suction Dispenser		
Type:			Dispenser		
Tank Information					
Tank ID:			30653		
Tank NO:			4		
Tank Model:					
Pipe Model:					
Tank Location:			Underground		
Tank Status:			Closed - Removed		
Install Date:			01-NOV-77		
Capacity(g):			4000		
Tank Type:			Steel/Carbon Steel/Iron		
Test Method:			20		
Date Tested:			01-JUL-97		
Next Test:					
Close Date:			01-NOV-98		
Register:			1		
Modified By:			TRANSLAT		
Last Modified:			04-MAR-04		
Material Code:			0009		
Material Name:			gasoline		
Percent:			100		
Equipment:			A00		
Code Name:			None		
Type:			Tank Internal Protection		
Equipment:			D02		
Code Name:			Galvanized Steel		
Type:			Pipe Type		
Equipment:			G00		
Code Name:			None		
Type:			Tank Secondary Containment		
Equipment:			H99		
Code Name:			Other		
Type:			Tank Leak Detection		
Equipment:			J02		
Code Name:			Suction Dispenser		
Type:			Dispenser		
Equipment:			C02		
Code Name:			Underground/On-ground		
Type:			Pipe Location		

<i>Map Key</i>	<i>Number of Records</i>	<i>Direction/ Distance mi</i>	<i>Elevation ft</i>	<i>Site</i>	<i>DB</i>
Equipment:			F00		
Code Name:			None		
Type:			Pipe External Protection		
Equipment:			B00		
Code Name:			None		
Type:			Tank External Protection		
Equipment:			I01		
Code Name:			Float Vent Valve		
Type:			Overfill		

Tank Information

Tank ID:	30654
Tank NO:	5
Tank Model:	
Pipe Model:	
Tank Location:	Underground
Tank Status:	Closed - Removed
Install Date:	01-NOV-77
Capacity(g):	4000
Tank Type:	Steel/Carbon Steel/Iron
Test Method:	20
Date Tested:	01-JUL-97
Next Test:	
Close Date:	01-NOV-98
Register:	1
Modified By:	TRANSLAT
Last Modified:	04-MAR-04

Material Code:	0009
Material Name:	gasoline
Percent:	100

Equipment:	C02
Code Name:	Underground/On-ground
Type:	Pipe Location
Equipment:	F00
Code Name:	None
Type:	Pipe External Protection
Equipment:	B00
Code Name:	None
Type:	Tank External Protection
Equipment:	I01
Code Name:	Float Vent Valve
Type:	Overfill
Equipment:	A00
Code Name:	None
Type:	Tank Internal Protection
Equipment:	D02
Code Name:	Galvanized Steel
Type:	Pipe Type
Equipment:	G00
Code Name:	None
Type:	Tank Secondary Containment
Equipment:	H99
Code Name:	Other
Type:	Tank Leak Detection
Equipment:	J02
Code Name:	Suction Dispenser
Type:	Dispenser

<i>Map Key</i>	<i>Number of Records</i>	<i>Direction/ Distance mi</i>	<i>Elevation ft</i>	<i>Site</i>	<i>DB</i>
----------------	--------------------------	-----------------------------------	-------------------------	-------------	-----------

Tank Information

Tank ID: 30655
Tank NO: 6
Tank Model:
Pipe Model:
Tank Location: Underground
Tank Status: Closed - Removed
Install Date: 01-NOV-77
Capacity(g): 550
Tank Type: Steel/Carbon Steel/Iron
Test Method: 20
Date Tested: 01-JUL-97
Next Test:
Close Date: 01-NOV-98
Register: 1
Modified By: TRANSLAT
Last Modified: 04-MAR-04

Material Code: 9999
Material Name: other
Percent: 100

Equipment: C00
Code Name: No Piping
Type: Pipe Location
Equipment: F00
Code Name: None
Type: Pipe External Protection
Equipment: B00
Code Name: None
Type: Tank External Protection
Equipment: I01
Code Name: Float Vent Valve
Type: Overfill
Equipment: A00
Code Name: None
Type: Tank Internal Protection
Equipment: D00
Code Name: No Piping
Type: Pipe Type
Equipment: G00
Code Name: None
Type: Tank Secondary Containment
Equipment: H99
Code Name: Other
Type: Tank Leak Detection

Affiliation Information

Affiliation Type: 01
Affiliation Name: Facility Owner
Company: MERIT OIL OF NEW YORK INC
Contact Type:
Contact Name:
Address: 551 W LANCASTER AVE
Address2:
City: HAVERFORD
State: PA

Map Key	Number of Records	Direction/ Distance mi	Elevation ft	Site	DB
Zip Code:			19041		
Country Code:			001		
Phone:			(610) 527-7900		
Phone Ext:					
Email:					
Fax:					
Modified By:			TRANSLAT		
Last Modified:			04-MAR-04		

Affiliation Information

Affiliation Type:	07
Affiliation Name:	Mail Contact
Company:	MERIT OIL OF NEW YORK INC.
Contact Type:	
Contact Name:	ENGINEERING DEPARTMENT
Address:	551 W LANCASTER AVE
Address2:	
City:	HAVERFORD
State:	PA
Zip Code:	19041
Country Code:	001
Phone:	(610) 527-7900
Phone Ext:	
Email:	
Fax:	
Modified By:	TRANSLAT
Last Modified:	04-MAR-04

Affiliation Information

Affiliation Type:	04
Affiliation Name:	On-Site Operator
Company:	MERIT GRAND CONCOURSE
Contact Type:	
Contact Name:	MERIT OIL OF NEW YORK, INC
Address:	
Address2:	
City:	
State:	NN
Zip Code:	
Country Code:	001
Phone:	(212) 590-7363
Phone Ext:	
Email:	
Fax:	
Modified By:	TRANSLAT
Last Modified:	04-MAR-04

Affiliation Information

Affiliation Type:	11
Affiliation Name:	Emergency Contact
Company:	MERIT OIL OF NEW YORK INC
Contact Type:	
Contact Name:	G STEININGER-DIVISION MANAGER
Address:	
Address2:	
City:	
State:	NN

<i>Map Key</i>	<i>Number of Records</i>	<i>Direction/ Distance mi</i>	<i>Elevation ft</i>	<i>Site</i>	<i>DB</i>
Zip Code:					
Country Code:		001			
Phone:		(516) 731-4100			
Phone Ext:					
Email:					
Fax:					
Modified By:		TRANSLAT			
Last Modified:		04-MAR-04			

67	1 of 3	SSE/0.19	30.48	295 Locust Avenue Locust Ave, E. 139th, E. 140th and E. 141st Sts. Bronx NY 10454	BROWNFIELDS
--------------------	--------	----------	-------	--	--------------------

Site Code:	440031	Region:	2
Site Class:	A	Town:	New York City
Program:	BCP	Record Added:	9/20/2010
HW Code:	C203053	Record Update:	10/27/2014
SWIS:	0301	Updated By:	JXCANDIL
Acres:	1.830	Latitude:	40.803333333
County:	Bronx	Longitude:	-73.906944444

Site Class Desc: Active

Assess DOH: Direct contact with contaminants in the soil is unlikely because the site is covered with buildings and pavement. Contaminated groundwater at the site is not used for drinking or other purposes and the site is served by a public water supply that obtains that water from a different source not affected by this contamination. Volatile organic compounds may move into the soil vapor (air spaces within the soil), which in turn may move into overlying buildings and affect the indoor air quality. This process, which is similar to the movement of radon gas from the subsurface into the indoor air or buildings, is referred to as soil vapor intrusion. A sub-slab depressurization system (systems that ventilate/remove the air beneath the building) was installed in the on-site building to prevent indoor air quality from being affected by the contamination in soil vapor beneath the building. Soil vapor intrusion is not a concern for off-site structures.

--- Details ---

Waste Code:	
Waste Name:	BENZENE
Waste Quantity:	UNKNOWN
+	
Waste Code:	
Waste Name:	DICHLOROETHYLENE
Waste Quantity:	UNKNOWN
+	
Waste Code:	
Waste Name:	TRICHLOROETHENE (TCE)
Waste Quantity:	UNKNOWN
+	
Waste Code:	
Waste Name:	TOLUENE
Waste Quantity:	UNKNOWN
+	
Waste Code:	
Waste Name:	TETRACHLOROETHYLENE (PCE)
Waste Quantity:	UNKNOWN
+	
Waste Code:	
Waste Name:	XYLENE (MIXED)
Waste Quantity:	UNKNOWN
+	
Waste Code:	

Map Key	Number of Records	Direction/ Distance mi	Elevation ft	Site	DB
Waste Name:			COAL TAR		
Waste Quantity:			UNKNOWN		
+					
Waste Code:					
Waste Name:			ETHYLBENZENE		
Waste Quantity:			UNKNOWN		
+					
Waste Code:					
Waste Name:			VINYL CHLORIDE		
Waste Quantity:			UNKNOWN		
+					
Waste Code:					
Waste Name:			1,1 Dichloroethene		
Waste Quantity:			UNKNOWN		

[67](#) 2 of 3 SSE/0.19 30.48 295 Locust Avenue NY ENG
 Locust Ave, E. 139th, E. 140th and E.
 141st Sts.
 Bronx NY 10454

Site Code:	440031	Region:	2
HW Code:	C203053	Town:	New York City
Control Type:	ENG	Latitude:	40.803333333
County:	Bronx	Longitude:	-73.906944444

--- Details ---

Control Code:	15	Record Added:	6/24/2015
Control Type:	ENG	Record Updated:	6/24/2015
Control Name:	Cover System	Updated By:	RJWHITCH
+			
Control Code:	13	Record Added:	6/24/2015
Control Type:	ENG	Record Updated:	6/24/2015
Control Name:	Vapor Mitigation	Updated By:	RJWHITCH

[67](#) 3 of 3 SSE/0.19 30.48 295 Locust Avenue NY INST
 Locust Ave, E. 139th, E. 140th and E.
 141st Sts.
 Bronx NY 10454

Site Code:	440031	Region:	2
HW Code:	C203053	Town:	New York City
Control Type:	INST	Latitude:	40.803333333
County:	Bronx	Longitude:	-73.906944444

--- Details ---

Control Code:	J	Record Added:	6/24/2015
Control Type:	INST	Record Updated:	6/24/2015
Control Name:	Environmental Easement	Updated By:	RJWHITCH
+			
Control Code:	33	Record Added:	6/24/2015
Control Type:	INST	Record Updated:	6/24/2015
Control Name:	O&M Plan	Updated By:	RJWHITCH
+			
Control Code:	34	Record Added:	6/24/2015
Control Type:	INST	Record Updated:	6/24/2015

Map Key	Number of Records	Direction/ Distance mi	Elevation ft	Site	DB
Control Name:	IC/EC Plan			Updated By:	RJWHITCH
+					
Control Code:	31			Record Added:	6/24/2015
Control Type:	INST			Record Updated:	6/24/2015
Control Name:	Monitoring Plan			Updated By:	RJWHITCH
+					
Control Code:	32			Record Added:	6/24/2015
Control Type:	INST			Record Updated:	6/24/2015
Control Name:	Site Management Plan			Updated By:	RJWHITCH
+					
Control Code:	25			Record Added:	6/24/2015
Control Type:	INST			Record Updated:	6/24/2015
Control Name:	Landuse Restriction			Updated By:	RJWHITCH
+					
Control Code:	14			Record Added:	6/24/2015
Control Type:	INST			Record Updated:	6/24/2015
Control Name:	Soil Management Plan			Updated By:	RJWHITCH
+					
Control Code:	08			Record Added:	6/24/2015
Control Type:	INST			Record Updated:	6/24/2015
Control Name:	Ground Water Use Restriction			Updated By:	RJWHITCH

[68](#) 1 of 1 S/0.19 27.73 **BEN-GOMO REALTY, INC.** **AST**
301 WALTON AVENUE
BRONX NY 10454

Site ID:	25665	Expiry:	2018-11-24
Site Status:	Active	County:	Bronx
Site Type:	Manufacturing (Other than Chemical)/Processing	UTM X:	590289.36675
Program NO:	2-603762	UTM Y:	4518761.94561
Program Type:	Petroleum Bulk Storage Program		

Tank Information

Tank ID:	55512
Tank NO:	001
Tank Model:	
Pipe Model:	
Tank Location:	Aboveground on saddles, legs, stilts, rack or cradle
Tank Status:	In Service
Install Date:	01-JAN-75
Capacity(g):	3500
Tank Type:	Steel/Carbon Steel/Iron
Test Method:	03
Date Tested:	01-NOV-98
Next Test:	
Close Date:	
Register:	1
Modified By:	MSBAPTIS
Last Modified:	15-OCT-13
Material Code:	0001
Material Name:	#2 fuel oil (on-site consumption)
Percent:	100

<i>Map Key</i>	<i>Number of Records</i>	<i>Direction/ Distance mi</i>	<i>Elevation ft</i>	<i>Site</i>	<i>DB</i>
Equipment:			B01		
Code Name:			Painted/Asphalt Coating		
Type:			Tank External Protection		
Equipment:			F00		
Code Name:			None		
Type:			Pipe External Protection		
Equipment:			G03		
Code Name:			Vault (w/o access)		
Type:			Tank Secondary Containment		
Equipment:			I04		
Code Name:			Product Level Gauge (A/G)		
Type:			Overfill		
Equipment:			C03		
Code Name:			Aboveground/Underground Combination		
Type:			Pipe Location		
Equipment:			E00		
Code Name:			None		
Type:			Piping Secondary Containment		
Equipment:			H00		
Code Name:			None		
Type:			Tank Leak Detection		
Equipment:			K00		
Code Name:			None		
Type:			Spill Prevention		
Equipment:			A00		
Code Name:			None		
Type:			Tank Internal Protection		
Equipment:			D01		
Code Name:			Steel/Carbon Steel/Iron		
Type:			Pipe Type		
Equipment:			I05		
Code Name:			Vent Whistle		
Type:			Overfill		
Equipment:			J02		
Code Name:			Suction Dispenser		
Type:			Dispenser		
Equipment:			L09		
Code Name:			Exempt Suction Piping		
Type:			Piping Leak Detection		

Affiliation Information

Affiliation Type: 01
Affiliation Name: Facility Owner
Company: BENNY GOMOLINSKI
Contact Type: VICE PRESIDENT
Contact Name: MICHAEL GOMOLINSKI
Address: 301 WALTON AVENUE
Address2:
City: BRONX
State: NY
Zip Code: 10454
Country Code: 001
Phone: (718) 585-1590
Phone Ext:
Email:
Fax:
Modified By: dxliving
Last Modified: 15-SEP-08

<i>Map Key</i>	<i>Number of Records</i>	<i>Direction/ Distance mi</i>	<i>Elevation ft</i>	<i>Site</i>	<i>DB</i>
----------------	--------------------------	-------------------------------	---------------------	-------------	-----------

Affiliation Information

Affiliation Type: 07
Affiliation Name: Mail Contact
Company: BEN GOMO REALTY, INC.
Contact Type:
Contact Name:
Address: 301 WALTON AVENUE
Address2:
City: BRONX
State: NY
Zip Code: 10451
Country Code: 001
Phone: (551) 486-7548
Phone Ext:
Email: NANCYGOMOLINSKI@VERIZON.NET
Fax:
Modified By: MSBAPTIS
Last Modified: 15-OCT-13

Affiliation Information

Affiliation Type: 04
Affiliation Name: On-Site Operator
Company: BEN-GOMO REALTY, INC.
Contact Type:
Contact Name: BENNY GOMOLINSKI
Address:
Address2:
City:
State: NN
Zip Code:
Country Code: 001
Phone: (718) 585-1590
Phone Ext:
Email:
Fax:
Modified By: MSBAPTIS
Last Modified: 15-OCT-13

Affiliation Information

Affiliation Type: 11
Affiliation Name: Emergency Contact
Company: BENNY GOMOLINSKI
Contact Type:
Contact Name: BENNY GOMOLINSKI
Address:
Address2:
City:
State: NN
Zip Code:
Country Code: 001
Phone: (718) 585-1590
Phone Ext:
Email:
Fax:
Modified By: TRANSLAT
Last Modified: 04-MAR-04

Map Key	Number of Records	Direction/ Distance mi	Elevation ft	Site	DB
69	1 of 1	SSE/0.19	30.34	CE - E. 138th St. - Bronx Works East 138th - East 140th Sts. Bronx NY 10454	VCP

Site Code: 57092
Site Class: A
Program: VCP
HW Code: V00551
SWIS: 0301
Acres: 12.000
Region: 2

Record Added: 3/5/2002
Record Update: 6/19/2014
Updated By: JXCANDIL
County: Bronx
Town: New York City
Latitude: 40.80277224
Longitude: -73.90754649

Site Class Description: Active
Assess DOH: NYSDOH has insufficient information to fully evaluate the potential for human exposures.

--- Details ---

Waste Code:
Waste Name: COAL TAR
Waste Quantity: UNKNOWN

70	1 of 1	ENE/0.19	49.41	557 GRAND CONCOURSE 557 GRAND CONCOURSE NEW YORK NY 10451	RCRA NON GEN
--------------------	--------	----------	-------	---	-----------------

EPA Handler ID: NYU005000450
Current Site Name: 557 GRAND CONCOURSE
Generator Status Universe: No Report
Land Type:
Activity Location: NY
TSD Activity: N
Mixed Waste Generator: N
Importer Activity: N
Transporter Activity: N
Transfer Facility: N
Recycler Activity: N
Onsite Burner Exemption: N
Furnace Exemption: N
Underground Inject Activity: N
Rece Waste From Off Site: N

Used Oil Transporter:
Used Oil Transfer Facility:
Used Oil Processor:
Used Oil Refiner:
Used Oil Burner:
Used Oil Market Burner:
Used Oil Spec Marketer:
Mailing Address: 55, JERICO TNP, , JERICO, NY, 11753, US
Contact Name: JOSE PEREZ
Contact Address: 55, JERICO TNP, , JERICO, NY, 11753, US
Contact Email:
Location Street 2:

Owner/Operator Information

Owner/Operator Indicator: CO
Owner/Operator Name: BILL WOLF PETROLEUM CORP
Owner/Operator Address: 55 JERICO TNP JERICO NY US 11753
Owner/Operator Phone: 5169979300

<i>Map Key</i>	<i>Number of Records</i>	<i>Direction/ Distance mi</i>	<i>Elevation ft</i>	<i>Site</i>	<i>DB</i>
----------------	--------------------------	-------------------------------	---------------------	-------------	-----------

Owner/Operator Type: P
Date Became Current:
Date Ended Current:

Owner/Operator Indicator: CP
Owner/Operator Name: BILL WOLF PETROLEUM CORP
Owner/Operator Address: 55 JERICHO TNPJ JERICHO NY US 11753
Owner/Operator Phone: 5169979300
Owner/Operator Type: P
Date Became Current:
Date Ended Current:

Owner/Operator Indicator: CP
Owner/Operator Name: STORAGE MAINTENANCE CORP
Owner/Operator Address: 55 JERICHO TNPJ JERICHO NY US 11753
Owner/Operator Phone: 5169979300
Owner/Operator Type: P
Date Became Current:
Date Ended Current:

Owner/Operator Indicator: CO
Owner/Operator Name: BILL WOLF PETROLEUM CORP
Owner/Operator Address: 55 JERICHO TNPJ JERICHO NY 11753
Owner/Operator Phone: 5169979300
Owner/Operator Type: P
Date Became Current:
Date Ended Current:

Owner/Operator Indicator: CO
Owner/Operator Name: STORAGE MAINTENANCE CORP
Owner/Operator Address: 55 JERICHO TNPJ JERICHO NY 11753
Owner/Operator Phone: 5169979300
Owner/Operator Type: P
Date Became Current:
Date Ended Current:

NAICS Information

Handler Information

Date Received: 20060101
Facility Name: 557 GRAND CONCOURSE
Date Received: 20070101
Facility Name: 557 GRAND CONCOURSE
Date Received: 19960311
Facility Name: 557 GRAND CONCOURSE

Hazardous Waste Information

Waste Code: NONE
Waste: DESCRIPTION

Violation/Evaluation Information

Evaluation Start Date: 19960531
Evaluation Agency: E
Evaluation Type Description: COMPLIANCE EVALUATION INSPECTION ON-SITE
Violation Short Description:
Violation Determined Date:
Actual Return to Compliance Date:
Violation Responsible Agency:

Map Key	Number of Records	Direction/ Distance mi	Elevation ft	Site	DB
---------	-------------------	---------------------------	-----------------	------	----

Enforcement Action Date:
Enforcement Agency:
Disposition Status Date:
Disposition Status:
Enforcement Type Description:
Proposed Penalty Amount:
Paid Amount:
Final Amount:

71	1 of 1	SSE/0.19	28.94	EAGLE AUTO REPAIR CORP 341 GRAND CONCOURSE BRONX NY 10451	AST
--------------------	--------	----------	-------	---	-----

Site ID:	29764	Expiry:	2012-07-08
Site Status:	Active	County:	Bronx
Site Type:	Other	UTM X:	590338.76521
Program NO:	2-607912	UTM Y:	4518810.81806
Program Type:	Petroleum Bulk Storage Program		

Tank Information

Tank ID:	63822
Tank NO:	001
Tank Model:	
Pipe Model:	
Tank Location:	Aboveground on saddles, legs, stilts, rack or cradle
Tank Status:	In Service
Install Date:	30-NOV-99
Capacity(g):	275
Tank Type:	Steel/Carbon Steel/Iron
Test Method:	NN
Date Tested:	
Next Test:	
Close Date:	
Register:	1
Modified By:	NRLOMBAR
Last Modified:	20-APR-07

Material Code:	0022
Material Name:	waste oil/used oil
Percent:	100

Equipment:	C00
Code Name:	No Piping
Type:	Pipe Location
Equipment:	F00
Code Name:	None
Type:	Pipe External Protection
Equipment:	B00
Code Name:	None
Type:	Tank External Protection
Equipment:	E00
Code Name:	None
Type:	Piping Secondary Containment
Equipment:	H00
Code Name:	None
Type:	Tank Leak Detection
Equipment:	K00
Code Name:	None

<i>Map Key</i>	<i>Number of Records</i>	<i>Direction/ Distance mi</i>	<i>Elevation ft</i>	<i>Site</i>	<i>DB</i>
Type:				Spill Prevention	
Equipment:				I00	
Code Name:				None	
Type:				Overfill	
Equipment:				L00	
Code Name:				None	
Type:				Piping Leak Detection	
Equipment:				A00	
Code Name:				None	
Type:				Tank Internal Protection	
Equipment:				D00	
Code Name:				No Piping	
Type:				Pipe Type	
Equipment:				G10	
Code Name:				Impervious Underlayment	
Type:				Tank Secondary Containment	
Equipment:				J00	
Code Name:				None	
Type:				Dispenser	

Affiliation Information

Affiliation Type: 01
Affiliation Name: Facility Owner
Company: EAGLE AUTO REPAIR CORP
Contact Type: OWNER/MANAGER
Contact Name: ISRAEL GONEN
Address: 341 GRAND CONCOURSE
Address2:
City: BRONX
State: NY
Zip Code: 10451
Country Code: 001
Phone: (718) 742-0114
Phone Ext:
Email:
Fax:
Modified By: NRLOMBAR
Last Modified: 20-APR-07

Affiliation Information

Affiliation Type: 07
Affiliation Name: Mail Contact
Company: EAGLE AUTO REPAIR CORP.
Contact Type:
Contact Name: ISREAL GONEN
Address: 341 GRAND CONCOURSE
Address2:
City: BRONX
State: NY
Zip Code: 10451
Country Code: 001
Phone: (718) 742-0114
Phone Ext:
Email:
Fax:
Modified By: NRLOMBAR
Last Modified: 30-MAR-07

<i>Map Key</i>	<i>Number of Records</i>	<i>Direction/ Distance mi</i>	<i>Elevation ft</i>	<i>Site</i>	<i>DB</i>
----------------	--------------------------	-----------------------------------	-------------------------	-------------	-----------

Affiliation Information

Affiliation Type: 04
Affiliation Name: On-Site Operator
Company: EAGLE AUTO REPAIR CORP
Contact Type:
Contact Name: ISREAL GONEN
Address:
Address2:
City:
State: NN
Zip Code:
Country Code: 001
Phone: (718) 742-0114
Phone Ext:
Email:
Fax:
Modified By: TRANSLAT
Last Modified: 04-MAR-04

Affiliation Information

Affiliation Type: 11
Affiliation Name: Emergency Contact
Company: EAGLE AUTO REPAIR CORP
Contact Type:
Contact Name: ISREAL GONEN
Address:
Address2:
City:
State: NN
Zip Code:
Country Code: 001
Phone: (718) 742-0114
Phone Ext:
Email:
Fax:
Modified By: TRANSLAT
Last Modified: 04-MAR-04

72

1 of 2

N/0.19

5.08

CON EDISON
E 150 ST & EXTERIOR ST
BRONX NY 10459

RCRA
NON GEN

EPA Handler ID: NYP004146965
Current Site Name: CON EDISON
Generator Status Universe: No Report
Land Type:
Activity Location: NY
TSD Activity: N
Mixed Waste Generator: N
Importer Activity: N
Transporter Activity: N
Transfer Facility: N
Recycler Activity: N
Onsite Burner Exemption: N
Furnace Exemption: N
Underground Inject Activity: N
Rece Waste From Off Site: N

Map Key	Number of Records	Direction/ Distance mi	Elevation ft	Site	DB
----------------	--------------------------	-----------------------------------	-------------------------	-------------	-----------

Used Oil Transporter:
Used Oil Transfer Facility:
Used Oil Processor:
Used Oil Refiner:
Used Oil Burner:
Used Oil Market Burner:
Used Oil Spec Marketer:

Mailing Address: 4 IRVING PL, RM 828, , NEW YORK, NY, 10003, US
Contact Name: STEVEN MARTIS
Contact Address: 4 IRVING PL, RM 828, , NEW YORK, NY, 10003, US
Contact Email:
Location Street 2:

Owner/Operator Information
NAICS Information

Handler Information

Date Received: 20070109
Facility Name: CON EDISON
Date Received: 20070110
Facility Name: CON EDISON
Date Received: 20070111
Facility Name: CON EDISON

Hazardous Waste Information

Violation/Evaluation Information

<u>72</u>	2 of 2	N/0.19	5.08	BRONX TERMINAL MARKET WATERFRONT PARK EXTERIOR STREET & EAST 150TH STREET HARLEM RIVER WATERFRONT BRONX NY 10451	UST
---------------------------	--------	--------	------	---	------------

Site ID: 371749	Expiry: 2011-12-21
Site Status: Unregulated/Closed	County: Bronx
Program NO: 2-610368	Utm X: 590174.38013
Program Type: Petroleum Bulk Storage Program	Utm Y: 4519383.81013
Site Type: Other	

Tank Information

Tank ID: 215520
Tank NO: 006
Tank Model: 101
Pipe Model:
Tank Location: Underground
Tank Status: Closed - Removed
Install Date: 01-JUL-70
Capacity(g): 550
Tank Type: Steel/Carbon Steel/Iron
Test Method: NN
Date Tested:
Next Test:
Close Date: 09-FEB-07
Register: 1
Modified By: DXLIVING

<i>Map Key</i>	<i>Number of Records</i>	<i>Direction/ Distance mi</i>	<i>Elevation ft</i>	<i>Site</i>	<i>DB</i>
Last Modified:		05-MAR-07			
Material Code:		0008			
Material Name:		diesel			
Percent:		100			
Equipment:		D01			
Code Name:		Steel/Carbon Steel/Iron			
Type:		Pipe Type			
Equipment:		F06			
Code Name:		Wrapped			
Type:		Pipe External Protection			
Equipment:		G00			
Code Name:		None			
Type:		Tank Secondary Containment			
Equipment:		J00			
Code Name:		None			
Type:		Dispenser			
Equipment:		B01			
Code Name:		Painted/Asphalt Coating			
Type:		Tank External Protection			
Equipment:		C02			
Code Name:		Underground/On-ground			
Type:		Pipe Location			
Equipment:		F02			
Code Name:		Original Sacrificial Anode			
Type:		Pipe External Protection			
Equipment:		E00			
Code Name:		None			
Type:		Piping Secondary Containment			
Equipment:		H00			
Code Name:		None			
Type:		Tank Leak Detection			
Equipment:		K00			
Code Name:		None			
Type:		Spill Prevention			
Equipment:		B02			
Code Name:		Original Sacrificial Anode			
Type:		Tank External Protection			
Equipment:		I00			
Code Name:		None			
Type:		Overfill			
Equipment:		L00			
Code Name:		None			
Type:		Piping Leak Detection			

Tank Information

Tank ID:	215521
Tank NO:	007
Tank Model:	101
Pipe Model:	
Tank Location:	Underground
Tank Status:	Closed - Removed
Install Date:	01-JUL-70
Capacity(g):	550
Tank Type:	Steel/Carbon Steel/Iron
Test Method:	NN
Date Tested:	
Next Test:	

<i>Map Key</i>	<i>Number of Records</i>	<i>Direction/ Distance mi</i>	<i>Elevation ft</i>	<i>Site</i>	<i>DB</i>
<i>Close Date:</i>			09-FEB-07		
<i>Register:</i>			1		
<i>Modified By:</i>			DXLIVING		
<i>Last Modified:</i>			05-MAR-07		
<i>Material Code:</i>			0008		
<i>Material Name:</i>			diesel		
<i>Percent:</i>			100		
<i>Equipment:</i>			B01		
<i>Code Name:</i>			Painted/Asphalt Coating		
<i>Type:</i>			Tank External Protection		
<i>Equipment:</i>			C02		
<i>Code Name:</i>			Underground/On-ground		
<i>Type:</i>			Pipe Location		
<i>Equipment:</i>			F02		
<i>Code Name:</i>			Original Sacrificial Anode		
<i>Type:</i>			Pipe External Protection		
<i>Equipment:</i>			E00		
<i>Code Name:</i>			None		
<i>Type:</i>			Piping Secondary Containment		
<i>Equipment:</i>			H00		
<i>Code Name:</i>			None		
<i>Type:</i>			Tank Leak Detection		
<i>Equipment:</i>			K00		
<i>Code Name:</i>			None		
<i>Type:</i>			Spill Prevention		
<i>Equipment:</i>			D01		
<i>Code Name:</i>			Steel/Carbon Steel/Iron		
<i>Type:</i>			Pipe Type		
<i>Equipment:</i>			F06		
<i>Code Name:</i>			Wrapped		
<i>Type:</i>			Pipe External Protection		
<i>Equipment:</i>			G00		
<i>Code Name:</i>			None		
<i>Type:</i>			Tank Secondary Containment		
<i>Equipment:</i>			J00		
<i>Code Name:</i>			None		
<i>Type:</i>			Dispenser		
<i>Equipment:</i>			B02		
<i>Code Name:</i>			Original Sacrificial Anode		
<i>Type:</i>			Tank External Protection		
<i>Equipment:</i>			I00		
<i>Code Name:</i>			None		
<i>Type:</i>			Overfill		
<i>Equipment:</i>			L00		
<i>Code Name:</i>			None		
<i>Type:</i>			Piping Leak Detection		

Tank Information

<i>Tank ID:</i>	215522
<i>Tank NO:</i>	008
<i>Tank Model:</i>	101
<i>Pipe Model:</i>	
<i>Tank Location:</i>	Underground
<i>Tank Status:</i>	Closed - Removed
<i>Install Date:</i>	01-JUL-70
<i>Capacity(g):</i>	550
<i>Tank Type:</i>	Steel/Carbon Steel/Iron

<i>Map Key</i>	<i>Number of Records</i>	<i>Direction/ Distance mi</i>	<i>Elevation ft</i>	<i>Site</i>	<i>DB</i>
Test Method:		NN			
Date Tested:					
Next Test:					
Close Date:		09-FEB-07			
Register:		1			
Modified By:		NRLOMBAR			
Last Modified:		05-MAR-07			
Material Code:		0008			
Material Name:		diesel			
Percent:		100			
Equipment:		E00			
Code Name:		None			
Type:		Piping Secondary Containment			
Equipment:		H00			
Code Name:		None			
Type:		Tank Leak Detection			
Equipment:		K00			
Code Name:		None			
Type:		Spill Prevention			
Equipment:		B02			
Code Name:		Original Sacrificial Anode			
Type:		Tank External Protection			
Equipment:		I00			
Code Name:		None			
Type:		Overfill			
Equipment:		L00			
Code Name:		None			
Type:		Piping Leak Detection			
Equipment:		B01			
Code Name:		Painted/Asphalt Coating			
Type:		Tank External Protection			
Equipment:		C02			
Code Name:		Underground/On-ground			
Type:		Pipe Location			
Equipment:		F02			
Code Name:		Original Sacrificial Anode			
Type:		Pipe External Protection			
Equipment:		D01			
Code Name:		Steel/Carbon Steel/Iron			
Type:		Pipe Type			
Equipment:		F06			
Code Name:		Wrapped			
Type:		Pipe External Protection			
Equipment:		G00			
Code Name:		None			
Type:		Tank Secondary Containment			
Equipment:		J00			
Code Name:		None			
Type:		Dispenser			

Tank Information

Tank ID:	215523
Tank NO:	009
Tank Model:	101
Pipe Model:	
Tank Location:	Underground
Tank Status:	Closed - Removed

<i>Map Key</i>	<i>Number of Records</i>	<i>Direction/ Distance mi</i>	<i>Elevation ft</i>	<i>Site</i>	<i>DB</i>
<i>Install Date:</i>			01-JUL-70		
<i>Capacity(g):</i>			550		
<i>Tank Type:</i>			Steel/Carbon Steel/Iron		
<i>Test Method:</i>			NN		
<i>Date Tested:</i>					
<i>Next Test:</i>					
<i>Close Date:</i>			09-FEB-07		
<i>Register:</i>			1		
<i>Modified By:</i>			NRLOMBAR		
<i>Last Modified:</i>			05-MAR-07		
<i>Material Code:</i>			0008		
<i>Material Name:</i>			diesel		
<i>Percent:</i>			100		
<i>Equipment:</i>			B01		
<i>Code Name:</i>			Painted/Asphalt Coating		
<i>Type:</i>			Tank External Protection		
<i>Equipment:</i>			C02		
<i>Code Name:</i>			Underground/On-ground		
<i>Type:</i>			Pipe Location		
<i>Equipment:</i>			F02		
<i>Code Name:</i>			Original Sacrificial Anode		
<i>Type:</i>			Pipe External Protection		
<i>Equipment:</i>			E00		
<i>Code Name:</i>			None		
<i>Type:</i>			Piping Secondary Containment		
<i>Equipment:</i>			H00		
<i>Code Name:</i>			None		
<i>Type:</i>			Tank Leak Detection		
<i>Equipment:</i>			K00		
<i>Code Name:</i>			None		
<i>Type:</i>			Spill Prevention		
<i>Equipment:</i>			D01		
<i>Code Name:</i>			Steel/Carbon Steel/Iron		
<i>Type:</i>			Pipe Type		
<i>Equipment:</i>			F06		
<i>Code Name:</i>			Wrapped		
<i>Type:</i>			Pipe External Protection		
<i>Equipment:</i>			G00		
<i>Code Name:</i>			None		
<i>Type:</i>			Tank Secondary Containment		
<i>Equipment:</i>			J00		
<i>Code Name:</i>			None		
<i>Type:</i>			Dispenser		
<i>Equipment:</i>			B02		
<i>Code Name:</i>			Original Sacrificial Anode		
<i>Type:</i>			Tank External Protection		
<i>Equipment:</i>			I00		
<i>Code Name:</i>			None		
<i>Type:</i>			Overfill		
<i>Equipment:</i>			L00		
<i>Code Name:</i>			None		
<i>Type:</i>			Piping Leak Detection		
Tank Information					
<i>Tank ID:</i>			213966		
<i>Tank NO:</i>			001		
<i>Tank Model:</i>			101		

<i>Map Key</i>	<i>Number of Records</i>	<i>Direction/ Distance mi</i>	<i>Elevation ft</i>	<i>Site</i>	<i>DB</i>
Pipe Model:					
Tank Location:			Underground		
Tank Status:			Closed - Removed		
Install Date:			01-JUL-70		
Capacity(g):			2000		
Tank Type:			Steel/Carbon Steel/Iron		
Test Method:			NN		
Date Tested:					
Next Test:					
Close Date:					
Register:			1		
Modified By:			NRLOMBAR		
Last Modified:			31-JAN-07		
Material Code:			0001		
Material Name:			#2 fuel oil (on-site consumption)		
Percent:			100		
Equipment:			E00		
Code Name:			None		
Type:			Piping Secondary Containment		
Equipment:			H00		
Code Name:			None		
Type:			Tank Leak Detection		
Equipment:			K00		
Code Name:			None		
Type:			Spill Prevention		
Equipment:			B01		
Code Name:			Painted/Asphalt Coating		
Type:			Tank External Protection		
Equipment:			C02		
Code Name:			Underground/On-ground		
Type:			Pipe Location		
Equipment:			F02		
Code Name:			Original Sacrificial Anode		
Type:			Pipe External Protection		
Equipment:			A00		
Code Name:			None		
Type:			Tank Internal Protection		
Equipment:			D01		
Code Name:			Steel/Carbon Steel/Iron		
Type:			Pipe Type		
Equipment:			F06		
Code Name:			Wrapped		
Type:			Pipe External Protection		
Equipment:			G00		
Code Name:			None		
Type:			Tank Secondary Containment		
Equipment:			J00		
Code Name:			None		
Type:			Dispenser		
Equipment:			B02		
Code Name:			Original Sacrificial Anode		
Type:			Tank External Protection		
Equipment:			I00		
Code Name:			None		
Type:			Overfill		
Equipment:			L00		
Code Name:			None		
Type:			Piping Leak Detection		

<i>Map Key</i>	<i>Number of Records</i>	<i>Direction/ Distance mi</i>	<i>Elevation ft</i>	<i>Site</i>	<i>DB</i>
----------------	--------------------------	-------------------------------	---------------------	-------------	-----------

Tank Information

Tank ID:	213967
Tank NO:	002
Tank Model:	101
Pipe Model:	
Tank Location:	Underground
Tank Status:	Closed - Removed
Install Date:	01-JUL-70
Capacity(g):	550
Tank Type:	Steel/Carbon Steel/Iron
Test Method:	NN
Date Tested:	
Next Test:	
Close Date:	
Register:	1
Modified By:	NRLOMBAR
Last Modified:	31-JAN-07
Material Code:	0008
Material Name:	diesel
Percent:	100
Equipment:	E00
Code Name:	None
Type:	Piping Secondary Containment
Equipment:	H00
Code Name:	None
Type:	Tank Leak Detection
Equipment:	K00
Code Name:	None
Type:	Spill Prevention
Equipment:	B02
Code Name:	Original Sacrificial Anode
Type:	Tank External Protection
Equipment:	I00
Code Name:	None
Type:	Overfill
Equipment:	L00
Code Name:	None
Type:	Piping Leak Detection
Equipment:	B01
Code Name:	Painted/Asphalt Coating
Type:	Tank External Protection
Equipment:	C02
Code Name:	Underground/On-ground
Type:	Pipe Location
Equipment:	F02
Code Name:	Original Sacrificial Anode
Type:	Pipe External Protection
Equipment:	D01
Code Name:	Steel/Carbon Steel/Iron
Type:	Pipe Type
Equipment:	F06
Code Name:	Wrapped
Type:	Pipe External Protection
Equipment:	G00
Code Name:	None
Type:	Tank Secondary Containment

<i>Map Key</i>	<i>Number of Records</i>	<i>Direction/ Distance mi</i>	<i>Elevation ft</i>	<i>Site</i>	<i>DB</i>
Equipment:			J00		
Code Name:			None		
Type:			Dispenser		
Tank Information					
Tank ID:			213968		
Tank NO:			003		
Tank Model:			101		
Pipe Model:					
Tank Location:			Underground		
Tank Status:			Closed - Removed		
Install Date:			01-JUL-70		
Capacity(g):			550		
Tank Type:			Steel/Carbon Steel/Iron		
Test Method:			NN		
Date Tested:					
Next Test:					
Close Date:					
Register:			1		
Modified By:			NRLOMBAR		
Last Modified:			31-JAN-07		
Material Code:			0008		
Material Name:			diesel		
Percent:			100		
Equipment:			E00		
Code Name:			None		
Type:			Piping Secondary Containment		
Equipment:			H00		
Code Name:			None		
Type:			Tank Leak Detection		
Equipment:			K00		
Code Name:			None		
Type:			Spill Prevention		
Equipment:			B01		
Code Name:			Painted/Asphalt Coating		
Type:			Tank External Protection		
Equipment:			C02		
Code Name:			Underground/On-ground		
Type:			Pipe Location		
Equipment:			F02		
Code Name:			Original Sacrificial Anode		
Type:			Pipe External Protection		
Equipment:			D01		
Code Name:			Steel/Carbon Steel/Iron		
Type:			Pipe Type		
Equipment:			F06		
Code Name:			Wrapped		
Type:			Pipe External Protection		
Equipment:			G00		
Code Name:			None		
Type:			Tank Secondary Containment		
Equipment:			J00		
Code Name:			None		
Type:			Dispenser		
Equipment:			B02		
Code Name:			Original Sacrificial Anode		
Type:			Tank External Protection		

<i>Map Key</i>	<i>Number of Records</i>	<i>Direction/ Distance mi</i>	<i>Elevation ft</i>	<i>Site</i>	<i>DB</i>
<i>Equipment:</i>			100		
<i>Code Name:</i>			None		
<i>Type:</i>			Overfill		
<i>Equipment:</i>			L00		
<i>Code Name:</i>			None		
<i>Type:</i>			Piping Leak Detection		
Tank Information					
<i>Tank ID:</i>			213969		
<i>Tank NO:</i>			004		
<i>Tank Model:</i>			101		
<i>Pipe Model:</i>					
<i>Tank Location:</i>			Underground		
<i>Tank Status:</i>			Closed - Removed		
<i>Install Date:</i>			01-JUL-70		
<i>Capacity(g):</i>			550		
<i>Tank Type:</i>			Steel/Carbon Steel/Iron		
<i>Test Method:</i>			NN		
<i>Date Tested:</i>					
<i>Next Test:</i>					
<i>Close Date:</i>					
<i>Register:</i>			1		
<i>Modified By:</i>			NRLOMBAR		
<i>Last Modified:</i>			31-JAN-07		
<i>Material Code:</i>			0008		
<i>Material Name:</i>			diesel		
<i>Percent:</i>			100		
<i>Equipment:</i>			E00		
<i>Code Name:</i>			None		
<i>Type:</i>			Piping Secondary Containment		
<i>Equipment:</i>			H00		
<i>Code Name:</i>			None		
<i>Type:</i>			Tank Leak Detection		
<i>Equipment:</i>			K00		
<i>Code Name:</i>			None		
<i>Type:</i>			Spill Prevention		
<i>Equipment:</i>			B02		
<i>Code Name:</i>			Original Sacrificial Anode		
<i>Type:</i>			Tank External Protection		
<i>Equipment:</i>			I00		
<i>Code Name:</i>			None		
<i>Type:</i>			Overfill		
<i>Equipment:</i>			L00		
<i>Code Name:</i>			None		
<i>Type:</i>			Piping Leak Detection		
<i>Equipment:</i>			B01		
<i>Code Name:</i>			Painted/Asphalt Coating		
<i>Type:</i>			Tank External Protection		
<i>Equipment:</i>			C02		
<i>Code Name:</i>			Underground/On-ground		
<i>Type:</i>			Pipe Location		
<i>Equipment:</i>			F02		
<i>Code Name:</i>			Original Sacrificial Anode		
<i>Type:</i>			Pipe External Protection		
<i>Equipment:</i>			D01		
<i>Code Name:</i>			Steel/Carbon Steel/Iron		
<i>Type:</i>			Pipe Type		

<i>Map Key</i>	<i>Number of Records</i>	<i>Direction/ Distance mi</i>	<i>Elevation ft</i>	<i>Site</i>	<i>DB</i>
Equipment:			F06		
Code Name:			Wrapped		
Type:			Pipe External Protection		
Equipment:			G00		
Code Name:			None		
Type:			Tank Secondary Containment		
Equipment:			J00		
Code Name:			None		
Type:			Dispenser		
Tank Information					
Tank ID:			213970		
Tank NO:			005		
Tank Model:			101		
Pipe Model:					
Tank Location:			Underground		
Tank Status:			Closed - Removed		
Install Date:			01-JUL-70		
Capacity(g):			550		
Tank Type:			Steel/Carbon Steel/Iron		
Test Method:			NN		
Date Tested:					
Next Test:					
Close Date:					
Register:			1		
Modified By:			NRLOMBAR		
Last Modified:			31-JAN-07		
Material Code:			0008		
Material Name:			diesel		
Percent:			100		
Equipment:			B01		
Code Name:			Painted/Asphalt Coating		
Type:			Tank External Protection		
Equipment:			C02		
Code Name:			Underground/On-ground		
Type:			Pipe Location		
Equipment:			F02		
Code Name:			Original Sacrificial Anode		
Type:			Pipe External Protection		
Equipment:			D01		
Code Name:			Steel/Carbon Steel/Iron		
Type:			Pipe Type		
Equipment:			F06		
Code Name:			Wrapped		
Type:			Pipe External Protection		
Equipment:			G00		
Code Name:			None		
Type:			Tank Secondary Containment		
Equipment:			J00		
Code Name:			None		
Type:			Dispenser		
Equipment:			E00		
Code Name:			None		
Type:			Piping Secondary Containment		
Equipment:			H00		
Code Name:			None		
Type:			Tank Leak Detection		

Map Key	Number of Records	Direction/ Distance mi	Elevation ft	Site	DB
Equipment:			K00		
Code Name:			None		
Type:			Spill Prevention		
Equipment:			B02		
Code Name:			Original Sacrificial Anode		
Type:			Tank External Protection		
Equipment:			I00		
Code Name:			None		
Type:			Overfill		
Equipment:			L00		
Code Name:			None		
Type:			Piping Leak Detection		

Affiliation Information

Affiliation Type: 01
Affiliation Name: Facility Owner
Company: NYC PARKS & RECREATION
Contact Type: CHIEF ENGINEER
Contact Name: JOHN NATOLI
Address: OLMSTED CENTER, FLUSHING MEADOWS-CORONA PARK
Address2:
City: FLUSHING
State: NY
Zip Code: 11368
Country Code: 001
Phone: (718) 760-6725
Phone Ext:
Email:
Fax:
Modified By: KXTANG
Last Modified: 28-NOV-06

Affiliation Information

Affiliation Type: 07
Affiliation Name: Mail Contact
Company: LANGAN ENGINEERING & ENVIRONMENTAL SERVICES
Contact Type:
Contact Name: JOEL LANDES
Address: 21 PENN PLAZA, 360 WEST 31ST STREET
Address2: 8TH FLOOR
City: NEW YORK
State: NY
Zip Code: 10001
Country Code: 001
Phone: (212) 479-5400
Phone Ext:
Email:
Fax:
Modified By: KXTANG
Last Modified: 12-OCT-06

Affiliation Information

Affiliation Type: 04
Affiliation Name: On-Site Operator
Company: BONX TERMINAL MARKET WATERFRONT PARK
Contact Type:
Contact Name: NYC PARK & RECREATION

<i>Map Key</i>	<i>Number of Records</i>	<i>Direction/ Distance mi</i>	<i>Elevation ft</i>	<i>Site</i>	<i>DB</i>
----------------	--------------------------	-----------------------------------	-------------------------	-------------	-----------

Address:
Address2:
City:
State: NN
Zip Code:
Country Code: 001
Phone: (718) 760-6725
Phone Ext:
Email:
Fax:
Modified By: KXTANG
Last Modified: 12-OCT-06

Affiliation Information

Affiliation Type: 11
Affiliation Name: Emergency Contact
Company: NYC PARKS & RECREATION
Contact Type:
Contact Name: JOHN NATOLI
Address:
Address2:
City:
State: NN
Zip Code:
Country Code: 001
Phone: (718) 760-6725
Phone Ext:
Email:
Fax:
Modified By: KXTANG
Last Modified: 12-OCT-06

73	1 of 3	SSW/0.20	2.51	CON EDISON MANHOLE: 23262 291 EXTERIOR ST BRONX NY 10451	RCRA GEN
--------------------	--------	----------	------	--	----------

EPA Handler ID: NYP004282141
Current Site Name: CON EDISON MANHOLE: 23262
Generator Status Universe: Conditionally Exempt Small Quantity Generator
Land Type: Private
Activity Location: NY
TSD Activity: N
Mixed Waste Generator: N
Importer Activity: N
Transporter Activity: N
Transfer Facility: N
Recycler Activity: N
Onsite Burner Exemption: N
Furnace Exemption: N
Underground Inject Activity: N
Rece Waste From Off Site: N
Used Oil Transporter:
Used Oil Transfer Facility:
Used Oil Processor:
Used Oil Refiner:
Used Oil Burner:
Used Oil Market Burner:
Used Oil Spec Marketer:

<i>Map Key</i>	<i>Number of Records</i>	<i>Direction/ Distance mi</i>	<i>Elevation ft</i>	<i>Site</i>	<i>DB</i>
----------------	--------------------------	-------------------------------	---------------------	-------------	-----------

Mailing Address: 4, IRVING PL, RM 828, , NEW YORK, NY, 10003, US
Contact Name: CHRISTOPHER BLAICH
Contact Address:
Contact Email:
Location Street 2:

Owner/Operator Information
NAICS Information

Handler Information

Date Received: 20130108
Facility Name: CON EDISON MANHOLE: 23262
Classification: Conditionally Exempt Small Quantity

Hazardous Waste Information

Violation/Evaluation Information

73	2 of 3	SSW/0.20	2.51	CON ED - EXTERIOR ST STORAGE YARD 281 EXTERIOR ST BRONX NY 10462	RCRA NON GEN
--------------------	--------	----------	------	---	-------------------------------

EPA Handler ID: NYR000114579
Current Site Name: CON ED - EXTERIOR ST STORAGE YARD
Generator Status Universe: No Report
Land Type: Private
Activity Location: NY
TSD Activity: N
Mixed Waste Generator: N
Importer Activity: N
Transporter Activity: N
Transfer Facility: N
Recycler Activity: N
Onsite Burner Exemption: N
Furnace Exemption: N
Underground Inject Activity: N
Rece Waste From Off Site: N
Used Oil Transporter:
Used Oil Transfer Facility:
Used Oil Processor:
Used Oil Refiner:
Used Oil Burner:
Used Oil Market Burner:
Used Oil Spec Marketer:
Mailing Address: 1610, MATTHEWS AVE, , BRONX, NY, 10462, US
Contact Name: ROSEMARIE GIORDANO
Contact Address: 1610, MATTHEWS AVE, , BRONX, NY, 10462, US
Contact Email:
Location Street 2:

Owner/Operator Information
Owner/Operator Indicator: CO
Owner/Operator Name: CONSOLIDATED EDISON CO OF NY INC
Owner/Operator Address: NOT REQUIRED NOT REQUIRED NY US
Owner/Operator Phone: 2125551212

Map Key	Number of Records	Direction/ Distance mi	Elevation ft	Site	DB
---------	-------------------	---------------------------	-----------------	------	----

Owner/Operator Type: P
 Date Became Current: 19261229
 Date Ended Current:

Owner/Operator Indicator: CP
 Owner/Operator Name: CONSOLIDATED EDISON CO OF NY INC
 Owner/Operator Address: NOT REQUIRED NOT REQUIRED NY US
 Owner/Operator Phone: 2125551212
 Owner/Operator Type: P
 Date Became Current: 19261229
 Date Ended Current:

Owner/Operator Indicator: CO
 Owner/Operator Name: CONSOLIDATED EDISON CO OF NY INC
 Owner/Operator Address: NOT REQUIRED NOT REQUIRED NY US
 Owner/Operator Phone: 2125551212
 Owner/Operator Type: P
 Date Became Current: 19261229
 Date Ended Current:

Owner/Operator Indicator: CP
 Owner/Operator Name: CONSOLIDATED EDISON CO OF NY INC
 Owner/Operator Address: NOT REQUIRED NOT REQUIRED NY US
 Owner/Operator Phone: 2125551212
 Owner/Operator Type: P
 Date Became Current: 19261229
 Date Ended Current:

NAICS Information

Naics Code: 221122
 Naics Description: ELECTRIC POWER DISTRIBUTION

Handler Information

Date Received: 20060101
 Facility Name: CON ED - EXTERIOR ST STORAGE YARD
 Date Received: 20070101
 Facility Name: CON ED - EXTERIOR ST STORAGE YARD
 Date Received: 20030327
 Facility Name: CON ED - EXTERIOR ST STORAGE YARD
 Classification: Small Quantity Generator

Hazardous Waste Information

Waste Code: D008
 Waste: LEAD

Violation/Evaluation Information

73	3 of 3	SSW/0.20	2.51	CON-EDISON @ SERVICE CENTER 281 EXTERIOR STREET Bronx NY 10451	SWF/LF
--------------------	--------	----------	------	--	--------

Active: No
 Activity Number: [03W70]
 Activity Desc: C&D processing - registration
 Regulatory Status:
 Accuracy Code:

Owner Name:
 Owner Type:
 Owner Address:
 Owner Address2:
 Owner City:

<i>Map Key</i>	<i>Number of Records</i>	<i>Direction/ Distance mi</i>	<i>Elevation ft</i>	<i>Site</i>	<i>DB</i>
----------------	--------------------------	-------------------------------	---------------------	-------------	-----------

Authorization No:
Authoriz Issue Dt:
Waste Types:
Expiration Date:
Region: 2
County: Bronx
Phone Number: 2124604833
North Coord: 4518544
East Coord: 590086
Contact ZIP:
Contact Phone:

Owner State:
Owner ZIP:
Owner Email:
Owner Phone:
Contact Name: HARRY A. COATES
Contact Address:
Contact Address2:
Contact City:
Contact State:
Contact Email:

74	1 of 2	W/0.20	1.96	NEW YORK STATE ARMORY 2366 FIFTH AVENUE NEW YORK NY 10037	AST
--------------------	--------	--------	------	--	------------

Site ID: 18894	Expiry: 2017-06-18
Site Status: Unregulated/Closed	County: New York
Site Type: Municipality (Incl. Waste Water Treatment Plants, Utilities, Swimming Pools, etc.)	UTM X: 589878.80249
Program NO: 2-392065	UTM Y: 4519000.02424
Program Type: Petroleum Bulk Storage Program	

Tank Information

Tank ID:	9306
Tank NO:	001
Tank Model:	
Pipe Model:	
Tank Location:	Aboveground on saddles, legs, stilts, rack or cradle
Tank Status:	Closed - Removed
Install Date:	03-FEB-69
Capacity(g):	5000
Tank Type:	Steel/Carbon Steel/Iron
Test Method:	NN
Date Tested:	
Next Test:	
Close Date:	13-APR-15
Register:	1
Modified By:	NRLOMBAR
Last Modified:	22-APR-15

Material Code:	0001
Material Name:	#2 fuel oil (on-site consumption)
Percent:	100

Equipment:	B01
Code Name:	Painted/Asphalt Coating
Type:	Tank External Protection
Equipment:	I04
Code Name:	Product Level Gauge (A/G)
Type:	Overfill
Equipment:	C01
Code Name:	Aboveground
Type:	Pipe Location
Equipment:	E00
Code Name:	None
Type:	Piping Secondary Containment
Equipment:	F01

<i>Map Key</i>	<i>Number of Records</i>	<i>Direction/ Distance mi</i>	<i>Elevation ft</i>	<i>Site</i>	<i>DB</i>
Code Name:				Painted/Asphalt Coating	
Type:				Pipe External Protection	
Equipment:				H00	
Code Name:				None	
Type:				Tank Leak Detection	
Equipment:				K00	
Code Name:				None	
Type:				Spill Prevention	
Equipment:				A00	
Code Name:				None	
Type:				Tank Internal Protection	
Equipment:				D01	
Code Name:				Steel/Carbon Steel/Iron	
Type:				Pipe Type	
Equipment:				G00	
Code Name:				None	
Type:				Tank Secondary Containment	
Equipment:				J02	
Code Name:				Suction Dispenser	
Type:				Dispenser	
Equipment:				L09	
Code Name:				Exempt Suction Piping	
Type:				Piping Leak Detection	

Tank Information

Tank ID:	9307
Tank NO:	002
Tank Model:	
Pipe Model:	
Tank Location:	Aboveground on saddles, legs, stilts, rack or cradle
Tank Status:	Closed - Removed
Install Date:	03-FEB-69
Capacity(g):	5000
Tank Type:	Steel/Carbon Steel/Iron
Test Method:	NN
Date Tested:	
Next Test:	
Close Date:	13-APR-15
Register:	1
Modified By:	NRLOMBAR
Last Modified:	22-APR-15

Material Code:	0001
Material Name:	#2 fuel oil (on-site consumption)
Percent:	100

Equipment:	B01
Code Name:	Painted/Asphalt Coating
Type:	Tank External Protection
Equipment:	I04
Code Name:	Product Level Gauge (A/G)
Type:	Overfill
Equipment:	C01
Code Name:	Aboveground
Type:	Pipe Location
Equipment:	E00
Code Name:	None
Type:	Piping Secondary Containment
Equipment:	F01

<i>Map Key</i>	<i>Number of Records</i>	<i>Direction/ Distance mi</i>	<i>Elevation ft</i>	<i>Site</i>	<i>DB</i>
Code Name:				Painted/Asphalt Coating	
Type:				Pipe External Protection	
Equipment:				H00	
Code Name:				None	
Type:				Tank Leak Detection	
Equipment:				K00	
Code Name:				None	
Type:				Spill Prevention	
Equipment:				A00	
Code Name:				None	
Type:				Tank Internal Protection	
Equipment:				D01	
Code Name:				Steel/Carbon Steel/Iron	
Type:				Pipe Type	
Equipment:				G00	
Code Name:				None	
Type:				Tank Secondary Containment	
Equipment:				J02	
Code Name:				Suction Dispenser	
Type:				Dispenser	
Equipment:				L09	
Code Name:				Exempt Suction Piping	
Type:				Piping Leak Detection	

Tank Information

Tank ID:	9308
Tank NO:	003
Tank Model:	
Pipe Model:	
Tank Location:	Underground
Tank Status:	Closed - Removed
Install Date:	
Capacity(g):	500
Tank Type:	Steel/Carbon Steel/Iron
Test Method:	NN
Date Tested:	
Next Test:	
Close Date:	01-OCT-93
Register:	1
Modified By:	TRANSLAT
Last Modified:	04-MAR-04
Material Code:	0001
Material Name:	#2 fuel oil (on-site consumption)
Percent:	100
Equipment:	C00
Code Name:	No Piping
Type:	Pipe Location
Equipment:	F00
Code Name:	None
Type:	Pipe External Protection
Equipment:	I04
Code Name:	Product Level Gauge (A/G)
Type:	Overfill
Equipment:	B00
Code Name:	None
Type:	Tank External Protection
Equipment:	H00

<i>Map Key</i>	<i>Number of Records</i>	<i>Direction/ Distance mi</i>	<i>Elevation ft</i>	<i>Site</i>	<i>DB</i>
Code Name:			None		
Type:			Tank Leak Detection		
Equipment:			A00		
Code Name:			None		
Type:			Tank Internal Protection		
Equipment:			D01		
Code Name:			Steel/Carbon Steel/Iron		
Type:			Pipe Type		
Equipment:			G00		
Code Name:			None		
Type:			Tank Secondary Containment		
Equipment:			J02		
Code Name:			Suction Dispenser		
Type:			Dispenser		

Tank Information

Tank ID:	42684
Tank NO:	004
Tank Model:	
Pipe Model:	
Tank Location:	Underground
Tank Status:	Closed - Removed
Install Date:	
Capacity(g):	500
Tank Type:	Steel/Carbon Steel/Iron
Test Method:	NN
Date Tested:	
Next Test:	
Close Date:	01-OCT-93
Register:	1
Modified By:	TRANSLAT
Last Modified:	04-MAR-04

Material Code:	0008
Material Name:	diesel
Percent:	100

Equipment:	A00
Code Name:	None
Type:	Tank Internal Protection
Equipment:	D01
Code Name:	Steel/Carbon Steel/Iron
Type:	Pipe Type
Equipment:	G00
Code Name:	None
Type:	Tank Secondary Containment
Equipment:	H99
Code Name:	Other
Type:	Tank Leak Detection
Equipment:	J02
Code Name:	Suction Dispenser
Type:	Dispenser
Equipment:	C00
Code Name:	No Piping
Type:	Pipe Location
Equipment:	F00
Code Name:	None
Type:	Pipe External Protection
Equipment:	I04

<i>Map Key</i>	<i>Number of Records</i>	<i>Direction/ Distance mi</i>	<i>Elevation ft</i>	<i>Site</i>	<i>DB</i>
----------------	--------------------------	-------------------------------	---------------------	-------------	-----------

Code Name:				Product Level Gauge (A/G)	
Type:				Overfill	
Equipment:				B00	
Code Name:				None	
Type:				Tank External Protection	

Tank Information

Tank ID:				42685	
Tank NO:				005	
Tank Model:					
Pipe Model:					
Tank Location:				Underground	
Tank Status:				Closed - Removed	
Install Date:					
Capacity(g):				500	
Tank Type:				Steel/Carbon Steel/Iron	
Test Method:				NN	
Date Tested:					
Next Test:					
Close Date:				01-OCT-93	
Register:				1	
Modified By:				TRANSLAT	
Last Modified:				04-MAR-04	

Material Code:				0008	
Material Name:				diesel	
Percent:				100	

Equipment:				C00	
Code Name:				No Piping	
Type:				Pipe Location	
Equipment:				F00	
Code Name:				None	
Type:				Pipe External Protection	
Equipment:				I04	
Code Name:				Product Level Gauge (A/G)	
Type:				Overfill	
Equipment:				B00	
Code Name:				None	
Type:				Tank External Protection	
Equipment:				A00	
Code Name:				None	
Type:				Tank Internal Protection	
Equipment:				D01	
Code Name:				Steel/Carbon Steel/Iron	
Type:				Pipe Type	
Equipment:				G00	
Code Name:				None	
Type:				Tank Secondary Containment	
Equipment:				H99	
Code Name:				Other	
Type:				Tank Leak Detection	
Equipment:				J02	
Code Name:				Suction Dispenser	
Type:				Dispenser	

Affiliation Information

Affiliation Type:				01	
--------------------------	--	--	--	----	--

Map Key	Number of Records	Direction/ Distance mi	Elevation ft	Site	DB
---------	-------------------	---------------------------	-----------------	------	----

Affiliation Name: Facility Owner
Company: NYS DIVISION OF MILITARY & NAVAL AFFAIRS
Contact Type:
Contact Name:
Address: 330 OLD NISKAYUNA RD
Address2:
City: LATHAM
State: NY
Zip Code: 12110
Country Code: 001
Phone: (518) 786-4552
Phone Ext:
Email:
Fax:
Modified By: NRLOMBAR
Last Modified: 22-APR-15

Affiliation Information

Affiliation Type: 07
Affiliation Name: Mail Contact
Company: NYS DIVISION MILITARY & NAVAL AFFAIRS
Contact Type:
Contact Name: HEIDI UNWIN
Address: 330 OLD NISKAYUNA ROAD
Address2:
City: LATHAM
State: NY
Zip Code: 12110
Country Code: 001
Phone: (518) 786-4347
Phone Ext:
Email: HEIDI.M.UNWININTG@MAIL.MIL
Fax:
Modified By: NRLOMBAR
Last Modified: 22-APR-15

Affiliation Information

Affiliation Type: 04
Affiliation Name: On-Site Operator
Company: NEW YORK STATE ARMORY
Contact Type:
Contact Name: MICHAEL SAVAGE
Address:
Address2:
City:
State: NN
Zip Code:
Country Code: 001
Phone: (518) 786-4552
Phone Ext:
Email:
Fax:
Modified By: NRLOMBAR
Last Modified: 22-APR-15

Affiliation Information

Affiliation Type: 11

<i>Map Key</i>	<i>Number of Records</i>	<i>Direction/ Distance mi</i>	<i>Elevation ft</i>	<i>Site</i>	<i>DB</i>
Affiliation Name:		Emergency Contact			
Company:		NYS DIVISION OF MILITARY & NAVAL AFFAIRS			
Contact Type:					
Contact Name:		MICHAEL SAVAGE			
Address:					
Address2:					
City:					
State:		NN			
Zip Code:					
Country Code:		999			
Phone:		(518) 786-4552			
Phone Ext:					
Email:					
Fax:					
Modified By:		NRLOMBAR			
Last Modified:		22-APR-15			

74	2 of 2	W/0.20	1.96	NEW YORK STATE ARMORY 2366 FIFTH AVENUE NEW YORK NY 10037	UST
--------------------	--------	--------	------	--	------------

Site ID:	18894	Expiry:	2017-06-18
Site Status:	Unregulated/Closed	County:	New York
Program NO:	2-392065	Utm X:	589878.80249
Program Type:	Petroleum Bulk Storage Program	Utm Y:	4519000.02424
Site Type:	Municipality (Incl. Waste Water Treatment Plants, Utilities, Swimming Pools, etc.)		

Tank Information

Tank ID:	9306
Tank NO:	001
Tank Model:	
Pipe Model:	
Tank Location:	Aboveground on saddles, legs, stilts, rack or cradle
Tank Status:	Closed - Removed
Install Date:	03-FEB-69
Capacity(g):	5000
Tank Type:	Steel/Carbon Steel/Iron
Test Method:	NN
Date Tested:	
Next Test:	
Close Date:	13-APR-15
Register:	1
Modified By:	NRLOMBAR
Last Modified:	22-APR-15

Material Code:	0001
Material Name:	#2 fuel oil (on-site consumption)
Percent:	100

Equipment:	B01
Code Name:	Painted/Asphalt Coating
Type:	Tank External Protection
Equipment:	I04
Code Name:	Product Level Gauge (A/G)
Type:	Overfill
Equipment:	C01
Code Name:	Aboveground

<i>Map Key</i>	<i>Number of Records</i>	<i>Direction/ Distance mi</i>	<i>Elevation ft</i>	<i>Site</i>	<i>DB</i>
Type:				Pipe Location	
Equipment:				E00	
Code Name:				None	
Type:				Piping Secondary Containment	
Equipment:				F01	
Code Name:				Painted/Asphalt Coating	
Type:				Pipe External Protection	
Equipment:				H00	
Code Name:				None	
Type:				Tank Leak Detection	
Equipment:				K00	
Code Name:				None	
Type:				Spill Prevention	
Equipment:				A00	
Code Name:				None	
Type:				Tank Internal Protection	
Equipment:				D01	
Code Name:				Steel/Carbon Steel/Iron	
Type:				Pipe Type	
Equipment:				G00	
Code Name:				None	
Type:				Tank Secondary Containment	
Equipment:				J02	
Code Name:				Suction Dispenser	
Type:				Dispenser	
Equipment:				L09	
Code Name:				Exempt Suction Piping	
Type:				Piping Leak Detection	

Tank Information

Tank ID:	9307
Tank NO:	002
Tank Model:	
Pipe Model:	
Tank Location:	Aboveground on saddles, legs, stilts, rack or cradle
Tank Status:	Closed - Removed
Install Date:	03-FEB-69
Capacity(g):	5000
Tank Type:	Steel/Carbon Steel/Iron
Test Method:	NN
Date Tested:	
Next Test:	
Close Date:	13-APR-15
Register:	1
Modified By:	NRLOMBAR
Last Modified:	22-APR-15

Material Code:	0001
Material Name:	#2 fuel oil (on-site consumption)
Percent:	100

Equipment:	B01
Code Name:	Painted/Asphalt Coating
Type:	Tank External Protection
Equipment:	I04
Code Name:	Product Level Gauge (A/G)
Type:	Overfill
Equipment:	C01
Code Name:	Aboveground

<i>Map Key</i>	<i>Number of Records</i>	<i>Direction/ Distance mi</i>	<i>Elevation ft</i>	<i>Site</i>	<i>DB</i>
<i>Type:</i>				Pipe Location	
<i>Equipment:</i>				E00	
<i>Code Name:</i>				None	
<i>Type:</i>				Piping Secondary Containment	
<i>Equipment:</i>				F01	
<i>Code Name:</i>				Painted/Asphalt Coating	
<i>Type:</i>				Pipe External Protection	
<i>Equipment:</i>				H00	
<i>Code Name:</i>				None	
<i>Type:</i>				Tank Leak Detection	
<i>Equipment:</i>				K00	
<i>Code Name:</i>				None	
<i>Type:</i>				Spill Prevention	
<i>Equipment:</i>				A00	
<i>Code Name:</i>				None	
<i>Type:</i>				Tank Internal Protection	
<i>Equipment:</i>				D01	
<i>Code Name:</i>				Steel/Carbon Steel/Iron	
<i>Type:</i>				Pipe Type	
<i>Equipment:</i>				G00	
<i>Code Name:</i>				None	
<i>Type:</i>				Tank Secondary Containment	
<i>Equipment:</i>				J02	
<i>Code Name:</i>				Suction Dispenser	
<i>Type:</i>				Dispenser	
<i>Equipment:</i>				L09	
<i>Code Name:</i>				Exempt Suction Piping	
<i>Type:</i>				Piping Leak Detection	
Tank Information					
<i>Tank ID:</i>				9308	
<i>Tank NO:</i>				003	
<i>Tank Model:</i>					
<i>Pipe Model:</i>					
<i>Tank Location:</i>				Underground	
<i>Tank Status:</i>				Closed - Removed	
<i>Install Date:</i>					
<i>Capacity(g):</i>				500	
<i>Tank Type:</i>				Steel/Carbon Steel/Iron	
<i>Test Method:</i>				NN	
<i>Date Tested:</i>					
<i>Next Test:</i>					
<i>Close Date:</i>				01-OCT-93	
<i>Register:</i>				1	
<i>Modified By:</i>				TRANSLAT	
<i>Last Modified:</i>				04-MAR-04	
<i>Material Code:</i>				0001	
<i>Material Name:</i>				#2 fuel oil (on-site consumption)	
<i>Percent:</i>				100	
<i>Equipment:</i>				C00	
<i>Code Name:</i>				No Piping	
<i>Type:</i>				Pipe Location	
<i>Equipment:</i>				F00	
<i>Code Name:</i>				None	
<i>Type:</i>				Pipe External Protection	
<i>Equipment:</i>				I04	
<i>Code Name:</i>				Product Level Gauge (A/G)	

<i>Map Key</i>	<i>Number of Records</i>	<i>Direction/ Distance mi</i>	<i>Elevation ft</i>	<i>Site</i>	<i>DB</i>
<i>Type:</i>				Overfill	
<i>Equipment:</i>				B00	
<i>Code Name:</i>				None	
<i>Type:</i>				Tank External Protection	
<i>Equipment:</i>				H00	
<i>Code Name:</i>				None	
<i>Type:</i>				Tank Leak Detection	
<i>Equipment:</i>				A00	
<i>Code Name:</i>				None	
<i>Type:</i>				Tank Internal Protection	
<i>Equipment:</i>				D01	
<i>Code Name:</i>				Steel/Carbon Steel/Iron	
<i>Type:</i>				Pipe Type	
<i>Equipment:</i>				G00	
<i>Code Name:</i>				None	
<i>Type:</i>				Tank Secondary Containment	
<i>Equipment:</i>				J02	
<i>Code Name:</i>				Suction Dispenser	
<i>Type:</i>				Dispenser	

Tank Information

<i>Tank ID:</i>	42684
<i>Tank NO:</i>	004
<i>Tank Model:</i>	
<i>Pipe Model:</i>	
<i>Tank Location:</i>	Underground
<i>Tank Status:</i>	Closed - Removed
<i>Install Date:</i>	
<i>Capacity(g):</i>	500
<i>Tank Type:</i>	Steel/Carbon Steel/Iron
<i>Test Method:</i>	NN
<i>Date Tested:</i>	
<i>Next Test:</i>	
<i>Close Date:</i>	01-OCT-93
<i>Register:</i>	1
<i>Modified By:</i>	TRANSLAT
<i>Last Modified:</i>	04-MAR-04

<i>Material Code:</i>	0008
<i>Material Name:</i>	diesel
<i>Percent:</i>	100

<i>Equipment:</i>	A00
<i>Code Name:</i>	None
<i>Type:</i>	Tank Internal Protection
<i>Equipment:</i>	D01
<i>Code Name:</i>	Steel/Carbon Steel/Iron
<i>Type:</i>	Pipe Type
<i>Equipment:</i>	G00
<i>Code Name:</i>	None
<i>Type:</i>	Tank Secondary Containment
<i>Equipment:</i>	H99
<i>Code Name:</i>	Other
<i>Type:</i>	Tank Leak Detection
<i>Equipment:</i>	J02
<i>Code Name:</i>	Suction Dispenser
<i>Type:</i>	Dispenser
<i>Equipment:</i>	C00
<i>Code Name:</i>	No Piping

<i>Map Key</i>	<i>Number of Records</i>	<i>Direction/ Distance mi</i>	<i>Elevation ft</i>	<i>Site</i>	<i>DB</i>
Type:				Pipe Location	
Equipment:				F00	
Code Name:				None	
Type:				Pipe External Protection	
Equipment:				I04	
Code Name:				Product Level Gauge (A/G)	
Type:				Overfill	
Equipment:				B00	
Code Name:				None	
Type:				Tank External Protection	

Tank Information

Tank ID:	42685
Tank NO:	005
Tank Model:	
Pipe Model:	
Tank Location:	Underground
Tank Status:	Closed - Removed
Install Date:	
Capacity(g):	500
Tank Type:	Steel/Carbon Steel/Iron
Test Method:	NN
Date Tested:	
Next Test:	
Close Date:	01-OCT-93
Register:	1
Modified By:	TRANSLAT
Last Modified:	04-MAR-04

Material Code:	0008
Material Name:	diesel
Percent:	100

Equipment:	C00
Code Name:	No Piping
Type:	Pipe Location
Equipment:	F00
Code Name:	None
Type:	Pipe External Protection
Equipment:	I04
Code Name:	Product Level Gauge (A/G)
Type:	Overfill
Equipment:	B00
Code Name:	None
Type:	Tank External Protection
Equipment:	A00
Code Name:	None
Type:	Tank Internal Protection
Equipment:	D01
Code Name:	Steel/Carbon Steel/Iron
Type:	Pipe Type
Equipment:	G00
Code Name:	None
Type:	Tank Secondary Containment
Equipment:	H99
Code Name:	Other
Type:	Tank Leak Detection
Equipment:	J02
Code Name:	Suction Dispenser

Map Key **Number of** **Direction/** **Elevation** **Site** **DB**
Records **Distance mi** **ft**

Type: Dispenser

Affiliation Information

Affiliation Type: 01
Affiliation Name: Facility Owner
Company: NYS DIVISION OF MILITARY & NAVAL AFFAIRS
Contact Type:
Contact Name:
Address: 330 OLD NISKAYUNA RD
Address2:
City: LATHAM
State: NY
Zip Code: 12110
Country Code: 001
Phone: (518) 786-4552
Phone Ext:
Email:
Fax:
Modified By: NRLOMBAR
Last Modified: 22-APR-15

Affiliation Information

Affiliation Type: 07
Affiliation Name: Mail Contact
Company: NYS DIVISION MILITARY & NAVAL AFFAIRS
Contact Type:
Contact Name: HEIDI UNWIN
Address: 330 OLD NISKAYUNA ROAD
Address2:
City: LATHAM
State: NY
Zip Code: 12110
Country Code: 001
Phone: (518) 786-4347
Phone Ext:
Email: HEIDI.M.UNWININTG@MAIL.MIL
Fax:
Modified By: NRLOMBAR
Last Modified: 22-APR-15

Affiliation Information

Affiliation Type: 04
Affiliation Name: On-Site Operator
Company: NEW YORK STATE ARMORY
Contact Type:
Contact Name: MICHAEL SAVAGE
Address:
Address2:
City:
State: NN
Zip Code:
Country Code: 001
Phone: (518) 786-4552
Phone Ext:
Email:
Fax:
Modified By: NRLOMBAR

Map Key	Number of Records	Direction/ Distance mi	Elevation ft	Site	DB
----------------	--------------------------	-----------------------------------	-------------------------	-------------	-----------

Last Modified: 22-APR-15

Affiliation Information

Affiliation Type: 11
Affiliation Name: Emergency Contact
Company: NYS DIVISION OF MILITARY & NAVAL AFFAIRS
Contact Type:
Contact Name: MICHAEL SAVAGE
Address:
Address2:
City:
State: NN
Zip Code:
Country Code: 999
Phone: (518) 786-4552
Phone Ext:
Email:
Fax:
Modified By: NRLOMBAR
Last Modified: 22-APR-15

75	1 of 1	S/0.21	24.77	287 WALTON AVE. 287 WALTON AVENUE BRONX NY 10451	AST
--------------------	--------	--------	-------	---	------------

Site ID:	27450	Expiry:	2016-04-06
Site Status:	Active	County:	Bronx
Site Type:	Other	UTM X:	590282.01893
Program NO:	2-605583	UTM Y:	4518747.44968
Program Type:	Petroleum Bulk Storage Program		

Tank Information

Tank ID: 60081
Tank NO: 001
Tank Model:
Pipe Model:
Tank Location: Aboveground in Subterranean Vault w/ access for inspections
Tank Status: In Service
Install Date: 01-JAN-74
Capacity(g): 3000
Tank Type: Steel/Carbon Steel/Iron
Test Method: NN
Date Tested:
Next Test:
Close Date:
Register: 1
Modified By: MSBAPTIS
Last Modified: 11-FEB-11

Material Code: 0001
Material Name: #2 fuel oil (on-site consumption)
Percent: 100

Equipment: J02
Code Name: Suction Dispenser
Type: Dispenser
Equipment: I05

<i>Map Key</i>	<i>Number of Records</i>	<i>Direction/ Distance mi</i>	<i>Elevation ft</i>	<i>Site</i>	<i>DB</i>
Code Name:				Vent Whistle	
Type:				Overfill	
Equipment:				D01	
Code Name:				Steel/Carbon Steel/Iron	
Type:				Pipe Type	
Equipment:				A00	
Code Name:				None	
Type:				Tank Internal Protection	
Equipment:				L00	
Code Name:				None	
Type:				Piping Leak Detection	
Equipment:				H02	
Code Name:				Interstitial - Manual Monitoring	
Type:				Tank Leak Detection	
Equipment:				B05	
Code Name:				Jacketed	
Type:				Tank External Protection	
Equipment:				K01	
Code Name:				Catch Basin	
Type:				Spill Prevention	
Equipment:				G03	
Code Name:				Vault (w/o access)	
Type:				Tank Secondary Containment	
Equipment:				F00	
Code Name:				None	
Type:				Pipe External Protection	
Equipment:				E00	
Code Name:				None	
Type:				Piping Secondary Containment	
Equipment:				C01	
Code Name:				Aboveground	
Type:				Pipe Location	

Affiliation Information

Affiliation Type: 01
Affiliation Name: Facility Owner
Company: 287 WALTON AVE ASSOCIATES
Contact Type: PLANT MANAGER
Contact Name: KEN RUTH
Address: 287 WALTON AVENUE
Address2:
City: BRONX
State: NY
Zip Code: 10451
Country Code: 001
Phone: (718) 993-4000
Phone Ext:
Email:
Fax:
Modified By: KXTANG
Last Modified: 29-MAR-06

Affiliation Information

Affiliation Type: 07
Affiliation Name: Mail Contact
Company: STANLEY RUTH CO. INC.
Contact Type:
Contact Name: KEN RUTH

Map Key **Number of** **Direction/** **Elevation** **Site** **DB**
Records **Distance mi** **ft**

Address: 287 WALTON AVENUE
Address2:
City: BRONX
State: NY
Zip Code: 10451
Country Code: 001
Phone: (718) 993-4000
Phone Ext:
Email:
Fax:
Modified By: TRANSLAT
Last Modified: 04-MAR-04

Affiliation Information

Affiliation Type: 04
Affiliation Name: On-Site Operator
Company: 287 WALTON AVE.
Contact Type:
Contact Name: KEN RUTH
Address:
Address2:
City:
State: NN
Zip Code:
Country Code: 001
Phone: (718) 993-4000
Phone Ext:
Email:
Fax:
Modified By: TRANSLAT
Last Modified: 04-MAR-04

Affiliation Information

Affiliation Type: 11
Affiliation Name: Emergency Contact
Company: 287 WALTON AVE ASSOCIATES
Contact Type:
Contact Name: KEN RUTH
Address:
Address2:
City:
State: NN
Zip Code:
Country Code: 001
Phone: (718) 993-4000
Phone Ext:
Email:
Fax:
Modified By: TRANSLAT
Last Modified: 04-MAR-04

[76](#)

1 of 5

NNE/0.21

24.26

**USPS VEHICLE MAINT. FAC.
580 GERARD AVENUE
NEW YORK CITY NY**

**LEAKING
TANKS**

Site ID: 231377
Spill NO: 9007668

DECREG: 2
Lead DEC: SJMILLER

418

erisinfo.com | EcoLog ERIS Ltd.
347379 AC 440 Exterior Street Bronx NY 10451

Order #: 20150813118

Map Key	Number of Records	Direction/ Distance mi	Elevation ft	Site	DB
---------	-------------------	------------------------	--------------	------	----

SWIS Code:	0301			Source:	Institutional, Educational, Gov., Other
DER Fac ID:	190688			Penalty:	No
Program Type:	ER			CID:	
Contr Facility:	Tank Test Failure			Meets Std:	No
UST Trust:	No			Water Body:	
Class:	C3			Rem Phase:	0
Spill Date:	10/13/1990			Refer to:	
Close Date:	5/11/2001			Reported By:	Tank Tester
Update Date:	5/15/2001			After Hours:	Yes
CAC Date:				County:	Bronx
Create Date:	10/31/1990			Inspection Date:	
Rcvd Dt:	10/13/1990				

Caller Remarks: 3K TANK FAILED VACUTEST WITH A GROSS LEAK, POSSIBLE VENT LINE, WILL NOTIFY VMF.
Remarks: Prior to Sept, 2004 data translation this spill Lead_DEC Field was "MILLER"
 5/15/01: OFF HOUR SPILL REPORT OF TANK TEST FAILURE ASSIGNED TO BATTISTA FILE.
 REASSIGNED TO RESPONDER MILLER.

CROSS-REFERENCE TO SPILL REPORT NO. 9213223: SAME FACILITY.

ACCORDING TO SUBMITTED ATC REPORTS: 5,000-GAL. FO UST WAS REMOVED AND REPLACED (W/2,500-GAL UST) IN 1993; 2000 SUBSURFACE INVESTIGATION SHOWED NO VISUAL, OLFACTORY, OR PID EVIDENCE OF CONTAMINATION/RELEASE. SOIL ANALYSIS WERE NON-DETECT FOR VOCS, AND PAH LEVELS ARE CONSISTENT WITH OBVIOUS FILL MATERIAL (i.e., COAL/ASPHALT); GROUND WATER WAS NOT ENCOUNTERED BEFORE BEDROCK REFUSAL AT 12 FT DEPTH.

Spill Information

Spiller Information

Spiller Name:
Spiller Company: GERARD AVE VMF
Spiller Address: 580 GERARD AVENUE
Spiller City: BRONX
Spiller State: NY
Spiller Zip:
Contact Name:
Contact Phone:
Contact Ext.:

Material Information

Site ID: 231377
Spill Number: 9007668
OP Unit ID: 948309
OU: 01
Material ID: 431514
Material Code: 0001A
Material NA: #2 fuel oil
CAS NO:
Material FA: Petroleum
Quantity: -1
Units: L
Recovered: 0
Med Soil: False
Med Air: False
Med In Air: False
Med GW: True
Med SW: False
Med Sewer: False
Med Surf: False

Map Key	Number of Records	Direction/ Distance mi	Elevation ft	Site	DB
Med Subway:			False		
Med Utility:			False		
Oxygenate:			No		

Tank Test Information

Spill Number: 9007668
Spill Tank ID: 1537709
Site ID: 231377
Tank Number:
Tank Size: 0
Material: 0001
EPA UST: 0
UST: 0
Cause:
Source:
Test Method: 00
Leak Rate: 0
Gross FailL
Modified By: Spills
Last Modify: 01-OCT-04
Test Method: Unknown

76	2 of 5	NNE/0.21	24.18	US POSTAL SERVICE - VMF 580 GERARD AVE BRONX NY 10451	RCRA GEN
--------------------	--------	----------	-------	---	----------

EPA Handler ID: NYD982727885
Current Site Name: US POSTAL SERVICE - VMF
Generator Status Universe: Small Quantity Generator
Land Type: Federal
Activity Location: NY
TSD Activity: N
Mixed Waste Generator: N
Importer Activity: N
Transporter Activity: N
Transfer Facility: N
Recycler Activity: N
Onsite Burner Exemption: N
Furnace Exemption: N
Underground Inject Activity: N
Rece Waste From Off Site: N
Used Oil Transporter:
Used Oil Transfer Facility:
Used Oil Processor:
Used Oil Refiner:
Used Oil Burner:
Used Oil Market Burner:
Used Oil Spec Marketer:
Mailing Address: 580, GERARD AVE, , BRONX, NY, 104519703, US
Contact Name: RONALD RUFF
Contact Address: 580, GERARD AVE, , BRONX, NY, 104519703, US
Contact Email:
Location Street 2:

Owner/Operator Information

Owner/Operator Indicator: CO
Owner/Operator Name: US POSTAL SERVICE

Map Key **Number of** **Direction/** **Elevation** **Site** **DB**
Records **Distance mi** **ft**

Owner/Operator Address: 580 GERARD AVE BRONX NY 10451
Owner/Operator Phone: 2126652800
Owner/Operator Type: F
Date Became Current:
Date Ended Current:

Owner/Operator Indicator: CO
Owner/Operator Name: US POSTAL SERVICE
Owner/Operator Address: 580 GERARD AVE BRONX NY 10451
Owner/Operator Phone: 2126652800
Owner/Operator Type: F
Date Became Current:
Date Ended Current:

NAICS Information

Naics Code: 49111
Naics Description: POSTAL SERVICE

Handler Information

Date Received: 20030730
Facility Name: US POSTAL SERVICE - VMF
Date Received: 20060101
Facility Name: US POSTAL SERVICE - VMF
Classification: Conditionally Exempt Small Quantity

Date Received: 20071010
Facility Name: US POSTAL SERVICE - VMF
Date Received: 20071009
Facility Name: US POSTAL SERVICE - VMF
Classification: Small Quantity Generator

Date Received: 19890317
Facility Name: US POSTAL SERVICE - VMF
Classification: Small Quantity Generator

Date Received: 19920301
Facility Name: US POSTAL SE
Classification: Large Quantity Generator

Hazardous Waste Information

Waste Code: D008
Waste: LEAD

Waste Code: D000
Waste: DESCRIPTION

Waste Code: D018
Waste: BENZENE

Waste Code: F003
Waste: THE FOLLOWING SPENT NONHALOGENATED SOLVENTS: XYLENE, ACETONE, ETHYL ACETATE, ETHYL BENZENE, ETHYL ETHER, METHYL ISOBUTYL KETONE, N-BUTYL ALCOHOL, CYCLOHEXANONE, AND METHANOL; ALL SPENT SOLVENT MIXTURES/BLENDS CONTAINING, BEFORE USE, ONLY THE ABOVE SPENT NONHALOGENATED SOLVENTS; AND ALL SPENT SOLVENT MIXTURES/BLENDS CONTAINING, BEFORE USE, ONE OR MORE OF THE ABOVE NONHALOGENATED SOLVENTS, AND A TOTAL OF TEN PERCENT OR MORE (BY VOLUME) OF ONE OR MORE OF THOSE SOLVENTS LISTED IN F001, F002, F004, AND F005; AND STILL

BOTTOMS FROM THE RECOVERY OF THESE SPENT SOLVENTS AND SPENT SOLVENT MIXTURES.

Waste Code: D039
Waste: TETRACHLOROETHYLENE

Waste Code: D001
Waste: IGNITABLE WASTE

Violation/Evaluation Information

Evaluation Start Date: 19940803
Evaluation Agency: S
Evaluation Type Description: COMPLIANCE EVALUATION INSPECTION ON-SITE
Violation Short Description: Generators - General
Violation Determined Date: 19940928
Actual Return to Compliance Date: 19941219
Violation Responsible Agency: S
Enforcement Action Date: 19940928
Enforcement Agency: S
Disposition Status Date:
Disposition Status:
Enforcement Type Description: WRITTEN INFORMAL
Proposed Penalty Amount:
Paid Amount:
Final Amount:

Evaluation Start Date: 19940803
Evaluation Agency: S
Evaluation Type Description: COMPLIANCE EVALUATION INSPECTION ON-SITE
Violation Short Description: LDR - General
Violation Determined Date: 19940928
Actual Return to Compliance Date: 19941219
Violation Responsible Agency: S
Enforcement Action Date: 19940928
Enforcement Agency: S
Disposition Status Date:
Disposition Status:
Enforcement Type Description: WRITTEN INFORMAL
Proposed Penalty Amount:
Paid Amount:
Final Amount:

Evaluation Start Date: 20010928
Evaluation Agency: E
Evaluation Type Description: COMPLIANCE EVALUATION INSPECTION ON-SITE
Violation Short Description:
Violation Determined Date:
Actual Return to Compliance Date:
Violation Responsible Agency:
Enforcement Action Date:
Enforcement Agency:
Disposition Status Date:
Disposition Status:
Enforcement Type Description:
Proposed Penalty Amount:
Paid Amount:
Final Amount:

Map Key	Number of Records	Direction/ Distance mi	Elevation ft	Site	DB
76	3 of 5	NNE/0.21	24.18	US POSTAL SERVICE - VMF 580 GERARD AVE BRONX NY 104515242	RCRA NON GEN

EPA Handler ID: NY5180010451
Current Site Name: US POSTAL SERVICE - VMF
Generator Status Universe: No Report
Land Type:
Activity Location: NY
TSD Activity: N
Mixed Waste Generator: N
Importer Activity: N
Transporter Activity: N
Transfer Facility: N
Recycler Activity: N
Onsite Burner Exemption: N
Furnace Exemption: N
Underground Inject Activity: N
Rece Waste From Off Site: N
Used Oil Transporter:
Used Oil Transfer Facility:
Used Oil Processor:
Used Oil Refiner:
Used Oil Burner:
Used Oil Market Burner:
Used Oil Spec Marketer:
Mailing Address: 580, GERARD AVE, , BRONX, NY, 10451, US
Contact Name:
Contact Address: 580, GERARD AVE, , BRONX, NY, 10451, US
Contact Email:
Location Street 2:

Owner/Operator Information

Owner/Operator Indicator: CO
Owner/Operator Name: US POSTAL SERVICE
Owner/Operator Address: NOT REQUIRED NOT REQUIRED WY US 99999
Owner/Operator Phone: 2125551212
Owner/Operator Type: F
Date Became Current:
Date Ended Current:

Owner/Operator Indicator: CP
Owner/Operator Name: US POSTAL SERVICE
Owner/Operator Address: NOT REQUIRED NOT REQUIRED WY US 99999
Owner/Operator Phone: 2125551212
Owner/Operator Type: F
Date Became Current:
Date Ended Current:

Owner/Operator Indicator: CO
Owner/Operator Name: US POSTAL SERVICE
Owner/Operator Address: NOT REQUIRED NOT REQUIRED WY 99999
Owner/Operator Phone: 2125551212
Owner/Operator Type: F
Date Became Current:
Date Ended Current:

NAICS Information

Handler Information

Map Key	Number of Records	Direction/ Distance mi	Elevation ft	Site	DB
----------------	--------------------------	-----------------------------------	-------------------------	-------------	-----------

Date Received:	19990708				
Facility Name:	US POSTAL SERVICE - VMF				
Date Received:	20030730				
Facility Name:	US POSTAL SERVICE - VMF				
Date Received:	20060101				
Facility Name:	US POSTAL SERVICE - VMF				
Date Received:	20070101				
Facility Name:	US POSTAL SERVICE - VMF				
Date Received:	19890929				
Facility Name:	US POSTAL SERVICE - VMF				
Classification:	Large Quantity Generator				

Hazardous Waste Information

Waste Code:	D001
Waste:	IGNITABLE WASTE

Waste Code:	F003
Waste:	THE FOLLOWING SPENT NONHALOGENATED SOLVENTS: XYLENE, ACETONE, ETHYL ACETATE, ETHYL BENZENE, ETHYL ETHER, METHYL ISOBUTYL KETONE, N-BUTYL ALCOHOL, CYCLOHEXANONE, AND METHANOL; ALL SPENT SOLVENT MIXTURES/BLENDS CONTAINING, BEFORE USE, ONLY THE ABOVE SPENT NONHALOGENATED SOLVENTS; AND ALL SPENT SOLVENT MIXTURES/BLENDS CONTAINING, BEFORE USE, ONE OR MORE OF THE ABOVE NONHALOGENATED SOLVENTS, AND A TOTAL OF TEN PERCENT OR MORE (BY VOLUME) OF ONE OR MORE OF THOSE SOLVENTS LISTED IN F001, F002, F004, AND F005; AND STILL BOTTOMS FROM THE RECOVERY OF THESE SPENT SOLVENTS AND SPENT SOLVENT MIXTURES.

Violation/Evaluation Information

Evaluation Start Date:	19960710
Evaluation Agency:	E
Evaluation Type Description:	COMPLIANCE EVALUATION INSPECTION ON-SITE
Violation Short Description:	
Violation Determined Date:	
Actual Return to Compliance Date:	
Violation Responsible Agency:	
Enforcement Action Date:	
Enforcement Agency:	
Disposition Status Date:	
Disposition Status:	
Enforcement Type Description:	
Proposed Penalty Amount:	
Paid Amount:	
Final Amount:	

Evaluation Start Date:	20010928
Evaluation Agency:	E
Evaluation Type Description:	COMPLIANCE EVALUATION INSPECTION ON-SITE
Violation Short Description:	
Violation Determined Date:	
Actual Return to Compliance Date:	
Violation Responsible Agency:	
Enforcement Action Date:	
Enforcement Agency:	
Disposition Status Date:	
Disposition Status:	
Enforcement Type Description:	
Proposed Penalty Amount:	

Map Key	Number of Records	Direction/ Distance mi	Elevation ft	Site	DB
---------	-------------------	---------------------------	-----------------	------	----

Paid Amount:
Final Amount:

76	4 of 5	NNE/0.21	24.26	580 GERARD AVENUE 580 GERARD AVENUE BRONX NY 10451	UST
--------------------	--------	----------	-------	--	-----

Site ID:	21056	Expiry:	2011-01-31
Site Status:	Active	County:	Bronx
Program NO:	2-476021	Utm X:	590340.16852
Program Type:	Petroleum Bulk Storage Program	Utm Y:	4519336.07791
Site Type:	Trucking/Transportation/Fleet Operation		

Tank Information

Tank ID:	37901
Tank NO:	0010
Tank Model:	
Pipe Model:	
Tank Location:	Underground
Tank Status:	Closed - Removed
Install Date:	01-DEC-57
Capacity(g):	5000
Tank Type:	Steel/Carbon Steel/Iron
Test Method:	NN
Date Tested:	
Next Test:	
Close Date:	01-FEB-93
Register:	1
Modified By:	TRANSLAT
Last Modified:	04-MAR-04
Material Code:	0001
Material Name:	#2 fuel oil (on-site consumption)
Percent:	100

Equipment:	F00
Code Name:	None
Type:	Pipe External Protection
Equipment:	G03
Code Name:	Vault (w/o access)
Type:	Tank Secondary Containment
Equipment:	A00
Code Name:	None
Type:	Tank Internal Protection
Equipment:	D01
Code Name:	Steel/Carbon Steel/Iron
Type:	Pipe Type
Equipment:	B00
Code Name:	None
Type:	Tank External Protection
Equipment:	C01
Code Name:	Aboveground
Type:	Pipe Location
Equipment:	H00
Code Name:	None
Type:	Tank Leak Detection
Equipment:	I00
Code Name:	None

<i>Map Key</i>	<i>Number of Records</i>	<i>Direction/ Distance mi</i>	<i>Elevation ft</i>	<i>Site</i>	<i>DB</i>
----------------	--------------------------	-------------------------------	---------------------	-------------	-----------

Type: Overfill

Tank Information

Tank ID: 37902
Tank NO: 002
Tank Model:
Pipe Model:
Tank Location: Underground
Tank Status: Closed - Removed
Install Date:
Capacity(g): 550
Tank Type: Steel/Carbon Steel/Iron
Test Method: NN
Date Tested:
Next Test:
Close Date:
Register: 1
Modified By: TRANSLAT
Last Modified: 04-MAR-04

Material Code: 0009
Material Name: gasoline
Percent: 100

Equipment: I00
Code Name: None
Type: Overfill
Equipment: B01
Code Name: Painted/Asphalt Coating
Type: Tank External Protection
Equipment: C02
Code Name: Underground/On-ground
Type: Pipe Location
Equipment: F00
Code Name: None
Type: Pipe External Protection
Equipment: A00
Code Name: None
Type: Tank Internal Protection
Equipment: D01
Code Name: Steel/Carbon Steel/Iron
Type: Pipe Type
Equipment: G00
Code Name: None
Type: Tank Secondary Containment
Equipment: J02
Code Name: Suction Dispenser
Type: Dispenser
Equipment: H00
Code Name: None
Type: Tank Leak Detection

Tank Information

Tank ID: 37903
Tank NO: 003
Tank Model:
Pipe Model:
Tank Location: Underground

<i>Map Key</i>	<i>Number of Records</i>	<i>Direction/ Distance mi</i>	<i>Elevation ft</i>	<i>Site</i>	<i>DB</i>
Tank Status:				Closed - Removed	
Install Date:					
Capacity(g):			550		
Tank Type:			Steel/Carbon Steel/Iron		
Test Method:			NN		
Date Tested:					
Next Test:					
Close Date:					
Register:		1			
Modified By:		TRANSLAT			
Last Modified:		04-MAR-04			
Material Code:		0009			
Material Name:		gasoline			
Percent:		100			
Equipment:		C02			
Code Name:		Underground/On-ground			
Type:		Pipe Location			
Equipment:		F00			
Code Name:		None			
Type:		Pipe External Protection			
Equipment:		B01			
Code Name:		Painted/Asphalt Coating			
Type:		Tank External Protection			
Equipment:		A00			
Code Name:		None			
Type:		Tank Internal Protection			
Equipment:		D01			
Code Name:		Steel/Carbon Steel/Iron			
Type:		Pipe Type			
Equipment:		G00			
Code Name:		None			
Type:		Tank Secondary Containment			
Equipment:		J02			
Code Name:		Suction Dispenser			
Type:		Dispenser			
Equipment:		H00			
Code Name:		None			
Type:		Tank Leak Detection			
Equipment:		I00			
Code Name:		None			
Type:		Overfill			

Tank Information

Tank ID:	37904
Tank NO:	004
Tank Model:	
Pipe Model:	
Tank Location:	Underground
Tank Status:	Closed - Removed
Install Date:	
Capacity(g):	550
Tank Type:	Steel/Carbon Steel/Iron
Test Method:	NN
Date Tested:	
Next Test:	
Close Date:	
Register:	1

<i>Map Key</i>	<i>Number of Records</i>	<i>Direction/ Distance mi</i>	<i>Elevation ft</i>	<i>Site</i>	<i>DB</i>
Modified By:				TRANSLAT	
Last Modified:				04-MAR-04	
Material Code:			0009		
Material Name:			gasoline		
Percent:			100		
Equipment:			A00		
Code Name:			None		
Type:			Tank Internal Protection		
Equipment:			D01		
Code Name:			Steel/Carbon Steel/Iron		
Type:			Pipe Type		
Equipment:			G00		
Code Name:			None		
Type:			Tank Secondary Containment		
Equipment:			J02		
Code Name:			Suction Dispenser		
Type:			Dispenser		
Equipment:			I00		
Code Name:			None		
Type:			Overfill		
Equipment:			B01		
Code Name:			Painted/Asphalt Coating		
Type:			Tank External Protection		
Equipment:			C02		
Code Name:			Underground/On-ground		
Type:			Pipe Location		
Equipment:			F00		
Code Name:			None		
Type:			Pipe External Protection		
Equipment:			H00		
Code Name:			None		
Type:			Tank Leak Detection		

Tank Information

Tank ID:	37905
Tank NO:	005
Tank Model:	
Pipe Model:	
Tank Location:	Underground
Tank Status:	Closed - Removed
Install Date:	
Capacity(g):	550
Tank Type:	Steel/Carbon Steel/Iron
Test Method:	NN
Date Tested:	
Next Test:	
Close Date:	
Register:	1
Modified By:	TRANSLAT
Last Modified:	04-MAR-04
Material Code:	0009
Material Name:	gasoline
Percent:	100
Equipment:	H00
Code Name:	None

<i>Map Key</i>	<i>Number of Records</i>	<i>Direction/ Distance mi</i>	<i>Elevation ft</i>	<i>Site</i>	<i>DB</i>
Type:				Tank Leak Detection	
Equipment:				I00	
Code Name:				None	
Type:				Overfill	
Equipment:				B01	
Code Name:				Painted/Asphalt Coating	
Type:				Tank External Protection	
Equipment:				C02	
Code Name:				Underground/On-ground	
Type:				Pipe Location	
Equipment:				F00	
Code Name:				None	
Type:				Pipe External Protection	
Equipment:				A00	
Code Name:				None	
Type:				Tank Internal Protection	
Equipment:				D01	
Code Name:				Steel/Carbon Steel/Iron	
Type:				Pipe Type	
Equipment:				G00	
Code Name:				None	
Type:				Tank Secondary Containment	
Equipment:				J02	
Code Name:				Suction Dispenser	
Type:				Dispenser	

Tank Information

Tank ID:	37906
Tank NO:	006
Tank Model:	
Pipe Model:	
Tank Location:	Underground
Tank Status:	Closed - Removed
Install Date:	
Capacity(g):	550
Tank Type:	Steel/Carbon Steel/Iron
Test Method:	NN
Date Tested:	
Next Test:	
Close Date:	
Register:	1
Modified By:	TRANSLAT
Last Modified:	04-MAR-04
Material Code:	0009
Material Name:	gasoline
Percent:	100
Equipment:	B01
Code Name:	Painted/Asphalt Coating
Type:	Tank External Protection
Equipment:	C02
Code Name:	Underground/On-ground
Type:	Pipe Location
Equipment:	F00
Code Name:	None
Type:	Pipe External Protection
Equipment:	A00
Code Name:	None

<i>Map Key</i>	<i>Number of Records</i>	<i>Direction/ Distance mi</i>	<i>Elevation ft</i>	<i>Site</i>	<i>DB</i>
<i>Type:</i>				Tank Internal Protection	
<i>Equipment:</i>				D01	
<i>Code Name:</i>				Steel/Carbon Steel/Iron	
<i>Type:</i>				Pipe Type	
<i>Equipment:</i>				G00	
<i>Code Name:</i>				None	
<i>Type:</i>				Tank Secondary Containment	
<i>Equipment:</i>				J02	
<i>Code Name:</i>				Suction Dispenser	
<i>Type:</i>				Dispenser	
<i>Equipment:</i>				H00	
<i>Code Name:</i>				None	
<i>Type:</i>				Tank Leak Detection	
<i>Equipment:</i>				I00	
<i>Code Name:</i>				None	
<i>Type:</i>				Overfill	
Tank Information					
<i>Tank ID:</i>				37907	
<i>Tank NO:</i>				007	
<i>Tank Model:</i>					
<i>Pipe Model:</i>					
<i>Tank Location:</i>				Underground	
<i>Tank Status:</i>				Closed - Removed	
<i>Install Date:</i>					
<i>Capacity(g):</i>				550	
<i>Tank Type:</i>				Steel/Carbon Steel/Iron	
<i>Test Method:</i>				NN	
<i>Date Tested:</i>					
<i>Next Test:</i>					
<i>Close Date:</i>					
<i>Register:</i>				1	
<i>Modified By:</i>				TRANSLAT	
<i>Last Modified:</i>				04-MAR-04	
<i>Material Code:</i>				0009	
<i>Material Name:</i>				gasoline	
<i>Percent:</i>				100	
<i>Equipment:</i>				H00	
<i>Code Name:</i>				None	
<i>Type:</i>				Tank Leak Detection	
<i>Equipment:</i>				I00	
<i>Code Name:</i>				None	
<i>Type:</i>				Overfill	
<i>Equipment:</i>				B01	
<i>Code Name:</i>				Painted/Asphalt Coating	
<i>Type:</i>				Tank External Protection	
<i>Equipment:</i>				C02	
<i>Code Name:</i>				Underground/On-ground	
<i>Type:</i>				Pipe Location	
<i>Equipment:</i>				F00	
<i>Code Name:</i>				None	
<i>Type:</i>				Pipe External Protection	
<i>Equipment:</i>				A00	
<i>Code Name:</i>				None	
<i>Type:</i>				Tank Internal Protection	
<i>Equipment:</i>				D01	
<i>Code Name:</i>				Steel/Carbon Steel/Iron	

<i>Map Key</i>	<i>Number of Records</i>	<i>Direction/ Distance mi</i>	<i>Elevation ft</i>	<i>Site</i>	<i>DB</i>
<i>Type:</i>				Pipe Type	
<i>Equipment:</i>				G00	
<i>Code Name:</i>				None	
<i>Type:</i>				Tank Secondary Containment	
<i>Equipment:</i>				J02	
<i>Code Name:</i>				Suction Dispenser	
<i>Type:</i>				Dispenser	
Tank Information					
<i>Tank ID:</i>				37908	
<i>Tank NO:</i>				008	
<i>Tank Model:</i>					
<i>Pipe Model:</i>					
<i>Tank Location:</i>				Underground	
<i>Tank Status:</i>				Closed - Removed	
<i>Install Date:</i>					
<i>Capacity(g):</i>				550	
<i>Tank Type:</i>				Steel/Carbon Steel/Iron	
<i>Test Method:</i>				NN	
<i>Date Tested:</i>					
<i>Next Test:</i>					
<i>Close Date:</i>					
<i>Register:</i>				1	
<i>Modified By:</i>				TRANSLAT	
<i>Last Modified:</i>				04-MAR-04	
<i>Material Code:</i>				0009	
<i>Material Name:</i>				gasoline	
<i>Percent:</i>				100	
<i>Equipment:</i>				B01	
<i>Code Name:</i>				Painted/Asphalt Coating	
<i>Type:</i>				Tank External Protection	
<i>Equipment:</i>				C02	
<i>Code Name:</i>				Underground/On-ground	
<i>Type:</i>				Pipe Location	
<i>Equipment:</i>				F00	
<i>Code Name:</i>				None	
<i>Type:</i>				Pipe External Protection	
<i>Equipment:</i>				A00	
<i>Code Name:</i>				None	
<i>Type:</i>				Tank Internal Protection	
<i>Equipment:</i>				D01	
<i>Code Name:</i>				Steel/Carbon Steel/Iron	
<i>Type:</i>				Pipe Type	
<i>Equipment:</i>				G00	
<i>Code Name:</i>				None	
<i>Type:</i>				Tank Secondary Containment	
<i>Equipment:</i>				J02	
<i>Code Name:</i>				Suction Dispenser	
<i>Type:</i>				Dispenser	
<i>Equipment:</i>				H00	
<i>Code Name:</i>				None	
<i>Type:</i>				Tank Leak Detection	
<i>Equipment:</i>				I00	
<i>Code Name:</i>				None	
<i>Type:</i>				Overfill	

Tank Information

<i>Map Key</i>	<i>Number of Records</i>	<i>Direction/ Distance mi</i>	<i>Elevation ft</i>	<i>Site</i>	<i>DB</i>
Tank ID:			37909		
Tank NO:			009		
Tank Model:					
Pipe Model:					
Tank Location:			Underground		
Tank Status:			Closed - Removed		
Install Date:					
Capacity(g):			550		
Tank Type:			Steel/Carbon Steel/Iron		
Test Method:			NN		
Date Tested:					
Next Test:					
Close Date:					
Register:			1		
Modified By:			TRANSLAT		
Last Modified:			04-MAR-04		
Material Code:			0009		
Material Name:			gasoline		
Percent:			100		
Equipment:			B01		
Code Name:			Painted/Asphalt Coating		
Type:			Tank External Protection		
Equipment:			C02		
Code Name:			Underground/On-ground		
Type:			Pipe Location		
Equipment:			F00		
Code Name:			None		
Type:			Pipe External Protection		
Equipment:			H00		
Code Name:			None		
Type:			Tank Leak Detection		
Equipment:			A00		
Code Name:			None		
Type:			Tank Internal Protection		
Equipment:			D01		
Code Name:			Steel/Carbon Steel/Iron		
Type:			Pipe Type		
Equipment:			G00		
Code Name:			None		
Type:			Tank Secondary Containment		
Equipment:			J02		
Code Name:			Suction Dispenser		
Type:			Dispenser		
Equipment:			I00		
Code Name:			None		
Type:			Overfill		

Tank Information

Tank ID:			37910		
Tank NO:			010		
Tank Model:					
Pipe Model:					
Tank Location:			Underground		
Tank Status:			Closed - Removed		
Install Date:					
Capacity(g):			550		

<i>Map Key</i>	<i>Number of Records</i>	<i>Direction/ Distance mi</i>	<i>Elevation ft</i>	<i>Site</i>	<i>DB</i>
Tank Type:				Steel/Carbon Steel/Iron	
Test Method:				NN	
Date Tested:					
Next Test:					
Close Date:					
Register:		1			
Modified By:		TRANSLAT			
Last Modified:		04-MAR-04			
Material Code:		0009			
Material Name:		gasoline			
Percent:		100			
Equipment:		B01			
Code Name:		Painted/Asphalt Coating			
Type:		Tank External Protection			
Equipment:		C02			
Code Name:		Underground/On-ground			
Type:		Pipe Location			
Equipment:		F00			
Code Name:		None			
Type:		Pipe External Protection			
Equipment:		A00			
Code Name:		None			
Type:		Tank Internal Protection			
Equipment:		D01			
Code Name:		Steel/Carbon Steel/Iron			
Type:		Pipe Type			
Equipment:		G00			
Code Name:		None			
Type:		Tank Secondary Containment			
Equipment:		J02			
Code Name:		Suction Dispenser			
Type:		Dispenser			
Equipment:		H00			
Code Name:		None			
Type:		Tank Leak Detection			
Equipment:		I00			
Code Name:		None			
Type:		Overfill			

Tank Information

Tank ID:	59424
Tank NO:	011
Tank Model:	
Pipe Model:	
Tank Location:	Underground
Tank Status:	In Service
Install Date:	01-FEB-93
Capacity(g):	2500
Tank Type:	Fiberglass Reinforced Plastic (FRP)
Test Method:	NN
Date Tested:	
Next Test:	
Close Date:	
Register:	1
Modified By:	TRANSLAT
Last Modified:	04-MAR-04

Map Key	Number of Records	Direction/ Distance mi	Elevation ft	Site	DB
Material Code:			0001		
Material Name:			#2 fuel oil (on-site consumption)		
Percent:			100		
Equipment:			D06		
Code Name:			Fiberglass Reinforced Plastic (FRP)		
Type:			Pipe Type		
Equipment:			G04		
Code Name:			Double-Walled (Underground)		
Type:			Tank Secondary Containment		
Equipment:			B04		
Code Name:			Fiberglass		
Type:			Tank External Protection		
Equipment:			H05		
Code Name:			In-Tank System (ATG)		
Type:			Tank Leak Detection		
Equipment:			I00		
Code Name:			None		
Type:			Overfill		
Equipment:			A03		
Code Name:			Fiberglass Liner (FRP)		
Type:			Tank Internal Protection		
Equipment:			C02		
Code Name:			Underground/On-ground		
Type:			Pipe Location		
Equipment:			F04		
Code Name:			Fiberglass		
Type:			Pipe External Protection		
Equipment:			K01		
Code Name:			Catch Basin		
Type:			Spill Prevention		
Equipment:			J02		
Code Name:			Suction Dispenser		
Type:			Dispenser		
Equipment:			L09		
Code Name:			Exempt Suction Piping		
Type:			Piping Leak Detection		

Affiliation Information

Affiliation Type:	01
Affiliation Name:	Facility Owner
Company:	NR PROPERTY 2 LLC
Contact Type:	V.P.
Contact Name:	GARY M. TISCHLER
Address:	420 LEXINGTON AVENUE
Address2:	
City:	NEW YORK
State:	NY
Zip Code:	10170-0002
Country Code:	001
Phone:	(212) 293-8900
Phone Ext:	
Email:	
Fax:	
Modified By:	KXTANG
Last Modified:	22-NOV-05

Affiliation Information

Map Key	Number of Records	Direction/ Distance mi	Elevation ft	Site	DB
----------------	--------------------------	-----------------------------------	-------------------------	-------------	-----------

Affiliation Type:		07			
Affiliation Name:		Mail Contact			
Company:		C/O EMMES REALTY SERVICES LLC			
Contact Type:					
Contact Name:		ANGIE HELMS			
Address:		420 LEXINGTON AVENUE			
Address2:		SUITE 900			
City:		NEW YORK			
State:		NY			
Zip Code:		10170-0002			
Country Code:		001			
Phone:		(212) 293-8826			
Phone Ext:					
Email:					
Fax:					
Modified By:		KXTANG			
Last Modified:		22-NOV-05			

Affiliation Information

Affiliation Type:		04			
Affiliation Name:		On-Site Operator			
Company:		580 GERARD AVENUE			
Contact Type:					
Contact Name:		NA			
Address:					
Address2:					
City:					
State:		NN			
Zip Code:					
Country Code:		001			
Phone:					
Phone Ext:					
Email:					
Fax:					
Modified By:		TRANSLAT			
Last Modified:		04-MAR-04			

Affiliation Information

Affiliation Type:		11			
Affiliation Name:		Emergency Contact			
Company:		NEW ROCK ASSET MANAGEMENT			
Contact Type:					
Contact Name:		GARY WOLTZ			
Address:					
Address2:					
City:					
State:		NN			
Zip Code:					
Country Code:		001			
Phone:		(917) 757-7759			
Phone Ext:					
Email:					
Fax:					
Modified By:		TRANSLAT			
Last Modified:		04-MAR-04			

Map Key	Number of Records	Direction/ Distance mi	Elevation ft	Site	DB
76	5 of 5	NNE/0.21	24.26	VEHICLE MAINTENANCE FACILITY 580 GERARD AVENUE BRONX NY 10451	UST

Site ID:	15804	Expiry:	1993-07-28
Site Status:	Unregulated/Closed	County:	Bronx
Program NO:	2-333212	Utm X:	590340.16852
Program Type:	Petroleum Bulk Storage Program	Utm Y:	4519336.07791
Site Type:	Unknown		

Tank Information

Tank ID:	35352
Tank NO:	001
Tank Model:	
Pipe Model:	
Tank Location:	Underground
Tank Status:	Closed - Removed
Install Date:	01-MAY-50
Capacity(g):	550
Tank Type:	Steel/Carbon Steel/Iron
Test Method:	NN
Date Tested:	
Next Test:	
Close Date:	01-MAR-93
Register:	1
Modified By:	TRANSLAT
Last Modified:	04-MAR-04

Material Code:	0009
Material Name:	gasoline
Percent:	100

Equipment:	I00
Code Name:	None
Type:	Overfill
Equipment:	C00
Code Name:	No Piping
Type:	Pipe Location
Equipment:	F00
Code Name:	None
Type:	Pipe External Protection
Equipment:	A00
Code Name:	None
Type:	Tank Internal Protection
Equipment:	D02
Code Name:	Galvanized Steel
Type:	Pipe Type
Equipment:	G00
Code Name:	None
Type:	Tank Secondary Containment
Equipment:	B00
Code Name:	None
Type:	Tank External Protection
Equipment:	H00
Code Name:	None
Type:	Tank Leak Detection

Tank Information

Tank ID:	35353
-----------------	-------

<i>Map Key</i>	<i>Number of Records</i>	<i>Direction/ Distance mi</i>	<i>Elevation ft</i>	<i>Site</i>	<i>DB</i>
Tank NO:		002			
Tank Model:					
Pipe Model:					
Tank Location:		Underground			
Tank Status:		Closed - Removed			
Install Date:		01-MAY-50			
Capacity(g):		550			
Tank Type:		Steel/Carbon Steel/Iron			
Test Method:		NN			
Date Tested:					
Next Test:					
Close Date:		01-MAR-93			
Register:		1			
Modified By:		TRANSLAT			
Last Modified:		04-MAR-04			
Material Code:		0009			
Material Name:		gasoline			
Percent:		100			
Equipment:		B00			
Code Name:		None			
Type:		Tank External Protection			
Equipment:		H00			
Code Name:		None			
Type:		Tank Leak Detection			
Equipment:		I00			
Code Name:		None			
Type:		Overfill			
Equipment:		C00			
Code Name:		No Piping			
Type:		Pipe Location			
Equipment:		F00			
Code Name:		None			
Type:		Pipe External Protection			
Equipment:		A00			
Code Name:		None			
Type:		Tank Internal Protection			
Equipment:		D02			
Code Name:		Galvanized Steel			
Type:		Pipe Type			
Equipment:		G00			
Code Name:		None			
Type:		Tank Secondary Containment			

Tank Information

Tank ID:	35354
Tank NO:	003
Tank Model:	
Pipe Model:	
Tank Location:	Underground
Tank Status:	Closed - Removed
Install Date:	01-MAY-50
Capacity(g):	550
Tank Type:	Steel/Carbon Steel/Iron
Test Method:	NN
Date Tested:	
Next Test:	
Close Date:	01-MAR-93

<i>Map Key</i>	<i>Number of Records</i>	<i>Direction/ Distance mi</i>	<i>Elevation ft</i>	<i>Site</i>	<i>DB</i>
Register:		1			
Modified By:		TRANSLAT			
Last Modified:		04-MAR-04			
Material Code:		0009			
Material Name:		gasoline			
Percent:		100			
Equipment:		A00			
Code Name:		None			
Type:		Tank Internal Protection			
Equipment:		D02			
Code Name:		Galvanized Steel			
Type:		Pipe Type			
Equipment:		G00			
Code Name:		None			
Type:		Tank Secondary Containment			
Equipment:		B00			
Code Name:		None			
Type:		Tank External Protection			
Equipment:		H00			
Code Name:		None			
Type:		Tank Leak Detection			
Equipment:		C00			
Code Name:		No Piping			
Type:		Pipe Location			
Equipment:		F00			
Code Name:		None			
Type:		Pipe External Protection			
Equipment:		I00			
Code Name:		None			
Type:		Overfill			

Tank Information

Tank ID:	35355
Tank NO:	004
Tank Model:	
Pipe Model:	
Tank Location:	Underground
Tank Status:	Closed - Removed
Install Date:	01-MAY-50
Capacity(g):	550
Tank Type:	Steel/Carbon Steel/Iron
Test Method:	NN
Date Tested:	
Next Test:	
Close Date:	01-MAR-93
Register:	1
Modified By:	TRANSLAT
Last Modified:	04-MAR-04
Material Code:	0009
Material Name:	gasoline
Percent:	100
Equipment:	C00
Code Name:	No Piping
Type:	Pipe Location
Equipment:	F00

<i>Map Key</i>	<i>Number of Records</i>	<i>Direction/ Distance mi</i>	<i>Elevation ft</i>	<i>Site</i>	<i>DB</i>
Code Name:			None		
Type:			Pipe External Protection		
Equipment:			A00		
Code Name:			None		
Type:			Tank Internal Protection		
Equipment:			D02		
Code Name:			Galvanized Steel		
Type:			Pipe Type		
Equipment:			G00		
Code Name:			None		
Type:			Tank Secondary Containment		
Equipment:			B00		
Code Name:			None		
Type:			Tank External Protection		
Equipment:			H00		
Code Name:			None		
Type:			Tank Leak Detection		
Equipment:			I00		
Code Name:			None		
Type:			Overfill		

Tank Information

Tank ID:	35356
Tank NO:	005
Tank Model:	
Pipe Model:	
Tank Location:	Underground
Tank Status:	Closed - Removed
Install Date:	01-MAY-50
Capacity(g):	550
Tank Type:	Steel/Carbon Steel/Iron
Test Method:	NN
Date Tested:	
Next Test:	
Close Date:	01-MAR-93
Register:	1
Modified By:	TRANSLAT
Last Modified:	04-MAR-04

Material Code:	0009
Material Name:	gasoline
Percent:	100

Equipment:	I00
Code Name:	None
Type:	Overfill
Equipment:	C00
Code Name:	No Piping
Type:	Pipe Location
Equipment:	F00
Code Name:	None
Type:	Pipe External Protection
Equipment:	B00
Code Name:	None
Type:	Tank External Protection
Equipment:	H00
Code Name:	None
Type:	Tank Leak Detection
Equipment:	A00

<i>Map Key</i>	<i>Number of Records</i>	<i>Direction/ Distance mi</i>	<i>Elevation ft</i>	<i>Site</i>	<i>DB</i>
Code Name:			None		
Type:			Tank Internal Protection		
Equipment:			D02		
Code Name:			Galvanized Steel		
Type:			Pipe Type		
Equipment:			G00		
Code Name:			None		
Type:			Tank Secondary Containment		

Tank Information

Tank ID:	35357
Tank NO:	006
Tank Model:	
Pipe Model:	
Tank Location:	Underground
Tank Status:	Closed - Removed
Install Date:	01-MAY-50
Capacity(g):	550
Tank Type:	Steel/Carbon Steel/Iron
Test Method:	NN
Date Tested:	
Next Test:	
Close Date:	01-MAR-93
Register:	1
Modified By:	TRANSLAT
Last Modified:	04-MAR-04

Material Code:	0009
Material Name:	gasoline
Percent:	100

Equipment:	C00
Code Name:	No Piping
Type:	Pipe Location
Equipment:	B00
Code Name:	None
Type:	Tank External Protection
Equipment:	H00
Code Name:	None
Type:	Tank Leak Detection
Equipment:	A00
Code Name:	None
Type:	Tank Internal Protection
Equipment:	D02
Code Name:	Galvanized Steel
Type:	Pipe Type
Equipment:	G00
Code Name:	None
Type:	Tank Secondary Containment
Equipment:	F00
Code Name:	None
Type:	Pipe External Protection
Equipment:	I00
Code Name:	None
Type:	Overfill

Tank Information

Tank ID:	35358
-----------------	-------

<i>Map Key</i>	<i>Number of Records</i>	<i>Direction/ Distance mi</i>	<i>Elevation ft</i>	<i>Site</i>	<i>DB</i>
Tank NO:		007			
Tank Model:					
Pipe Model:					
Tank Location:		Underground			
Tank Status:		Closed - Removed			
Install Date:		01-MAY-50			
Capacity(g):		550			
Tank Type:		Steel/Carbon Steel/Iron			
Test Method:		NN			
Date Tested:					
Next Test:					
Close Date:		01-MAR-93			
Register:		1			
Modified By:		TRANSLAT			
Last Modified:		04-MAR-04			
Material Code:		0009			
Material Name:		gasoline			
Percent:		100			
Equipment:		C00			
Code Name:		No Piping			
Type:		Pipe Location			
Equipment:		F00			
Code Name:		None			
Type:		Pipe External Protection			
Equipment:		B00			
Code Name:		None			
Type:		Tank External Protection			
Equipment:		H00			
Code Name:		None			
Type:		Tank Leak Detection			
Equipment:		A00			
Code Name:		None			
Type:		Tank Internal Protection			
Equipment:		D02			
Code Name:		Galvanized Steel			
Type:		Pipe Type			
Equipment:		G00			
Code Name:		None			
Type:		Tank Secondary Containment			
Equipment:		I00			
Code Name:		None			
Type:		Overfill			

Tank Information

Tank ID:	35359
Tank NO:	008
Tank Model:	
Pipe Model:	
Tank Location:	Underground
Tank Status:	Closed - Removed
Install Date:	01-MAY-50
Capacity(g):	550
Tank Type:	Steel/Carbon Steel/Iron
Test Method:	NN
Date Tested:	
Next Test:	
Close Date:	01-MAR-93

<i>Map Key</i>	<i>Number of Records</i>	<i>Direction/ Distance mi</i>	<i>Elevation ft</i>	<i>Site</i>	<i>DB</i>
Register:		1			
Modified By:		TRANSLAT			
Last Modified:		04-MAR-04			
Material Code:		0009			
Material Name:		gasoline			
Percent:		100			
Equipment:		C00			
Code Name:		No Piping			
Type:		Pipe Location			
Equipment:		F00			
Code Name:		None			
Type:		Pipe External Protection			
Equipment:		A00			
Code Name:		None			
Type:		Tank Internal Protection			
Equipment:		D02			
Code Name:		Galvanized Steel			
Type:		Pipe Type			
Equipment:		G00			
Code Name:		None			
Type:		Tank Secondary Containment			
Equipment:		B00			
Code Name:		None			
Type:		Tank External Protection			
Equipment:		H00			
Code Name:		None			
Type:		Tank Leak Detection			
Equipment:		I00			
Code Name:		None			
Type:		Overfill			
Tank Information					
Tank ID:		35360			
Tank NO:		009			
Tank Model:					
Pipe Model:					
Tank Location:		Underground			
Tank Status:		Closed - Removed			
Install Date:		01-MAY-50			
Capacity(g):		550			
Tank Type:		Steel/Carbon Steel/Iron			
Test Method:		NN			
Date Tested:					
Next Test:					
Close Date:		01-MAR-93			
Register:		1			
Modified By:		TRANSLAT			
Last Modified:		04-MAR-04			
Material Code:		0009			
Material Name:		gasoline			
Percent:		100			
Equipment:		I00			
Code Name:		None			
Type:		Overfill			
Equipment:		A00			

<i>Map Key</i>	<i>Number of Records</i>	<i>Direction/ Distance mi</i>	<i>Elevation ft</i>	<i>Site</i>	<i>DB</i>
Code Name:			None		
Type:			Tank Internal Protection		
Equipment:			D02		
Code Name:			Galvanized Steel		
Type:			Pipe Type		
Equipment:			G00		
Code Name:			None		
Type:			Tank Secondary Containment		
Equipment:			B00		
Code Name:			None		
Type:			Tank External Protection		
Equipment:			H00		
Code Name:			None		
Type:			Tank Leak Detection		
Equipment:			C00		
Code Name:			No Piping		
Type:			Pipe Location		
Equipment:			F00		
Code Name:			None		
Type:			Pipe External Protection		

Affiliation Information

Affiliation Type: 01
Affiliation Name: Facility Owner
Company: U.S.P.S.
Contact Type:
Contact Name:
Address: 558 GRAND CONCOURSE
Address2:
City: BRONX
State: NY
Zip Code: 10451
Country Code: 001
Phone: (212) 960-5000
Phone Ext:
Email:
Fax:
Modified By: TRANSLAT
Last Modified: 04-MAR-04

Affiliation Information

Affiliation Type: 07
Affiliation Name: Mail Contact
Company: U.S.P.S.
Contact Type:
Contact Name:
Address: 558 GRAND CONCOURSE
Address2:
City: BRONX
State: NY
Zip Code: 10451
Country Code: 001
Phone: (212) 960-5000
Phone Ext:
Email:
Fax:
Modified By: TRANSLAT
Last Modified: 04-MAR-04

Map Key	Number of Records	Direction/ Distance mi	Elevation ft	Site	DB
---------	-------------------	---------------------------	-----------------	------	----

Affiliation Information

Affiliation Type: 04
Affiliation Name: On-Site Operator
Company: VEHICLE MAINTENANCE FACILITY
Contact Type:
Contact Name: POSTMASTER
Address:
Address2:
City:
State: NN
Zip Code:
Country Code: 001
Phone: (212) 960-5037
Phone Ext:
Email:
Fax:
Modified By: TRANSLAT
Last Modified: 04-MAR-04

Affiliation Information

Affiliation Type: 11
Affiliation Name: Emergency Contact
Company: U.S.P.S.
Contact Type:
Contact Name: POSTMASTER
Address:
Address2:
City:
State: NN
Zip Code:
Country Code: 001
Phone: (212) 960-5037
Phone Ext:
Email:
Fax:
Modified By: TRANSLAT
Last Modified: 04-MAR-04

77	1 of 3	SSE/0.22	28.75	BOULEVARD CAR WASH OF N.Y. INC. 315 GRAND CONCOURSE BRONX NY 10451	AST
--------------------	--------	----------	-------	---	------------

Site ID:	19315	Expiry:	2020-02-08
Site Status:	Active	County:	Bronx
Site Type:	Other Wholesale/Retail Sales	UTM X:	590360.02782
Program NO:	2-402877	UTM Y:	4518727.09633
Program Type:	Petroleum Bulk Storage Program		

Tank Information

Tank ID: 22923
Tank NO: 001
Tank Model:
Pipe Model:
Tank Location: Underground

<i>Map Key</i>	<i>Number of Records</i>	<i>Direction/ Distance mi</i>	<i>Elevation ft</i>	<i>Site</i>	<i>DB</i>
Tank Status:				Closed - Removed	
Install Date:				01-DEC-01	
Capacity(g):				4000	
Tank Type:				Steel/Carbon Steel/Iron	
Test Method:				21	
Date Tested:					
Next Test:					
Close Date:				17-DEC-01	
Register:				1	
Modified By:				TRANSLAT	
Last Modified:				04-MAR-04	
Material Code:				0009	
Material Name:				gasoline	
Percent:				100	
Equipment:				A99	
Code Name:				Other	
Type:				Tank Internal Protection	
Equipment:				C02	
Code Name:				Underground/On-ground	
Type:				Pipe Location	
Equipment:				F02	
Code Name:				Original Sacrificial Anode	
Type:				Pipe External Protection	
Equipment:				I02	
Code Name:				High Level Alarm	
Type:				Overfill	
Equipment:				K01	
Code Name:				Catch Basin	
Type:				Spill Prevention	
Equipment:				D01	
Code Name:				Steel/Carbon Steel/Iron	
Type:				Pipe Type	
Equipment:				G00	
Code Name:				None	
Type:				Tank Secondary Containment	
Equipment:				J01	
Code Name:				Pressurized Dispenser	
Type:				Dispenser	
Equipment:				B02	
Code Name:				Original Sacrificial Anode	
Type:				Tank External Protection	
Equipment:				H05	
Code Name:				In-Tank System (ATG)	
Type:				Tank Leak Detection	

Tank Information

Tank ID:	22924
Tank NO:	002
Tank Model:	
Pipe Model:	
Tank Location:	Underground
Tank Status:	Closed - Removed
Install Date:	01-DEC-01
Capacity(g):	4000
Tank Type:	Steel/Carbon Steel/Iron
Test Method:	21
Date Tested:	

<i>Map Key</i>	<i>Number of Records</i>	<i>Direction/ Distance mi</i>	<i>Elevation ft</i>	<i>Site</i>	<i>DB</i>
Next Test:					
Close Date:			17-DEC-01		
Register:			1		
Modified By:			TRANSLAT		
Last Modified:			04-MAR-04		
Material Code:					
Material Code:			0008		
Material Name:			diesel		
Percent:			100		
Equipment:					
Code Name:			C02		
Type:			Underground/On-ground		
Equipment:			F02		
Code Name:			Original Sacrificial Anode		
Type:			Pipe External Protection		
Equipment:			I02		
Code Name:			High Level Alarm		
Type:			Overfill		
Equipment:			K01		
Code Name:			Catch Basin		
Type:			Spill Prevention		
Equipment:			B02		
Code Name:			Original Sacrificial Anode		
Type:			Tank External Protection		
Equipment:			H05		
Code Name:			In-Tank System (ATG)		
Type:			Tank Leak Detection		
Equipment:			D01		
Code Name:			Steel/Carbon Steel/Iron		
Type:			Pipe Type		
Equipment:			G00		
Code Name:			None		
Type:			Tank Secondary Containment		
Equipment:			J01		
Code Name:			Pressurized Dispenser		
Type:			Dispenser		
Equipment:			A99		
Code Name:			Other		
Type:			Tank Internal Protection		

Tank Information

Tank ID:	22925
Tank NO:	003
Tank Model:	
Pipe Model:	
Tank Location:	Underground
Tank Status:	Closed - Removed
Install Date:	01-DEC-01
Capacity(g):	550
Tank Type:	Steel/Carbon Steel/Iron
Test Method:	21
Date Tested:	
Next Test:	
Close Date:	17-DEC-01
Register:	1
Modified By:	TRANSLAT
Last Modified:	04-MAR-04

<i>Map Key</i>	<i>Number of Records</i>	<i>Direction/ Distance mi</i>	<i>Elevation ft</i>	<i>Site</i>	<i>DB</i>
Material Code:			0009		
Material Name:			gasoline		
Percent:			100		
Equipment:			A99		
Code Name:			Other		
Type:			Tank Internal Protection		
Equipment:			C02		
Code Name:			Underground/On-ground		
Type:			Pipe Location		
Equipment:			F02		
Code Name:			Original Sacrificial Anode		
Type:			Pipe External Protection		
Equipment:			I04		
Code Name:			Product Level Gauge (A/G)		
Type:			Overfill		
Equipment:			K01		
Code Name:			Catch Basin		
Type:			Spill Prevention		
Equipment:			D01		
Code Name:			Steel/Carbon Steel/Iron		
Type:			Pipe Type		
Equipment:			G00		
Code Name:			None		
Type:			Tank Secondary Containment		
Equipment:			J02		
Code Name:			Suction Dispenser		
Type:			Dispenser		
Equipment:			B02		
Code Name:			Original Sacrificial Anode		
Type:			Tank External Protection		
Equipment:			H05		
Code Name:			In-Tank System (ATG)		
Type:			Tank Leak Detection		

Tank Information

Tank ID:	22926
Tank NO:	004
Tank Model:	
Pipe Model:	
Tank Location:	Underground
Tank Status:	Closed - Removed
Install Date:	01-DEC-01
Capacity(g):	550
Tank Type:	Steel/Carbon Steel/Iron
Test Method:	21
Date Tested:	
Next Test:	
Close Date:	17-DEC-01
Register:	1
Modified By:	TRANSLAT
Last Modified:	04-MAR-04

Material Code:	0009
Material Name:	gasoline
Percent:	100

Equipment:	A99
Code Name:	Other

<i>Map Key</i>	<i>Number of Records</i>	<i>Direction/ Distance mi</i>	<i>Elevation ft</i>	<i>Site</i>	<i>DB</i>
<i>Type:</i>				Tank Internal Protection	
<i>Equipment:</i>				G00	
<i>Code Name:</i>				None	
<i>Type:</i>				Tank Secondary Containment	
<i>Equipment:</i>				J02	
<i>Code Name:</i>				Suction Dispenser	
<i>Type:</i>				Dispenser	
<i>Equipment:</i>				B02	
<i>Code Name:</i>				Original Sacrificial Anode	
<i>Type:</i>				Tank External Protection	
<i>Equipment:</i>				H05	
<i>Code Name:</i>				In-Tank System (ATG)	
<i>Type:</i>				Tank Leak Detection	
<i>Equipment:</i>				C02	
<i>Code Name:</i>				Underground/On-ground	
<i>Type:</i>				Pipe Location	
<i>Equipment:</i>				F02	
<i>Code Name:</i>				Original Sacrificial Anode	
<i>Type:</i>				Pipe External Protection	
<i>Equipment:</i>				I04	
<i>Code Name:</i>				Product Level Gauge (A/G)	
<i>Type:</i>				Overfill	
<i>Equipment:</i>				K01	
<i>Code Name:</i>				Catch Basin	
<i>Type:</i>				Spill Prevention	
<i>Equipment:</i>				D01	
<i>Code Name:</i>				Steel/Carbon Steel/Iron	
<i>Type:</i>				Pipe Type	

Tank Information

<i>Tank ID:</i>	22927
<i>Tank NO:</i>	005
<i>Tank Model:</i>	
<i>Pipe Model:</i>	
<i>Tank Location:</i>	Underground
<i>Tank Status:</i>	Closed - Removed
<i>Install Date:</i>	01-DEC-01
<i>Capacity(g):</i>	550
<i>Tank Type:</i>	Steel/Carbon Steel/Iron
<i>Test Method:</i>	21
<i>Date Tested:</i>	
<i>Next Test:</i>	
<i>Close Date:</i>	17-DEC-01
<i>Register:</i>	1
<i>Modified By:</i>	TRANSLAT
<i>Last Modified:</i>	04-MAR-04

<i>Material Code:</i>	0009
<i>Material Name:</i>	gasoline
<i>Percent:</i>	100

<i>Equipment:</i>	C02
<i>Code Name:</i>	Underground/On-ground
<i>Type:</i>	Pipe Location
<i>Equipment:</i>	F02
<i>Code Name:</i>	Original Sacrificial Anode
<i>Type:</i>	Pipe External Protection
<i>Equipment:</i>	I04
<i>Code Name:</i>	Product Level Gauge (A/G)

<i>Map Key</i>	<i>Number of Records</i>	<i>Direction/ Distance mi</i>	<i>Elevation ft</i>	<i>Site</i>	<i>DB</i>
<i>Type:</i>				Overfill	
<i>Equipment:</i>				K01	
<i>Code Name:</i>				Catch Basin	
<i>Type:</i>				Spill Prevention	
<i>Equipment:</i>				B02	
<i>Code Name:</i>				Original Sacrificial Anode	
<i>Type:</i>				Tank External Protection	
<i>Equipment:</i>				H05	
<i>Code Name:</i>				In-Tank System (ATG)	
<i>Type:</i>				Tank Leak Detection	
<i>Equipment:</i>				A99	
<i>Code Name:</i>				Other	
<i>Type:</i>				Tank Internal Protection	
<i>Equipment:</i>				D01	
<i>Code Name:</i>				Steel/Carbon Steel/Iron	
<i>Type:</i>				Pipe Type	
<i>Equipment:</i>				G00	
<i>Code Name:</i>				None	
<i>Type:</i>				Tank Secondary Containment	
<i>Equipment:</i>				J02	
<i>Code Name:</i>				Suction Dispenser	
<i>Type:</i>				Dispenser	
Tank Information					
<i>Tank ID:</i>				22928	
<i>Tank NO:</i>				006	
<i>Tank Model:</i>					
<i>Pipe Model:</i>					
<i>Tank Location:</i>				Underground	
<i>Tank Status:</i>				Closed - Removed	
<i>Install Date:</i>				01-DEC-01	
<i>Capacity(g):</i>				550	
<i>Tank Type:</i>				Steel/Carbon Steel/Iron	
<i>Test Method:</i>				21	
<i>Date Tested:</i>					
<i>Next Test:</i>					
<i>Close Date:</i>				17-DEC-01	
<i>Register:</i>				1	
<i>Modified By:</i>				TRANSLAT	
<i>Last Modified:</i>				04-MAR-04	
<i>Material Code:</i>				0009	
<i>Material Name:</i>				gasoline	
<i>Percent:</i>				100	
<i>Equipment:</i>				A99	
<i>Code Name:</i>				Other	
<i>Type:</i>				Tank Internal Protection	
<i>Equipment:</i>				C02	
<i>Code Name:</i>				Underground/On-ground	
<i>Type:</i>				Pipe Location	
<i>Equipment:</i>				F02	
<i>Code Name:</i>				Original Sacrificial Anode	
<i>Type:</i>				Pipe External Protection	
<i>Equipment:</i>				I04	
<i>Code Name:</i>				Product Level Gauge (A/G)	
<i>Type:</i>				Overfill	
<i>Equipment:</i>				K01	
<i>Code Name:</i>				Catch Basin	

Type:	Spill Prevention
Equipment:	B02
Code Name:	Original Sacrificial Anode
Type:	Tank External Protection
Equipment:	H05
Code Name:	In-Tank System (ATG)
Type:	Tank Leak Detection
Equipment:	D01
Code Name:	Steel/Carbon Steel/Iron
Type:	Pipe Type
Equipment:	G00
Code Name:	None
Type:	Tank Secondary Containment
Equipment:	J02
Code Name:	Suction Dispenser
Type:	Dispenser

Tank Information

Tank ID:	22929
Tank NO:	007
Tank Model:	
Pipe Model:	
Tank Location:	Underground
Tank Status:	Closed - Removed
Install Date:	01-DEC-01
Capacity(g):	550
Tank Type:	Steel/Carbon Steel/Iron
Test Method:	21
Date Tested:	
Next Test:	
Close Date:	17-DEC-01
Register:	1
Modified By:	TRANSLAT
Last Modified:	04-MAR-04

Material Code:	0009
Material Name:	gasoline
Percent:	100

Equipment:	A99
Code Name:	Other
Type:	Tank Internal Protection
Equipment:	C02
Code Name:	Underground/On-ground
Type:	Pipe Location
Equipment:	F02
Code Name:	Original Sacrificial Anode
Type:	Pipe External Protection
Equipment:	I04
Code Name:	Product Level Gauge (A/G)
Type:	Overfill
Equipment:	K01
Code Name:	Catch Basin
Type:	Spill Prevention
Equipment:	D01
Code Name:	Steel/Carbon Steel/Iron
Type:	Pipe Type
Equipment:	G00
Code Name:	None

<i>Map Key</i>	<i>Number of Records</i>	<i>Direction/ Distance mi</i>	<i>Elevation ft</i>	<i>Site</i>	<i>DB</i>
Type:				Tank Secondary Containment	
Equipment:				J02	
Code Name:				Suction Dispenser	
Type:				Dispenser	
Equipment:				B02	
Code Name:				Original Sacrificial Anode	
Type:				Tank External Protection	
Equipment:				H05	
Code Name:				In-Tank System (ATG)	
Type:				Tank Leak Detection	

Tank Information

Tank ID:	22930
Tank NO:	008
Tank Model:	
Pipe Model:	
Tank Location:	Underground
Tank Status:	Closed - Removed
Install Date:	01-DEC-01
Capacity(g):	550
Tank Type:	Steel/Carbon Steel/Iron
Test Method:	21
Date Tested:	
Next Test:	
Close Date:	17-DEC-01
Register:	1
Modified By:	TRANSLAT
Last Modified:	04-MAR-04

Material Code:	0000
Material Name:	empty
Percent:	100

Equipment:	C02
Code Name:	Underground/On-ground
Type:	Pipe Location
Equipment:	F02
Code Name:	Original Sacrificial Anode
Type:	Pipe External Protection
Equipment:	A99
Code Name:	Other
Type:	Tank Internal Protection
Equipment:	D01
Code Name:	Steel/Carbon Steel/Iron
Type:	Pipe Type
Equipment:	G00
Code Name:	None
Type:	Tank Secondary Containment
Equipment:	J02
Code Name:	Suction Dispenser
Type:	Dispenser
Equipment:	B02
Code Name:	Original Sacrificial Anode
Type:	Tank External Protection
Equipment:	H05
Code Name:	In-Tank System (ATG)
Type:	Tank Leak Detection
Equipment:	I99
Code Name:	Other

<i>Map Key</i>	<i>Number of Records</i>	<i>Direction/ Distance mi</i>	<i>Elevation ft</i>	<i>Site</i>	<i>DB</i>
Type:		Overfill			
Tank Information					
Tank ID:		181887			
Tank NO:		68			
Tank Model:		201			
Pipe Model:					
Tank Location:		Aboveground-contact w/ impervious barrier			
Tank Status:		In Service			
Install Date:		01-JAN-03			
Capacity(g):		1500			
Tank Type:		Steel/Carbon Steel/Iron			
Test Method:		NN			
Date Tested:					
Next Test:					
Close Date:					
Register:		1			
Modified By:		LSZINOMA			
Last Modified:		19-FEB-15			
Material Code:		0022			
Material Name:		waste oil/used oil			
Percent:		100			
Equipment:		B01			
Code Name:		Painted/Asphalt Coating			
Type:		Tank External Protection			
Equipment:		F02			
Code Name:		Original Sacrificial Anode			
Type:		Pipe External Protection			
Equipment:		I04			
Code Name:		Product Level Gauge (A/G)			
Type:		Overfill			
Equipment:		K01			
Code Name:		Catch Basin			
Type:		Spill Prevention			
Equipment:		H02			
Code Name:		Interstitial - Manual Monitoring			
Type:		Tank Leak Detection			
Equipment:		L02			
Code Name:		Interstitial - Manual Monitoring			
Type:		Piping Leak Detection			
Equipment:		A01			
Code Name:		Epoxy Liner			
Type:		Tank Internal Protection			
Equipment:		D01			
Code Name:		Steel/Carbon Steel/Iron			
Type:		Pipe Type			
Equipment:		F06			
Code Name:		Wrapped			
Type:		Pipe External Protection			
Equipment:		G01			
Code Name:		Diking (Aboveground)			
Type:		Tank Secondary Containment			
Equipment:		J03			
Code Name:		Gravity			
Type:		Dispenser			
Equipment:		C01			
Code Name:		Aboveground			

Map Key	Number of Records	Direction/ Distance mi	Elevation ft	Site	DB
Type:				Pipe Location	
Equipment:				E00	
Code Name:				None	
Type:				Piping Secondary Containment	
Tank Information					
Tank ID:				181888	
Tank NO:				69	
Tank Model:				201	
Pipe Model:					
Tank Location:				Aboveground-contact w/ impervious barrier	
Tank Status:				In Service	
Install Date:				01-JAN-03	
Capacity(g):				1500	
Tank Type:				Steel/Carbon Steel/Iron	
Test Method:				NN	
Date Tested:					
Next Test:					
Close Date:					
Register:				1	
Modified By:				LSZINOMA	
Last Modified:				19-FEB-15	
Material Code:				0013	
Material Name:				lube oil	
Percent:				100	
Equipment:				C01	
Code Name:				Aboveground	
Type:				Pipe Location	
Equipment:				E00	
Code Name:				None	
Type:				Piping Secondary Containment	
Equipment:				A01	
Code Name:				Epoxy Liner	
Type:				Tank Internal Protection	
Equipment:				D01	
Code Name:				Steel/Carbon Steel/Iron	
Type:				Pipe Type	
Equipment:				F06	
Code Name:				Wrapped	
Type:				Pipe External Protection	
Equipment:				G01	
Code Name:				Diking (Aboveground)	
Type:				Tank Secondary Containment	
Equipment:				J03	
Code Name:				Gravity	
Type:				Dispenser	
Equipment:				B01	
Code Name:				Painted/Asphalt Coating	
Type:				Tank External Protection	
Equipment:				F02	
Code Name:				Original Sacrificial Anode	
Type:				Pipe External Protection	
Equipment:				I04	
Code Name:				Product Level Gauge (A/G)	
Type:				Overfill	
Equipment:				K01	
Code Name:				Catch Basin	

<i>Map Key</i>	<i>Number of Records</i>	<i>Direction/ Distance mi</i>	<i>Elevation ft</i>	<i>Site</i>	<i>DB</i>
<i>Type:</i>				Spill Prevention	
<i>Equipment:</i>				H02	
<i>Code Name:</i>				Interstitial - Manual Monitoring	
<i>Type:</i>				Tank Leak Detection	
<i>Equipment:</i>				L02	
<i>Code Name:</i>				Interstitial - Manual Monitoring	
<i>Type:</i>				Piping Leak Detection	
Tank Information					
<i>Tank ID:</i>				181889	
<i>Tank NO:</i>				70	
<i>Tank Model:</i>				201	
<i>Pipe Model:</i>					
<i>Tank Location:</i>				Aboveground-contact w/ impervious barrier	
<i>Tank Status:</i>				In Service	
<i>Install Date:</i>				01-JAN-03	
<i>Capacity(g):</i>				1500	
<i>Tank Type:</i>				Steel/Carbon Steel/Iron	
<i>Test Method:</i>				NN	
<i>Date Tested:</i>					
<i>Next Test:</i>					
<i>Close Date:</i>					
<i>Register:</i>				1	
<i>Modified By:</i>				LSZINOMA	
<i>Last Modified:</i>				19-FEB-15	
<i>Material Code:</i>				0013	
<i>Material Name:</i>				lube oil	
<i>Percent:</i>				100	
<i>Equipment:</i>				C01	
<i>Code Name:</i>				Aboveground	
<i>Type:</i>				Pipe Location	
<i>Equipment:</i>				E00	
<i>Code Name:</i>				None	
<i>Type:</i>				Piping Secondary Containment	
<i>Equipment:</i>				A01	
<i>Code Name:</i>				Epoxy Liner	
<i>Type:</i>				Tank Internal Protection	
<i>Equipment:</i>				D01	
<i>Code Name:</i>				Steel/Carbon Steel/Iron	
<i>Type:</i>				Pipe Type	
<i>Equipment:</i>				F06	
<i>Code Name:</i>				Wrapped	
<i>Type:</i>				Pipe External Protection	
<i>Equipment:</i>				G01	
<i>Code Name:</i>				Diking (Aboveground)	
<i>Type:</i>				Tank Secondary Containment	
<i>Equipment:</i>				J03	
<i>Code Name:</i>				Gravity	
<i>Type:</i>				Dispenser	
<i>Equipment:</i>				B01	
<i>Code Name:</i>				Painted/Asphalt Coating	
<i>Type:</i>				Tank External Protection	
<i>Equipment:</i>				F02	
<i>Code Name:</i>				Original Sacrificial Anode	
<i>Type:</i>				Pipe External Protection	
<i>Equipment:</i>				I04	
<i>Code Name:</i>				Product Level Gauge (A/G)	

<i>Map Key</i>	<i>Number of Records</i>	<i>Direction/ Distance mi</i>	<i>Elevation ft</i>	<i>Site</i>	<i>DB</i>
Type:				Overfill	
Equipment:				K01	
Code Name:				Catch Basin	
Type:				Spill Prevention	
Equipment:				H02	
Code Name:				Interstitial - Manual Monitoring	
Type:				Tank Leak Detection	
Equipment:				L02	
Code Name:				Interstitial - Manual Monitoring	
Type:				Piping Leak Detection	

Tank Information

Tank ID:	181890
Tank NO:	71
Tank Model:	201
Pipe Model:	
Tank Location:	Aboveground-contact w/ impervious barrier
Tank Status:	In Service
Install Date:	01-JAN-03
Capacity(g):	1500
Tank Type:	Steel/Carbon Steel/Iron
Test Method:	NN
Date Tested:	
Next Test:	
Close Date:	
Register:	1
Modified By:	LSZINOMA
Last Modified:	19-FEB-15

Material Code:	0013
Material Name:	lube oil
Percent:	100

Equipment:	C01
Code Name:	Aboveground
Type:	Pipe Location
Equipment:	E00
Code Name:	None
Type:	Piping Secondary Containment
Equipment:	B01
Code Name:	Painted/Asphalt Coating
Type:	Tank External Protection
Equipment:	F02
Code Name:	Original Sacrificial Anode
Type:	Pipe External Protection
Equipment:	I04
Code Name:	Product Level Gauge (A/G)
Type:	Overfill
Equipment:	K01
Code Name:	Catch Basin
Type:	Spill Prevention
Equipment:	A01
Code Name:	Epoxy Liner
Type:	Tank Internal Protection
Equipment:	D01
Code Name:	Steel/Carbon Steel/Iron
Type:	Pipe Type
Equipment:	F06
Code Name:	Wrapped

<i>Map Key</i>	<i>Number of Records</i>	<i>Direction/ Distance mi</i>	<i>Elevation ft</i>	<i>Site</i>	<i>DB</i>
Type:				Pipe External Protection	
Equipment:				G01	
Code Name:				Diking (Aboveground)	
Type:				Tank Secondary Containment	
Equipment:				J03	
Code Name:				Gravity	
Type:				Dispenser	
Equipment:				H02	
Code Name:				Interstitial - Manual Monitoring	
Type:				Tank Leak Detection	
Equipment:				L02	
Code Name:				Interstitial - Manual Monitoring	
Type:				Piping Leak Detection	

Tank Information

Tank ID:	181891
Tank NO:	67
Tank Model:	201
Pipe Model:	
Tank Location:	Aboveground-contact w/ impervious barrier
Tank Status:	In Service
Install Date:	01-JAN-03
Capacity(g):	1000
Tank Type:	Steel/Carbon Steel/Iron
Test Method:	NN
Date Tested:	
Next Test:	
Close Date:	
Register:	1
Modified By:	LSZINOMA
Last Modified:	19-FEB-15
Material Code:	0013
Material Name:	lube oil
Percent:	100
Equipment:	B01
Code Name:	Painted/Asphalt Coating
Type:	Tank External Protection
Equipment:	F02
Code Name:	Original Sacrificial Anode
Type:	Pipe External Protection
Equipment:	I04
Code Name:	Product Level Gauge (A/G)
Type:	Overfill
Equipment:	K01
Code Name:	Catch Basin
Type:	Spill Prevention
Equipment:	C01
Code Name:	Aboveground
Type:	Pipe Location
Equipment:	E00
Code Name:	None
Type:	Piping Secondary Containment
Equipment:	A01
Code Name:	Epoxy Liner
Type:	Tank Internal Protection
Equipment:	D01
Code Name:	Steel/Carbon Steel/Iron

Map Key	Number of Records	Direction/ Distance mi	Elevation ft	Site	DB
---------	-------------------	---------------------------	-----------------	------	----

Type:				Pipe Type	
Equipment:				F06	
Code Name:				Wrapped	
Type:				Pipe External Protection	
Equipment:				G01	
Code Name:				Diking (Aboveground)	
Type:				Tank Secondary Containment	
Equipment:				J03	
Code Name:				Gravity	
Type:				Dispenser	
Equipment:				H02	
Code Name:				Interstitial - Manual Monitoring	
Type:				Tank Leak Detection	
Equipment:				L02	
Code Name:				Interstitial - Manual Monitoring	
Type:				Piping Leak Detection	

Affiliation Information

Affiliation Type:	07
Affiliation Name:	Mail Contact
Company:	BOULEVARD CAR WASH OF N.Y. INC.
Contact Type:	
Contact Name:	MICHAEL LAGE
Address:	4391 BOSTON POST RD.
Address2:	
City:	PELHAM MANOR
State:	NY
Zip Code:	10803
Country Code:	001
Phone:	(914) 637-3895
Phone Ext:	
Email:	MICHAELLAGELMC@GMAIL.COM
Fax:	
Modified By:	LSZINOMA
Last Modified:	19-FEB-15

Affiliation Information

Affiliation Type:	04
Affiliation Name:	On-Site Operator
Company:	BOULEVARD CAR WASH OF N.Y. INC.
Contact Type:	
Contact Name:	MAMADOU CISSE
Address:	
Address2:	
City:	
State:	NN
Zip Code:	
Country Code:	001
Phone:	(718) 585-9162
Phone Ext:	
Email:	
Fax:	
Modified By:	LSZINOMA
Last Modified:	19-FEB-15

Affiliation Information

Affiliation Type:	11
-------------------	----

Map Key	Number of Records	Direction/ Distance mi	Elevation ft	Site	DB
Affiliation Name:		Emergency Contact			
Company:		315 R.E. CORP.			
Contact Type:					
Contact Name:		MICHAEL LAGE			
Address:					
Address2:					
City:					
State:		NN			
Zip Code:					
Country Code:		999			
Phone:		(914) 637-3895			
Phone Ext:					
Email:					
Fax:					
Modified By:		LSZINOMA			
Last Modified:		19-FEB-15			
Affiliation Information					
Affiliation Type:		01			
Affiliation Name:		Facility Owner			
Company:		315 R.E. CORP.			
Contact Type:		GM			
Contact Name:		MICHAEL LAGE			
Address:		315 GRAND CONCOURSE			
Address2:					
City:		BRONX			
State:		NY			
Zip Code:		10451			
Country Code:		001			
Phone:		(718) 585-9162			
Phone Ext:					
Email:					
Fax:					
Modified By:		LSZINOMA			
Last Modified:		19-FEB-15			
77	2 of 3	SSE/0.22	28.75	GRAND OPERATING CORP 315 GRAND CONCOURSE BRONX NY 10451	RCRA NON GEN

EPA Handler ID: NYU005001326
Current Site Name: GRAND OPERATING CORP
Generator Status Universe: No Report
Land Type: Private
Activity Location: NY
TSD Activity: N
Mixed Waste Generator: N
Importer Activity: N
Transporter Activity: N
Transfer Facility: N
Recycler Activity: N
Onsite Burner Exemption: N
Furnace Exemption: N
Underground Inject Activity: N
Rece Waste From Off Site: N
Used Oil Transporter:
Used Oil Transfer Facility:
Used Oil Processor:

Map Key	Number of Records	Direction/ Distance mi	Elevation ft	Site	DB
---------	-------------------	---------------------------	-----------------	------	----

Used Oil Refiner:
Used Oil Burner:
Used Oil Market Burner:
Used Oil Spec Marketer:
Mailing Address: 276, N HENRY ST, , BROOKLYN, NY, 11222, US
Contact Name:
Contact Address: 276, N HENRY ST, , BROOKLYN, NY, 11222, US
Contact Email:
Location Street 2:

Owner/Operator Information

Owner/Operator Indicator: CO
Owner/Operator Name: NON REGULATED
Owner/Operator Address: NOT REQUIRED NOT REQUIRED NY US 99999
Owner/Operator Phone: 7185551212
Owner/Operator Type: P
Date Became Current:
Date Ended Current:

Owner/Operator Indicator: CP
Owner/Operator Name: NON REGULATED
Owner/Operator Address: NOT REQUIRED NOT REQUIRED NY US 99999
Owner/Operator Phone: 7185551212
Owner/Operator Type: P
Date Became Current:
Date Ended Current:

Owner/Operator Indicator: CO
Owner/Operator Name: NON REGULATED
Owner/Operator Address: NOT REQUIRED NOT REQUIRED NY 99999
Owner/Operator Phone: 7185551212
Owner/Operator Type: P
Date Became Current:
Date Ended Current:

NAICS Information

Handler Information

Date Received: 19990510
Facility Name: GRAND OPERATING CORP
Date Received: 20060101
Facility Name: GRAND OPERATING CORP
Date Received: 20070101
Facility Name: GRAND OPERATING CORP
Date Received: 19990510
Facility Name: GRAND OPERATING CORP

Hazardous Waste Information

Violation/Evaluation Information

Evaluation Start Date: 19990406
Evaluation Agency: E
Evaluation Type Description: COMPLIANCE EVALUATION INSPECTION ON-SITE
Violation Short Description:
Violation Determined Date:
Actual Return to Compliance Date:
Violation Responsible Agency:
Enforcement Action Date:
Enforcement Agency:

Map Key	Number of Records	Direction/ Distance mi	Elevation ft	Site	DB
---------	-------------------	------------------------	--------------	------	----

Disposition Status Date:
Disposition Status:
Enforcement Type Description:
Proposed Penalty Amount:
Paid Amount:
Final Amount:

77	3 of 3	SSE/0.22	28.75	BOULEVARD CAR WASH OF N. Y. INC. 315 GRAND CONCOURSE BRONX NY 10451	UST
--------------------	--------	----------	-------	---	-----

Site ID:	19315	Expiry:	2020-02-08
Site Status:	Active	County:	Bronx
Program NO:	2-402877	Utm X:	590360.02782
Program Type:	Petroleum Bulk Storage Program	Utm Y:	4518727.09633
Site Type:	Other Wholesale/Retail Sales		

Tank Information

Tank ID:	22923
Tank NO:	001
Tank Model:	
Pipe Model:	
Tank Location:	Underground
Tank Status:	Closed - Removed
Install Date:	01-DEC-01
Capacity(g):	4000
Tank Type:	Steel/Carbon Steel/Iron
Test Method:	21
Date Tested:	
Next Test:	
Close Date:	17-DEC-01
Register:	1
Modified By:	TRANSLAT
Last Modified:	04-MAR-04

Material Code:	0009
Material Name:	gasoline
Percent:	100

Equipment:	A99
Code Name:	Other
Type:	Tank Internal Protection
Equipment:	C02
Code Name:	Underground/On-ground
Type:	Pipe Location
Equipment:	F02
Code Name:	Original Sacrificial Anode
Type:	Pipe External Protection
Equipment:	I02
Code Name:	High Level Alarm
Type:	Overfill
Equipment:	K01
Code Name:	Catch Basin
Type:	Spill Prevention
Equipment:	D01
Code Name:	Steel/Carbon Steel/Iron
Type:	Pipe Type

<i>Map Key</i>	<i>Number of Records</i>	<i>Direction/ Distance mi</i>	<i>Elevation ft</i>	<i>Site</i>	<i>DB</i>
Equipment:			G00		
Code Name:			None		
Type:			Tank Secondary Containment		
Equipment:			J01		
Code Name:			Pressurized Dispenser		
Type:			Dispenser		
Equipment:			B02		
Code Name:			Original Sacrificial Anode		
Type:			Tank External Protection		
Equipment:			H05		
Code Name:			In-Tank System (ATG)		
Type:			Tank Leak Detection		

Tank Information

Tank ID:	22924
Tank NO:	002
Tank Model:	
Pipe Model:	
Tank Location:	Underground
Tank Status:	Closed - Removed
Install Date:	01-DEC-01
Capacity(g):	4000
Tank Type:	Steel/Carbon Steel/Iron
Test Method:	21
Date Tested:	
Next Test:	
Close Date:	17-DEC-01
Register:	1
Modified By:	TRANSLAT
Last Modified:	04-MAR-04

Material Code:	0008
Material Name:	diesel
Percent:	100

Equipment:	C02
Code Name:	Underground/On-ground
Type:	Pipe Location
Equipment:	F02
Code Name:	Original Sacrificial Anode
Type:	Pipe External Protection
Equipment:	I02
Code Name:	High Level Alarm
Type:	Overfill
Equipment:	K01
Code Name:	Catch Basin
Type:	Spill Prevention
Equipment:	B02
Code Name:	Original Sacrificial Anode
Type:	Tank External Protection
Equipment:	H05
Code Name:	In-Tank System (ATG)
Type:	Tank Leak Detection
Equipment:	D01
Code Name:	Steel/Carbon Steel/Iron
Type:	Pipe Type
Equipment:	G00
Code Name:	None
Type:	Tank Secondary Containment

<i>Map Key</i>	<i>Number of Records</i>	<i>Direction/ Distance mi</i>	<i>Elevation ft</i>	<i>Site</i>	<i>DB</i>
Equipment:			J01		
Code Name:			Pressurized Dispenser		
Type:			Dispenser		
Equipment:			A99		
Code Name:			Other		
Type:			Tank Internal Protection		
Tank Information					
Tank ID:			22925		
Tank NO:			003		
Tank Model:					
Pipe Model:					
Tank Location:			Underground		
Tank Status:			Closed - Removed		
Install Date:			01-DEC-01		
Capacity(g):			550		
Tank Type:			Steel/Carbon Steel/Iron		
Test Method:			21		
Date Tested:					
Next Test:					
Close Date:			17-DEC-01		
Register:			1		
Modified By:			TRANSLAT		
Last Modified:			04-MAR-04		
Material Code:			0009		
Material Name:			gasoline		
Percent:			100		
Equipment:			A99		
Code Name:			Other		
Type:			Tank Internal Protection		
Equipment:			C02		
Code Name:			Underground/On-ground		
Type:			Pipe Location		
Equipment:			F02		
Code Name:			Original Sacrificial Anode		
Type:			Pipe External Protection		
Equipment:			I04		
Code Name:			Product Level Gauge (A/G)		
Type:			Overfill		
Equipment:			K01		
Code Name:			Catch Basin		
Type:			Spill Prevention		
Equipment:			D01		
Code Name:			Steel/Carbon Steel/Iron		
Type:			Pipe Type		
Equipment:			G00		
Code Name:			None		
Type:			Tank Secondary Containment		
Equipment:			J02		
Code Name:			Suction Dispenser		
Type:			Dispenser		
Equipment:			B02		
Code Name:			Original Sacrificial Anode		
Type:			Tank External Protection		
Equipment:			H05		
Code Name:			In-Tank System (ATG)		
Type:			Tank Leak Detection		

<i>Map Key</i>	<i>Number of Records</i>	<i>Direction/ Distance mi</i>	<i>Elevation ft</i>	<i>Site</i>	<i>DB</i>
----------------	--------------------------	-------------------------------	---------------------	-------------	-----------

Tank Information

Tank ID: 22926
Tank NO: 004
Tank Model:
Pipe Model:
Tank Location: Underground
Tank Status: Closed - Removed
Install Date: 01-DEC-01
Capacity(g): 550
Tank Type: Steel/Carbon Steel/Iron
Test Method: 21
Date Tested:
Next Test:
Close Date: 17-DEC-01
Register: 1
Modified By: TRANSLAT
Last Modified: 04-MAR-04

Material Code: 0009
Material Name: gasoline
Percent: 100

Equipment: A99
Code Name: Other
Type: Tank Internal Protection
Equipment: G00
Code Name: None
Type: Tank Secondary Containment
Equipment: J02
Code Name: Suction Dispenser
Type: Dispenser
Equipment: B02
Code Name: Original Sacrificial Anode
Type: Tank External Protection
Equipment: H05
Code Name: In-Tank System (ATG)
Type: Tank Leak Detection
Equipment: C02
Code Name: Underground/On-ground
Type: Pipe Location
Equipment: F02
Code Name: Original Sacrificial Anode
Type: Pipe External Protection
Equipment: I04
Code Name: Product Level Gauge (A/G)
Type: Overfill
Equipment: K01
Code Name: Catch Basin
Type: Spill Prevention
Equipment: D01
Code Name: Steel/Carbon Steel/Iron
Type: Pipe Type

Tank Information

Tank ID: 22927
Tank NO: 005
Tank Model:

<i>Map Key</i>	<i>Number of Records</i>	<i>Direction/ Distance mi</i>	<i>Elevation ft</i>	<i>Site</i>	<i>DB</i>
Pipe Model:					
Tank Location:		Underground			
Tank Status:		Closed - Removed			
Install Date:		01-DEC-01			
Capacity(g):		550			
Tank Type:		Steel/Carbon Steel/Iron			
Test Method:		21			
Date Tested:					
Next Test:					
Close Date:		17-DEC-01			
Register:		1			
Modified By:		TRANSLAT			
Last Modified:		04-MAR-04			
Material Code:					
Material Name:		0009			
Percent:		gasoline			
		100			
Equipment:					
Code Name:		C02			
Type:		Underground/On-ground			
Equipment:		Pipe Location			
Code Name:		F02			
Type:		Original Sacrificial Anode			
Equipment:		Pipe External Protection			
Code Name:		I04			
Type:		Product Level Gauge (A/G)			
Equipment:		Overfill			
Code Name:		K01			
Type:		Catch Basin			
Equipment:		Spill Prevention			
Code Name:		B02			
Type:		Original Sacrificial Anode			
Equipment:		Tank External Protection			
Code Name:		H05			
Type:		In-Tank System (ATG)			
Equipment:		Tank Leak Detection			
Code Name:		A99			
Type:		Other			
Equipment:		Tank Internal Protection			
Code Name:		D01			
Type:		Steel/Carbon Steel/Iron			
Equipment:		Pipe Type			
Code Name:		G00			
Type:		None			
Equipment:		Tank Secondary Containment			
Code Name:		J02			
Type:		Suction Dispenser			
Equipment:		Dispenser			

Tank Information

Tank ID:	22928
Tank NO:	006
Tank Model:	
Pipe Model:	
Tank Location:	Underground
Tank Status:	Closed - Removed
Install Date:	01-DEC-01
Capacity(g):	550
Tank Type:	Steel/Carbon Steel/Iron

<i>Map Key</i>	<i>Number of Records</i>	<i>Direction/ Distance mi</i>	<i>Elevation ft</i>	<i>Site</i>	<i>DB</i>
Test Method:		21			
Date Tested:					
Next Test:					
Close Date:		17-DEC-01			
Register:		1			
Modified By:		TRANSLAT			
Last Modified:		04-MAR-04			
Material Code:		0009			
Material Name:		gasoline			
Percent:		100			
Equipment:		A99			
Code Name:		Other			
Type:		Tank Internal Protection			
Equipment:		C02			
Code Name:		Underground/On-ground			
Type:		Pipe Location			
Equipment:		F02			
Code Name:		Original Sacrificial Anode			
Type:		Pipe External Protection			
Equipment:		I04			
Code Name:		Product Level Gauge (A/G)			
Type:		Overfill			
Equipment:		K01			
Code Name:		Catch Basin			
Type:		Spill Prevention			
Equipment:		B02			
Code Name:		Original Sacrificial Anode			
Type:		Tank External Protection			
Equipment:		H05			
Code Name:		In-Tank System (ATG)			
Type:		Tank Leak Detection			
Equipment:		D01			
Code Name:		Steel/Carbon Steel/Iron			
Type:		Pipe Type			
Equipment:		G00			
Code Name:		None			
Type:		Tank Secondary Containment			
Equipment:		J02			
Code Name:		Suction Dispenser			
Type:		Dispenser			

Tank Information

Tank ID:	22929
Tank NO:	007
Tank Model:	
Pipe Model:	
Tank Location:	Underground
Tank Status:	Closed - Removed
Install Date:	01-DEC-01
Capacity(g):	550
Tank Type:	Steel/Carbon Steel/Iron
Test Method:	21
Date Tested:	
Next Test:	
Close Date:	17-DEC-01
Register:	1
Modified By:	TRANSLAT

<i>Map Key</i>	<i>Number of Records</i>	<i>Direction/ Distance mi</i>	<i>Elevation ft</i>	<i>Site</i>	<i>DB</i>
Last Modified:		04-MAR-04			
Material Code:		0009			
Material Name:		gasoline			
Percent:		100			
Equipment:		A99			
Code Name:		Other			
Type:		Tank Internal Protection			
Equipment:		C02			
Code Name:		Underground/On-ground			
Type:		Pipe Location			
Equipment:		F02			
Code Name:		Original Sacrificial Anode			
Type:		Pipe External Protection			
Equipment:		I04			
Code Name:		Product Level Gauge (A/G)			
Type:		Overfill			
Equipment:		K01			
Code Name:		Catch Basin			
Type:		Spill Prevention			
Equipment:		D01			
Code Name:		Steel/Carbon Steel/Iron			
Type:		Pipe Type			
Equipment:		G00			
Code Name:		None			
Type:		Tank Secondary Containment			
Equipment:		J02			
Code Name:		Suction Dispenser			
Type:		Dispenser			
Equipment:		B02			
Code Name:		Original Sacrificial Anode			
Type:		Tank External Protection			
Equipment:		H05			
Code Name:		In-Tank System (ATG)			
Type:		Tank Leak Detection			
Tank Information					
Tank ID:		22930			
Tank NO:		008			
Tank Model:					
Pipe Model:					
Tank Location:		Underground			
Tank Status:		Closed - Removed			
Install Date:		01-DEC-01			
Capacity(g):		550			
Tank Type:		Steel/Carbon Steel/Iron			
Test Method:		21			
Date Tested:					
Next Test:					
Close Date:		17-DEC-01			
Register:		1			
Modified By:		TRANSLAT			
Last Modified:		04-MAR-04			
Material Code:		0000			
Material Name:		empty			
Percent:		100			

<i>Map Key</i>	<i>Number of Records</i>	<i>Direction/ Distance mi</i>	<i>Elevation ft</i>	<i>Site</i>	<i>DB</i>
Equipment:			C02		
Code Name:			Underground/On-ground		
Type:			Pipe Location		
Equipment:			F02		
Code Name:			Original Sacrificial Anode		
Type:			Pipe External Protection		
Equipment:			A99		
Code Name:			Other		
Type:			Tank Internal Protection		
Equipment:			D01		
Code Name:			Steel/Carbon Steel/Iron		
Type:			Pipe Type		
Equipment:			G00		
Code Name:			None		
Type:			Tank Secondary Containment		
Equipment:			J02		
Code Name:			Suction Dispenser		
Type:			Dispenser		
Equipment:			B02		
Code Name:			Original Sacrificial Anode		
Type:			Tank External Protection		
Equipment:			H05		
Code Name:			In-Tank System (ATG)		
Type:			Tank Leak Detection		
Equipment:			I99		
Code Name:			Other		
Type:			Overfill		
Tank Information					
Tank ID:			181887		
Tank NO:			68		
Tank Model:			201		
Pipe Model:					
Tank Location:			Aboveground-contact w/ impervious barrier		
Tank Status:			In Service		
Install Date:			01-JAN-03		
Capacity(g):			1500		
Tank Type:			Steel/Carbon Steel/Iron		
Test Method:			NN		
Date Tested:					
Next Test:					
Close Date:					
Register:			1		
Modified By:			LSZINOMA		
Last Modified:			19-FEB-15		
Material Code:			0022		
Material Name:			waste oil/used oil		
Percent:			100		
Equipment:			B01		
Code Name:			Painted/Asphalt Coating		
Type:			Tank External Protection		
Equipment:			F02		
Code Name:			Original Sacrificial Anode		
Type:			Pipe External Protection		
Equipment:			I04		
Code Name:			Product Level Gauge (A/G)		
Type:			Overfill		

<i>Map Key</i>	<i>Number of Records</i>	<i>Direction/ Distance mi</i>	<i>Elevation ft</i>	<i>Site</i>	<i>DB</i>
Equipment:			K01		
Code Name:			Catch Basin		
Type:			Spill Prevention		
Equipment:			H02		
Code Name:			Interstitial - Manual Monitoring		
Type:			Tank Leak Detection		
Equipment:			L02		
Code Name:			Interstitial - Manual Monitoring		
Type:			Piping Leak Detection		
Equipment:			A01		
Code Name:			Epoxy Liner		
Type:			Tank Internal Protection		
Equipment:			D01		
Code Name:			Steel/Carbon Steel/Iron		
Type:			Pipe Type		
Equipment:			F06		
Code Name:			Wrapped		
Type:			Pipe External Protection		
Equipment:			G01		
Code Name:			Diking (Aboveground)		
Type:			Tank Secondary Containment		
Equipment:			J03		
Code Name:			Gravity		
Type:			Dispenser		
Equipment:			C01		
Code Name:			Aboveground		
Type:			Pipe Location		
Equipment:			E00		
Code Name:			None		
Type:			Piping Secondary Containment		

Tank Information

Tank ID:	181888
Tank NO:	69
Tank Model:	201
Pipe Model:	
Tank Location:	Aboveground-contact w/ impervious barrier
Tank Status:	In Service
Install Date:	01-JAN-03
Capacity(g):	1500
Tank Type:	Steel/Carbon Steel/Iron
Test Method:	NN
Date Tested:	
Next Test:	
Close Date:	
Register:	1
Modified By:	LSZINOMA
Last Modified:	19-FEB-15
Material Code:	0013
Material Name:	lube oil
Percent:	100
Equipment:	C01
Code Name:	Aboveground
Type:	Pipe Location
Equipment:	E00
Code Name:	None
Type:	Piping Secondary Containment

<i>Map Key</i>	<i>Number of Records</i>	<i>Direction/ Distance mi</i>	<i>Elevation ft</i>	<i>Site</i>	<i>DB</i>
Equipment:			A01		
Code Name:			Epoxy Liner		
Type:			Tank Internal Protection		
Equipment:			D01		
Code Name:			Steel/Carbon Steel/Iron		
Type:			Pipe Type		
Equipment:			F06		
Code Name:			Wrapped		
Type:			Pipe External Protection		
Equipment:			G01		
Code Name:			Diking (Aboveground)		
Type:			Tank Secondary Containment		
Equipment:			J03		
Code Name:			Gravity		
Type:			Dispenser		
Equipment:			B01		
Code Name:			Painted/Asphalt Coating		
Type:			Tank External Protection		
Equipment:			F02		
Code Name:			Original Sacrificial Anode		
Type:			Pipe External Protection		
Equipment:			I04		
Code Name:			Product Level Gauge (A/G)		
Type:			Overfill		
Equipment:			K01		
Code Name:			Catch Basin		
Type:			Spill Prevention		
Equipment:			H02		
Code Name:			Interstitial - Manual Monitoring		
Type:			Tank Leak Detection		
Equipment:			L02		
Code Name:			Interstitial - Manual Monitoring		
Type:			Piping Leak Detection		

Tank Information

Tank ID:	181889
Tank NO:	70
Tank Model:	201
Pipe Model:	
Tank Location:	Aboveground-contact w/ impervious barrier
Tank Status:	In Service
Install Date:	01-JAN-03
Capacity(g):	1500
Tank Type:	Steel/Carbon Steel/Iron
Test Method:	NN
Date Tested:	
Next Test:	
Close Date:	
Register:	1
Modified By:	LSZINOMA
Last Modified:	19-FEB-15
Material Code:	0013
Material Name:	lube oil
Percent:	100
Equipment:	C01
Code Name:	Aboveground
Type:	Pipe Location

<i>Map Key</i>	<i>Number of Records</i>	<i>Direction/ Distance mi</i>	<i>Elevation ft</i>	<i>Site</i>	<i>DB</i>
Equipment:			E00		
Code Name:			None		
Type:			Piping Secondary Containment		
Equipment:			A01		
Code Name:			Epoxy Liner		
Type:			Tank Internal Protection		
Equipment:			D01		
Code Name:			Steel/Carbon Steel/Iron		
Type:			Pipe Type		
Equipment:			F06		
Code Name:			Wrapped		
Type:			Pipe External Protection		
Equipment:			G01		
Code Name:			Diking (Aboveground)		
Type:			Tank Secondary Containment		
Equipment:			J03		
Code Name:			Gravity		
Type:			Dispenser		
Equipment:			B01		
Code Name:			Painted/Asphalt Coating		
Type:			Tank External Protection		
Equipment:			F02		
Code Name:			Original Sacrificial Anode		
Type:			Pipe External Protection		
Equipment:			I04		
Code Name:			Product Level Gauge (A/G)		
Type:			Overfill		
Equipment:			K01		
Code Name:			Catch Basin		
Type:			Spill Prevention		
Equipment:			H02		
Code Name:			Interstitial - Manual Monitoring		
Type:			Tank Leak Detection		
Equipment:			L02		
Code Name:			Interstitial - Manual Monitoring		
Type:			Piping Leak Detection		

Tank Information

Tank ID:	181890
Tank NO:	71
Tank Model:	201
Pipe Model:	
Tank Location:	Aboveground-contact w/ impervious barrier
Tank Status:	In Service
Install Date:	01-JAN-03
Capacity(g):	1500
Tank Type:	Steel/Carbon Steel/Iron
Test Method:	NN
Date Tested:	
Next Test:	
Close Date:	
Register:	1
Modified By:	LSZINOMA
Last Modified:	19-FEB-15
Material Code:	0013
Material Name:	lube oil
Percent:	100

<i>Map Key</i>	<i>Number of Records</i>	<i>Direction/ Distance mi</i>	<i>Elevation ft</i>	<i>Site</i>	<i>DB</i>
Equipment:			C01		
Code Name:			Aboveground		
Type:			Pipe Location		
Equipment:			E00		
Code Name:			None		
Type:			Piping Secondary Containment		
Equipment:			B01		
Code Name:			Painted/Asphalt Coating		
Type:			Tank External Protection		
Equipment:			F02		
Code Name:			Original Sacrificial Anode		
Type:			Pipe External Protection		
Equipment:			I04		
Code Name:			Product Level Gauge (A/G)		
Type:			Overfill		
Equipment:			K01		
Code Name:			Catch Basin		
Type:			Spill Prevention		
Equipment:			A01		
Code Name:			Epoxy Liner		
Type:			Tank Internal Protection		
Equipment:			D01		
Code Name:			Steel/Carbon Steel/Iron		
Type:			Pipe Type		
Equipment:			F06		
Code Name:			Wrapped		
Type:			Pipe External Protection		
Equipment:			G01		
Code Name:			Diking (Aboveground)		
Type:			Tank Secondary Containment		
Equipment:			J03		
Code Name:			Gravity		
Type:			Dispenser		
Equipment:			H02		
Code Name:			Interstitial - Manual Monitoring		
Type:			Tank Leak Detection		
Equipment:			L02		
Code Name:			Interstitial - Manual Monitoring		
Type:			Piping Leak Detection		

Tank Information

Tank ID:	181891
Tank NO:	67
Tank Model:	201
Pipe Model:	
Tank Location:	Aboveground-contact w/ impervious barrier
Tank Status:	In Service
Install Date:	01-JAN-03
Capacity(g):	1000
Tank Type:	Steel/Carbon Steel/Iron
Test Method:	NN
Date Tested:	
Next Test:	
Close Date:	
Register:	1
Modified By:	LSZINOMA
Last Modified:	19-FEB-15
Material Code:	0013

<i>Map Key</i>	<i>Number of Records</i>	<i>Direction/ Distance mi</i>	<i>Elevation ft</i>	<i>Site</i>	<i>DB</i>
Material Name:				lube oil	
Percent:				100	
Equipment:				B01	
Code Name:				Painted/Asphalt Coating	
Type:				Tank External Protection	
Equipment:				F02	
Code Name:				Original Sacrificial Anode	
Type:				Pipe External Protection	
Equipment:				I04	
Code Name:				Product Level Gauge (A/G)	
Type:				Overfill	
Equipment:				K01	
Code Name:				Catch Basin	
Type:				Spill Prevention	
Equipment:				C01	
Code Name:				Aboveground	
Type:				Pipe Location	
Equipment:				E00	
Code Name:				None	
Type:				Piping Secondary Containment	
Equipment:				A01	
Code Name:				Epoxy Liner	
Type:				Tank Internal Protection	
Equipment:				D01	
Code Name:				Steel/Carbon Steel/Iron	
Type:				Pipe Type	
Equipment:				F06	
Code Name:				Wrapped	
Type:				Pipe External Protection	
Equipment:				G01	
Code Name:				Diking (Aboveground)	
Type:				Tank Secondary Containment	
Equipment:				J03	
Code Name:				Gravity	
Type:				Dispenser	
Equipment:				H02	
Code Name:				Interstitial - Manual Monitoring	
Type:				Tank Leak Detection	
Equipment:				L02	
Code Name:				Interstitial - Manual Monitoring	
Type:				Piping Leak Detection	

Affiliation Information

Affiliation Type:	07
Affiliation Name:	Mail Contact
Company:	BOULEVARD CAR WASH OF N.Y. INC.
Contact Type:	
Contact Name:	MICHAEL LAGE
Address:	4391 BOSTON POST RD.
Address2:	
City:	PELHAM MANOR
State:	NY
Zip Code:	10803
Country Code:	001
Phone:	(914) 637-3895
Phone Ext:	
Email:	MICHAELLAGELMC@GMAIL.COM
Fax:	

Map Key **Number of** **Direction/** **Elevation** **Site** **DB**
Records **Distance mi** **ft**

Modified By: LSZINOMA
Last Modified: 19-FEB-15

Affiliation Information

Affiliation Type: 04
Affiliation Name: On-Site Operator
Company: BOULEVARD CAR WASH OF N.Y. INC.
Contact Type:
Contact Name: MAMADOU CISSE
Address:
Address2:
City:
State: NN
Zip Code:
Country Code: 001
Phone: (718) 585-9162
Phone Ext:
Email:
Fax:
Modified By: LSZINOMA
Last Modified: 19-FEB-15

Affiliation Information

Affiliation Type: 11
Affiliation Name: Emergency Contact
Company: 315 R.E. CORP.
Contact Type:
Contact Name: MICHAEL LAGE
Address:
Address2:
City:
State: NN
Zip Code:
Country Code: 999
Phone: (914) 637-3895
Phone Ext:
Email:
Fax:
Modified By: LSZINOMA
Last Modified: 19-FEB-15

Affiliation Information

Affiliation Type: 01
Affiliation Name: Facility Owner
Company: 315 R.E. CORP.
Contact Type: GM
Contact Name: MICHAEL LAGE
Address: 315 GRAND CONCOURSE
Address2:
City: BRONX
State: NY
Zip Code: 10451
Country Code: 001
Phone: (718) 585-9162
Phone Ext:
Email:
Fax:

<i>Map Key</i>	<i>Number of Records</i>	<i>Direction/ Distance mi</i>	<i>Elevation ft</i>	<i>Site</i>	<i>DB</i>
Modified By:		LSZINOMA			
Last Modified:		19-FEB-15			

78	1 of 3	ENE/0.22	44.08	BRONX PROCESSING & DISTRIBUTION CENTER 558-582 GRAND CONCOURSE AVE. 558 GRAND CONCOURSE BRONX NY 10454-9998	AST
--------------------	--------	-----------------	--------------	--	------------

Site ID:	21070	Expiry:	2014-06-22
Site Status:	Active	County:	Bronx
Site Type:	Municipality (Incl. Waste Water Treatment Plants, Utilities, Swimming Pools, etc.)	UTM X:	590483.5625
Program NO:	2-476196	UTM Y:	4519218
Program Type:	Petroleum Bulk Storage Program		

Tank Information

Tank ID:	37927
Tank NO:	001
Tank Model:	
Pipe Model:	
Tank Location:	Aboveground on saddles, legs, stilts, rack or cradle
Tank Status:	In Service
Install Date:	01-DEC-58
Capacity(g):	20000
Tank Type:	Steel/Carbon Steel/Iron
Test Method:	NN
Date Tested:	
Next Test:	
Close Date:	
Register:	1
Modified By:	KXTANG
Last Modified:	09-AUG-05

Material Code:	0001
Material Name:	#2 fuel oil (on-site consumption)
Percent:	100

Equipment:	E02
Code Name:	Vault (with Access)
Type:	Piping Secondary Containment
Equipment:	H06
Code Name:	Impervious Barrier/Concrete Pad (A/G)
Type:	Tank Leak Detection
Equipment:	L00
Code Name:	None
Type:	Piping Leak Detection
Equipment:	F00
Code Name:	None
Type:	Pipe External Protection
Equipment:	I04
Code Name:	Product Level Gauge (A/G)
Type:	Overfill
Equipment:	A00
Code Name:	None
Type:	Tank Internal Protection
Equipment:	D01
Code Name:	Steel/Carbon Steel/Iron

<i>Map Key</i>	<i>Number of Records</i>	<i>Direction/ Distance mi</i>	<i>Elevation ft</i>	<i>Site</i>	<i>DB</i>
<i>Type:</i>				Pipe Type	
<i>Equipment:</i>				G02	
<i>Code Name:</i>				Vault (w/access)	
<i>Type:</i>				Tank Secondary Containment	
<i>Equipment:</i>				G10	
<i>Code Name:</i>				Impervious Underlayment	
<i>Type:</i>				Tank Secondary Containment	
<i>Equipment:</i>				I05	
<i>Code Name:</i>				Vent Whistle	
<i>Type:</i>				Overfill	
<i>Equipment:</i>				J00	
<i>Code Name:</i>				None	
<i>Type:</i>				Dispenser	
<i>Equipment:</i>				B00	
<i>Code Name:</i>				None	
<i>Type:</i>				Tank External Protection	
<i>Equipment:</i>				C01	
<i>Code Name:</i>				Aboveground	
<i>Type:</i>				Pipe Location	
<i>Equipment:</i>				K00	
<i>Code Name:</i>				None	
<i>Type:</i>				Spill Prevention	

Tank Information

Tank ID: 60306
Tank NO: #1
Tank Model:
Pipe Model:
Tank Location: Underground
Tank Status: Closed - In Place
Install Date:
Capacity(g): 2500
Tank Type: Steel/Carbon Steel/Iron
Test Method: NN
Date Tested:
Next Test:
Close Date: 01-APR-01
Register: 1
Modified By: TRANSLAT
Last Modified: 04-MAR-04

Material Code: 0009
Material Name: gasoline
Percent: 100

Equipment: C02
Code Name: Underground/On-ground
Type: Pipe Location
Equipment: F00
Code Name: None
Type: Pipe External Protection
Equipment: G03
Code Name: Vault (w/o access)
Type: Tank Secondary Containment
Equipment: B00
Code Name: None
Type: Tank External Protection
Equipment: H00
Code Name: None

<i>Map Key</i>	<i>Number of Records</i>	<i>Direction/ Distance mi</i>	<i>Elevation ft</i>	<i>Site</i>	<i>DB</i>
Type:				Tank Leak Detection	
Equipment:				I00	
Code Name:				None	
Type:				Overfill	
Equipment:				A00	
Code Name:				None	
Type:				Tank Internal Protection	
Equipment:				D01	
Code Name:				Steel/Carbon Steel/Iron	
Type:				Pipe Type	
Equipment:				J02	
Code Name:				Suction Dispenser	
Type:				Dispenser	

Tank Information

Tank ID:	60307
Tank NO:	#2
Tank Model:	
Pipe Model:	
Tank Location:	Underground
Tank Status:	Closed - In Place
Install Date:	
Capacity(g):	2500
Tank Type:	Steel/Carbon Steel/Iron
Test Method:	NN
Date Tested:	
Next Test:	
Close Date:	01-APR-01
Register:	1
Modified By:	TRANSLAT
Last Modified:	04-MAR-04

Material Code:	0009
Material Name:	gasoline
Percent:	100

Equipment:	C02
Code Name:	Underground/On-ground
Type:	Pipe Location
Equipment:	F00
Code Name:	None
Type:	Pipe External Protection
Equipment:	G03
Code Name:	Vault (w/o access)
Type:	Tank Secondary Containment
Equipment:	A00
Code Name:	None
Type:	Tank Internal Protection
Equipment:	D01
Code Name:	Steel/Carbon Steel/Iron
Type:	Pipe Type
Equipment:	J02
Code Name:	Suction Dispenser
Type:	Dispenser
Equipment:	B00
Code Name:	None
Type:	Tank External Protection
Equipment:	H00
Code Name:	None

<i>Map Key</i>	<i>Number of Records</i>	<i>Direction/ Distance mi</i>	<i>Elevation ft</i>	<i>Site</i>	<i>DB</i>
Type:				Tank Leak Detection	
Equipment:				I00	
Code Name:				None	
Type:				Overfill	

Affiliation Information

Affiliation Type: 01
Affiliation Name: Facility Owner
Company: UNITED STATES POSTAL SERVICE
Contact Type: ENVIRONMENTAL COMPLIANCE SPECIALIST
Contact Name: JAMES E. NAGY, CPEA, REM
Address: 558 GRAND CONCOURSE
Address2:
City: BRONX
State: NY
Zip Code: 10451-9731
Country Code: 001
Phone: (718) 960-7039
Phone Ext:
Email:
Fax:
Modified By: CGFREEDM
Last Modified: 01-JUN-10

Affiliation Information

Affiliation Type: 07
Affiliation Name: Mail Contact
Company: U.S. POSTAL SERVICE - NEW YORK METRO AREA
Contact Type:
Contact Name: JAMES E. NAGY, CPEA, REM
Address: JAMES A. FARLEY BUILDING, ROOM 5019
Address2: 421 8TH AVENUE
City: NEW YORK
State: NY
Zip Code: 10199-9998
Country Code: 001
Phone: (212) 330-3131
Phone Ext:
Email:
Fax:
Modified By: KXTANG
Last Modified: 10-AUG-05

Affiliation Information

Affiliation Type: 04
Affiliation Name: On-Site Operator
Company: BRONX PROCESSING AND DISTRIBUTION CENTER
Contact Type:
Contact Name: PLANT MAINTENANCE
Address:
Address2:
City:
State: NN
Zip Code:
Country Code: 001
Phone: (718) 960-7039
Phone Ext:

Map Key	Number of Records	Direction/ Distance mi	Elevation ft	Site	DB
---------	-------------------	---------------------------	-----------------	------	----

Email:

Fax:

Modified By: KXTANG

Last Modified: 09-AUG-05

Affiliation Information

Affiliation Type: 11
Affiliation Name: Emergency Contact
Company: UNITED STATES POSTAL SERVICE
Contact Type:
Contact Name: PLANT MAINTENANCE
Address:
Address2:
City:
State: NN
Zip Code:
Country Code: 999
Phone: (718) 960-7039
Phone Ext:
Email:
Fax:
Modified By: KXTANG
Last Modified: 10-AUG-05

78	2 of 3	ENE/0.22	44.08	USPS - BRONX 558 GRAND CONCOURSE BRONX NY 104519731	RCRA GEN
--------------------	--------	----------	-------	---	----------

EPA Handler ID: NY8180000137
Current Site Name: USPS - BRONX
Generator Status Universe: Conditionally Exempt Small Quantity Generator
Land Type: Federal
Activity Location: NY
TSD Activity: N
Mixed Waste Generator: N
Importer Activity: N
Transporter Activity: N
Transfer Facility: N
Recycler Activity: N
Onsite Burner Exemption: N
Furnace Exemption: N
Underground Inject Activity: N
Rece Waste From Off Site: N
Used Oil Transporter:
Used Oil Transfer Facility:
Used Oil Processor:
Used Oil Refiner:
Used Oil Burner:
Used Oil Market Burner:
Used Oil Spec Marketer:
Mailing Address: 558, GRAND CONCOURSE, , BRONX, NY, 104519731, US
Contact Name: MARLON L WILLIAMS
Contact Address: 558, GRAND CONCOURSE, , BRONX, NY, 104519731, US
Contact Email:
Location Street 2:

Owner/Operator Information

<i>Map Key</i>	<i>Number of Records</i>	<i>Direction/ Distance mi</i>	<i>Elevation ft</i>	<i>Site</i>	<i>DB</i>
----------------	--------------------------	-------------------------------	---------------------	-------------	-----------

Owner/Operator Indicator: CO
Owner/Operator Name: US POST OFFICE
Owner/Operator Address: 558 GRAND CONCOURSE BRONX NY US 104519998
Owner/Operator Phone: 7184027546
Owner/Operator Type: F
Date Became Current:
Date Ended Current:

Owner/Operator Indicator: CP
Owner/Operator Name: US POSTAL SERVICE
Owner/Operator Address: GRAND CONCOURSE BRONX NY US 104519731
Owner/Operator Phone: 7184027744
Owner/Operator Type: F
Date Became Current: 19791231
Date Ended Current:

Owner/Operator Indicator: CO
Owner/Operator Name: US POST OFFICE
Owner/Operator Address: 558 GRAND CONCOURSE BRONX NY 104519998
Owner/Operator Phone: 7184027546
Owner/Operator Type: F
Date Became Current:
Date Ended Current:

Owner/Operator Indicator: CO
Owner/Operator Name: US POST OFFICE
Owner/Operator Address: 558 GRAND CONCOURSE BRONX NY 104519998
Owner/Operator Phone: 7184027546
Owner/Operator Type: F
Date Became Current:
Date Ended Current:

Owner/Operator Indicator: CP
Owner/Operator Name: US POSTAL SERVICE
Owner/Operator Address: GRAND CONCOURSE BRONX NY 104519731
Owner/Operator Phone: 7184027744
Owner/Operator Type: F
Date Became Current: 19791231
Date Ended Current:

NAICS Information

Naics Code: 49111
Naics Description: POSTAL SERVICE

Handler Information

Date Received: 20060101
Facility Name: USPS - BRONX
Classification: Conditionally Exempt Small Quantity

Date Received: 20070101
Facility Name: USPS - BRONX
Classification: Conditionally Exempt Small Quantity

Date Received: 19970207
Facility Name: US POSTAL SERVICE - FACILITY
Classification: Small Quantity Generator

Date Received: 20030730

<i>Map Key</i>	<i>Number of Records</i>	<i>Direction/ Distance mi</i>	<i>Elevation ft</i>	<i>Site</i>	<i>DB</i>
----------------	--------------------------	-----------------------------------	-------------------------	-------------	-----------

Facility Name: USPS - BRONX
Classification: Small Quantity Generator

Hazardous Waste Information

Waste Code: D039
Waste: TETRACHLOROETHYLENE

Waste Code: D001
Waste: IGNITABLE WASTE

Waste Code: F002
Waste: THE FOLLOWING SPENT HALOGENATED SOLVENTS: TETRACHLOROETHYLENE, METHYLENE CHLORIDE, TRICHLOROETHYLENE, 1,1,1-TRICHLOROETHANE, CHLOROBENZENE, 1,1,2-TRICHLORO-1,2,2-TRIFLUOROETHANE, ORTHO-DICHLOROBENZENE, TRICHLOROFUOROMETHANE, AND 1,1,2, TRICHLOROETHANE; ALL SPENT SOLVENT MIXTURES/BLENDS CONTAINING, BEFORE USE, A TOTAL OF TEN PERCENT OR MORE (BY VOLUME) OF ONE OR MORE OF THE ABOVE HALOGENATED SOLVENTS OR THOSE SOLVENTS LISTED IN F001, F004, AND F005; AND STILL BOTTOMS FROM THE RECOVERY OF THESE SPENT SOLVENTS AND SPENT SOLVENT MIXTURES.

Violation/Evaluation Information

78	3 of 3	ENE/0.22	44.08	BRONX PROCESSING & DISTRIBUTION CENTER 558-582 GRAND CONCOURSE AVE. 558 GRAND CONCOURSE BRONX NY 10454-9998	UST
--------------------	--------	----------	-------	--	------------

Site ID:	21070	Expiry:	2014-06-22
Site Status:	Active	County:	Bronx
Program NO:	2-476196	Utm X:	590483.5625
Program Type:	Petroleum Bulk Storage Program	Utm Y:	4519218
Site Type:	Municipality (Incl. Waste Water Treatment Plants, Utilities, Swimming Pools, etc.)		

Tank Information

Tank ID: 37927
Tank NO: 001
Tank Model:
Pipe Model:
Tank Location: Aboveground on saddles, legs, stilts, rack or cradle
Tank Status: In Service
Install Date: 01-DEC-58
Capacity(g): 20000
Tank Type: Steel/Carbon Steel/Iron
Test Method: NN
Date Tested:
Next Test:
Close Date:
Register: 1
Modified By: KXTANG
Last Modified: 09-AUG-05

Material Code: 0001
Material Name: #2 fuel oil (on-site consumption)
Percent: 100

<i>Map Key</i>	<i>Number of Records</i>	<i>Direction/ Distance mi</i>	<i>Elevation ft</i>	<i>Site</i>	<i>DB</i>
<i>Equipment:</i>			E02		
<i>Code Name:</i>			Vault (with Access)		
<i>Type:</i>			Piping Secondary Containment		
<i>Equipment:</i>			H06		
<i>Code Name:</i>			Impervious Barrier/Concrete Pad (A/G)		
<i>Type:</i>			Tank Leak Detection		
<i>Equipment:</i>			L00		
<i>Code Name:</i>			None		
<i>Type:</i>			Piping Leak Detection		
<i>Equipment:</i>			F00		
<i>Code Name:</i>			None		
<i>Type:</i>			Pipe External Protection		
<i>Equipment:</i>			I04		
<i>Code Name:</i>			Product Level Gauge (A/G)		
<i>Type:</i>			Overfill		
<i>Equipment:</i>			A00		
<i>Code Name:</i>			None		
<i>Type:</i>			Tank Internal Protection		
<i>Equipment:</i>			D01		
<i>Code Name:</i>			Steel/Carbon Steel/Iron		
<i>Type:</i>			Pipe Type		
<i>Equipment:</i>			G02		
<i>Code Name:</i>			Vault (w/access)		
<i>Type:</i>			Tank Secondary Containment		
<i>Equipment:</i>			G10		
<i>Code Name:</i>			Impervious Underlayment		
<i>Type:</i>			Tank Secondary Containment		
<i>Equipment:</i>			I05		
<i>Code Name:</i>			Vent Whistle		
<i>Type:</i>			Overfill		
<i>Equipment:</i>			J00		
<i>Code Name:</i>			None		
<i>Type:</i>			Dispenser		
<i>Equipment:</i>			B00		
<i>Code Name:</i>			None		
<i>Type:</i>			Tank External Protection		
<i>Equipment:</i>			C01		
<i>Code Name:</i>			Aboveground		
<i>Type:</i>			Pipe Location		
<i>Equipment:</i>			K00		
<i>Code Name:</i>			None		
<i>Type:</i>			Spill Prevention		

Tank Information

<i>Tank ID:</i>	60306
<i>Tank NO:</i>	#1
<i>Tank Model:</i>	
<i>Pipe Model:</i>	
<i>Tank Location:</i>	Underground
<i>Tank Status:</i>	Closed - In Place
<i>Install Date:</i>	
<i>Capacity(g):</i>	2500
<i>Tank Type:</i>	Steel/Carbon Steel/Iron
<i>Test Method:</i>	NN
<i>Date Tested:</i>	
<i>Next Test:</i>	
<i>Close Date:</i>	01-APR-01
<i>Register:</i>	1

<i>Map Key</i>	<i>Number of Records</i>	<i>Direction/ Distance mi</i>	<i>Elevation ft</i>	<i>Site</i>	<i>DB</i>
Modified By:				TRANSLAT	
Last Modified:				04-MAR-04	
Material Code:				0009	
Material Name:				gasoline	
Percent:				100	
Equipment:				C02	
Code Name:				Underground/On-ground	
Type:				Pipe Location	
Equipment:				F00	
Code Name:				None	
Type:				Pipe External Protection	
Equipment:				G03	
Code Name:				Vault (w/o access)	
Type:				Tank Secondary Containment	
Equipment:				B00	
Code Name:				None	
Type:				Tank External Protection	
Equipment:				H00	
Code Name:				None	
Type:				Tank Leak Detection	
Equipment:				I00	
Code Name:				None	
Type:				Overfill	
Equipment:				A00	
Code Name:				None	
Type:				Tank Internal Protection	
Equipment:				D01	
Code Name:				Steel/Carbon Steel/Iron	
Type:				Pipe Type	
Equipment:				J02	
Code Name:				Suction Dispenser	
Type:				Dispenser	
Tank Information					
Tank ID:				60307	
Tank NO:				#2	
Tank Model:					
Pipe Model:					
Tank Location:				Underground	
Tank Status:				Closed - In Place	
Install Date:					
Capacity(g):				2500	
Tank Type:				Steel/Carbon Steel/Iron	
Test Method:				NN	
Date Tested:					
Next Test:					
Close Date:				01-APR-01	
Register:				1	
Modified By:				TRANSLAT	
Last Modified:				04-MAR-04	
Material Code:				0009	
Material Name:				gasoline	
Percent:				100	
Equipment:				C02	
Code Name:				Underground/On-ground	

<i>Map Key</i>	<i>Number of Records</i>	<i>Direction/ Distance mi</i>	<i>Elevation ft</i>	<i>Site</i>	<i>DB</i>
<i>Type:</i>				Pipe Location	
<i>Equipment:</i>				F00	
<i>Code Name:</i>				None	
<i>Type:</i>				Pipe External Protection	
<i>Equipment:</i>				G03	
<i>Code Name:</i>				Vault (w/o access)	
<i>Type:</i>				Tank Secondary Containment	
<i>Equipment:</i>				A00	
<i>Code Name:</i>				None	
<i>Type:</i>				Tank Internal Protection	
<i>Equipment:</i>				D01	
<i>Code Name:</i>				Steel/Carbon Steel/Iron	
<i>Type:</i>				Pipe Type	
<i>Equipment:</i>				J02	
<i>Code Name:</i>				Suction Dispenser	
<i>Type:</i>				Dispenser	
<i>Equipment:</i>				B00	
<i>Code Name:</i>				None	
<i>Type:</i>				Tank External Protection	
<i>Equipment:</i>				H00	
<i>Code Name:</i>				None	
<i>Type:</i>				Tank Leak Detection	
<i>Equipment:</i>				I00	
<i>Code Name:</i>				None	
<i>Type:</i>				Overfill	

Affiliation Information

Affiliation Type: 01
Affiliation Name: Facility Owner
Company: UNITED STATES POSTAL SERVICE
Contact Type: ENVIRONMENTAL COMPLIANCE SPECIALIST
Contact Name: JAMES E. NAGY, CPEA, REM
Address: 558 GRAND CONCOURSE
Address2:
City: BRONX
State: NY
Zip Code: 10451-9731
Country Code: 001
Phone: (718) 960-7039
Phone Ext:
Email:
Fax:
Modified By: CGFREEDM
Last Modified: 01-JUN-10

Affiliation Information

Affiliation Type: 07
Affiliation Name: Mail Contact
Company: U.S. POSTAL SERVICE - NEW YORK METRO AREA
Contact Type:
Contact Name: JAMES E. NAGY, CPEA, REM
Address: JAMES A. FARLEY BUILDING, ROOM 5019
Address2: 421 8TH AVENUE
City: NEW YORK
State: NY
Zip Code: 10199-9998
Country Code: 001
Phone: (212) 330-3131

<i>Map Key</i>	<i>Number of Records</i>	<i>Direction/ Distance mi</i>	<i>Elevation ft</i>	<i>Site</i>	<i>DB</i>
----------------	--------------------------	-------------------------------	---------------------	-------------	-----------

Phone Ext:
Email:
Fax:
Modified By: KXTANG
Last Modified: 10-AUG-05

Affiliation Information

Affiliation Type: 04
Affiliation Name: On-Site Operator
Company: BRONX PROCESSING AND DISTRIBUTION CENTER
Contact Type:
Contact Name: PLANT MAINTENANCE
Address:
Address2:
City:
State: NN
Zip Code:
Country Code: 001
Phone: (718) 960-7039
Phone Ext:
Email:
Fax:
Modified By: KXTANG
Last Modified: 09-AUG-05

Affiliation Information

Affiliation Type: 11
Affiliation Name: Emergency Contact
Company: UNITED STATES POSTAL SERVICE
Contact Type:
Contact Name: PLANT MAINTENANCE
Address:
Address2:
City:
State: NN
Zip Code:
Country Code: 999
Phone: (718) 960-7039
Phone Ext:
Email:
Fax:
Modified By: KXTANG
Last Modified: 10-AUG-05

79	1 of 3	S/0.22	29.37	310 WALTON AVENUE 310 WALTON AVENUE BRONX NY	LEAKING TANKS
--------------------	--------	--------	-------	--	------------------

Site ID: 79679	DECREG: 2
Spill NO: 9312938	Lead DEC: SMMARTIN
SWIS Code: 0301	Source: Tank Truck
DER Fac ID: 73950	Penalty: No
Program Type: ER	CID:
Contr Facility: Tank Overfill	Meets Std: Yes
UST Trust: No	Water Body:
Class: C4	Rem Phase: 0
Spill Date: 2/2/1994	Refer to:

Map Key	Number of Records	Direction/ Distance mi	Elevation ft	Site	DB
Close Date:	2/2/1994			Reported By:	Responsible Party
Update Date:	3/12/2003			After Hours:	No
CAC Date:	2/2/1994			County:	Bronx
Create Date:	2/3/1994			Inspection Date:	
Rcvd Dt:	2/2/1994				
Caller Remarks:	CONTAINED ON PAVEMENT - CLEAN UP IS DONE.				
Remarks:	Prior to Sept, 2004 data translation this spill Lead_DEC Field was "MARTINKAT"				

Spill Information

Spiller Information

Spiller Name:
Spiller Company: BAERENKLAU
Spiller Address:
Spiller City:
Spiller State: ZZ
Spiller Zip:
Contact Name:
Contact Phone:
Contact Ext.:

Material Information

Site ID: 79679
Spill Number: 9312938
OP Unit ID: 991449
OU: 01
Material ID: 388342
Material Code: 0001A
Material NA: #2 fuel oil
CAS NO:
Material FA: Petroleum
Quantity: 1
Units: G
Recovered: 0
Med Soil: True
Med Air: False
Med In Air: False
Med GW: False
Med SW: False
Med Sewer: False
Med Surf: False
Med Subway: False
Med Utility: False
Oxygenate: No

[79](#)

2 of 3

S/0.22

29.37

B & M LINEN CORP
310 WALTON AVE
BRONX NY 104515428

RCRA
NON GEN

EPA Handler ID: NY0000002733
Current Site Name: B & M LINEN CORP
Generator Status Universe: No Report
Land Type: Private
Activity Location: NY
TSD Activity: N
Mixed Waste Generator: N

Map Key	Number of Records	Direction/ Distance mi	Elevation ft	Site	DB
Importer Activity:	N				
Transporter Activity:	N				
Transfer Facility:	N				
Recycler Activity:	N				
Onsite Burner Exemption:	N				
Furnace Exemption:	N				
Underground Inject Activity:	N				
Rece Waste From Off Site:	N				
Used Oil Transporter:					
Used Oil Transfer Facility:					
Used Oil Processor:					
Used Oil Refiner:					
Used Oil Burner:					
Used Oil Market Burner:					
Used Oil Spec Marketer:					
Mailing Address:		310, WALTON AVE, , BRONX, NY, 104515428, US			
Contact Name:		MIRON MARKUS			
Contact Address:		310, WALTON AVE, , BRONX, NY, 104515428, US			
Contact Email:					
Location Street 2:					

Owner/Operator Information

Owner/Operator Indicator: CO
Owner/Operator Name: A T & T
Owner/Operator Address: 227 W MONROE SUITE 1004 CHICAGO IL US 60606
Owner/Operator Phone: 3122305239
Owner/Operator Type: P
Date Became Current: 20000107
Date Ended Current:

Owner/Operator Indicator: CP
Owner/Operator Name: A T & T
Owner/Operator Address: 227 W MONROE SUITE 1004 CHICAGO IL US 60606
Owner/Operator Phone: 3122305239
Owner/Operator Type: P
Date Became Current: 20000107
Date Ended Current:

Owner/Operator Indicator: CP
Owner/Operator Name: GARTH ORG & DOLLED ASSOC
Owner/Operator Address: 250 W 49TH ST NEW YORK NY US 10019
Owner/Operator Phone: 2122315700
Owner/Operator Type: P
Date Became Current: 20010101
Date Ended Current:

Owner/Operator Indicator: CO
Owner/Operator Name: A T & T
Owner/Operator Address: 227 W MONROE SUITE 1004 CHICAGO IL 60606
Owner/Operator Phone: 3122305239
Owner/Operator Type: P
Date Became Current: 20000107
Date Ended Current:

Owner/Operator Indicator: CO
Owner/Operator Name: GARTH ORG & DOLLED ASSOC
Owner/Operator Address: 250 W 49TH ST NEW YORK NY 10019
Owner/Operator Phone: 2122315700
Owner/Operator Type: P
Date Became Current:

Map Key	Number of Records	Direction/ Distance mi	Elevation ft	Site	DB
---------	-------------------	---------------------------	-----------------	------	----

Date Ended Current:

NAICS Information

Handler Information

Date Received: 20060101
 Facility Name: B & M LINEN CORP
 Date Received: 20070101
 Facility Name: B & M LINEN CORP
 Date Received: 20000111
 Facility Name: B & M LINEN CORP
 Classification: Conditionally Exempt Small Quantity

Date Received: 20010215
 Facility Name: B & M LINEN CORP
 Classification: Conditionally Exempt Small Quantity

Hazardous Waste Information

Waste Code: D000
 Waste: DESCRIPTION

Waste Code: D008
 Waste: LEAD

Waste Code: D007
 Waste: CHROMIUM

Waste Code: D039
 Waste: TETRACHLOROETHYLENE

Waste Code: D040
 Waste: TRICHLOROETHYLENE

Waste Code: F002
 Waste: THE FOLLOWING SPENT HALOGENATED SOLVENTS: TETRACHLOROETHYLENE, METHYLENE CHLORIDE, TRICHLOROETHYLENE, 1,1,1-TRICHLOROETHANE, CHLOROBENZENE, 1,1,2-TRICHLORO-1,2,2-TRIFLUOROETHANE, ORTHO-DICHLOROBENZENE, TRICHLOROFUOROMETHANE, AND 1,1,2, TRICHLOROETHANE; ALL SPENT SOLVENT MIXTURES/BLENDS CONTAINING, BEFORE USE, A TOTAL OF TEN PERCENT OR MORE (BY VOLUME) OF ONE OR MORE OF THE ABOVE HALOGENATED SOLVENTS OR THOSE SOLVENTS LISTED IN F001, F004, AND F005; AND STILL BOTTOMS FROM THE RECOVERY OF THESE SPENT SOLVENTS AND SPENT SOLVENT MIXTURES.

Violation/Evaluation Information

79	3 of 3	S/0.22	29.37	310 WALTON AVENUE 310 WALTON AVENUE BRONX NY 10451	UST
--------------------	--------	--------	-------	--	-----

Site ID:	27439	Expiry:	2011-04-05
Site Status:	Unregulated/Closed	County:	Bronx
Program NO:	2-605572	Utm X:	590293.60345
Program Type:	Petroleum Bulk Storage Program	Utm Y:	4518770.30384
Site Type:	Trucking/Transportation/Fleet Operation		

Tank Information

<i>Map Key</i>	<i>Number of Records</i>	<i>Direction/ Distance mi</i>	<i>Elevation ft</i>	<i>Site</i>	<i>DB</i>
----------------	--------------------------	-------------------------------	---------------------	-------------	-----------

Tank ID: 60069
Tank NO: 01
Tank Model:
Pipe Model:
Tank Location: Underground
Tank Status: Closed - In Place
Install Date:
Capacity(g): 5000
Tank Type: Steel/Carbon Steel/Iron
Test Method: 00
Date Tested:
Next Test:
Close Date: 24-MAR-06
Register: 1
Modified By: NRLOMBAR
Last Modified: 09-FEB-11

Material Code: 2642
Material Name: used oil (heating, on-site consumption)
Percent: 100

Equipment: A00
Code Name: None
Type: Tank Internal Protection
Equipment: D00
Code Name: No Piping
Type: Pipe Type
Equipment: G00
Code Name: None
Type: Tank Secondary Containment
Equipment: J00
Code Name: None
Type: Dispenser
Equipment: I00
Code Name: None
Type: Overfill
Equipment: C02
Code Name: Underground/On-ground
Type: Pipe Location
Equipment: F00
Code Name: None
Type: Pipe External Protection
Equipment: B00
Code Name: None
Type: Tank External Protection
Equipment: H00
Code Name: None
Type: Tank Leak Detection

Affiliation Information

Affiliation Type: 01
Affiliation Name: Facility Owner
Company: DOLED ASSOCIATES % WESTROCK DEVELOPMENT
Contact Type: PROPERTY MANAGER / OWNERS
Contact Name: JASON FRIEDLAND
Address: 656 CENTRAL PARK AVE
Address2:
City: YONKERS

Map Key	Number of Records	Direction/ Distance mi	Elevation ft	Site	DB
State:			NY		
Zip Code:			10704		
Country Code:			001		
Phone:			(914) 751-4000		
Phone Ext:					
Email:					
Fax:					
Modified By:			NRLOMBAR		
Last Modified:			09-FEB-11		

Affiliation Information

Affiliation Type:	07
Affiliation Name:	Mail Contact
Company:	WESTROCK DEVELOPMENT
Contact Type:	
Contact Name:	JASON FRIEDLAND
Address:	656 CENTRAL PARK AVE
Address2:	
City:	YONKERS
State:	NY
Zip Code:	10704
Country Code:	001
Phone:	(914) 751-4000
Phone Ext:	304
Email:	JFRIEDLAND@WESTROCKDEVELOPMENT.COM
Fax:	
Modified By:	NRLOMBAR
Last Modified:	09-FEB-11

Affiliation Information

Affiliation Type:	04
Affiliation Name:	On-Site Operator
Company:	310 WALTON AVENUE
Contact Type:	
Contact Name:	JASON FRIEDLAND
Address:	
Address2:	
City:	
State:	NN
Zip Code:	
Country Code:	001
Phone:	(914) 751-4000
Phone Ext:	
Email:	
Fax:	
Modified By:	KXTANG
Last Modified:	16-FEB-06

Affiliation Information

Affiliation Type:	11
Affiliation Name:	Emergency Contact
Company:	DOLED ASSOCIATES % WESTROCK DEVELOPMENT
Contact Type:	
Contact Name:	ROBERT FRIEDLAND
Address:	
Address2:	
City:	

<i>Map Key</i>	<i>Number of Records</i>	<i>Direction/ Distance mi</i>	<i>Elevation ft</i>	<i>Site</i>	<i>DB</i>
<i>State:</i>		NN			
<i>Zip Code:</i>					
<i>Country Code:</i>		999			
<i>Phone:</i>		(914) 968-8500			
<i>Phone Ext:</i>					
<i>Email:</i>					
<i>Fax:</i>					
<i>Modified By:</i>		KXTANG			
<i>Last Modified:</i>		16-FEB-06			

80	1 of 2	W/0.22	2.95	CON EDISON W 142ND ST & 5TH AVE NEW YORK NY 10037	RCRA GEN
--------------------	--------	--------	------	--	-----------------

EPA Handler ID: NYP004188389
Current Site Name: CON EDISON
Generator Status Universe: Conditionally Exempt Small Quantity Generator
Land Type: Private
Activity Location: NY
TSD Activity: N
Mixed Waste Generator: N
Importer Activity: N
Transporter Activity: N
Transfer Facility: N
Recycler Activity: N
Onsite Burner Exemption: N
Furnace Exemption: N
Underground Inject Activity: N
Rece Waste From Off Site: N
Used Oil Transporter:
Used Oil Transfer Facility:
Used Oil Processor:
Used Oil Refiner:
Used Oil Burner:
Used Oil Market Burner:
Used Oil Spec Marketer:
Mailing Address: 4 IRVING PL, RM 828, , NEW YORK, NY, 10003, US
Contact Name: DENNIS MICHAELIDES
Contact Address:
Contact Email:
Location Street 2:

Owner/Operator Information
NAICS Information

Handler Information

Date Received: 20090729
Facility Name: CON EDISON
Classification: Conditionally Exempt Small Quantity

Hazardous Waste Information

Violation/Evaluation Information

80	2 of 2	W/0.22	2.95	CON EDISON	RCRA GEN
--------------------	--------	--------	------	-------------------	-----------------

Map Key	Number of Records	Direction/ Distance mi	Elevation ft	Site	DB
---------	-------------------	---------------------------	-----------------	------	----

**W 142ND ST & 5TH AVE
NEW YORK NY 10037**

EPA Handler ID: NYP004181376
Current Site Name: CON EDISON
Generator Status Universe: Conditionally Exempt Small Quantity Generator
Land Type: Private
Activity Location: NY
TSD Activity: N
Mixed Waste Generator: N
Importer Activity: N
Transporter Activity: N
Transfer Facility: N
Recycler Activity: N
Onsite Burner Exemption: N
Furnace Exemption: N
Underground Inject Activity: N
Rece Waste From Off Site: N
Used Oil Transporter:
Used Oil Transfer Facility:
Used Oil Processor:
Used Oil Refiner:
Used Oil Burner:
Used Oil Market Burner:
Used Oil Spec Marketer:
Mailing Address: 4 IRVING PL, RM 828, , NEW YORK, NY, 10003, US
Contact Name: STEVEN MARTIS
Contact Address:
Contact Email:
Location Street 2:

**Owner/Operator Information
NAICS Information**

Handler Information

Date Received: 20090625
Facility Name: CON EDISON
Classification: Conditionally Exempt Small Quantity

Hazardous Waste Information

Violation/Evaluation Information

81	1 of 1	ENE/0.22	51.27	CON EDISON VAULT 4154 E 150TH ST & GRAND CONCOURSE BRONX NY 10451	RCRA NON GEN
--------------------	--------	-----------------	--------------	--	-------------------------

EPA Handler ID: NYP004225843
Current Site Name: CON EDISON VAULT 4154
Generator Status Universe: No Report
Land Type: Private
Activity Location: NY
TSD Activity: N
Mixed Waste Generator: N
Importer Activity: N
Transporter Activity: N
Transfer Facility: N

Map Key	Number of Records	Direction/ Distance mi	Elevation ft	Site	DB
Recycler Activity:		N			
Onsite Burner Exemption:		N			
Furnace Exemption:		N			
Underground Inject Activity:		N			
Rece Waste From Off Site:		N			
Used Oil Transporter:					
Used Oil Transfer Facility:					
Used Oil Processor:					
Used Oil Refiner:					
Used Oil Burner:					
Used Oil Market Burner:					
Used Oil Spec Marketer:					
Mailing Address:		4, IRVING PL RM 828, , NEW YORK, NY, 10003, US			
Contact Name:		CHRISTOPHER BLAICH			
Contact Address:					
Contact Email:					
Location Street 2:					

Owner/Operator Information
NAICS Information

Handler Information

Date Received: 20110128
Facility Name: CON EDISON VAULT 4154
Classification: Conditionally Exempt Small Quantity

Date Received: 20110227
Facility Name: CON EDISON VAULT 4154

Hazardous Waste Information

Violation/Evaluation Information

82	1 of 1	SSE/0.22	31.38	PEGUERO BROTHERS REPAIR SHOP 338 GRAND CONCOURSE BRONX NY 10451	AST
--------------------	--------	----------	-------	--	------------

Site ID:	381648	Expiry:	2012-05-18
Site Status:	Active	County:	Bronx
Site Type:	Other	UTM X:	590350.40708
Program NO:	2-610573	UTM Y:	4518766.66374
Program Type:	Petroleum Bulk Storage Program		

Tank Information

Tank ID:	217281
Tank NO:	060613
Tank Model:	
Pipe Model:	
Tank Location:	Aboveground on saddles, legs, stilts, rack or cradle
Tank Status:	In Service
Install Date:	01-AUG-99
Capacity(g):	150
Tank Type:	Steel/Carbon Steel/Iron
Test Method:	NN
Date Tested:	
Next Test:	

<i>Map Key</i>	<i>Number of Records</i>	<i>Direction/ Distance mi</i>	<i>Elevation ft</i>	<i>Site</i>	<i>DB</i>
Close Date:					
Register:		1			
Modified By:		NRLOMBAR			
Last Modified:		18-MAY-07			
Material Code: 0022					
Material Name:		waste oil/used oil			
Percent:		100			
Equipment: L00					
Code Name:		None			
Type:		Piping Leak Detection			
Equipment:		B00			
Code Name:		None			
Type:		Tank External Protection			
Equipment:		C01			
Code Name:		Aboveground			
Type:		Pipe Location			
Equipment:		I01			
Code Name:		Float Vent Valve			
Type:		Overfill			
Equipment:		H01			
Code Name:		Interstitial - Electronic Monitoring			
Type:		Tank Leak Detection			
Equipment:		K01			
Code Name:		Catch Basin			
Type:		Spill Prevention			
Equipment:		A00			
Code Name:		None			
Type:		Tank Internal Protection			
Equipment:		D11			
Code Name:		Flexible Piping			
Type:		Pipe Type			
Equipment:		G01			
Code Name:		Diking (Aboveground)			
Type:		Tank Secondary Containment			
Equipment:		J02			
Code Name:		Suction Dispenser			
Type:		Dispenser			

Affiliation Information

Affiliation Type:	01
Affiliation Name:	Facility Owner
Company:	SOCRATES PEGUERO
Contact Type:	
Contact Name:	
Address:	2625 3RD AVE.
Address2:	
City:	BRONX
State:	NY
Zip Code:	10451
Country Code:	001
Phone:	(718) 665-9278
Phone Ext:	
Email:	
Fax:	
Modified By:	NRLOMBAR
Last Modified:	18-MAY-07

<i>Map Key</i>	<i>Number of Records</i>	<i>Direction/ Distance mi</i>	<i>Elevation ft</i>	<i>Site</i>	<i>DB</i>
----------------	--------------------------	-------------------------------	---------------------	-------------	-----------

Affiliation Information

Affiliation Type: 07
Affiliation Name: Mail Contact
Company: PEGUERO BROTHERS REPAIR SHOP
Contact Type:
Contact Name: LYSNETTE PEGUERO
Address: 340 GRAND CONCOURSE
Address2:
City: BRONX
State: NY
Zip Code: 10451
Country Code: 001
Phone: (718) 665-7151
Phone Ext:
Email:
Fax:
Modified By: NRLOMBAR
Last Modified: 18-MAY-07

Affiliation Information

Affiliation Type: 04
Affiliation Name: On-Site Operator
Company: PEQUERO BROTHERS REPAIR SHOP
Contact Type:
Contact Name: LYSNETTE PEGUERO
Address:
Address2:
City:
State: NN
Zip Code:
Country Code: 001
Phone: (718) 665-7151
Phone Ext:
Email:
Fax:
Modified By: NRLOMBAR
Last Modified: 18-MAY-07

Affiliation Information

Affiliation Type: 11
Affiliation Name: Emergency Contact
Company: SOCRATES PEGUERO
Contact Type:
Contact Name: SOCRATES PEGUERO
Address:
Address2:
City:
State: NN
Zip Code:
Country Code: 001
Phone: (917) 514-1628
Phone Ext:
Email:
Fax:
Modified By: NRLOMBAR
Last Modified: 18-MAY-07

Map Key	Number of Records	Direction/ Distance mi	Elevation ft	Site	DB
83	1 of 1	SSE/0.22	28.61	318 GRAND CONCOURSE/BX 318 GRAND CONCOURSE NEW YORK CITY NY	LEAKING TANKS

Site ID:	231267	DECREG:	2
Spill NO:	8905553	Lead DEC:	SIGONA
SWIS Code:	0301	Source:	Gasoline Station or other PBS Facility
DER Fac ID:	190593	Penalty:	No
Program Type:	ER	CID:	
Contr Facility:	Tank Overfill	Meets Std:	Yes
UST Trust:	Yes	Water Body:	
Class:		Rem Phase:	0
Spill Date:	9/6/1989	Refer to:	
Close Date:	9/6/1989	Reported By:	Fire Department
Update Date:	9/30/2004	After Hours:	Yes
CAC Date:	9/6/1989	County:	Bronx
Create Date:	9/11/1989	Inspection Date:	
Rcvd Dt:	9/6/1989		
Caller Remarks:	SPILL IN SUBWAY SYSTEM, NYCFD HAZMAT ON SCENE,		
Remarks:			

Spill Information

Spiller Information

Spiller Name:
Spiller Company: I P T TRUCKING
Spiller Address: 1 SHERIDAN BLVD
Spiller City: INWOOD
Spiller State: NY
Spiller Zip: 11696
Contact Name:
Contact Phone:
Contact Ext.:

Material Information

Site ID: 231267
Spill Number: 8905553
OP Unit ID: 933207
OU: 01
Material ID: 445978
Material Code: 0009
Material NA: gasoline
CAS NO:
Material FA: Petroleum
Quantity: 1000
Units: G
Recovered: 0
Med Soil: False
Med Air: False
Med In Air: False
Med GW: False
Med SW: False
Med Sewer: True
Med Surf: False
Med Subway: False
Med Utility: False
Oxygenate: No

Map Key	Number of Records	Direction/ Distance mi	Elevation ft	Site	DB
84	1 of 1	WSW/0.22	2.16	CON EDISON HARLEM RIVER DR & W 141TH ST NEW YORK NY 10037	RCRA GEN

EPA Handler ID: NYP004188371
Current Site Name: CON EDISON
Generator Status Universe: Conditionally Exempt Small Quantity Generator
Land Type: Private
Activity Location: NY
TSD Activity: N
Mixed Waste Generator: N
Importer Activity: N
Transporter Activity: N
Transfer Facility: N
Recycler Activity: N
Onsite Burner Exemption: N
Furnace Exemption: N
Underground Inject Activity: N
Rece Waste From Off Site: N
Used Oil Transporter:
Used Oil Transfer Facility:
Used Oil Processor:
Used Oil Refiner:
Used Oil Burner:
Used Oil Market Burner:
Used Oil Spec Marketer:
Mailing Address: 4 IRVING PL, RM 828, , NEW YORK, NY, 10003, US
Contact Name: DENNIS MICHAELIDES
Contact Address:
Contact Email:
Location Street 2:

Owner/Operator Information
NAICS Information

Handler Information

Date Received: 20090729
Facility Name: CON EDISON
Classification: Conditionally Exempt Small Quantity

Hazardous Waste Information

Violation/Evaluation Information

85	1 of 1	ESE/0.22	19.15	CON EDISON SERVICE BOX: 6875 E 144TH ST & PARK AVE BRONX NY 10462	RCRA NON GEN
--------------------	--------	----------	-------	---	-----------------

EPA Handler ID: NYP004462289
Current Site Name: CON EDISON SERVICE BOX: 6875
Generator Status Universe: No Report
Land Type: Private
Activity Location: NY
TSD Activity: N
Mixed Waste Generator: N

Map Key	Number of Records	Direction/ Distance mi	Elevation ft	Site	DB
Importer Activity:					N
Transporter Activity:					N
Transfer Facility:					N
Recycler Activity:					N
Onsite Burner Exemption:					N
Furnace Exemption:					N
Underground Inject Activity:					N
Rece Waste From Off Site:					N
Used Oil Transporter:					
Used Oil Transfer Facility:					
Used Oil Processor:					
Used Oil Refiner:					
Used Oil Burner:					
Used Oil Market Burner:					
Used Oil Spec Marketer:					
Mailing Address:		4, IRVING PL, 15TH FL NE, , NEW YORK, NY, 10003, US			
Contact Name:		THOMAS TEELING			
Contact Address:					
Contact Email:					
Location Street 2:					

Owner/Operator Information
NAICS Information

Handler Information

Date Received: 20140310
 Facility Name: CON EDISON SERVICE BOX: 6875
 Classification: Conditionally Exempt Small Quantity

Date Received: 20140410
 Facility Name: CON EDISON SERVICE BOX: 6875

Hazardous Waste Information

Violation/Evaluation Information

86	1 of 1	ESE/0.23	19.14	CON EDISON SERVICE BOX: 20730 PARK AVE & E 146TH ST BRONX NY 10458	RCRA NON GEN
--------------------	--------	-----------------	--------------	---	-------------------------

EPA Handler ID: NYP004558581
 Current Site Name: CON EDISON SERVICE BOX: 20730
 Generator Status Universe: No Report
 Land Type: Private
 Activity Location: NY
 TSD Activity: N
 Mixed Waste Generator: N
 Importer Activity: N
 Transporter Activity: N
 Transfer Facility: N
 Recycler Activity: N
 Onsite Burner Exemption: N
 Furnace Exemption: N
 Underground Inject Activity: N
 Rece Waste From Off Site: N
 Used Oil Transporter:
 Used Oil Transfer Facility:
 Used Oil Processor:

Map Key	Number of Records	Direction/ Distance mi	Elevation ft	Site	DB
---------	-------------------	---------------------------	-----------------	------	----

Used Oil Refiner:
Used Oil Burner:
Used Oil Market Burner:
Used Oil Spec Marketer:
Mailing Address: 4, IRVING PL, 15TH FL NE, , NEW YORK, NY, 10003, US
Contact Name: THOMAS TEELING
Contact Address:
Contact Email:
Location Street 2:

Owner/Operator Information
NAICS Information

Handler Information

Date Received: 20140610
Facility Name: CON EDISON SERVICE BOX: 20730
Classification: Conditionally Exempt Small Quantity

Date Received: 20140710
Facility Name: CON EDISON SERVICE BOX: 20730

Hazardous Waste Information

Violation/Evaluation Information

87	1 of 1	NNE/0.23	25.15	AUTORAMA ENTERPRISES OF BRONX 610 GERARD AVE BRONX NY 10451	RCRA NON GEN
--------------------	--------	----------	-------	--	-----------------

EPA Handler ID: NYR000100255
Current Site Name: AUTORAMA ENTERPRISES OF BRONX
Generator Status Universe: No Report
Land Type: Private
Activity Location: NY
TSD Activity: N
Mixed Waste Generator: N
Importer Activity: N
Transporter Activity: N
Transfer Facility: N
Recycler Activity: N
Onsite Burner Exemption: N
Furnace Exemption: N
Underground Inject Activity: N
Rece Waste From Off Site: N
Used Oil Transporter:
Used Oil Transfer Facility:
Used Oil Processor:
Used Oil Refiner:
Used Oil Burner:
Used Oil Market Burner:
Used Oil Spec Marketer:
Mailing Address: 610, GERARD AVE, , BRONX, NY, 10451, US
Contact Name: MIRIAM BURGOS
Contact Address: 610, GERARD AVE, , BRONX, NY, 10451, US
Contact Email:
Location Street 2:

Map Key	Number of Records	Direction/ Distance mi	Elevation ft	Site	DB
---------	-------------------	---------------------------	-----------------	------	----

Owner/Operator Information

Owner/Operator Indicator: CO
Owner/Operator Name: EMMES ASSET MGMT CO
Owner/Operator Address: 420 LEXINGTON AVE NEW YORK NY US 10170
Owner/Operator Phone: 2122938826
Owner/Operator Type: P
Date Became Current: 20010101
Date Ended Current:

Owner/Operator Indicator: CP
Owner/Operator Name: EMMES ASSET MGMT CO
Owner/Operator Address: 420 LEXINGTON AVE NEW YORK NY US 10170
Owner/Operator Phone: 2122938826
Owner/Operator Type: P
Date Became Current: 20010101
Date Ended Current:

Owner/Operator Indicator: CO
Owner/Operator Name: EMMES ASSET MGMT CO
Owner/Operator Address: 420 LEXINGTON AVE NEW YORK NY 10170
Owner/Operator Phone: 2122938826
Owner/Operator Type: P
Date Became Current:
Date Ended Current:

NAICS Information

Handler Information

Date Received: 20060101
Facility Name: AUTORAMA ENTERPRISES OF BRONX
Date Received: 20070101
Facility Name: AUTORAMA ENTERPRISES OF BRONX
Date Received: 20010829
Facility Name: AUTORAMA ENTERPRISES OF BRONX
Classification: Small Quantity Generator

Hazardous Waste Information

Waste Code: F005
Waste: THE FOLLOWING SPENT NONHALOGENATED SOLVENTS: TOLUENE, METHYL ETHYL KETONE, CARBON DISULFIDE, ISOBUTANOL, PYRIDINE, BENZENE, 2-ETHOXYETHANOL, AND 2-NITROPROPANE; ALL SPENT SOLVENT MIXTURES/BLENDS CONTAINING, BEFORE USE, A TOTAL OF TEN PERCENT OR MORE (BY VOLUME) OF ONE OR MORE OF THE ABOVE NONHALOGENATED SOLVENTS OR THOSE SOLVENTS LISTED IN F001, F002, OR F004; AND STILL BOTTOMS FROM THE RECOVERY OF THESE SPENT SOLVENTS AND SPENT SOLVENT MIXTURES.

Waste Code: D039
Waste: TETRACHLOROETHYLENE

Waste Code: D040
Waste: TRICHLOROETHYLENE

Waste Code: D001
Waste: IGNITABLE WASTE

Waste Code: D018
Waste: BENZENE

Map Key	Number of Records	Direction/ Distance mi	Elevation ft	Site	DB
---------	-------------------	---------------------------	-----------------	------	----

Waste Code: F003
Waste: THE FOLLOWING SPENT NONHALOGENATED SOLVENTS: XYLENE, ACETONE, ETHYL ACETATE, ETHYL BENZENE, ETHYL ETHER, METHYL ISOBUTYL KETONE, N-BUTYL ALCOHOL, CYCLOHEXANONE, AND METHANOL; ALL SPENT SOLVENT MIXTURES/BLENDS CONTAINING, BEFORE USE, ONLY THE ABOVE SPENT NONHALOGENATED SOLVENTS; AND ALL SPENT SOLVENT MIXTURES/BLENDS CONTAINING, BEFORE USE, ONE OR MORE OF THE ABOVE NONHALOGENATED SOLVENTS, AND A TOTAL OF TEN PERCENT OR MORE (BY VOLUME) OF ONE OR MORE OF THOSE SOLVENTS LISTED IN F001, F002, F004, AND F005; AND STILL BOTTOMS FROM THE RECOVERY OF THESE SPENT SOLVENTS AND SPENT SOLVENT MIXTURES.

Violation/Evaluation Information

Evaluation Start Date: 20010928
Evaluation Agency: E
Evaluation Type Description: COMPLIANCE EVALUATION INSPECTION ON-SITE
Violation Short Description:
Violation Determined Date:
Actual Return to Compliance Date:
Violation Responsible Agency:
Enforcement Action Date:
Enforcement Agency:
Disposition Status Date:
Disposition Status:
Enforcement Type Description:
Proposed Penalty Amount:
Paid Amount:
Final Amount:

88	1 of 3	WSW/0.24	4.44	2350 Fifth Ave., New York (aka, PS 141) 2340 & 2350 Fifth Avenue New York NY 10037	NY ENG
--------------------	--------	----------	------	--	--------

Site Code:	57691	Region:	2
HW Code:	231004	Town:	New York City
Control Type:	ENG	Latitude:	40.81709797
County:	New York	Longitude:	-73.93517826

--- Details ---

Control Code:	35	Record Added:	11/4/2014
Control Type:	ENG	Record Updated:	1/23/2015
Control Name:	Air Sparging/Soil Vapor Extraction	Updated By:	YYWONG
+			
Control Code:	15	Record Added:	11/4/2014
Control Type:	ENG	Record Updated:	1/23/2015
Control Name:	Cover System	Updated By:	YYWONG
+			
Control Code:	13	Record Added:	11/4/2014
Control Type:	ENG	Record Updated:	1/23/2015
Control Name:	Vapor Mitigation	Updated By:	YYWONG

88	2 of 3	WSW/0.24	4.44	2350 Fifth Ave., New York (aka, PS 141) 2340 & 2350 Fifth Avenue	NY INST
--------------------	--------	----------	------	---	---------

<i>Map Key</i>	<i>Number of Records</i>	<i>Direction/ Distance mi</i>	<i>Elevation ft</i>	<i>Site</i>	<i>DB</i>
----------------	--------------------------	-------------------------------	---------------------	-------------	-----------

New York NY 10037

Site Code:	57691	Region:	2
HW Code:	231004	Town:	New York City
Control Type:	INST	Latitude:	40.81709797
County:	New York	Longitude:	-73.93517826

--- Details ---

Control Code:	J	Record Added:	11/4/2014
Control Type:	INST	Record Updated:	1/23/2015
Control Name:	Environmental Easement	Updated By:	YYWONG
+			
Control Code:	34	Record Added:	11/4/2014
Control Type:	INST	Record Updated:	1/23/2015
Control Name:	IC/EC Plan	Updated By:	YYWONG
+			
Control Code:	33	Record Added:	11/4/2014
Control Type:	INST	Record Updated:	1/23/2015
Control Name:	O&M Plan	Updated By:	YYWONG
+			
Control Code:	32	Record Added:	11/4/2014
Control Type:	INST	Record Updated:	1/23/2015
Control Name:	Site Management Plan	Updated By:	YYWONG
+			
Control Code:	31	Record Added:	11/4/2014
Control Type:	INST	Record Updated:	1/23/2015
Control Name:	Monitoring Plan	Updated By:	YYWONG
+			
Control Code:	25	Record Added:	11/4/2014
Control Type:	INST	Record Updated:	1/23/2015
Control Name:	Landuse Restriction	Updated By:	YYWONG
+			
Control Code:	14	Record Added:	11/4/2014
Control Type:	INST	Record Updated:	1/23/2015
Control Name:	Soil Management Plan	Updated By:	YYWONG
+			
Control Code:	08	Record Added:	11/4/2014
Control Type:	INST	Record Updated:	1/23/2015
Control Name:	Ground Water Use Restriction	Updated By:	YYWONG

88	3 of 3	WSW/0.24	4.44	2350 Fifth Ave., New York (aka, PS 141) 2340 & 2350 Fifth Avenue New York NY 10037	SHWS
--------------------	--------	----------	------	---	-------------

Site Code:	57691	Record Update:	2/24/2015
Site Class:	04	Updated By:	JHOCONNE
Program:	HW	County:	New York
Hw Code:	231004	Region:	2
SWIS:	3101	Town:	New York City
Acres:	1.543	Latitude:	40.81709797
Record Added:	11/18/1999	Longitude:	-73.93517826
Site Class Description:	Site properly closed - requires continued management		

<i>Map Key</i>	<i>Number of Records</i>	<i>Direction/ Distance mi</i>	<i>Elevation ft</i>	<i>Site</i>	<i>DB</i>
----------------	--------------------------	-------------------------------	---------------------	-------------	-----------

Assess DOH: People are not drinking the contaminated groundwater because the area is served by a public water supply that is not contaminated by the site. Direct contact with contaminated soil is unlikely since it is located under pavement and the on-site building. Volatile organic compounds in the groundwater and/or soil may move into the soil vapor (air spaces within the soil), which in turn may move into overlying buildings and affect the indoor air quality. This process, which is similar to the movement of radon gas from the subsurface into the indoor air of buildings, is referred to as soil vapor intrusion. Site-related contaminants were historically found in the indoor air of the on-site building at concentrations exceeding NYSDOH's air guidelines. To minimize the potential for the inhalation of site-related contaminants, a sub-slab depressurization system was installed beneath the building. Environmental sampling indicates soil vapor intrusion is not a concern for off-site buildings.

--- Details ---

Waste Code:	
Waste Name:	CHLORINATED SOLVENTS
Waste Quantity:	UNKNOWN
+	
Waste Code:	
Waste Name:	TETRACHLOROETHYLENE (PCE)
Waste Quantity:	UNKNOWN
+	
Waste Code:	
Waste Name:	BENZO(A)PYRENE
Waste Quantity:	UNKNOWN
+	
Waste Code:	
Waste Name:	TETRACHLOROETHYLENE (PCE)
Waste Quantity:	UNKNOWN

<u>89</u>	1 of 1	SSW/0.24	4.81	255 EXTERIOR STREET, LLC 255 EXTERIOR STREET BRONX NY 10451	UST
-----------	--------	----------	------	--	------------

Site ID:	351975	Expiry:	2010-08-31
Site Status:	Unregulated/Closed	County:	Bronx
Program NO:	2-610014	Utm X:	590121.28918
Program Type:	Petroleum Bulk Storage Program	Utm Y:	4518639.51607
Site Type:	Other		

Tank Information

Tank ID:	207900
Tank NO:	01
Tank Model:	
Pipe Model:	
Tank Location:	Underground
Tank Status:	Closed - Removed
Install Date:	
Capacity(g):	550
Tank Type:	Steel/Carbon Steel/Iron
Test Method:	NN
Date Tested:	
Next Test:	
Close Date:	15-AUG-05
Register:	1
Modified By:	KXTANG
Last Modified:	31-AUG-05
Material Code:	0009
Material Name:	gasoline
Percent:	100

<i>Map Key</i>	<i>Number of Records</i>	<i>Direction/ Distance mi</i>	<i>Elevation ft</i>	<i>Site</i>	<i>DB</i>
<i>Equipment:</i>			B00		
<i>Code Name:</i>			None		
<i>Type:</i>			Tank External Protection		
<i>Equipment:</i>			E00		
<i>Code Name:</i>			None		
<i>Type:</i>			Piping Secondary Containment		
<i>Equipment:</i>			H00		
<i>Code Name:</i>			None		
<i>Type:</i>			Tank Leak Detection		
<i>Equipment:</i>			K00		
<i>Code Name:</i>			None		
<i>Type:</i>			Spill Prevention		
<i>Equipment:</i>			C00		
<i>Code Name:</i>			No Piping		
<i>Type:</i>			Pipe Location		
<i>Equipment:</i>			F00		
<i>Code Name:</i>			None		
<i>Type:</i>			Pipe External Protection		
<i>Equipment:</i>			I00		
<i>Code Name:</i>			None		
<i>Type:</i>			Overfill		
<i>Equipment:</i>			L00		
<i>Code Name:</i>			None		
<i>Type:</i>			Piping Leak Detection		
<i>Equipment:</i>			A00		
<i>Code Name:</i>			None		
<i>Type:</i>			Tank Internal Protection		
<i>Equipment:</i>			D00		
<i>Code Name:</i>			No Piping		
<i>Type:</i>			Pipe Type		
<i>Equipment:</i>			G00		
<i>Code Name:</i>			None		
<i>Type:</i>			Tank Secondary Containment		
<i>Equipment:</i>			J02		
<i>Code Name:</i>			Suction Dispenser		
<i>Type:</i>			Dispenser		

Tank Information

<i>Tank ID:</i>	207901
<i>Tank NO:</i>	02
<i>Tank Model:</i>	
<i>Pipe Model:</i>	
<i>Tank Location:</i>	Underground
<i>Tank Status:</i>	Closed - Removed
<i>Install Date:</i>	
<i>Capacity(g):</i>	550
<i>Tank Type:</i>	Steel/Carbon Steel/Iron
<i>Test Method:</i>	NN
<i>Date Tested:</i>	
<i>Next Test:</i>	
<i>Close Date:</i>	15-AUG-05
<i>Register:</i>	1
<i>Modified By:</i>	KXTANG
<i>Last Modified:</i>	31-AUG-05
<i>Material Code:</i>	0009
<i>Material Name:</i>	gasoline
<i>Percent:</i>	100

<i>Map Key</i>	<i>Number of Records</i>	<i>Direction/ Distance mi</i>	<i>Elevation ft</i>	<i>Site</i>	<i>DB</i>
Equipment:			C00		
Code Name:			No Piping		
Type:			Pipe Location		
Equipment:			F00		
Code Name:			None		
Type:			Pipe External Protection		
Equipment:			I00		
Code Name:			None		
Type:			Overfill		
Equipment:			L00		
Code Name:			None		
Type:			Piping Leak Detection		
Equipment:			B00		
Code Name:			None		
Type:			Tank External Protection		
Equipment:			E00		
Code Name:			None		
Type:			Piping Secondary Containment		
Equipment:			H00		
Code Name:			None		
Type:			Tank Leak Detection		
Equipment:			K00		
Code Name:			None		
Type:			Spill Prevention		
Equipment:			A00		
Code Name:			None		
Type:			Tank Internal Protection		
Equipment:			D00		
Code Name:			No Piping		
Type:			Pipe Type		
Equipment:			G00		
Code Name:			None		
Type:			Tank Secondary Containment		
Equipment:			J02		
Code Name:			Suction Dispenser		
Type:			Dispenser		

Tank Information

Tank ID:	207902
Tank NO:	03
Tank Model:	
Pipe Model:	
Tank Location:	Underground
Tank Status:	Closed - Removed
Install Date:	
Capacity(g):	550
Tank Type:	Steel/Carbon Steel/Iron
Test Method:	NN
Date Tested:	
Next Test:	
Close Date:	15-AUG-05
Register:	1
Modified By:	KXTANG
Last Modified:	31-AUG-05
Material Code:	0009
Material Name:	gasoline
Percent:	100

<i>Map Key</i>	<i>Number of Records</i>	<i>Direction/ Distance mi</i>	<i>Elevation ft</i>	<i>Site</i>	<i>DB</i>
<i>Equipment:</i>			A00		
<i>Code Name:</i>			None		
<i>Type:</i>			Tank Internal Protection		
<i>Equipment:</i>			D00		
<i>Code Name:</i>			No Piping		
<i>Type:</i>			Pipe Type		
<i>Equipment:</i>			G00		
<i>Code Name:</i>			None		
<i>Type:</i>			Tank Secondary Containment		
<i>Equipment:</i>			J02		
<i>Code Name:</i>			Suction Dispenser		
<i>Type:</i>			Dispenser		
<i>Equipment:</i>			C00		
<i>Code Name:</i>			No Piping		
<i>Type:</i>			Pipe Location		
<i>Equipment:</i>			F00		
<i>Code Name:</i>			None		
<i>Type:</i>			Pipe External Protection		
<i>Equipment:</i>			I00		
<i>Code Name:</i>			None		
<i>Type:</i>			Overfill		
<i>Equipment:</i>			L00		
<i>Code Name:</i>			None		
<i>Type:</i>			Piping Leak Detection		
<i>Equipment:</i>			B00		
<i>Code Name:</i>			None		
<i>Type:</i>			Tank External Protection		
<i>Equipment:</i>			E00		
<i>Code Name:</i>			None		
<i>Type:</i>			Piping Secondary Containment		
<i>Equipment:</i>			H00		
<i>Code Name:</i>			None		
<i>Type:</i>			Tank Leak Detection		
<i>Equipment:</i>			K00		
<i>Code Name:</i>			None		
<i>Type:</i>			Spill Prevention		

Affiliation Information

Affiliation Type: 01
Affiliation Name: Facility Owner
Company: 255 EXTERIOR STREET, LLC
Contact Type: AGENT
Contact Name: ROMEO SANTOS
Address: 26 WEST 17TH STREET, STE.801
Address2:
City: NEW YORK
State: NY
Zip Code: 10011
Country Code: 001
Phone: (718) 862-3625
Phone Ext:
Email:
Fax:
Modified By: KXTANG
Last Modified: 31-AUG-05

Affiliation Information

<i>Map Key</i>	<i>Number of Records</i>	<i>Direction/ Distance mi</i>	<i>Elevation ft</i>	<i>Site</i>	<i>DB</i>
Affiliation Type:			07		
Affiliation Name:			Mail Contact		
Company:			STORAGE DELUXE		
Contact Type:					
Contact Name:			MR. MICHAEL JAYNE		
Address:			1880 BARTOW AVENUE		
Address2:					
City:			BRONX		
State:			NY		
Zip Code:			10469		
Country Code:			001		
Phone:			(718) 862-3625		
Phone Ext:					
Email:					
Fax:					
Modified By:			KXTANG		
Last Modified:			31-AUG-05		
Affiliation Information					
Affiliation Type:			04		
Affiliation Name:			On-Site Operator		
Company:			255 EXTERIOR STREET, LLC		
Contact Type:					
Contact Name:			MICHAEL JAYNE		
Address:					
Address2:					
City:					
State:			NN		
Zip Code:					
Country Code:			001		
Phone:			(718) 862-3625		
Phone Ext:					
Email:					
Fax:					
Modified By:			KXTANG		
Last Modified:			31-AUG-05		
Affiliation Information					
Affiliation Type:			11		
Affiliation Name:			Emergency Contact		
Company:			255 EXTERIOR STREET, LLC		
Contact Type:					
Contact Name:			MICHAEL JAYNE		
Address:					
Address2:					
City:					
State:			NN		
Zip Code:					
Country Code:			001		
Phone:			(718) 862-3625		
Phone Ext:					
Email:					
Fax:					
Modified By:			KXTANG		
Last Modified:			31-AUG-05		

Map Key	Number of Records	Direction/ Distance mi	Elevation ft	Site	DB
90	1 of 4	WSW/0.24	5.38	2350 FIFTH AVENUE CORP 2350 5TH AVE NEW YORK NY 100371101	RCRA GEN

EPA Handler ID: NYD071026173
Current Site Name: 2350 FIFTH AVENUE CORP
Generator Status Universe: Conditionally Exempt Small Quantity Generator
Land Type: Private
Activity Location: NY
TSD Activity: N
Mixed Waste Generator: N
Importer Activity: N
Transporter Activity: N
Transfer Facility: N
Recycler Activity: N
Onsite Burner Exemption: N
Furnace Exemption: N
Underground Inject Activity: N
Rece Waste From Off Site: N
Used Oil Transporter:
Used Oil Transfer Facility:
Used Oil Processor:
Used Oil Refiner:
Used Oil Burner:
Used Oil Market Burner:
Used Oil Spec Marketer:
Mailing Address: 2350, 5TH AVE, , NEW YORK, NY, 10037, US
Contact Name:
Contact Address: 2350, 5TH AVE, , NEW YORK, NY, 10037, US
Contact Email:
Location Street 2:

Owner/Operator Information

Owner/Operator Indicator: CO
Owner/Operator Name: 2350 FIFTH AVENUE CORP
Owner/Operator Address: 2350 5TH AVE NEW YORK NY US 10037
Owner/Operator Phone: 2122345000
Owner/Operator Type: P
Date Became Current:
Date Ended Current:

Owner/Operator Indicator: CP
Owner/Operator Name: 2350 FIFTH AVENUE CORP
Owner/Operator Address: 2350 5TH AVE NEW YORK NY US 10037
Owner/Operator Phone: 2122345000
Owner/Operator Type: P
Date Became Current:
Date Ended Current:

Owner/Operator Indicator: CO
Owner/Operator Name: 2350 FIFTH AVENUE CORP
Owner/Operator Address: 2350 5TH AVE NEW YORK NY 10037
Owner/Operator Phone: 2122345000
Owner/Operator Type: P
Date Became Current:
Date Ended Current:

NAICS Information

Naics Code: 81232

Map Key	Number of Records	Direction/ Distance mi	Elevation ft	Site	DB
---------	-------------------	---------------------------	-----------------	------	----

Naics Description: DRYCLEANING AND LAUNDRY SERVICES (EXCEPT COIN-OPERATED)

Handler Information

Date Received: 19990708
Facility Name: 2350 FIFTH AVENUE CORP
Date Received: 20060101
Facility Name: 2350 FIFTH AVENUE CORP
Classification: Conditionally Exempt Small Quantity

Date Received: 20070101
Facility Name: 2350 FIFTH AVENUE CORP
Classification: Conditionally Exempt Small Quantity

Date Received: 19970606
Facility Name: 2350 FIFTH AVENUE CORP
Classification: Large Quantity Generator

Date Received: 19980424
Facility Name: 2350 FIFTH AVE CORP
Classification: Large Quantity Generator

Hazardous Waste Information

Waste Code: NONE
Waste: DESCRIPTION

Waste Code: F002
Waste: THE FOLLOWING SPENT HALOGENATED SOLVENTS: TETRACHLOROETHYLENE, METHYLENE CHLORIDE, TRICHLOROETHYLENE, 1,1,1-TRICHLOROETHANE, CHLOROBENZENE, 1,1,2-TRICHLORO-1,2,2-TRIFLUOROETHANE, ORTHO-DICHLOROBENZENE, TRICHLOROFUOROMETHANE, AND 1,1,2, TRICHLOROETHANE; ALL SPENT SOLVENT MIXTURES/BLENDS CONTAINING, BEFORE USE, A TOTAL OF TEN PERCENT OR MORE (BY VOLUME) OF ONE OR MORE OF THE ABOVE HALOGENATED SOLVENTS OR THOSE SOLVENTS LISTED IN F001, F004, AND F005; AND STILL BOTTOMS FROM THE RECOVERY OF THESE SPENT SOLVENTS AND SPENT SOLVENT MIXTURES.

Violation/Evaluation Information

Evaluation Start Date: 19880105
Evaluation Agency: S
Evaluation Type Description: NON-FINANCIAL RECORD REVIEW
Violation Short Description: Generators - Records/Reporting
Violation Determined Date: 19880105
Actual Return to Compliance Date: 19880105
Violation Responsible Agency: S
Enforcement Action Date: 19880105
Enforcement Agency: S
Disposition Status Date:
Disposition Status:
Enforcement Type Description: WRITTEN INFORMAL
Proposed Penalty Amount:
Paid Amount:
Final Amount:

Evaluation Start Date: 19890803
Evaluation Agency: S
Evaluation Type Description: NON-FINANCIAL RECORD REVIEW
Violation Short Description: Generators - Records/Reporting
Violation Determined Date: 19890803

<i>Map Key</i>	<i>Number of Records</i>	<i>Direction/ Distance mi</i>	<i>Elevation ft</i>	<i>Site</i>	<i>DB</i>
----------------	------------------------------	-----------------------------------	-------------------------	-------------	-----------

Actual Return to Compliance Date: 19890803
Violation Responsible Agency: S
Enforcement Action Date:
Enforcement Agency:
Disposition Status Date:
Disposition Status:
Enforcement Type Description:
Proposed Penalty Amount:
Paid Amount:
Final Amount:

Evaluation Start Date: 19900601
Evaluation Agency: S
Evaluation Type Description: COMPLIANCE EVALUATION INSPECTION ON-SITE
Violation Short Description:
Violation Determined Date:
Actual Return to Compliance Date:
Violation Responsible Agency:
Enforcement Action Date:
Enforcement Agency:
Disposition Status Date:
Disposition Status:
Enforcement Type Description:
Proposed Penalty Amount:
Paid Amount:
Final Amount:

Evaluation Start Date: 19900813
Evaluation Agency: S
Evaluation Type Description: NON-FINANCIAL RECORD REVIEW
Violation Short Description:
Violation Determined Date:
Actual Return to Compliance Date:
Violation Responsible Agency:
Enforcement Action Date:
Enforcement Agency:
Disposition Status Date:
Disposition Status:
Enforcement Type Description:
Proposed Penalty Amount:
Paid Amount:
Final Amount:

90	2 of 4	WSW/0.24	5.38	VAN GOGH CLEANERS 2350 FIFTH AVE NEW YORK NY 10014	RCRA NON GEN
--------------------	--------	----------	------	---	-------------------------------

EPA Handler ID: NYD981081649
Current Site Name: VAN GOGH CLEANERS
Generator Status Universe: No Report
Land Type:
Activity Location: NY
TSD Activity: N
Mixed Waste Generator: N
Importer Activity: N
Transporter Activity: N
Transfer Facility: N
Recycler Activity: N
Onsite Burner Exemption: N

Map Key	Number of Records	Direction/ Distance mi	Elevation ft	Site	DB
Furnace Exemption:	N				
Underground Inject Activity:	N				
Rece Waste From Off Site:	N				
Used Oil Transporter:					
Used Oil Transfer Facility:					
Used Oil Processor:					
Used Oil Refiner:					
Used Oil Burner:					
Used Oil Market Burner:					
Used Oil Spec Marketer:					
Mailing Address:		2350, FIFTH AVE, , NEW YORK, NY, 10037, US			
Contact Name:					
Contact Address:		2350, FIFTH AVE, , NEW YORK, NY, 10037, US			
Contact Email:					
Location Street 2:					

Owner/Operator Information

Owner/Operator Indicator: CO
 Owner/Operator Name: OWNERNAME
 Owner/Operator Address: NOT REQUIRED NOT REQUIRED WY US 99999
 Owner/Operator Phone: 2125551212
 Owner/Operator Type: P
 Date Became Current: 20010101
 Date Ended Current:

Owner/Operator Indicator: CP
 Owner/Operator Name: OWNERNAME
 Owner/Operator Address: NOT REQUIRED NOT REQUIRED WY US 99999
 Owner/Operator Phone: 2125551212
 Owner/Operator Type: P
 Date Became Current: 20010101
 Date Ended Current:

Owner/Operator Indicator: CO
 Owner/Operator Name: OWNERNAME
 Owner/Operator Address: NOT REQUIRED NOT REQUIRED WY 99999
 Owner/Operator Phone: 2125551212
 Owner/Operator Type: P
 Date Became Current:
 Date Ended Current:

NAICS Information

Handler Information

Date Received: 19970811
 Facility Name: VAN GOGH CLEANERS
 Date Received: 20060101
 Facility Name: VAN GOGH CLEANERS
 Date Received: 20070101
 Facility Name: VAN GOGH CLEANERS
 Date Received: 19850506
 Facility Name: VAN GOGH CLEANERS
 Classification: Large Quantity Generator

Hazardous Waste Information

Waste Code: F002
 Waste: THE FOLLOWING SPENT HALOGENATED SOLVENTS: TETRACHLOROETHYLENE, METHYLENE CHLORIDE, TRICHLOROETHYLENE, 1,1,1-TRICHLOROETHANE,

Map Key	Number of Records	Direction/ Distance mi	Elevation ft	Site	DB
---------	-------------------	---------------------------	-----------------	------	----

CHLOROBENZENE, 1,1,2-TRICHLORO-1,2,2-TRIFLUOROETHANE, ORTHO-DICHLOROBENZENE, TRICHLOROFUOROMETHANE, AND 1,1,2, TRICHLOROETHANE; ALL SPENT SOLVENT MIXTURES/BLENDS CONTAINING, BEFORE USE, A TOTAL OF TEN PERCENT OR MORE (BY VOLUME) OF ONE OR MORE OF THE ABOVE HALOGENATED SOLVENTS OR THOSE SOLVENTS LISTED IN F001, F004, AND F005; AND STILL BOTTOMS FROM THE RECOVERY OF THESE SPENT SOLVENTS AND SPENT SOLVENT MIXTURES.

Violation/Evaluation Information

Evaluation Start Date: 19890921
Evaluation Agency: S
Evaluation Type Description: NON-FINANCIAL RECORD REVIEW
Violation Short Description: Generators - General
Violation Determined Date: 19890921
Actual Return to Compliance Date: 19890921
Violation Responsible Agency: S
Enforcement Action Date:
Enforcement Agency:
Disposition Status Date:
Disposition Status:
Enforcement Type Description:
Proposed Penalty Amount:
Paid Amount:
Final Amount:

Evaluation Start Date: 19900813
Evaluation Agency: S
Evaluation Type Description: NON-FINANCIAL RECORD REVIEW
Violation Short Description: Generators - General
Violation Determined Date: 19900813
Actual Return to Compliance Date: 19900813
Violation Responsible Agency: S
Enforcement Action Date:
Enforcement Agency:
Disposition Status Date:
Disposition Status:
Enforcement Type Description:
Proposed Penalty Amount:
Paid Amount:
Final Amount:

90	3 of 4	WSW/0.24	5.38	2350 FIFTH AVENUE CORP. 2350 FIFTH AVENUE NEW YORK NY 10037	UST
--------------------	--------	----------	------	---	-----

Site ID:	22428	Expiry:	1996-12-04
Site Status:	Unregulated/Closed	County:	New York
Program NO:	2-600447	Utm X:	589860.26489
Program Type:	Petroleum Bulk Storage Program	Utm Y:	4518963.71623
Site Type:	Manufacturing (Other than Chemical)/Processing		

Tank Information

Tank ID: 42763
Tank NO: 001
Tank Model:
Pipe Model:

<i>Map Key</i>	<i>Number of Records</i>	<i>Direction/ Distance mi</i>	<i>Elevation ft</i>	<i>Site</i>	<i>DB</i>
Tank Location:				Underground	
Tank Status:				Closed - Removed	
Install Date:					
Capacity(g):			5000		
Tank Type:				Steel/Carbon Steel/Iron	
Test Method:				NN	
Date Tested:					
Next Test:					
Close Date:			01-JAN-96		
Register:			1		
Modified By:			TRANSLAT		
Last Modified:			04-MAR-04		
Material Code:			0009		
Material Name:			gasoline		
Percent:			100		
Equipment:			A01		
Code Name:			Epoxy Liner		
Type:			Tank Internal Protection		
Equipment:			D01		
Code Name:			Steel/Carbon Steel/Iron		
Type:			Pipe Type		
Equipment:			G00		
Code Name:			None		
Type:			Tank Secondary Containment		
Equipment:			J00		
Code Name:			None		
Type:			Dispenser		
Equipment:			I00		
Code Name:			None		
Type:			Overfill		
Equipment:			B00		
Code Name:			None		
Type:			Tank External Protection		
Equipment:			C03		
Code Name:			Aboveground/Underground Combination		
Type:			Pipe Location		
Equipment:			H00		
Code Name:			None		
Type:			Tank Leak Detection		
Equipment:			F00		
Code Name:			None		
Type:			Pipe External Protection		

Tank Information

Tank ID:	42764
Tank NO:	002
Tank Model:	
Pipe Model:	
Tank Location:	Underground
Tank Status:	Closed - In Place
Install Date:	
Capacity(g):	20000
Tank Type:	Steel/Carbon Steel/Iron
Test Method:	NN
Date Tested:	
Next Test:	
Close Date:	13-MAY-14

<i>Map Key</i>	<i>Number of Records</i>	<i>Direction/ Distance mi</i>	<i>Elevation ft</i>	<i>Site</i>	<i>DB</i>
Register:		1			
Modified By:		NRLOMBAR			
Last Modified:		26-AUG-14			
Material Code:		0003			
Material Name:		#6 fuel oil (on-site consumption)			
Percent:		100			
Equipment:		A00			
Code Name:		None			
Type:		Tank Internal Protection			
Equipment:		D01			
Code Name:		Steel/Carbon Steel/Iron			
Type:		Pipe Type			
Equipment:		G00			
Code Name:		None			
Type:		Tank Secondary Containment			
Equipment:		J00			
Code Name:		None			
Type:		Dispenser			
Equipment:		F00			
Code Name:		None			
Type:		Pipe External Protection			
Equipment:		B00			
Code Name:		None			
Type:		Tank External Protection			
Equipment:		C03			
Code Name:		Aboveground/Underground Combination			
Type:		Pipe Location			
Equipment:		E00			
Code Name:		None			
Type:		Piping Secondary Containment			
Equipment:		H00			
Code Name:		None			
Type:		Tank Leak Detection			
Equipment:		I00			
Code Name:		None			
Type:		Overfill			
Equipment:		L00			
Code Name:		None			
Type:		Piping Leak Detection			

Affiliation Information

Affiliation Type:	01
Affiliation Name:	Facility Owner
Company:	2350 FIFTH AVE CORP
Contact Type:	
Contact Name:	
Address:	309 E. 94TH STREET, GROUND FLOOR
Address2:	
City:	NEW YORK
State:	NY
Zip Code:	10128
Country Code:	001
Phone:	(212) 234-5000
Phone Ext:	
Email:	
Fax:	
Modified By:	NRLOMBAR

<i>Map Key</i>	<i>Number of Records</i>	<i>Direction/ Distance mi</i>	<i>Elevation ft</i>	<i>Site</i>	<i>DB</i>
----------------	--------------------------	-----------------------------------	-------------------------	-------------	-----------

Last Modified: 26-AUG-14

Affiliation Information

Affiliation Type: 07
Affiliation Name: Mail Contact
Company: 2350 FIFTH AVENUE CORP.
Contact Type:
Contact Name: JOSEPH KARTEN
Address: 309 EAST 94TH STREET
Address2: GROUND FLOOR
City: NEW YORK
State: NY
Zip Code: 10128
Country Code: 001
Phone: (212) 234-5000
Phone Ext:
Email: ICRCJK@AOL.COM
Fax:
Modified By: NRLOMBAR
Last Modified: 26-AUG-14

Affiliation Information

Affiliation Type: 04
Affiliation Name: On-Site Operator
Company: 2350 FIFTH AVENUE CORP.
Contact Type:
Contact Name: NA
Address:
Address2:
City:
State: NN
Zip Code:
Country Code: 001
Phone: (212) 234-5000
Phone Ext:
Email:
Fax:
Modified By: NRLOMBAR
Last Modified: 26-AUG-14

Affiliation Information

Affiliation Type: 11
Affiliation Name: Emergency Contact
Company: 2350 FIFTH AVE CORP
Contact Type:
Contact Name: NA
Address:
Address2:
City:
State: NN
Zip Code:
Country Code: 999
Phone: NA
Phone Ext:
Email:
Fax:
Modified By: NRLOMBAR

Map Key	Number of Records	Direction/ Distance mi	Elevation ft	Site	DB
----------------	--------------------------	-----------------------------------	-------------------------	-------------	-----------

Last Modified: 26-AUG-14

90	4 of 4	WSW/0.24	5.38	2350 Fifth Avenue 2350 Fifth Avenue New York NY 10037	VCP
--------------------	--------	----------	------	---	-----

Site Code:	57692	Record Added:	11/30/2000
Site Class:	N	Record Update:	8/3/2001
Program:	VCP	Updated By:	REEVANS
HW Code:	V00256	County:	New York
SWIS:	3101	Town:	New York City
Acres:	1.700	Latitude:	40.81710133
Region:	2	Longitude:	-73.93519503
Site Class Description:			
Assess DOH:			

91	1 of 3	ESE/0.25	19.89	COMMERCAIL BUILD 200 EAST 146TH STREET BRONX NY	LEAKING TANKS
--------------------	--------	----------	-------	---	------------------

Site ID:	397682	DECREG:	2
Spill NO:	0801696	Lead DEC:	bkfalvey
SWIS Code:	0301	Source:	Commercial/Industrial
DER Fac ID:	347079	Penalty:	No
Program Type:	ER	CID:	404
Contr Facility:	Tank Test Failure	Meets Std:	No
UST Trust:	No	Water Body:	
Class:	C4	Rem Phase:	0
Spill Date:	5/9/2008	Refer to:	
Close Date:	9/13/2010	Reported By:	Other
Update Date:	9/20/2010	After Hours:	No
CAC Date:		County:	Bronx
Create Date:	5/13/2008	Inspection Date:	
Rcvd Dt:	5/13/2008		

Caller Remarks: PBS No: 2-085464
lines in the petromiter failed
6/18/08 bf: Sent ttf letter to:
Ross Sposato
Chairmasters, Inc.
200 East 146th St.
Bronx, NY 10451

Remarks:

6/30/08 Received letter from Ross Sposato of Chairmasters. Tank tested on 5/9/08 and failed. Tank was excavated and they are in the process of isolating lines. Also received message from him on 6/26/08 stating the same. (718)292-0600 x-205. bf

7/29/08 On 7/14/08, received letter from Ross Sposato of Chairmasters. Advanced Tank retested tank and tank passed. Piping will be replaced. After he receives test results, he will send test results and PBS Application. Called Ross S. (718)292-0600 x-205. Returning his call. Left message that there is no fee for tank test processing. Also, noted that a reply to my letter for tank test failure is required to be prepared by third party and needs to explain contamination and repairs made. bf

8/25/08 Received passing tank test report. on 7/31/08. Reviewed and found it not acceptable because technician did not sign the report. Sent tt return letter to Ross Sposato at address above and included request for tank test failure letter response. bf

9/5/08 Yesterday, received message from Ross of Chairmasters. Info was mailed yesterday. bf

Map Key	Number of Records	Direction/ Distance mi	Elevation ft	Site	DB
----------------	--------------------------	-----------------------------------	-------------------------	-------------	-----------

9/13/10 Received call from Ross of Chairmasters. He wanted the status of his tightness test report. I told him I have not received the report nor did I receive a response to the ttf letter. He said that he will fax letter and report to me. bf

9/13/10 This afternoon received fax from ATS that the piping was replaced and there was no spill. Tank tightness test report is still needed to close this case. bf

9/13/10 later this afternoon, received passing tank test report by fax. NFA. bf

9/20/10 Received call from Ross Sposato requesting letter for closure. Faxed amnd mailed it to him. Fax:(718)292-0613. bf

Spill Information

Spiller Information

Spiller Name: ROSS SPOSATO
Spiller Company: COMMERCIAL BUILD
Spiller Address: 200 EAST 146TH STREET
Spiller City: BRONX
Spiller State: NY
Spiller Zip:
Contact Name: ROSS SPOSATO
Contact Phone: (718) 292-0600
Contact Ext.:

Material Information

Site ID: 397682
Spill Number: 0801696
OP Unit ID: 1154624
OU: 01
Material ID: 2145434
Material Code: 0001A
Material NA: #2 fuel oil
CAS NO:
Material FA: Petroleum
Quantity: 0
Units: G
Recovered: 0
Med Soil: True
Med Air: False
Med In Air: False
Med GW: False
Med SW: False
Med Sewer: False
Med Surf: False
Med Subway: False
Med Utility: False
Oxygenate: No

Tank Test Information

Spill Number: 0801696
Spill Tank ID: 2486093
Site ID: 397682
Tank Number:
Tank Size: 6000
Material: 0001
EPA UST: 0
UST: 1

Map Key	Number of Records	Direction/ Distance mi	Elevation ft	Site	DB
Cause:			99		
Source:			99		
Test Method:			03		
Leak Rate:			0		
Gross FailL					
Modified By:			Watchdog		
Last Modify:			13-MAY-08		
Test Method:			Horner EZ Check I or II		

91	2 of 3	ESE/0.25	19.89	CHAIRMASTERS INC 200 E 146TH ST BRONX NY 10451	RCRA NON GEN
--------------------	--------	----------	-------	--	-----------------

EPA Handler ID: NYD986897148
Current Site Name: CHAIRMASTERS INC
Generator Status Universe: No Report
Land Type:
Activity Location: NY
TSD Activity: N
Mixed Waste Generator: N
Importer Activity: N
Transporter Activity: N
Transfer Facility: N
Recycler Activity: N
Onsite Burner Exemption: N
Furnace Exemption: N
Underground Inject Activity: N
Rece Waste From Off Site: N
Used Oil Transporter:
Used Oil Transfer Facility:
Used Oil Processor:
Used Oil Refiner:
Used Oil Burner:
Used Oil Market Burner:
Used Oil Spec Marketer:
Mailing Address: 200, E 146TH ST, , BRONX, NY, 10451, US
Contact Name: ROFF SPOSATO
Contact Address: 200, E 146TH ST, , BRONX, NY, 10451, US
Contact Email:
Location Street 2:

Owner/Operator Information
Owner/Operator Indicator: CO
Owner/Operator Name: CHAIRMASTERS INC
Owner/Operator Address: NOT REQUIRED NOT REQUIRED WY US 99999
Owner/Operator Phone: 2125551212
Owner/Operator Type: P
Date Became Current:
Date Ended Current:

Owner/Operator Indicator: CP
Owner/Operator Name: CHAIRMASTERS INC
Owner/Operator Address: NOT REQUIRED NOT REQUIRED WY US 99999
Owner/Operator Phone: 2125551212
Owner/Operator Type: P
Date Became Current:
Date Ended Current:

<i>Map Key</i>	<i>Number of Records</i>	<i>Direction/ Distance mi</i>	<i>Elevation ft</i>	<i>Site</i>	<i>DB</i>
----------------	--------------------------	-----------------------------------	-------------------------	-------------	-----------

Owner/Operator Indicator: PO
Owner/Operator Name: CHAIRMASTERS INC
Owner/Operator Address: E 146TH ST BRONX NY US 104515599
Owner/Operator Phone: 7182920600
Owner/Operator Type: P
Date Became Current: 19900429
Date Ended Current: 20110314

Owner/Operator Indicator: PP
Owner/Operator Name: CHAIRMASTERS INC
Owner/Operator Address: E 146TH ST BRONX NY US 104515599
Owner/Operator Phone: 7182920600
Owner/Operator Type: P
Date Became Current: 19900424
Date Ended Current: 20110314

Owner/Operator Indicator: CO
Owner/Operator Name: CHAIRMASTERS INC
Owner/Operator Address: NOT REQUIRED NOT REQUIRED WY 99999
Owner/Operator Phone: 2125551212
Owner/Operator Type: P
Date Became Current:
Date Ended Current:

NAICS Information

Naics Code: 33791
Naics Description: MATTRESS MANUFACTURING

Naics Code: 3379
Naics Description: OTHER FURNITURE RELATED PRODUCT MANUFACTURING

Handler Information

Date Received: 19990714
Facility Name: CHAIRMASTERS INC
Classification: Small Quantity Generator

Date Received: 20060101
Facility Name: CHAIRMASTERS INC
Classification: Conditionally Exempt Small Quantity

Date Received: 20070101
Facility Name: CHAIRMASTERS INC
Classification: Conditionally Exempt Small Quantity

Date Received: 20110429
Facility Name: CHAIRMASTERS INC
Date Received: 19900424
Facility Name: CHAIRMASTERS INC
Classification: Large Quantity Generator

Date Received: 19920301
Facility Name: CHAIRMASTER INC
Classification: Large Quantity Generator

Hazardous Waste Information

Waste Code: D000
Waste: DESCRIPTION

Map Key	Number of Records	Direction/ Distance mi	Elevation ft	Site	DB
----------------	--------------------------	-------------------------------	---------------------	-------------	-----------

Waste Code: D001
Waste: IGNITABLE WASTE

Violation/Evaluation Information

Evaluation Start Date: 19930827
Evaluation Agency: C
Evaluation Type Description: COMPLIANCE EVALUATION INSPECTION ON-SITE
Violation Short Description:
Violation Determined Date:
Actual Return to Compliance Date:
Violation Responsible Agency:
Enforcement Action Date:
Enforcement Agency:
Disposition Status Date:
Disposition Status:
Enforcement Type Description:
Proposed Penalty Amount:
Paid Amount:
Final Amount:

Evaluation Start Date: 19940425
Evaluation Agency: S
Evaluation Type Description: COMPLIANCE EVALUATION INSPECTION ON-SITE
Violation Short Description: Generators - General
Violation Determined Date: 19940621
Actual Return to Compliance Date: 19940901
Violation Responsible Agency: S
Enforcement Action Date: 19940621
Enforcement Agency: S
Disposition Status Date:
Disposition Status:
Enforcement Type Description: WRITTEN INFORMAL
Proposed Penalty Amount:
Paid Amount:
Final Amount:

Evaluation Start Date: 19940425
Evaluation Agency: S
Evaluation Type Description: COMPLIANCE EVALUATION INSPECTION ON-SITE
Violation Short Description: LDR - General
Violation Determined Date: 19940621
Actual Return to Compliance Date: 19940901
Violation Responsible Agency: S
Enforcement Action Date: 19940621
Enforcement Agency: S
Disposition Status Date:
Disposition Status:
Enforcement Type Description: WRITTEN INFORMAL
Proposed Penalty Amount:
Paid Amount:
Final Amount:

Evaluation Start Date: 20070625
Evaluation Agency: S
Evaluation Type Description: COMPLIANCE EVALUATION INSPECTION ON-SITE
Violation Short Description: TSD IS-Container Use and Management
Violation Determined Date: 20070625
Actual Return to Compliance Date: 20071030

<i>Map Key</i>	<i>Number of Records</i>	<i>Direction/ Distance mi</i>	<i>Elevation ft</i>	<i>Site</i>	<i>DB</i>
<i>Violation Responsible Agency:</i>		S			
<i>Enforcement Action Date:</i>		20070717			
<i>Enforcement Agency:</i>		S			
<i>Disposition Status Date:</i>		20071102			
<i>Disposition Status:</i>		AS			
<i>Enforcement Type Description:</i>		WRITTEN INFORMAL			
<i>Proposed Penalty Amount:</i>					
<i>Paid Amount:</i>					
<i>Final Amount:</i>					
<i>Evaluation Start Date:</i>		20070625			
<i>Evaluation Agency:</i>		S			
<i>Evaluation Type Description:</i>		COMPLIANCE EVALUATION INSPECTION ON-SITE			
<i>Violation Short Description:</i>		State Statute or Regulation			
<i>Violation Determined Date:</i>		20070625			
<i>Actual Return to Compliance Date:</i>		20071030			
<i>Violation Responsible Agency:</i>		S			
<i>Enforcement Action Date:</i>		20070717			
<i>Enforcement Agency:</i>		S			
<i>Disposition Status Date:</i>		20071102			
<i>Disposition Status:</i>		AS			
<i>Enforcement Type Description:</i>		WRITTEN INFORMAL			
<i>Proposed Penalty Amount:</i>					
<i>Paid Amount:</i>					
<i>Final Amount:</i>					
<i>Evaluation Start Date:</i>		20070625			
<i>Evaluation Agency:</i>		S			
<i>Evaluation Type Description:</i>		COMPLIANCE EVALUATION INSPECTION ON-SITE			
<i>Violation Short Description:</i>		State Statute or Regulation			
<i>Violation Determined Date:</i>		20070625			
<i>Actual Return to Compliance Date:</i>		20071030			
<i>Violation Responsible Agency:</i>		S			
<i>Enforcement Action Date:</i>		20070717			
<i>Enforcement Agency:</i>		S			
<i>Disposition Status Date:</i>		20071102			
<i>Disposition Status:</i>		AS			
<i>Enforcement Type Description:</i>		WRITTEN INFORMAL			
<i>Proposed Penalty Amount:</i>					
<i>Paid Amount:</i>					
<i>Final Amount:</i>					
<i>Evaluation Start Date:</i>		20070625			
<i>Evaluation Agency:</i>		S			
<i>Evaluation Type Description:</i>		COMPLIANCE EVALUATION INSPECTION ON-SITE			
<i>Violation Short Description:</i>		TSD IS-Preparedness and Prevention			
<i>Violation Determined Date:</i>		20070625			
<i>Actual Return to Compliance Date:</i>		20071030			
<i>Violation Responsible Agency:</i>		S			
<i>Enforcement Action Date:</i>		20070717			
<i>Enforcement Agency:</i>		S			
<i>Disposition Status Date:</i>		20071102			
<i>Disposition Status:</i>		AS			
<i>Enforcement Type Description:</i>		WRITTEN INFORMAL			
<i>Proposed Penalty Amount:</i>					
<i>Paid Amount:</i>					
<i>Final Amount:</i>					
<i>Evaluation Start Date:</i>		20070625			
<i>Evaluation Agency:</i>		S			

<i>Map Key</i>	<i>Number of Records</i>	<i>Direction/ Distance mi</i>	<i>Elevation ft</i>	<i>Site</i>	<i>DB</i>
<i>Evaluation Type Description:</i>				COMPLIANCE EVALUATION INSPECTION ON-SITE	
<i>Violation Short Description:</i>				TSD IS-Preparedness and Prevention	
<i>Violation Determined Date:</i>				20070625	
<i>Actual Return to Compliance Date:</i>				20071030	
<i>Violation Responsible Agency:</i>				S	
<i>Enforcement Action Date:</i>				20070717	
<i>Enforcement Agency:</i>				S	
<i>Disposition Status Date:</i>				20071102	
<i>Disposition Status:</i>				AS	
<i>Enforcement Type Description:</i>				WRITTEN INFORMAL	
<i>Proposed Penalty Amount:</i>					
<i>Paid Amount:</i>					
<i>Final Amount:</i>					
<i>Evaluation Start Date:</i>				20070625	
<i>Evaluation Agency:</i>				S	
<i>Evaluation Type Description:</i>				COMPLIANCE EVALUATION INSPECTION ON-SITE	
<i>Violation Short Description:</i>				LDR - General	
<i>Violation Determined Date:</i>				20070625	
<i>Actual Return to Compliance Date:</i>				20071030	
<i>Violation Responsible Agency:</i>				S	
<i>Enforcement Action Date:</i>				20070717	
<i>Enforcement Agency:</i>				S	
<i>Disposition Status Date:</i>				20071102	
<i>Disposition Status:</i>				AS	
<i>Enforcement Type Description:</i>				WRITTEN INFORMAL	
<i>Proposed Penalty Amount:</i>					
<i>Paid Amount:</i>					
<i>Final Amount:</i>					
<i>Evaluation Start Date:</i>				20070625	
<i>Evaluation Agency:</i>				S	
<i>Evaluation Type Description:</i>				COMPLIANCE EVALUATION INSPECTION ON-SITE	
<i>Violation Short Description:</i>				LDR - Storage Prohibitions	
<i>Violation Determined Date:</i>				20070625	
<i>Actual Return to Compliance Date:</i>				20071030	
<i>Violation Responsible Agency:</i>				S	
<i>Enforcement Action Date:</i>				20070717	
<i>Enforcement Agency:</i>				S	
<i>Disposition Status Date:</i>				20071102	
<i>Disposition Status:</i>				AS	
<i>Enforcement Type Description:</i>				WRITTEN INFORMAL	
<i>Proposed Penalty Amount:</i>					
<i>Paid Amount:</i>					
<i>Final Amount:</i>					
<i>Evaluation Start Date:</i>				20070625	
<i>Evaluation Agency:</i>				S	
<i>Evaluation Type Description:</i>				COMPLIANCE EVALUATION INSPECTION ON-SITE	
<i>Violation Short Description:</i>				Generators - General	
<i>Violation Determined Date:</i>				20070625	
<i>Actual Return to Compliance Date:</i>				20071030	
<i>Violation Responsible Agency:</i>				S	
<i>Enforcement Action Date:</i>				20070717	
<i>Enforcement Agency:</i>				S	
<i>Disposition Status Date:</i>				20071102	
<i>Disposition Status:</i>				AS	
<i>Enforcement Type Description:</i>				WRITTEN INFORMAL	
<i>Proposed Penalty Amount:</i>					
<i>Paid Amount:</i>					

Map Key	Number of Records	Direction/ Distance mi	Elevation ft	Site	DB
----------------	--------------------------	-----------------------------------	-------------------------	-------------	-----------

Final Amount:

Evaluation Start Date: 20070625
Evaluation Agency: S
Evaluation Type Description: COMPLIANCE EVALUATION INSPECTION ON-SITE
Violation Short Description: Generators - Pre-transport
Violation Determined Date: 20070625
Actual Return to Compliance Date: 20071030
Violation Responsible Agency: S
Enforcement Action Date: 20070717
Enforcement Agency: S
Disposition Status Date: 20071102
Disposition Status: AS
Enforcement Type Description: WRITTEN INFORMAL
Proposed Penalty Amount:
Paid Amount:
Final Amount:

Evaluation Start Date: 20070625
Evaluation Agency: S
Evaluation Type Description: COMPLIANCE EVALUATION INSPECTION ON-SITE
Violation Short Description: Generators - Pre-transport
Violation Determined Date: 20070625
Actual Return to Compliance Date: 20071030
Violation Responsible Agency: S
Enforcement Action Date: 20070717
Enforcement Agency: S
Disposition Status Date: 20071102
Disposition Status: AS
Enforcement Type Description: WRITTEN INFORMAL
Proposed Penalty Amount:
Paid Amount:
Final Amount:

Evaluation Start Date: 20070625
Evaluation Agency: S
Evaluation Type Description: COMPLIANCE EVALUATION INSPECTION ON-SITE
Violation Short Description: Generators - Pre-transport
Violation Determined Date: 20070625
Actual Return to Compliance Date: 20071030
Violation Responsible Agency: S
Enforcement Action Date: 20070717
Enforcement Agency: S
Disposition Status Date: 20071102
Disposition Status: AS
Enforcement Type Description: WRITTEN INFORMAL
Proposed Penalty Amount:
Paid Amount:
Final Amount:

Evaluation Start Date: 20070625
Evaluation Agency: S
Evaluation Type Description: COMPLIANCE EVALUATION INSPECTION ON-SITE
Violation Short Description: Generators - Pre-transport
Violation Determined Date: 20070625
Actual Return to Compliance Date: 20071030
Violation Responsible Agency: S
Enforcement Action Date: 20070717
Enforcement Agency: S
Disposition Status Date: 20071102

Map Key	Number of Records	Direction/ Distance mi	Elevation ft	Site	DB
----------------	--------------------------	-----------------------------------	-------------------------	-------------	-----------

Disposition Status: AS
Enforcement Type Description: WRITTEN INFORMAL
Proposed Penalty Amount:
Paid Amount:
Final Amount:

Evaluation Start Date: 20070625
Evaluation Agency: S
Evaluation Type Description: COMPLIANCE EVALUATION INSPECTION ON-SITE
Violation Short Description: Generators - Pre-transport
Violation Determined Date: 20070625
Actual Return to Compliance Date: 20071030
Violation Responsible Agency: S
Enforcement Action Date: 20070717
Enforcement Agency: S
Disposition Status Date: 20071102
Disposition Status: AS
Enforcement Type Description: WRITTEN INFORMAL
Proposed Penalty Amount:
Paid Amount:
Final Amount:

Evaluation Start Date: 20070625
Evaluation Agency: S
Evaluation Type Description: COMPLIANCE EVALUATION INSPECTION ON-SITE
Violation Short Description: State Statute or Regulation
Violation Determined Date: 20070625
Actual Return to Compliance Date: 20071030
Violation Responsible Agency: S
Enforcement Action Date: 20070717
Enforcement Agency: S
Disposition Status Date: 20071102
Disposition Status: AS
Enforcement Type Description: WRITTEN INFORMAL
Proposed Penalty Amount:
Paid Amount:
Final Amount:

<u>91</u>	3 of 3	ESE/0.25	19.89	CHAIRMASTERS INC 200 EAST 146TH STREET AKA 201 EAST 144TH STREET BRONX NY 10451	UST
---------------------------	--------	-----------------	--------------	--	------------

Site ID:	2051	Expiry:	2016-03-14
Site Status:	Unregulated/Closed	County:	Bronx
Program NO:	2-085464	Utm X:	590606.43453
Program Type:	Petroleum Bulk Storage Program	Utm Y:	4519125.33567
Site Type:	Manufacturing (Other than Chemical)/Processing		

Tank Information

Tank ID: 3314
Tank NO: 001
Tank Model:
Pipe Model:
Tank Location: Underground
Tank Status: Closed - Removed
Install Date: 30-JUL-41

<i>Map Key</i>	<i>Number of Records</i>	<i>Direction/ Distance mi</i>	<i>Elevation ft</i>	<i>Site</i>	<i>DB</i>
Capacity(g):			6000		
Tank Type:			Steel/Carbon Steel/Iron		
Test Method:			21		
Date Tested:			08-JUL-08		
Next Test:					
Close Date:			07-OCT-11		
Register:			1		
Modified By:			NRLOMBAR		
Last Modified:			14-DEC-11		
Material Code:			0001		
Material Name:			#2 fuel oil (on-site consumption)		
Percent:			100		
Equipment:			H00		
Code Name:			None		
Type:			Tank Leak Detection		
Equipment:			B01		
Code Name:			Painted/Asphalt Coating		
Type:			Tank External Protection		
Equipment:			C02		
Code Name:			Underground/On-ground		
Type:			Pipe Location		
Equipment:			F00		
Code Name:			None		
Type:			Pipe External Protection		
Equipment:			K01		
Code Name:			Catch Basin		
Type:			Spill Prevention		
Equipment:			A01		
Code Name:			Epoxy Liner		
Type:			Tank Internal Protection		
Equipment:			D10		
Code Name:			Copper		
Type:			Pipe Type		
Equipment:			G00		
Code Name:			None		
Type:			Tank Secondary Containment		
Equipment:			I05		
Code Name:			Vent Whistle		
Type:			Overfill		
Equipment:			J02		
Code Name:			Suction Dispenser		
Type:			Dispenser		
Equipment:			L09		
Code Name:			Exempt Suction Piping		
Type:			Piping Leak Detection		

Tank Information

Tank ID:	241972
Tank NO:	002
Tank Model:	
Pipe Model:	
Tank Location:	Underground
Tank Status:	Closed - Removed
Install Date:	
Capacity(g):	1000
Tank Type:	Steel/Carbon Steel/Iron
Test Method:	NN

Map Key	Number of Records	Direction/ Distance mi	Elevation ft	Site	DB
----------------	--------------------------	-----------------------------------	-------------------------	-------------	-----------

Date Tested:

Next Test:

Close Date:

07-OCT-11

Register:

1

Modified By:

NRLOMBAR

Last Modified:

14-DEC-11

Material Code:

0001

Material Name:

#2 fuel oil (on-site consumption)

Percent:

100

Equipment:

C00

Code Name:

No Piping

Type:

Pipe Location

Equipment:

F00

Code Name:

None

Type:

Pipe External Protection

Equipment:

B00

Code Name:

None

Type:

Tank External Protection

Equipment:

H00

Code Name:

None

Type:

Tank Leak Detection

Equipment:

K00

Code Name:

None

Type:

Spill Prevention

Equipment:

I00

Code Name:

None

Type:

Overfill

Equipment:

L00

Code Name:

None

Type:

Piping Leak Detection

Equipment:

A00

Code Name:

None

Type:

Tank Internal Protection

Equipment:

D00

Code Name:

No Piping

Type:

Pipe Type

Equipment:

G00

Code Name:

None

Type:

Tank Secondary Containment

Equipment:

J00

Code Name:

None

Type:

Dispenser

Affiliation Information

Affiliation Type:

07

Affiliation Name:

Mail Contact

Company:

RH BRONX RIDER LLC

Contact Type:

Contact Name:

SUSAN SACK

Address:

826 BROADWAY FL 9

Address2:

City:

NEW YORK

State:

NY

Zip Code:

10003

Country Code:

001

Phone:

(212) 227-6601

Phone Ext:

Map Key	Number of Records	Direction/ Distance mi	Elevation ft	Site	DB
----------------	--------------------------	-----------------------------------	-------------------------	-------------	-----------

Email: SACK@ROBINHOOD.ORG
Fax:
Modified By: NRLOMBAR
Last Modified: 14-DEC-11

Affiliation Information

Affiliation Type: 04
Affiliation Name: On-Site Operator
Company: CHAIRMASTERS INC
Contact Type:
Contact Name: CHAIRMASTERS INC
Address:
Address2:
City:
State: NN
Zip Code:
Country Code: 001
Phone: (718) 292-0600
Phone Ext:
Email:
Fax:
Modified By: TRANSLAT
Last Modified: 04-MAR-04

Affiliation Information

Affiliation Type: 11
Affiliation Name: Emergency Contact
Company: RH BRONX RIDER, LLC
Contact Type:
Contact Name: RH BRONX RIDER LLC
Address:
Address2:
City:
State: NN
Zip Code:
Country Code: 999
Phone: (212) 227-6601
Phone Ext:
Email:
Fax:
Modified By: NRLOMBAR
Last Modified: 14-DEC-11

Affiliation Information

Affiliation Type: 01
Affiliation Name: Facility Owner
Company: RH BRONX RIDER, LLC
Contact Type:
Contact Name:
Address: 826 BROADWAY FL 7
Address2:
City: NEW YORK
State: NY
Zip Code: 10003
Country Code: 001
Phone: (212) 227-6601
Phone Ext:

Map Key	Number of Records	Direction/ Distance mi	Elevation ft	Site	DB
---------	-------------------	---------------------------	-----------------	------	----

Email:

Fax:

Modified By: NRLOMBAR

Last Modified: 14-DEC-11

92	1 of 1	SSE/0.25	29.23	GRAND CONCOUR/CARROLL PL. 118 GRAND CONCOURSE BRONX NY	LEAKING TANKS
--------------------	--------	----------	-------	--	------------------

Site ID:	255100	DECREG:	2
Spill NO:	9208519	Lead DEC:	MITCHELL
SWIS Code:	0301	Source:	Commercial/Industrial
DER Fac ID:	208955	Penalty:	No
Program Type:	ER	CID:	
Contr Facility:	Tank Failure	Meets Std:	No
UST Trust:	No	Water Body:	
Class:	C4	Rem Phase:	0
Spill Date:	10/22/1992	Refer to:	
Close Date:	3/20/2003	Reported By:	Other
Update Date:	3/20/2003	After Hours:	No
CAC Date:		County:	Bronx
Create Date:	10/27/1992	Inspection Date:	
Rcvd Dt:	10/23/1992		

Caller Remarks: DURING TANK PULL CONTAMINATED SOIL DISCOVERED-SPILL SETS ON CLAY & ROCK-5K TANK MAY HAVE WEAK SEAM -TANK GONE-STOCKPILED, TESTED & DISPOSE- NEW ADDRESS:118 GRAND CONCOURSE,BRONX,10456

Remarks:

Spill Information

Spiller Information

Spiller Name:
Spiller Company:
Spiller Address:
Spiller City: ***Update***
Spiller State: ZZ
Spiller Zip:
Contact Name:
Contact Phone:
Contact Ext.:

Material Information

Site ID: 255100
Spill Number: 9208519
OP Unit ID: 972057
OU: 01
Material ID: 405611
Material Code: 0001A
Material NA: #2 fuel oil
CAS NO:
Material FA: Petroleum
Quantity: -1
Units: L
Recovered: 0
Med Soil: True
Med Air: False
Med In Air: False

Map Key	Number of Records	Direction/ Distance mi	Elevation ft	Site	DB
Med GW:		False			
Med SW:		False			
Med Sewer:		False			
Med Surf:		False			
Med Subway:		False			
Med Utility:		False			
Oxygenate:		No			

[93](#) 1 of 1 W/0.25 6.25 2350 Fifth Ave., New York (AKA, PS 141) 2340 & 2350 Fifth Avenue New York NY 10037 VAPOR

Site Code: 231004 Vapor Ins Eval Stat: Complete (Mitigate)
 X: -73.935178 X Coordinate: 589801
 Y: 40.817098 Y Coordinate: 4518999

[94](#) 1 of 2 SE/0.26 19.89 PREMIER METALS 381 CANAL PLACE BRONX NY 10451 LEAKING TANKS

Site ID:	145738	DECREG:	2
Spill NO:	9903367	Lead DEC:	VXBREVDO
SWIS Code:	0301	Source:	Commercial/Industrial
DER Fac ID:	372139	Penalty:	No
Program Type:	ER	CID:	207
Contr Facility:	Tank Test Failure	Meets Std:	No
UST Trust:	No	Water Body:	
Class:	B3	Rem Phase:	0
Spill Date:	6/23/1999	Refer to:	
Close Date:	5/15/2015	Reported By:	Tank Tester
Update Date:	5/15/2015	After Hours:	Yes
CAC Date:		County:	Bronx
Create Date:	6/23/1999	Inspection Date:	
Rcvd Dt:	6/23/1999		

Caller Remarks: tank contained #2 oil - gross fail
Remarks: Prior to Sept, 2004 data translation this spill Lead_DEC Field was "SAWYER" 9/08/03 1541 Hrs Sawyer forwarded pbs report to Sigona for inspection. The pbs registration is overdue.

9/17/03 Rossan performed PBS inspection and found them removing tank for closure which opened another spill because of the contamination.

9/23/03 - Sawyer - Sent contaminated soil letter to 381 Canal Place Management.

2/11/04 1030 Hrs - Sawyer - Sent contaminated soil letter to Pride Furniture, Attention: Joseph Muller.

6/24/05 - Spill Lead_DEC Field changed to "Grathwol".

After repeated efforts by M. Haggerty to contact owner (received no cooperation) and 30-day Department letter requesting information was ignored, J. Grathwol visited the site on 2/16/06. Talked with employees of Pride Furniture. They stated they had no knowledge of the spill. Asked me to call back and discuss with owner. Called several times with no success, Pride Furniture staff stated the owner would call me directly, but it did not happen. Pride Furniture is heated by "salamanders", torpedo-shaped heaters - no oil heat. Spill #8709462 is 3 tank failures with gross leaks and was closed because of the multiple spills at the same address. Pride Furniture phone number: 718-585-1400. Recommend this project as potential PIN project. {Grathwol}

9/11/06 assigned to bf

9/11/06 sent ttf old spill letter. bf

Undated notes from telephone conference with Schretzmayer in the hard file, entered here 4/22/10:
J. Urda case
4/30/09 report - no delineation done yet, wants site visit
Phase II investigation Sept. '03 not in file (e-docs).
Proposal is to delineate soil and groundwater determination.
Will plan be approved by DEC?
J. Schretzmayer wants site visit for boring locations.
Last page - will send investigation report.

9/23/03 cont. soil letter sent
ttf

001 & 002 closed removed 10/18/03 (not processed)
003 closed in placed 9/17/03

send cont soil letter?

+++++

NOTE: Report referred to above is not in the file. bf

8/7/12 bf: On 8/2/12 received call from Stephanie Davis of FPM Group (631)737-6200 ext.228. She is preparing a proposal for either investigation or remediation. She called back on 8/6/12. She wanted to know where this case is as far as investigation and remediation. I told her that I needed to review the file and called her back on 8/7/12. Very little documentation found in e-docs. Found reports dated 10/1/03 (soil sampling), 12/3/03 (tank closure), and 4/30/09 (work plan) in OGC file. Ms. Davis requested copies of any reports regarding the investigation. Documents were e-mailed to her today. She sent the following e-mail:
Brian - As per our discussion, please provide a copy of the available technical reports for the above-referenced spill such that we may develop an appropriate scope of work for further investigation and/or remediation, as needed. If you have any questions, please contact me via email or the phone number below. Thanks again for your help in this matter.

Stephanie O. Davis, CPG
Hydrogeology Department Manager
FPM Group
909 Marconi Avenue
Ronkonkoma, NY 11779

(631) 737-6200, ext. 228

Fax (631) 737-2410

-----end-----

1/24/13 On 11/26/12, received sub-surface investigation work plan. bf

1/28/13 OGC sent letter to James Rigano, attorney, requesting an approvable work plan and

Map Key	Number of Records	Direction/ Distance mi	Elevation ft	Site	DB
---------	-------------------	---------------------------	-----------------	------	----

notification for the continuing violation of a Commissioner's Order. Work plan is due in 45 days. bf

2/1/13 Yesterday, received updated work plan dated January 30, 2013. Sent approval of the plan to Stephanie Davis, consultant. bf

07/16/13 - Spill Case is transferred from Brian Falvey (PBS Unit) to V. Brevdo (Section B) as per DER Region 2 decision - Tank Test Failure Spill Case. VB

11/12/2013 - V. Brevdo
Called Stephanie Davis of FPM Group, left voice mail inquiring about t

Spill Information

Spiller Information

Spiller Name: GINA CONSTANTINI
Spiller Company: PREMIER METALS
Spiller Address: 381 CANAL PLACE
Spiller City: BRONX
Spiller State: NY
Spiller Zip:
Contact Name: GINA CONSTANTINI
Contact Phone: (516) 249-3150
Contact Ext.:

Tank Test Information

Spill Number: 9903367
Spill Tank ID: 1547299
Site ID: 145738
Tank Number:
Tank Size: 2000
Material:
EPA UST: 0
UST: 0
Cause:
Source:
Test Method: 20
Leak Rate: 0
Gross FailL
Modified By: Spills
Last Modify: 01-OCT-04
Test Method: USTest 2000/P/LL plus USTest 2000/U

94	2 of 2	SE/0.26	19.89	381 CANAL PLACE 381 CANAL PLACE BRONX NY 10451	LEAKING TANKS
--------------------	--------	---------	-------	--	------------------

Site ID:	145737	DECREG:	2
Spill NO:	8709462	Lead DEC:	BATTISTA
SWIS Code:	0301	Source:	Commercial/Industrial
DER Fac ID:	16558	Penalty:	No
Program Type:	ER	CID:	
Contr Facility:	Tank Test Failure	Meets Std:	Yes
UST Trust:	No	Water Body:	
Class:	B4	Rem Phase:	0
Spill Date:	2/2/1988	Refer to:	
Close Date:	3/21/1995	Reported By:	Tank Tester
Update Date:	6/26/2006	After Hours:	Yes

Map Key	Number of Records	Direction/ Distance mi	Elevation ft	Site	DB
----------------	--------------------------	-------------------------------	---------------------	-------------	-----------

CAC Date: 9/30/1992 **County:** Bronx
Create Date: 2/9/1988 **Inspection Date:**
Rcvd Dt: 2/7/1988
Caller Remarks: 3 TANKS TANK 1--2K & GROSS LEAK TANK 2--2K, LEAK RATE = -.271GPH TANK 3--5K, LEAK RATE = -1.424GPH 8/11/88 : 5K TANK FAILED RETEST, L R=-0.061 GPH.

Remarks:

Spill Information

Spiller Information

Spiller Name:
Spiller Company: PPA INDUSTRIES
Spiller Address: 381 CANAL PLACE
Spiller City: BRONX
Spiller State: NY
Spiller Zip:
Contact Name:
Contact Phone:
Contact Ext.:

Material Information

Site ID: 145737
Spill Number: 8709462
OP Unit ID: 914558
OU: 01
Material ID: 464783
Material Code: 0001A
Material NA: #2 fuel oil
CAS NO:
Material FA: Petroleum
Quantity: -1
Units: G
Recovered: 0
Med Soil: False
Med Air: False
Med In Air: False
Med GW: True
Med SW: False
Med Sewer: False
Med Surf: False
Med Subway: False
Med Utility: False
Oxygenate: No

Tank Test Information

Spill Number: 8709462
Spill Tank ID: 1533196
Site ID: 145737
Tank Number:
Tank Size: 0
Material: 0001
EPA UST: 0
UST: 0
Cause:
Source:
Test Method: 00
Leak Rate: 0
Gross FailL

<i>Map Key</i>	<i>Number of Records</i>	<i>Direction/ Distance mi</i>	<i>Elevation ft</i>	<i>Site</i>	<i>DB</i>
Modified By:		Spills			
Last Modify:		01-OCT-04			
Test Method:		Unknown			

95	1 of 1	S/0.27	20.95	GASETERIA 115 EAST 138TH STREET BRONX NY	LEAKING TANKS
--------------------	--------	--------	-------	---	--------------------------

Site ID:	97236	DECREG:	2
Spill NO:	0207682	Lead DEC:	aaobliga
SWIS Code:	0301	Source:	Gasoline Station or other PBS Facility
DER Fac ID:	158352	Penalty:	No
Program Type:	ER	CID:	211
Contr Facility:	Tank Test Failure	Meets Std:	No
UST Trust:	Yes	Water Body:	
Class:	B3	Rem Phase:	0
Spill Date:	10/24/2002	Refer to:	
Close Date:	8/6/2013	Reported By:	Tank Tester
Update Date:	8/6/2013	After Hours:	No
CAC Date:		County:	Bronx
Create Date:	10/24/2002	Inspection Date:	
Rcvd Dt:	10/24/2002		
Caller Remarks:	PIPING PROBLEM - RECOMMEND UNCOVER ISOLATE AND RETEST		
Remarks:	Prior to Sept, 2004 data translation this spill Lead_DEC Field was "VOUGHT" DEC Sigona sent a notice regarding the tank test failure on 10/24/2002.		

BP PRODUCTS NORTH AMERICA, INC.
 SUITE 410, 1 WEST PENNSYLVANIA AVENUE
 TOWSON, MD 21204
 ATTN: PAULA SKRYJA

see also spill 9408104

10/24/02 Tightness test on tanks/lines and leak detectors - Two regular USTs and two super USTs failed on ullage bubbles. Stage II was not tested because of ullage problems on the tanks. Dispenser #8 taken out of service because it pumps gas into vapor line when pump handle is off.

Reviewed 11/20/02 tank re-test results (received 1/8/03). Retested two regular unleaded and two premium unleaded USTs. All passed. Stage II was not tested because piping system needs to be reconfigured.

12/15/03 Left Paula Skryja voicemail message inquiring about status of site. PBS information shows five unleaded gas USTs were removed.

12/15/03 Spoke with Paula Skryja. Site was taken over from Gaseteria in August 2002. Some repairs

Map Key	Number of Records	Direction/ Distance mi	Elevation ft	Site	DB
----------------	--------------------------	-----------------------------------	-------------------------	-------------	-----------

were made to risers, no tank problems. Station was temporarily shut down until raze and rebuild. Gaseteria removed tanks 1.5 weeks ago. BP was on-site to oversee tank removal. Station to be back in service March 2004. Paula to forward information regarding initial TTF. (KMF)

12/26/03 Received information from Paula Skryja, BP regulatory assurance specialist. Tanks retested and passed on 11/20/02. Details of UST removal should be obtained from Gaseteria. (KMF)

9/19/05 - Spill transferred from Vought to Obligado

12/5/05 - Obligado - File Review:

Baseline Assessment Report, submitted by Delta, 12/2/05. At time of assessment, site was an active GAseteria service station with 4 4000 gallon gasoline USTs and 1 4000 gallon diesel USTs, 3 pump islands. Surrounding landuse is commercial. Sensitive receptor show Harlem River 500 ft southwest of site. Closest school is 1400 ft northeast of site. Bedrock located at 8 to 12 ft below ground surface. Water is located in bedrock fractures between 8 and 15 ft bgs. Gw flows to southwest. Five soil borings conducted on Dec. 20, 2001. Only soil exceedences in one soil boring SB-3 (9-10.2) with 5880 ppb xylenes and 16,100 ppb naphthalene. Total VOCs 81,402 ppb. Three temporary wells installed.

Notable ground water results in ppb:
(2/6 and 4/19/02)

MW1 - benzene 233, ethylbenzene 539, MTBE 3070

MW2 - benzene 52.3, toluene 48, ethylbenzene 575, xylenes 1810, MTBE 122

MW3 - MTBE 50.2

(8/15/02)

MW1 - benzene 205, ethylbenzene 435, MTBE 11000

MW2 - benzene 168, ethylbenzene 203, xylene 84.8

MW3 - MTBE 294

UST Closure Report, submitted by AGS, 12/03. On 11/20/03, 5 4000 gallon tanks excavated, Pump islands, piping, vent lines removed. 5 endpoint soil samples collected. IMpacts in only one soil sample, UST - SW Bottom, showing 5200 ppb xylenes. SVOC exceedences as well. One gw sample collected from pit water, showing 6.8 ppb benzene, 27 ppb ethylbenzene, 181 ppb xylenes, 89 ppb toluene. Excavated soil was reused as backfill. Recommends preparation of a Subsurface Investigation Work Plan to investigate and delineate the detected contaminates.

UST Closure Report Addendum, submitted by AGS, 12/03. Letter report documents collection of seven samples below former seven dispensers and collection of 5 samples at various pipin glocations. VOCs impacts were not detected. SVOCs were detected mostly PAHs.

UST Closure Report Addendum No. 2, submitted by AGS, 9/04. Details discovery and abandonment of 3 unregistered and abandoned 550 gallon USTs. PBS registration number 2-191361 assigned on 9/3/04. 425 gallons of non DOT regulated waste liquid was removed from the two tanks. 3 soil samples were collected around the UST. USTs abandoned by filling with concrete slurry. No VOC exceedences detected from soil samples, minor PAH exceedences. "Upon completion of the rebuilding activities AGS will prepare a Subsurface Investigatio

Spill Information

Spiller Information

Spiller Name: PAULA SKRYJA
Spiller Company: GASETERIA
Spiller Address: 1 WEST PENN AVENUE
Spiller City: TOWSON
Spiller State: MD
Spiller Zip: 21204-
Contact Name: JEFF BEAUDETTE
Contact Phone: (800) 666-2605
Contact Ext.:

Map Key	Number of Records	Direction/ Distance mi	Elevation ft	Site	DB
---------	-------------------	---------------------------	-----------------	------	----

Material Information

Site ID: 97236
Spill Number: 0207682
OP Unit ID: 860553
OU: 01
Material ID: 514693
Material Code: 0009
Material NA: gasoline
CAS NO:
Material FA: Petroleum
Quantity: 0
Units: G
Recovered: 0
Med Soil: True
Med Air: False
Med In Air: False
Med GW: False
Med SW: False
Med Sewer: False
Med Surf: False
Med Subway: False
Med Utility: False
Oxygenate: No

Tank Test Information

Spill Number: 0207682
Spill Tank ID: 1527614
Site ID: 97236
Tank Number: 1-4
Tank Size: 4000
Material: 0009
EPA UST: 0
UST: 0
Cause:
Source:
Test Method: 14
Leak Rate: 0
Gross FailL F
Modified By: Spills
Last Modify: 01-OCT-04
Test Method: VacuTest

96	1 of 3	N/0.29	5.30	Gateway Center at Bronx Terminal Market, Eastern Exterior Street Bronx NY 10451	BROWNFIELDS
--------------------	--------	--------	------	--	-------------

Site Code: 58447 Site Class: C Program: BCP HW Code: C203015 SWIS: 0301 Acres: 16.510 County: Bronx Site Class Desc: Completed Assess DOH: Coming in contact with residual on-site contaminated soil is not likely since the site is covered with	Region: 2 Town: New York City Record Added: 4/9/2004 Record Update: 1/27/2014 Updated By: JHOCONNE Latitude: 40.821976108 Longitude: -73.930567809
--	---

Map Key	Number of Records	Direction/ Distance mi	Elevation ft	Site	DB
---------	-------------------	---------------------------	-----------------	------	----

building foundations or pavement. Exposure to groundwater contamination is not expected since the area is served by public water. Inhalation via soil vapor intrusion has been minimized through the installation of vapor mitigation technologies (sub-slab depressurization systems, vapor barriers and positive pressurization) in on-site buildings.

--- Details ---

Waste Code:	
Waste Name:	NAPHTHALENE
Waste Quantity:	UNKNOWN
+	
Waste Code:	
Waste Name:	PHENOL
Waste Quantity:	UNKNOWN
+	
Waste Code:	
Waste Name:	TETRACHLOROETHYLENE (PCE)
Waste Quantity:	UNKNOWN
+	
Waste Code:	
Waste Name:	BENZO(A)PYRENE
Waste Quantity:	UNKNOWN
+	
Waste Code:	
Waste Name:	COPPER
Waste Quantity:	UNKNOWN
+	
Waste Code:	
Waste Name:	ZINC
Waste Quantity:	UNKNOWN
+	
Waste Code:	
Waste Name:	ARSENIC
Waste Quantity:	UNKNOWN
+	
Waste Code:	
Waste Name:	LEAD
Waste Quantity:	UNKNOWN
+	
Waste Code:	
Waste Name:	MERCURY
Waste Quantity:	UNKNOWN
+	
Waste Code:	
Waste Name:	METHANE
Waste Quantity:	UNKNOWN

96	2 of 3	N/0.29	5.30	Gateway Center at Bronx Terminal Market, Eastern Exterior Street Bronx NY 10451	NY ENG
--------------------	--------	--------	------	--	---------------

Site Code:	58447	Region:	2
HW Code:	C203015	Town:	New York City
Control Type:	ENG	Latitude:	40.821976108
County:	Bronx	Longitude:	-73.930567809

--- Details ---

Control Code:	15	Record Added:	9/21/2012
Control Type:	ENG	Record Updated:	7/1/2013

Map Key	Number of Records	Direction/ Distance mi	Elevation ft	Site	DB
Control Name:	Cover System			Updated By:	SRHEIGEL
+					
Control Code:	13			Record Added:	9/21/2012
Control Type:	ENG			Record Updated:	7/1/2013
Control Name:	Vapor Mitigation			Updated By:	SRHEIGEL
96	3 of 3	N/0.29	5.30	Gateway Center at Bronx Terminal Market, Eastern Exterior Street Bronx NY 10451	NY INST
Site Code:	58447			Region:	2
HW Code:	C203015			Town:	New York City
Control Type:	INST			Latitude:	40.821976108
County:	Bronx			Longitude:	-73.930567809
--- Details ---					
Control Code:	J			Record Added:	9/21/2012
Control Type:	INST			Record Updated:	7/1/2013
Control Name:	Environmental Easement			Updated By:	SRHEIGEL
+					
Control Code:	34			Record Added:	9/21/2012
Control Type:	INST			Record Updated:	7/1/2013
Control Name:	IC/EC Plan			Updated By:	SRHEIGEL
+					
Control Code:	33			Record Added:	9/21/2012
Control Type:	INST			Record Updated:	7/1/2013
Control Name:	O&M Plan			Updated By:	SRHEIGEL
+					
Control Code:	32			Record Added:	9/21/2012
Control Type:	INST			Record Updated:	7/1/2013
Control Name:	Site Management Plan			Updated By:	SRHEIGEL
+					
Control Code:	31			Record Added:	9/21/2012
Control Type:	INST			Record Updated:	7/1/2013
Control Name:	Monitoring Plan			Updated By:	SRHEIGEL
+					
Control Code:	26			Record Added:	9/21/2012
Control Type:	INST			Record Updated:	7/1/2013
Control Name:	Building Use Restriction			Updated By:	SRHEIGEL
+					
Control Code:	25			Record Added:	9/21/2012
Control Type:	INST			Record Updated:	7/1/2013
Control Name:	Landuse Restriction			Updated By:	SRHEIGEL
+					
Control Code:	14			Record Added:	9/21/2012
Control Type:	INST			Record Updated:	7/1/2013
Control Name:	Soil Management Plan			Updated By:	SRHEIGEL
+					
Control Code:	08			Record Added:	9/21/2012
Control Type:	INST			Record Updated:	7/1/2013

Map Key	Number of Records	Direction/ Distance mi	Elevation ft	Site	DB
----------------	--------------------------	-------------------------------	---------------------	-------------	-----------

Control Name: Ground Water Use Restriction **Updated By:** SRHEIGEL

97	1 of 1	S/0.31	18.77	NYC DEPT OF SANITATION - TTF 110 EAST 138TH ST NEW YORK NY	LEAKING TANKS
--------------------	--------	--------	-------	---	----------------------

Site ID:	460594	DECREG:	2
Spill NO:	1112646	Lead DEC:	SMSANGES
SWIS Code:	3101	Source:	Institutional, Educational, Gov., Other
DER Fac ID:	415070	Penalty:	No
Program Type:	ER	CID:	
Contr Facility:	Tank Test Failure	Meets Std:	No
UST Trust:	No	Water Body:	
Class:	C4	Rem Phase:	1
Spill Date:	2/2/2012	Refer to:	
Close Date:		Reported By:	Other
Update Date:	5/21/2014	After Hours:	No
CAC Date:		County:	New York
Create Date:	2/2/2012	Inspection Date:	
Rcvd Dt:	2/2/2012		
Caller Remarks:	repair/retest pending		
Remarks:			

Spill Information

Spiller Information

Spiller Name:
Spiller Company: TANK TEST FAILURE
Spiller Address:
Spiller City:
Spiller State: NY
Spiller Zip:
Contact Name: JAY SHAH
Contact Phone: (718) 334-9138
Contact Ext.:

Material Information

Site ID: 460594
Spill Number: 1112646
OP Unit ID: 1210696
OU: 01
Material ID: 2208338
Material Code: 0001A
Material NA: #2 fuel oil
CAS NO:
Material FA: Petroleum
Quantity:
Units:
Recovered:
Med Soil: False
Med Air: False
Med In Air: False
Med GW: False
Med SW: False
Med Sewer: False
Med Surf: False
Med Subway: False
Med Utility: False

Map Key	Number of Records	Direction/ Distance mi	Elevation ft	Site	DB
Oxygenate:		No			
98	1 of 1	SW/0.32	2.31	NYCDOT - MADISON AVENUE BRIDGE #2240079 MADISON AVE BRG - HARLEM RIVER NEW YORK NY 10030	RCRA TSD

EPA Handler ID: NYD987040417
Current Site Name: NYCDOT - MADISON AVENUE BRIDGE #2240079
Generator Status Universe: Small Quantity Generator
Land Type: Municipal
Activity Location: NY
TSD Activity: N
Mixed Waste Generator: N
Importer Activity: N
Transporter Activity: N
Transfer Facility: N
Recycler Activity: N
Onsite Burner Exemption: N
Furnace Exemption: N
Underground Inject Activity: N
Rece Waste From Off Site: N
Used Oil Transporter:
Used Oil Transfer Facility:
Used Oil Processor:
Used Oil Refiner:
Used Oil Burner:
Used Oil Market Burner:
Used Oil Spec Marketer:
Mailing Address: 390, KENT AVE, , BROOKLYN, NY, 11211, US
Contact Name: MARIO VOLPI
Contact Address: 390, KENT AVE, , BROOKLYN, NY, 11211, US
Contact Email:
Location Street 2:

Owner/Operator Information

Owner/Operator Indicator: CO
Owner/Operator Name: NYCDOT
Owner/Operator Address: 2 RECTOR ST NEW YORK NY US 10006
Owner/Operator Phone: 2127881721
Owner/Operator Type: M
Date Became Current:
Date Ended Current:

Owner/Operator Indicator: CP
Owner/Operator Name: NYCDOT
Owner/Operator Address: 2 RECTOR ST NEW YORK NY US 10006
Owner/Operator Phone: 2127881721
Owner/Operator Type: M
Date Became Current:
Date Ended Current:

Owner/Operator Indicator: CO
Owner/Operator Name: NYCDOT
Owner/Operator Address: 2 RECTOR ST NEW YORK NY 10006
Owner/Operator Phone: 2127881721
Owner/Operator Type: M

<i>Map Key</i>	<i>Number of Records</i>	<i>Direction/ Distance mi</i>	<i>Elevation ft</i>	<i>Site</i>	<i>DB</i>
----------------	--------------------------	-------------------------------	---------------------	-------------	-----------

Date Became Current:
Date Ended Current:

NAICS Information

Naics Code: 92219
Naics Description: OTHER JUSTICE, PUBLIC ORDER, AND SAFETY ACTIVITIES

Handler Information

Date Received: 20060101
Facility Name: NYCDOT - MADISON AVENUE BRIDGE #2240079
Classification: Small Quantity Generator

Date Received: 20070101
Facility Name: NYCDOT - MADISON AVENUE BRIDGE #2240079
Classification: Small Quantity Generator

Date Received: 19930902
Facility Name: NYCDOT - MADISON AVENUE BRIDGE #2240079
Date Received: 19960516
Facility Name: MADISON AVE BRIDGE OVER HARLEM RIVER
Classification: Large Quantity Generator

Hazardous Waste Information

Waste Code: D008
Waste: LEAD

Violation/Evaluation Information

Evaluation Start Date: 19970301
Evaluation Agency: S
Evaluation Type Description: NON-FINANCIAL RECORD REVIEW
Violation Short Description: Generators - Records/Reporting
Violation Determined Date: 19970826
Actual Return to Compliance Date: 19970909
Violation Responsible Agency: S
Enforcement Action Date: 19970826
Enforcement Agency: S
Disposition Status Date:
Disposition Status:
Enforcement Type Description: WRITTEN INFORMAL
Proposed Penalty Amount:
Paid Amount:
Final Amount:

99	1 of 4	ESE/0.32	21.88	LINCOLN MEDICAL CENTER 234 EAST 149TH ST BRONX NY	LEAKING TANKS
--------------------	--------	----------	-------	---	------------------

<i>Site ID:</i>	211660	<i>DECREG:</i>	2
<i>Spill NO:</i>	0313236	<i>Lead DEC:</i>	BKFALVEY
<i>SWIS Code:</i>	0301	<i>Source:</i>	Institutional, Educational, Gov., Other
<i>DER Fac ID:</i>	175403	<i>Penalty:</i>	No
<i>Program Type:</i>	ER	<i>CID:</i>	403
<i>Contr Facility:</i>	Tank Test Failure	<i>Meets Std:</i>	No
<i>UST Trust:</i>	No	<i>Water Body:</i>	
<i>Class:</i>	E6	<i>Rem Phase:</i>	0

Map Key	Number of Records	Direction/ Distance mi	Elevation ft	Site	DB
---------	-------------------	---------------------------	-----------------	------	----

Spill Date: 3/2/2004
Close Date: 1/6/2006
Update Date: 9/26/2006
CAC Date:
Create Date: 3/2/2004
Rcvd Dt: 3/2/2004

Refer to:
Reported By: Other
After Hours: No
County: Bronx
Inspection Date:

Caller Remarks: tank test failure. they are unable to reach a pressure set type.possible man way gasket leak.
Remarks: Prior to Sept, 2004 data translation this spill Lead_DEC Field was "TIPPLE"
 8/18/04 tipple updating/////Island tank 718-967-9424 doing work//investigating tank #1///tank #4 failed/////

Spill assigned to James Drumm for SCI
 11/7/05 tank was repaired and re-tested. passed. report in file

08/29/06-Vought-Received message from Brian Shaw (212-922-0777) asking whether tanks could be used. Vought returned call and unable to leave message as number left is not correct number for Shaw.

9/26/06 spoke to J. Drumm of CO. Spill was closed 1/06: report reviewed by Reg. 2 staff prior to 1/06. sent NFA letter at request of Edward Zammet of lincoln Medical Center. bf

Spill Information

Spiller Information

Spiller Name: EDWARD ZAMNETT
Spiller Company: LINCOLN MEDICAL CENTER
Spiller Address: 234 EAST 149TH ST
Spiller City: BRONX
Spiller State: NY
Spiller Zip:
Contact Name: EDWARD ZAMNETT
Contact Phone: (718) 579-5683
Contact Ext.:

Material Information

Site ID: 211660
Spill Number: 0313236
OP Unit ID: 878475
OU: 01
Material ID: 498394
Material Code: 0001A
Material NA: #2 fuel oil
CAS NO:
Material FA: Petroleum
Quantity: 0
Units: L
Recovered: 0
Med Soil: True
Med Air: False
Med In Air: False
Med GW: False
Med SW: False
Med Sewer: False
Med Surf: False
Med Subway: False
Med Utility: False
Oxygenate: No

Tank Test Information

Map Key	Number of Records	Direction/ Distance mi	Elevation ft	Site	DB
Spill Number:			0313236		
Spill Tank ID:			1529014		
Site ID:			211660		
Tank Number:			4		
Tank Size:			50000		
Material:			0001		
EPA UST:			0		
UST:			0		
Cause:					
Source:					
Test Method:			14		
Leak Rate:			0		
Gross FailL					
Modified By:			Spills		
Last Modify:			01-OCT-04		
Test Method:			VacuTest		

[99](#) 2 of 4 **ESE/0.32** **21.88** **UNDERGROUND TANK** **LEAKING TANKS**
234 EAST 149TH ST
BRONX NY

Site ID:	508906	DECREG:	2
Spill NO:	1502628	Lead DEC:	RMPIPER
SWIS Code:	0301	Source:	Institutional, Educational, Gov., Other
DER Fac ID:	175403	Penalty:	No
Program Type:	ER	CID:	
Contr Facility:	Tank Test Failure	Meets Std:	No
UST Trust:	No	Water Body:	
Class:		Rem Phase:	1
Spill Date:	6/9/2015	Refer to:	
Close Date:		Reported By:	Tank Tester
Update Date:	6/16/2015	After Hours:	No
CAC Date:		County:	Bronx
Create Date:	6/9/2015	Inspection Date:	
Rcvd Dt:	6/9/2015		
Caller Remarks:	50000 gallon tank		
Remarks:	6/9/2015 - Feng - Duty Desk. Left message to Ricky Rouff (917-593-2154) and Angelo (917-741-9345).		
	6/16/2015 - Feng - Left a message to John Healy (718-579-5680)		

Spill Information

Spiller Information

Spiller Name:	ANGELO
Spiller Company:	LINCOLN HOSPITAL
Spiller Address:	234 EAST 149TH ST
Spiller City:	BRONX
Spiller State:	NY
Spiller Zip:	
Contact Name:	RICKY ROUFF
Contact Phone:	(917) 593-2154
Contact Ext.:	

Material Information

Site ID: 508906

Map Key	Number of Records	Direction/ Distance mi	Elevation ft	Site	DB
Spill Number:			1502628		
OP Unit ID:			1258203		
OU:			01		
Material ID:			2261325		
Material Code:			0001A		
Material NA:			#2 fuel oil		
CAS NO:					
Material FA:			Petroleum		
Quantity:					
Units:					
Recovered:					
Med Soil:			False		
Med Air:			False		
Med In Air:			False		
Med GW:			False		
Med SW:			False		
Med Sewer:			False		
Med Surf:			False		
Med Subway:			False		
Med Utility:			False		
Oxygenate:			No		

[99](#)

3 of 4

ESE/0.32

21.88

234 EAST 149TH STREET
234 EAST 149TH STREET
BRONX NY

LEAKING
TANKS

Site ID:	235057	DECREG:	2
Spill NO:	9310375	Lead DEC:	KSTANG
SWIS Code:	0301	Source:	Institutional, Educational, Gov., Other
DER Fac ID:	193601	Penalty:	No
Program Type:	ER	CID:	
Contr Facility:	Tank Overfill	Meets Std:	Yes
UST Trust:	No	Water Body:	
Class:	C3	Rem Phase:	0
Spill Date:	11/26/1993	Refer to:	
Close Date:	11/27/1993	Reported By:	Fire Department
Update Date:	12/1/1993	After Hours:	Yes
CAC Date:	11/27/1993	County:	Bronx
Create Date:	11/30/1993	Inspection Date:	
Rcvd Dt:	11/26/1993		
Caller Remarks:	TANK OVERFLOW INTO SEWER, DEP ON SCENE TO CLEAN.		
Remarks:	Prior to Sept, 2004 data translation this spill Lead_DEC Field was "TANG"		

Spill Information

Spiller Information

Spiller Name:	
Spiller Company:	unk.
Spiller Address:	
Spiller City:	
Spiller State:	NY
Spiller Zip:	
Contact Name:	
Contact Phone:	
Contact Ext.:	

Material Information

Map Key	Number of Records	Direction/ Distance mi	Elevation ft	Site	DB
---------	-------------------	---------------------------	-----------------	------	----

Site ID: 235057
Spill Number: 9310375
OP Unit ID: 992089
OU: 01
Material ID: 392989
Material Code: 0003A
Material NA: #6 fuel oil
CAS NO:
Material FA: Petroleum
Quantity: 30
Units: G
Recovered: 0
Med Soil: False
Med Air: False
Med In Air: False
Med GW: False
Med SW: False
Med Sewer: True
Med Surf: False
Med Subway: False
Med Utility: False
Oxygenate: No

99	4 of 4	ESE/0.32	21.88	LINCOLN HOSPITAL TTF 234 E 149TH ST BRONX NY	LEAKING TANKS
--------------------	--------	----------	-------	--	------------------

Site ID:	469829	DECREG:	2
Spill NO:	1206812	Lead DEC:	TJDEMEMO
SWIS Code:	0301	Source:	Commercial/Industrial
DER Fac ID:	77980	Penalty:	No
Program Type:	ER	CID:	
Contr Facility:	Tank Test Failure	Meets Std:	No
UST Trust:	No	Water Body:	
Class:		Rem Phase:	1
Spill Date:	10/10/2012	Refer to:	
Close Date:		Reported By:	Other
Update Date:	11/5/2012	After Hours:	No
CAC Date:		County:	Bronx
Create Date:	10/10/2012	Inspection Date:	
Rcvd Dt:	10/10/2012		
Caller Remarks:	Tank test fail		
Remarks:	Ricky told me that this is a 'Dry Leak', loose gasket.No oil spill observed. Next step:To call John to confirm gasket has been repaired and tank passed the test.(sr)		

11/5/12 Passing and failing ttt reports for Tank 005 put in e-docs. Passing test was processed today.
bf

Spill Information

Spiller Information

Spiller Name:
Spiller Company: LINCOLN HOSPITAL
Spiller Address:
Spiller City:
Spiller State: NY
Spiller Zip:

Map Key	Number of Records	Direction/ Distance mi	Elevation ft	Site	DB
----------------	--------------------------	-----------------------------------	-------------------------	-------------	-----------

Contact Name: JOHN HEALEY
Contact Phone: (718) 579-5680
Contact Ext.:

Material Information

Site ID: 469829
Spill Number: 1206812
OP Unit ID: 1219716
OU: 01
Material ID: 2218249
Material Code: 0008
Material NA: diesel
CAS NO:
Material FA: Petroleum
Quantity:
Units:
Recovered:
Med Soil: False
Med Air: False
Med In Air: False
Med GW: False
Med SW: False
Med Sewer: False
Med Surf: False
Med Subway: False
Med Utility: False
Oxygenate: No

100	1 of 1	WSW/0.32	10.40	RESIDENTIAL 2300 5TH AVE NEW YORK NY	LEAKING TANKS
---------------------	--------	----------	-------	---	--------------------------

Site ID: 502569	DECREG: 2
Spill NO: 1408973	Lead DEC: vszhune
SWIS Code: 3101	Source: Commercial/Industrial
DER Fac ID: 457527	Penalty: No
Program Type: ER	CID:
Contr Facility: Tank Test Failure	Meets Std: No
UST Trust: No	Water Body:
Class:	Rem Phase: 0
Spill Date: 12/4/2014	Refer to:
Close Date: 2/20/2015	Reported By: Tank Tester
Update Date: 2/20/2015	After Hours: No
CAC Date:	County: New York
Create Date: 12/4/2014	Inspection Date:
Rcvd Dt: 12/4/2014	

Caller Remarks: tank failure, unk pbs #
Remarks: 12/4/14- Spoke to Ray Lara from PTC. He said they cleaned and emptied he tank. They tested the tank and failed. They are going to perform the isolation test.

2/20/15-Mark Salamack from PTC sent an email dated 2/9/15 with the following information. The one on Lenox Avenue and the one on 5th Avenue are both in the same complex called the Savoy...whose main address is 45 West 139th Street in Manhattan...these are both above ground tanks that were tested when they went from #6 oil to #2 oil...both had a problem with the way an electronic gauge was connected on top of each tank...there was no contamination or spilled oil in either case...they have both been retested and passed the tightness tests...as we have not been paid yet for the job we have not sent anything to you to get the spill #s closed. Based on the information that the gauge was repaired, there was no contamination or spill in this site

Map Key	Number of Records	Direction/ Distance mi	Elevation ft	Site	DB
---------	-------------------	---------------------------	-----------------	------	----

and the tank system was retested and past the test this spill is closed

Spill Information

Spiller Information

Spiller Name: CHRIS STEELE
Spiller Company: UNKNOWN
Spiller Address: 2300 5TH AVE
Spiller City: NEW YORK
Spiller State: NY
Spiller Zip:
Contact Name: CHRIS STEELE
Contact Phone: (718) 624-4842
Contact Ext.:

Material Information

Site ID: 502569
Spill Number: 1408973
OP Unit ID: 1251940
OU: 01
Material ID: 2253915
Material Code: 0003A
Material NA: #6 fuel oil
CAS NO:
Material FA: Petroleum
Quantity:
Units:
Recovered:
Med Soil: False
Med Air: False
Med In Air: False
Med GW: False
Med SW: False
Med Sewer: False
Med Surf: False
Med Subway: False
Med Utility: False
Oxygenate: No

101	1 of 1	SSE/0.32	17.59	ECOLOGY RECYCLING PLANT 321 CANAL PLACE Bronx NY 10451	SWF/LF
---------------------	--------	----------	-------	---	--------

Active: No
Activity Number: [03M27]
Activity Desc: RHRF - registration
Regulatory Status:
Accuracy Code:
Authorization No: 2-6004-00040
Authoriz Issue Dt:
Waste Types:
Expiration Date:
Region: 2
County: Bronx
Phone Number: 2126650770
North Coord:
East Coord:

Owner Name:
Owner Type:
Owner Address:
Owner Address2:
Owner City:
Owner State:
Owner ZIP:
Owner Email:
Owner Phone:
Contact Name: ANTHONY LACAVALLA
Contact Address:
Contact Address2:
Contact City:
Contact State:

<i>Map Key</i>	<i>Number of Records</i>	<i>Direction/ Distance mi</i>	<i>Elevation ft</i>	<i>Site</i>	<i>DB</i>
----------------	--------------------------	-------------------------------	---------------------	-------------	-----------

Contact ZIP:
Contact Phone:

Contact Email:

102	1 of 1	E/0.32	20.78	225 EAST 149TH ST/BX 225 EAST 149TH STREET NEW YORK CITY NY	LEAKING TANKS
---------------------	--------	--------	-------	---	------------------

Site ID:	64449	DECREG:	2
Spill NO:	9011867	Lead DEC:	WILSON
SWIS Code:	0301	Source:	Commercial/Industrial
DER Fac ID:	62110	Penalty:	No
Program Type:	ER	CID:	
Contr Facility:	Tank Failure	Meets Std:	Yes
UST Trust:	No	Water Body:	
Class:	C3	Rem Phase:	0
Spill Date:	2/12/1991	Refer to:	
Close Date:	5/25/1995	Reported By:	Other
Update Date:	5/25/1995	After Hours:	No
CAC Date:	5/25/1995	County:	Bronx
Create Date:	2/13/1991	Inspection Date:	
Rcvd Dt:	2/12/1991		

Caller Remarks: MANHOLE COVER GASKET BROKE ON TANK,OIL COMING OUT OF TANK TOP(2K TANK)IN TANK ROOM,A L EASTMOND TO DO CLEAN UP.

Remarks:

Spill Information

Spiller Information

Spiller Name:
Spiller Company:
Spiller Address:
Spiller City: ***Update***
Spiller State: ZZ
Spiller Zip:
Contact Name:
Contact Phone:
Contact Ext.:

Material Information

Site ID: 64449
Spill Number: 9011867
OP Unit ID: 951791
OU: 01
Material ID: 428383
Material Code: 0001A
Material NA: #2 fuel oil
CAS NO:
Material FA: Petroleum
Quantity: 40
Units: G
Recovered: 0
Med Soil: True
Med Air: False
Med In Air: False
Med GW: False
Med SW: False
Med Sewer: False

Map Key	Number of Records	Direction/ Distance mi	Elevation ft	Site	DB
Med Surf:		False			
Med Subway:		False			
Med Utility:		False			
Oxygenate:		No			

[103](#) 1 of 1 S/O.32 9.45 **EXXONMOBIL** **70 MAJOR DEEGAN NORTH** **BRONX NY** **LEAKING TANKS**

Site ID:	115391	DECREG:	2
Spill NO:	8909669	Lead DEC:	MJHAGGER
SWIS Code:	0301	Source:	Gasoline Station or other PBS Facility
DER Fac ID:	100552	Penalty:	No
Program Type:	ER	CID:	
Contr Facility:	Tank Test Failure	Meets Std:	No
UST Trust:	Yes	Water Body:	
Class:	A3	Rem Phase:	4
Spill Date:	1/8/1990	Refer to:	
Close Date:		Reported By:	Tank Tester
Update Date:	1/30/2015	After Hours:	No
CAC Date:		County:	Bronx
Create Date:	1/23/1990	Inspection Date:	
Rcvd Dt:	1/8/1990		

Caller Remarks: 3K TANK (NOT INVOLVED), LINE TEST ONLY FAILED PETRO TITE WITH A LEAK RATE OF -.028GPH, DISCHARGE LINE TEST FAILED , TANK SYSTEM TAKEN OUT OF SERVICE.
Remarks: This spill case was reassigned from DEC (Sigona) to Rommel on 02/10/2004.
This spill site clenup has been consolidated under Spill No. 8909669.

07/12/04
BTEX at 14,200 ppb in MW10 4/2004 gw sample.
MW10 on downgradient edge of 17-K7E (southbound side)
Rommel

12/28/04
Spill 0407648 at 70 Major Deegan closed and referenced to 8909669.
BTEX 5784 ppb at MW10 10/04 gw sample
Rommel

3/20/07 - Haggerty - Assumed management of site. Previously unassigned

3/27/07 - Haggerty - Approved Subsurface Investigation Work Plan

7/10/07 - Haggerty - On-site for drilling of new MW locations from work plan. Site consists of shallow bedrock, boulders, and compact soils making pre-clearing different. Auger met refusal throughout the site at varying depths (10-20fbg).

11/15/07 - Haggerty - reviewed Subsurface Investigation Report (SIR). Groundwater depth varying throughout site (10-18fbg). Some wells dry or too little water present to sample. Supplemental Subsurface Investigation Work Plan proposed along with SIR to explain the lack of groundwater at certain locations. Groundwater thought to be in fractured bedrock.

11/20/07 - Haggerty - approved SSIWP. Bedrock MWs and soil borings around current dispenser islands and tank fields proposed.

12/28/07 - Haggerty - spoke with Shan Zuidema from Kleinfelder, Hyrdogeologist for site. Apparently, true bedrock depths deeper than previously believed. During the original Subsurface Investigation, augers met refusal due to a semi-competent layer which wasn't true bedrock. In this supplemental investigation, air rotary was used to pass this layer and they were then able to switch back Hollow-

Map Key	Number of Records	Direction/ Distance mi	Elevation ft	Site	DB
----------------	--------------------------	-----------------------------------	-------------------------	-------------	-----------

stem auger and collect split spoons discovering deeper contaminated soil.

04/17/08 - Haggerty - reviewed SSIR dated 4/8/08. SSI consisted of 15 borings and the removal of 3 wells to advance further into the subsurface in those locations (MW-5, MW-6, MW-7). MW-5 and MW-6 were converted to monitoring well clusters (shallow and deep). Soil screening was performed at all boring locations. SB-13 revealed high level of BTEX contamination from ~5fbg to the terminal depth of the boring (11.5ft). A Proposed Investigation Activities section was included in the SSIR to further investigate soil contamination near SB-13 as well as to install 2 Injection Points for an upcoming pilot test. Injection of Certified potable water into Injection Points will be monitored via the surrounding MW network to ensure hydraulic inter-connectivity. I approved this additional work.

6/16/08 - Haggerty: approved Preliminary Feasibility Investigation Report/Site Status Update Report dated 6/12/08. Proposed installation of 8 additional injection points as well as a proposed Chemical Oxidation Pilot test. Reviewed expanded groundwater parameters to determine whether this site is suitable for this technology. Certain parameters indicate this technology will work.

3/30/09 - Haggerty: review Feasibility Investigation Report for the RegenOx injection Pilot test. Pilot test shows favorable results. ExxonMobil proposed an Exposure Assessment in an attempt to close out the spill.

4/17/09 - Haggerty: sent comment email to Scott Bushroe from ExxonMobil

1. Figure 8 (Groundwater Hydrocarbon Distribution Map for 7/25/08 and 8/21/08) must be revised and resubmitted. The BTEX and MTBE concentrations are transposed.

2. The results from the soil investigation surrounding SB-13 demonstrate the contamination is localized. Also, the contamination does not appear to be impacting downgradient groundwater. At this time, no further action is required concerning the soil contamination encountered in SB-13.

3. Results from the Feasibility Investigation are encouraging although at this time BTEX concentrations remain elevated. I propose waiting for the next round quarterly groundwater data to confirm the decrease in concentrations and at that time scheduling another round of RegenOx injection

Spill Information

Spiller Information

Spiller Name: JOANNE WALLACH
Spiller Company: EXXONMOBIL OIL CORP
Spiller Address: 3225 GALLOWS RD
Spiller City: FAIRFAX
Spiller State: VA
Spiller Zip: 22037-
Contact Name:
Contact Phone:
Contact Ext.:

Material Information

Site ID: 115391
Spill Number: 8909669
OP Unit ID: 936780
OU: 01
Material ID: 442824
Material Code: 0009
Material NA: gasoline
CAS NO:
Material FA: Petroleum
Quantity: 0
Units: G
Recovered: 0

Map Key	Number of Records	Direction/ Distance mi	Elevation ft	Site	DB
Med Soil:		False			
Med Air:		False			
Med In Air:		False			
Med GW:		True			
Med SW:		False			
Med Sewer:		False			
Med Surf:		False			
Med Subway:		False			
Med Utility:		False			
Oxygenate:		No			

Tank Test Information

Spill Number:	8909669
Spill Tank ID:	1536649
Site ID:	115391
Tank Number:	
Tank Size:	0
Material:	0009
EPA UST:	0
UST:	0
Cause:	
Source:	
Test Method:	00
Leak Rate:	0
Gross FailL	
Modified By:	Spills
Last Modify:	01-OCT-04
Test Method:	Unknown

[104](#) 1 of 1 SSE/0.34 18.17 2568 Park 2568 Park Avenue Bronx NY 10451 SHWS

Site Code:	437190	Record Update:	4/16/2013
Site Class:	N	Updated By:	RJCOZZY
Program:	HW	County:	Bronx
Hw Code:	203050	Region:	2
SWIS:	0301	Town:	New York City
Acres:	0.255	Latitude:	40.812895051
Record Added:	7/8/2010	Longitude:	-73.92837304
Site Class Description:			
Assess DOH:			

[105](#) 1 of 1 WSW/0.34 9.60 APT. BLDG 15 W. 139TH ST APT. BLDG 15 W. 139TH ST. MANHATTAN NY LEAKING TANKS

Site ID:	194911	DECREG:	2
Spill NO:	9311787	Lead DEC:	TOMASELLO
SWIS Code:	3101	Source:	Private Dwelling
DER Fac ID:	162405	Penalty:	No
Program Type:	ER	CID:	
Contr Facility:	Tank Overfill	Meets Std:	Yes
UST Trust:	No	Water Body:	
Class:	C3	Rem Phase:	0
Spill Date:	1/4/1994	Refer to:	

Map Key	Number of Records	Direction/ Distance mi	Elevation ft	Site	DB
----------------	--------------------------	-------------------------------	---------------------	-------------	-----------

Close Date:	1/4/1994	Reported By:	Other
Update Date:	9/30/2004	After Hours:	Yes
CAC Date:	1/4/1994	County:	New York
Create Date:	3/30/1994	Inspection Date:	
Rcvd Dt:	1/4/1994		

Caller Remarks: TANK OVER FILL. NO OTHER DETAILS CREW ON SCEEN TO CLAIM. NO CALL BACK NECESSARY.

Remarks:

Spill Information

Spiller Information

Spiller Name:
Spiller Company:
Spiller Address:
Spiller City: ***Update***
Spiller State: ZZ
Spiller Zip:
Contact Name:
Contact Phone:
Contact Ext.:

Material Information

Site ID: 194911
Spill Number: 9311787
OP Unit ID: 993789
OU: 01
Material ID: 558821
Material Code: 0002A
Material NA: #4 fuel oil
CAS NO:
Material FA: Petroleum
Quantity: -1
Units:
Recovered: 0
Med Soil: True
Med Air: False
Med In Air: False
Med GW: False
Med SW: False
Med Sewer: False
Med Surf: False
Med Subway: False
Med Utility: False
Oxygenate: No

[106](#) 1 of 1 SSE/0.38 16.73 IESI NY Corp - Canal Place SWF/LF
 Recycling Facility

246 - 266 Canal Place
 Bronx NY 10451

Active:	Yes	Owner Name:	IESI NY Corporation
Activity Number:	[03M28]	Owner Type:	Private
Activity Desc:	RHRF - registration	Owner Address:	99 Wood Avenue Southe; Suite 1001
Regulatory Status:		Owner Address2:	
Accuracy Code:	4.3 - Utilization of Digital Orthophoto Quads	Owner City:	Iselin
Authorization No:	2-6004-00035	Owner State:	NJ

Map Key	Number of Records	Direction/ Distance mi	Elevation ft	Site	DB
Authoriz Issue Dt:				Owner ZIP:	08830
Waste Types:	Paper / Cardboard			Owner Email:	
Expiration Date:				Owner Phone:	2014433000
Region:	2			Contact Name:	Don Kerik
County:	Bronx			Contact Address:	
Phone Number:	2014433000			Contact Address2:	
North Coord:	4519615			Contact City:	
East Coord:	594251			Contact State:	
Contact ZIP:				Contact Email:	dkerik@iesi.com
Contact Phone:	7183882183				

<u>107</u>	1 of 1	W/0.41	17.25	SAVOY PARK APT 620 LENNOX AVE NEW YORK NY	LEAKING TANKS
----------------------------	--------	--------	-------	--	--------------------------

Site ID:	502581	DECREG:	2
Spill NO:	1408982	Lead DEC:	vszhune
SWIS Code:	3101	Source:	Private Dwelling
DER Fac ID:	457539	Penalty:	No
Program Type:	ER	CID:	
Contr Facility:	Tank Test Failure	Meets Std:	No
UST Trust:	No	Water Body:	
Class:	C4	Rem Phase:	0
Spill Date:	12/4/2014	Refer to:	
Close Date:	2/19/2015	Reported By:	Tank Tester
Update Date:	2/20/2015	After Hours:	No
CAC Date:		County:	New York
Create Date:	12/4/2014	Inspection Date:	
Rcvd Dt:	12/4/2014		
Caller Remarks:	TEST FAILURE		
Remarks:	12/9/14-Zhune spoke to Ray Lara. Ray said they cleaned, emptied and test the tank for conversion to #2 fuel oil. The tank failed the test. Tank is 12000 AST. No discharge from bottom of the tank. He thinks the leak is dry from the piping.		

2/19/15-Mark Salamack from PTC sent an email dated 2/9/15 with the following information
The one on Lenox Avenue and the one on 5th Avenue are both in the same complex called the Savoy...whose main address is 45 West 139th Street in Manhattan...these are both above ground tanks that were tested when they went from #6 oil to #2 oil...both had a problem with the way an electronic gauge was connected on top of each tank...there was no contamination or spilled oil in either case...they have both been retested and passed the tightness tests...as we have not been paid yet for the job we have not sent anything to you to get the spill #s closed.
Based on the information that the gauge was repaired, there was no contamination or spill in this site and the tank system was retested and past the test this spill is closed.

Spill Information

Spiller Information

Spiller Name:	CHRIS STEELE
Spiller Company:	SAVOY PARK APT
Spiller Address:	620 LENNOX AVE
Spiller City:	NEW YORK
Spiller State:	NY
Spiller Zip:	
Contact Name:	CHRIS STEELE
Contact Phone:	(718) 624-4842
Contact Ext.:	

Material Information

Map Key	Number of Records	Direction/ Distance mi	Elevation ft	Site	DB
Site ID:			502581		
Spill Number:			1408982		
OP Unit ID:			1251951		
OU:			01		
Material ID:			2253926		
Material Code:			0001A		
Material NA:			#2 fuel oil		
CAS NO:					
Material FA:			Petroleum		
Quantity:					
Units:					
Recovered:					
Med Soil:			False		
Med Air:			False		
Med In Air:			False		
Med GW:			False		
Med SW:			False		
Med Sewer:			False		
Med Surf:			False		
Med Subway:			False		
Med Utility:			False		
Oxygenate:			No		

108	1 of 1	E/0.42	26.80	556 MORRIS AVE 556 MORRIS AVE BRONX NY	LEAKING TANKS
---------------------	--------	--------	-------	--	------------------

Site ID:	287485	DECREG:	2
Spill NO:	9513120	Lead DEC:	GUTIERREZ
SWIS Code:	0301	Source:	Private Dwelling
DER Fac ID:	232889	Penalty:	No
Program Type:	ER	CID:	322
Contr Facility:	Tank Overfill	Meets Std:	No
UST Trust:	No	Water Body:	
Class:	C4	Rem Phase:	0
Spill Date:	1/20/1996	Refer to:	
Close Date:	1/22/1996	Reported By:	Responsible Party
Update Date:	2/2/1996	After Hours:	Yes
CAC Date:		County:	Bronx
Create Date:	1/20/1996	Inspection Date:	
Rcvd Dt:	1/20/1996		
Caller Remarks:	tank overfilled - only about 1 qt involved - spill has been cleaned		
Remarks:			

Spill Information

Spiller Information

Spiller Name:	
Spiller Company:	PETRO ASTORIA
Spiller Address:	36-16 19 TH AVE
Spiller City:	ASTORIA
Spiller State:	NY
Spiller Zip:	
Contact Name:	JOSEPH ESPOSITO
Contact Phone:	(718) 585-4709
Contact Ext.:	

Material Information

Map Key	Number of Records	Direction/ Distance mi	Elevation ft	Site	DB
---------	-------------------	---------------------------	-----------------	------	----

Site ID: 287485
Spill Number: 9513120
OP Unit ID: 1027453
OU: 01
Material ID: 356850
Material Code: 0001A
Material NA: #2 fuel oil
CAS NO:
Material FA: Petroleum
Quantity: 1
Units: G
Recovered: 1
Med Soil: True
Med Air: False
Med In Air: False
Med GW: False
Med SW: False
Med Sewer: False
Med Surf: False
Med Subway: False
Med Utility: False
Oxygenate: No

109	1 of 1	ENE/0.42	22.03	APARTMENT 635 MORRIS AVE BRONX NY	LEAKING TANKS
---------------------	--------	-----------------	--------------	--	--------------------------

Site ID:	396446	DECREG:	2
Spill NO:	0800658	Lead DEC:	bkfalvey
SWIS Code:	0301	Source:	Commercial/Industrial
DER Fac ID:	345934	Penalty:	No
Program Type:	ER	CID:	444
Contr Facility:	Tank Test Failure	Meets Std:	No
UST Trust:	No	Water Body:	
Class:	C4	Rem Phase:	0
Spill Date:	4/16/2008	Refer to:	
Close Date:	6/12/2008	Reported By:	Tank Tester
Update Date:	6/12/2008	After Hours:	No
CAC Date:		County:	Bronx
Create Date:	4/16/2008	Inspection Date:	
Rcvd Dt:	4/16/2008		

Caller Remarks: PBS No: 2-605314
UNCOVER REPAIR AND RETEST: AIR LEAK

Remarks: 4/29/08 Received letter from Stuart Schwartz, of SNS Energy Distribution Corp., on 4/28/08. Tank was excavated and isolated and retested. Isolation revealed leak was at vent line. No contaminated soil associated with this spill. Tank retested on 4/25/08 and passed. They are waiting for authorization from owner to replace all piping and will retest. bf

5/1/08 bf: sent ttf letter to:
Urbanization Maria Lopez Housing
580 White Plains Road, 6th Floor
Tarrytown, NY 10591

Sent copy to:
Stuart N. Schwartz, Chief Executive officer
SNS Energy Corporation
221 Broadway, Suite 205
Amityville, NY 11701

Map Key	Number of Records	Direction/ Distance mi	Elevation ft	Site	DB
----------------	--------------------------	-----------------------------------	-------------------------	-------------	-----------

6/4/08 On 6/3/08, received fax of letter dated 5/23/08 from Stuart Schwartz of SNS Energy. All oil distribution piping at the site was replaced even though only the vent line failed. Tightness test was done 5/22/08 and passed. I called Mr. Schwartz (631)691-1700 and left message with secretary to call me back. When he calls back I will request another letter regarding contamination, if any, and the tank test is deficient because of gw determination. bf

6/10/08 On 6/9/08, received revised tank test report. Report is satisfactory. Need letter regarding contamination. Called him at (631)926-2196 and left message requesting letter. bf

6/11/08 Yesterday, received fax from S. Schwartz stating no oil contamination found and piping was replaced due to its age. NFA. bf

Spill Information

Spiller Information

Spiller Name: JESSE CURLL
Spiller Company: APARTMENT
Spiller Address: 635 MORRIS AVE
Spiller City: BRONX
Spiller State: NY
Spiller Zip:
Contact Name: JESSE CURLL
Contact Phone: (781) 849-1471
Contact Ext.: 105

Material Information

Site ID: 396446
Spill Number: 0800658
OP Unit ID: 1153415
OU: 01
Material ID: 2144171
Material Code: 0001A
Material NA: #2 fuel oil
CAS NO:
Material FA: Petroleum
Quantity: 0
Units: G
Recovered: 0
Med Soil: True
Med Air: False
Med In Air: False
Med GW: False
Med SW: False
Med Sewer: False
Med Surf: False
Med Subway: False
Med Utility: False
Oxygenate: No

Tank Test Information

Spill Number: 0800658
Spill Tank ID: 2453528
Site ID: 396446
Tank Number:
Tank Size: 15000
Material: 0001
EPA UST: 0
UST: 1

Map Key	Number of Records	Direction/ Distance mi	Elevation ft	Site	DB
----------------	--------------------------	-----------------------------------	-------------------------	-------------	-----------

Cause:

Source:

Test Method: 00

Leak Rate: 0

Gross FailL

Modified By: Watchdog

Last Modify: 16-APR-08

Test Method: Unknown

Tank Test Information

Spill Number: 0800658

Spill Tank ID: 2453529

Site ID: 396446

Tank Number:

Tank Size: 0

Material:

EPA UST: 0

UST: 0

Cause:

Source:

Test Method: 03

Leak Rate: 0

Gross FailL

Modified By: Watchdog

Last Modify: 16-APR-08

Test Method: Horner EZ Check I or II

110

1 of 2

SSE/0.42

17.74

**236 E 138TH ST/BX/EAGLE
236 EAST 138TH STREET
NEW YORK CITY NY**

**LEAKING
TANKS**

Site ID: 324267

Spill NO: 9101288

SWIS Code: 0301

DER Fac ID: 261205

Program Type: ER

Contr Facility: Tank Test Failure

UST Trust: Yes

Class: A1

Spill Date: 4/29/1991

Close Date: 3/29/1995

Update Date: 3/29/1995

CAC Date: 3/29/1995

Create Date: 5/2/1991

Rcvd Dt: 5/1/1991

Caller Remarks: (2) 4K TANKS MANIFOLDED,SYSTEM TEST,FAILED PETRO TITE,WITH GROSS LEAK,NO ACTION YET,DEC ON SITE DURING TEST.

Remarks:

Spill Information

Spiller Information

Spiller Name:

Spiller Company: EAGLE S/S

Spiller Address: 236 EAST 138TH STREET

Spiller City: BRONX

Spiller State: NY

DECREG: 2

Lead DEC: SULLIVAN

Source: Gasoline Station or other PBS Facility

Penalty: No

CID:

Meets Std: Yes

Water Body:

Rem Phase: 0

Refer to:

Reported By: Tank Tester

After Hours: No

County: Bronx

Inspection Date:

Map Key	Number of Records	Direction/ Distance mi	Elevation ft	Site	DB
---------	-------------------	---------------------------	-----------------	------	----

Spiller Zip:
 Contact Name:
 Contact Phone:
 Contact Ext.:

Material Information

Site ID: 324267
 Spill Number: 9101288
 OP Unit ID: 952537
 OU: 01
 Material ID: 427409
 Material Code: 0009
 Material NA: gasoline
 CAS NO:
 Material FA: Petroleum
 Quantity: -1
 Units:
 Recovered: 0
 Med Soil: False
 Med Air: False
 Med In Air: False
 Med GW: True
 Med SW: False
 Med Sewer: False
 Med Surf: False
 Med Subway: False
 Med Utility: False
 Oxygenate: No

Tank Test Information

Spill Number: 9101288
 Spill Tank ID: 1538516
 Site ID: 324267
 Tank Number:
 Tank Size: 0
 Material: 0009
 EPA UST: 0
 UST: 0
 Cause:
 Source:
 Test Method: 00
 Leak Rate: 0
 Gross FailL
 Modified By: Spills
 Last Modify: 01-OCT-04
 Test Method: Unknown

110	2 of 2	SSE/0.42	17.74	236 138TH ST/BX 236 138TH STREET NEW YORK CITY NY	LEAKING TANKS
---------------------	--------	----------	-------	---	------------------

Site ID:	138626	DECREG:	2
Spill NO:	9101201	Lead DEC:	SULLIVAN
SWIS Code:	0301	Source:	Gasoline Station or other PBS Facility
DER Fac ID:	118526	Penalty:	No
Program Type:	ER	CID:	
Contr Facility:	Tank Test Failure	Meets Std:	Yes

Map Key	Number of Records	Direction/ Distance mi	Elevation ft	Site	DB
---------	-------------------	------------------------	--------------	------	----

UST Trust:	Yes			Water Body:	
Class:	A3			Rem Phase:	0
Spill Date:	4/29/1991			Refer to:	
Close Date:	9/30/1997			Reported By:	Tank Tester
Update Date:	1/28/1998			After Hours:	Yes
CAC Date:	3/29/1995			County:	Bronx
Create Date:	5/1/1991			Inspection Date:	
Rcvd Dt:	4/29/1991				
Caller Remarks:	4K TANK FAILED PETRO TITE WITH A LEAK RATE OF -.050GPH,WILL EXCAVATE, ISOLATE,REPAIR & RETEST.				

Remarks:

Spill Information

Spiller Information

Spiller Name:	
Spiller Company:	EAGLE
Spiller Address:	
Spiller City:	
Spiller State:	ZZ
Spiller Zip:	
Contact Name:	
Contact Phone:	
Contact Ext.:	

Material Information

Site ID:	138626
Spill Number:	9101201
OP Unit ID:	954770
OU:	01
Material ID:	427332
Material Code:	0009
Material NA:	gasoline
CAS NO:	
Material FA:	Petroleum
Quantity:	-1
Units:	L
Recovered:	0
Med Soil:	False
Med Air:	False
Med In Air:	False
Med GW:	True
Med SW:	False
Med Sewer:	False
Med Surf:	False
Med Subway:	False
Med Utility:	False
Oxygenate:	No

Tank Test Information

Spill Number:	9101201
Spill Tank ID:	1538509
Site ID:	138626
Tank Number:	
Tank Size:	0
Material:	0009
EPA UST:	0
UST:	0

Map Key	Number of Records	Direction/ Distance mi	Elevation ft	Site	DB
---------	-------------------	---------------------------	-----------------	------	----

Cause:
Source:
Test Method: 00
Leak Rate: 0
Gross FailL
Modified By: Spills
Last Modify: 01-OCT-04
Test Method: Unknown

111	1 of 1	SW/0.43	11.37	RIVERTON APARTMENTS 2225-2237 5TH AVE NEW YORK NY	LEAKING TANKS
---------------------	--------	---------	-------	--	--------------------------

Site ID:	260631	DECREG:	2
Spill NO:	0313699	Lead DEC:	Unassigned
SWIS Code:	3101	Source:	Institutional, Educational, Gov., Other
DER Fac ID:	212873	Penalty:	No
Program Type:	ER	CID:	444
Contr Facility:	Tank Test Failure	Meets Std:	No
UST Trust:	No	Water Body:	
Class:	C4	Rem Phase:	0
Spill Date:	3/15/2004	Refer to:	
Close Date:	6/19/2006	Reported By:	Tank Tester
Update Date:	8/21/2008	After Hours:	No
CAC Date:		County:	New York
Create Date:	3/15/2004	Inspection Date:	
Rcvd Dt:	3/15/2004		

Caller Remarks: DRY LERAK AND THEY HANDLING IT AT THIS TIME:
Remarks: Prior to Sept, 2004 data translation this spill Lead_DEC Field was "DEMEO"
 send TTF letter.

7/26/04 Tipple spoke with Mr. Hollar, Tim DeMeo working on site with Mr. Hollar///cleanup in progress///Site transferred to DeMeo, spill report faxed to Mr. Hollar, tank and contaminated soil to be removed

Durnin: This spill was associated with spill 0312468 (#2 oil seeping from 25,000 gal. UST into basement) which was closed on May 16, 2006. This spill, #0313699, was a tank test failure of the same 25,000 gal. UST.

Durnin: August 23, 2005-Airtek Environmental Corp. was hired to oversee the removal and replacement of the 25,000 gallon UST.

Durnin: August 25, 2005-Durnin visits site to witness tank excavation pit and affected basement.

Durnin: August 31, 2005- Durnin visits site to witness installation of new 25,000 gallon UST.

Durnin: February 13, 2006-Airtek Environmental Corp. submits a Remedial Action Report, Exposure Assessment report and a CD of photographs.

Durnin: The Remedial Action Report was reviewed and approved on April 17, 2006.

Durnin: Spill No. 0313699 was closed based on the Remedial Action Report and a subsequent site investigation findings by the Owner's environmental consultant.

Durnin: The site was closed on June 19, 2006.

Spill Information

Spiller Information

<i>Map Key</i>	<i>Number of Records</i>	<i>Direction/ Distance mi</i>	<i>Elevation ft</i>	<i>Site</i>	<i>DB</i>
Spiller Name:		ADAM HOLLAR			
Spiller Company:		RIVERTON APARTMENTS			
Spiller Address:		22-25 5TH AVE			
Spiller City:		NEW YORK			
Spiller State:		NY			
Spiller Zip:					
Contact Name:		ADAM HOLLAR			
Contact Phone:		(212) 234-7500			
Contact Ext.:					

Material Information

Site ID:	260631
Spill Number:	0313699
OP Unit ID:	880814
OU:	01
Material ID:	495296
Material Code:	0003A
Material NA:	#6 fuel oil
CAS NO:	
Material FA:	Petroleum
Quantity:	0
Units:	L
Recovered:	0
Med Soil:	False
Med Air:	False
Med In Air:	False
Med GW:	True
Med SW:	False
Med Sewer:	False
Med Surf:	False
Med Subway:	False
Med Utility:	False
Oxygenate:	No

112	1 of 1	SSE/0.43	18.71	138TH ST / RIDER AVE / 138TH ST / RIDER AVE NEW YORK NY	LEAKING TANKS
---------------------	--------	-----------------	--------------	--	--------------------------

Site ID:	163341	DECREG:	2
Spill NO:	8607426	Lead DEC:	UNASSIGNED
SWIS Code:	0301	Source:	Tank Truck
DER Fac ID:	274309	Penalty:	No
Program Type:	ER	CID:	
Contr Facility:	Tank Overfill	Meets Std:	Yes
UST Trust:	No	Water Body:	
Class:		Rem Phase:	0
Spill Date:	3/7/1987	Refer to:	
Close Date:	3/7/1987	Reported By:	Responsible Party
Update Date:	11/1/2002	After Hours:	Yes
CAC Date:	3/7/1987	County:	Bronx
Create Date:	4/3/1987	Inspection Date:	
Rcvd Dt:	3/7/1987		
Caller Remarks:	MPC WILL VACUUM SPILL AT 11:00.		
Remarks:	Prior to Sept, 2004 data translation this spill Lead_DEC Field was " "		

Spill Information

Map Key	Number of Records	Direction/ Distance mi	Elevation ft	Site	DB
---------	-------------------	---------------------------	-----------------	------	----

Spiller Information

Spiller Name:
Spiller Company: LITC
Spiller Address:
Spiller City:
Spiller State: ZZ
Spiller Zip:
Contact Name:
Contact Phone:
Contact Ext.:

Material Information

Site ID: 163341
Spill Number: 8607426
OP Unit ID: 905180
OU: 01
Material ID: 472931
Material Code: 0009
Material NA: gasoline
CAS NO:
Material FA: Petroleum
Quantity: 1
Units: G
Recovered: 0
Med Soil: True
Med Air: False
Med In Air: False
Med GW: False
Med SW: False
Med Sewer: False
Med Surf: False
Med Subway: False
Med Utility: False
Oxygenate: No

113	1 of 2	WNW/0.43	19.89	120-128 WEST 145TH STREET 120-128 WEST 145TH STREET MANHATTAN NY	LEAKING TANKS
---------------------	--------	----------	-------	--	------------------

Site ID: 220577 Spill NO: 9210186 SWIS Code: 3101 DER Fac ID: 182450 Program Type: ER Contr Facility: Tank Test Failure UST Trust: Yes Class: C4 Spill Date: 12/2/1992 Close Date: 7/22/1994 Update Date: 8/2/1994 CAC Date: 7/22/1994 Create Date: 12/3/1992 Rcvd Dt: 12/2/1992 Caller Remarks: 2X4K AND 1X2K-MANIFOLDED-NO ACTION YET-WILL EIR TOMORROW Remarks:	DECREG: 2 Lead DEC: O'DOWD Source: Gasoline Station or other PBS Facility Penalty: No CID: Meets Std: Yes Water Body: Rem Phase: 0 Refer to: Reported By: Tank Tester After Hours: Yes County: New York Inspection Date:
---	---

Spill Information

Map Key	Number of Records	Direction/ Distance mi	Elevation ft	Site	DB
---------	-------------------	---------------------------	-----------------	------	----

Spiller Information

Spiller Name:
Spiller Company:
Spiller Address:
Spiller City: ***Update***
Spiller State: ZZ
Spiller Zip:
Contact Name:
Contact Phone:
Contact Ext.:

Material Information

Site ID: 220577
Spill Number: 9210186
OP Unit ID: 974287
OU: 01
Material ID: 407187
Material Code: 0009
Material NA: gasoline
CAS NO:
Material FA: Petroleum
Quantity: -1
Units:
Recovered: 0
Med Soil: False
Med Air: False
Med In Air: False
Med GW: True
Med SW: False
Med Sewer: False
Med Surf: False
Med Subway: False
Med Utility: False
Oxygenate: No

Tank Test Information

Spill Number: 9210186
Spill Tank ID: 1540916
Site ID: 220577
Tank Number:
Tank Size: 0
Material: 0009
EPA UST: 0
UST: 0
Cause:
Source:
Test Method: 00
Leak Rate: 0
Gross FailL
Modified By: Spills
Last Modify: 01-OCT-04
Test Method: Unknown

Map Key	Number of Records	Direction/ Distance mi	Elevation ft	Site	DB
---------	-------------------	---------------------------	-----------------	------	----

NEW YORK CITY NY

Site ID:	181462	DECREG:	2
Spill NO:	8606425	Lead DEC:	UNASSIGNED
SWIS Code:	3101	Source:	Gasoline Station or other PBS Facility
DER Fac ID:	152167	Penalty:	No
Program Type:	ER	CID:	
Contr Facility:	Tank Test Failure	Meets Std:	Yes
UST Trust:	Yes	Water Body:	NONE
Class:		Rem Phase:	0
Spill Date:	1/13/1987	Refer to:	
Close Date:	8/21/1987	Reported By:	Tank Tester
Update Date:	4/21/2004	After Hours:	No
CAC Date:	8/21/1987	County:	New York
Create Date:	2/11/1987	Inspection Date:	
Rcvd Dt:	1/15/1987		

Caller Remarks: 4K AND 2K UNDERGROUND TANK SYSTEM PREMIUM NO LEAD WOULD NOT HOLD IN STANDPIPE.2K AND TWO 4K UNDERGROUND TANK SYSTEM.SEE HISTORY

Remarks: Prior to Sept, 2004 data translation this spill Lead_DEC Field was " " 10/10/95: This is additional information about material spilled from the translation of the old spill file: UNKNOWN AMOUNT.

Spill Information

Spiller Information

Spiller Name:

Spiller Company: MERIT SERVICE

Spiller Address: 120-28 W 145 ST.

Spiller City: NEW YORK CITY

Spiller State: ZZ

Spiller Zip:

Contact Name:

Contact Phone:

Contact Ext.:

Material Information

Site ID: 181462

Spill Number: 8606425

OP Unit ID: 904007

OU: 01

Material ID: 475545

Material Code: 0009

Material NA: gasoline

CAS NO:

Material FA: Petroleum

Quantity: 0

Units: G

Recovered: 0

Med Soil: False

Med Air: False

Med In Air: False

Med GW: True

Med SW: False

Med Sewer: False

Med Surf: False

Med Subway: False

Med Utility: False

Oxygenate: No

Map Key	Number of Records	Direction/ Distance mi	Elevation ft	Site	DB
---------	-------------------	---------------------------	-----------------	------	----

Tank Test Information

Spill Number: 8606425
Spill Tank ID: 1530504
Site ID: 181462
Tank Number:
Tank Size: 0
Material: 0009
EPA UST: 0
UST: 0
Cause:
Source:
Test Method: 00
Leak Rate: 0
Gross FailL
Modified By: Spills
Last Modify: 01-OCT-04
Test Method: Unknown

114	1 of 1	SSE/0.44	19.04	242 E 138TH ST 242 EAST 138TH STREET & RIDER AVEUNE NEW YORK CITY NY	LEAKING TANKS
---------------------	--------	----------	-------	---	------------------

Site ID: 297794 Spill NO: 9101289 SWIS Code: 0301 DER Fac ID: 240932 Program Type: ER Contr Facility: Tank Test Failure UST Trust: Yes Class: A3 Spill Date: 4/29/1991 Close Date: 2/2/2007 Update Date: 2/2/2007 CAC Date: Create Date: 5/2/1991 Rcvd Dt: 5/1/1991	DECREG: 2 Lead DEC: JBVOUGHT Source: Gasoline Station or other PBS Facility Penalty: No CID: Meets Std: No Water Body: Rem Phase: 0 Refer to: NO FILE Reported By: Tank Tester After Hours: No County: Bronx Inspection Date:
--	--

Caller Remarks: (1)4K TANK,SYSTEM TEST,FAILED PETRO TITE WITH A GROSS LEAK,DEC INSTRUCTED
 CITGO TO INSTALL MONITORING WELLS.
Remarks: Prior to Sept, 2004 data translation this spill Lead_DEC Field was "SUN"
 REFER TO SPILL # 9101008 (PIN# 91214)

1/8/04 Reassigned from Sullivan to Sun.

12/16/2005 - Feng - Reassigned from Sun to Feng as per Sun. (RJF)

2/2/07-Vought-This spill reassigned from Feng to Vought due to existing PIN project on site. This spill closed and referred to open spill #9101008. Spill closed by Vought.

Spill Information

Spiller Information

Spiller Name:
Spiller Company: CITGO
Spiller Address:
Spiller City:

Map Key	Number of Records	Direction/ Distance mi	Elevation ft	Site	DB
----------------	--------------------------	-----------------------------------	-------------------------	-------------	-----------

Spiller State: NN
Spiller Zip:
Contact Name:
Contact Phone:
Contact Ext.:

Material Information

Site ID: 297794
Spill Number: 9101289
OP Unit ID: 954876
OU: 01
Material ID: 427410
Material Code: 0008
Material NA: diesel
CAS NO:
Material FA: Petroleum
Quantity: -1
Units: L
Recovered: 0
Med Soil: False
Med Air: False
Med In Air: False
Med GW: True
Med SW: False
Med Sewer: False
Med Surf: False
Med Subway: False
Med Utility: False
Oxygenate: No

Tank Test Information

Spill Number: 9101289
Spill Tank ID: 1538517
Site ID: 297794
Tank Number:
Tank Size: 0
Material: 0008
EPA UST: 0
UST: 0
Cause:
Source:
Test Method: 00
Leak Rate: 0
Gross FailL
Modified By: Spills
Last Modify: 01-OCT-04
Test Method: Unknown

[115](#)

1 of 1

NE/0.44

56.94

730 GRAND CONCOURSE
730 GRAND CONCOURSE
BRONX NY

LEAKING
TANKS

Site ID: 100890
Spill NO: 9414927
SWIS Code: 0301
DER Fac ID: 89474
Program Type: ER

DECREG: 2
Lead DEC: ADZHITOM
Source: Institutional, Educational, Gov., Other
Penalty: No
CID:

<i>Map Key</i>	<i>Number of Records</i>	<i>Direction/ Distance mi</i>	<i>Elevation ft</i>	<i>Site</i>	<i>DB</i>
----------------	--------------------------	-------------------------------	---------------------	-------------	-----------

Contr Facility:	Tank Overfill	Meets Std:	Yes
UST Trust:	No	Water Body:	
Class:		Rem Phase:	0
Spill Date:	2/13/1995	Refer to:	
Close Date:	2/24/1995	Reported By:	Responsible Party
Update Date:	3/16/1995	After Hours:	No
CAC Date:	2/24/1995	County:	Bronx
Create Date:	2/15/1995	Inspection Date:	
Rcvd Dt:	2/13/1995		
Caller Remarks:	DRIVER WAS FILLING THE TAK FOR AN APARTMENT COMPLEX AND OVERFILLED THE TANK- ABSORBENTS WERE PUT DOWN- UNK IF PICKED UP		
Remarks:	Prior to Sept, 2004 data translation this spill Lead_DEC Field was "ZHITOMIRSKY"		

Spill Information

Spiller Information

Spiller Name:
Spiller Company: COUNTY OIL
Spiller Address: 18-85 42ND ST
Spiller City: ASTORIA
Spiller State: NY
Spiller Zip: 11105
Contact Name:
Contact Phone:
Contact Ext.:

Material Information

Site ID: 100890
Spill Number: 9414927
OP Unit ID: 1012351
OU: 01
Material ID: 373648
Material Code: 0003A
Material NA: #6 fuel oil
CAS NO:
Material FA: Petroleum
Quantity: 100
Units: G
Recovered: 0
Med Soil: True
Med Air: False
Med In Air: False
Med GW: False
Med SW: False
Med Sewer: False
Med Surf: False
Med Subway: False
Med Utility: False
Oxygenate: No

116	1 of 2	W/0.44	19.42	101 W 140TH ST 101 W 140TH ST MANHATTAN NY	LEAKING TANKS
---------------------	--------	--------	-------	--	------------------

Site ID:	283313	DECREG:	2
Spill NO:	9514579	Lead DEC:	MCTIBBE

Map Key	Number of Records	Direction/ Distance mi	Elevation ft	Site	DB
SWIS Code:	3101			Source:	Institutional, Educational, Gov., Other
DER Fac ID:	229794			Penalty:	No
Program Type:	ER			CID:	349
Contr Facility:	Tank Failure			Meets Std:	No
UST Trust:	No			Water Body:	
Class:	C4			Rem Phase:	0
Spill Date:	2/14/1996			Refer to:	
Close Date:	11/22/1996			Reported By:	Other
Update Date:	1/26/1998			After Hours:	No
CAC Date:				County:	New York
Create Date:	2/14/1996			Inspection Date:	
Rcvd Dt:	2/14/1996				
Caller Remarks:	ruptured tank - contained to boiler room - location is a mutiple dwelling - clean in process				
Remarks:	Prior to Sept, 2004 data translation this spill Lead_DEC Field was "TIBBE" CLEANED BY PTC.				

Spill Information

Spiller Information

Spiller Name: KEVIN WILSON
Spiller Company:
Spiller Address: 101 W 140TH ST
Spiller City: MANHATTAN
Spiller State: NY
Spiller Zip:
Contact Name: KEVIN WILSON
Contact Phone: (212) 234-7802
Contact Ext.:

Material Information

Site ID: 283313
Spill Number: 9514579
OP Unit ID: 1025679
OU: 01
Material ID: 354709
Material Code: 0002A
Material NA: #4 fuel oil
CAS NO:
Material FA: Petroleum
Quantity: 200
Units: G
Recovered: 200
Med Soil: True
Med Air: False
Med In Air: False
Med GW: False
Med SW: False
Med Sewer: False
Med Surf: False
Med Subway: False
Med Utility: False
Oxygenate: No

[116](#)

2 of 2

W/0.44

19.42

**APT COMPLEX
101 W.140TH ST
MANHATTAN NY**

**LEAKING
TANKS**

Map Key	Number of Records	Direction/ Distance mi	Elevation ft	Site	DB
Site ID:	318950			DECREG:	2
Spill NO:	9814882			Lead DEC:	SMSANGES
SWIS Code:	3101			Source:	Institutional, Educational, Gov., Other
DER Fac ID:	257102			Penalty:	No
Program Type:	ER			CID:	323
Contr Facility:	Tank Failure			Meets Std:	No
UST Trust:	No			Water Body:	
Class:	B3			Rem Phase:	0
Spill Date:	3/15/1999			Refer to:	
Close Date:	11/19/2003			Reported By:	Responsible Party
Update Date:	12/11/2003			After Hours:	No
CAC Date:				County:	New York
Create Date:	3/15/1999			Inspection Date:	
Rcvd Dt:	3/15/1999				
Caller Remarks:	CONTAINED IN A VAULTED AREA. TANK WILL BE REPALCED.				

EASTMAN CO CLEANED IT UP AND DID INSTALL TEMP. TANKS.

MAY 20, 1999 UPDATE MAHA REALTY NO LONGER MANAGES THE BLDNG.

Remarks:

NEW YORK CITY HPD TOOK OVER MANAGEMENT SEE DEC NOTES PAGE
 Prior to Sept, 2004 data translation this spill Lead_DEC Field was "SANGESLAND"
 4:30PM 3/15- CALLED EASTMOND. TANK WAS CORRODED. 2.300 GALLONS IN TANK ROOM.
 EASTMOND EMPTIED TANK. PUT DOWN SPEEDY DRY.

4/1/99 CHRIS MCNEUR AT MAHA REALTY SAYS SITE WAS CLEANED UP AND TEMP TANKS WERE INSTALLED. OWNER IS THINKING ABOUT EITHER A NEW TANK OR REPAIRING THE OLD ONE.

5/20/99 CHRIS MCNEUR SAID MAHA REALTY NO LONGER MANAGES THIS BUILDING. THE OWNER WENT BANKRUPT AND MANAGEMENT OF THE BUILDING WAS TAKEN OVER BY NEW YORK CITY HPD.

1/17/2002 - Sangesland spoke with Tom Middleton (environmental consultant) who now works for the new owner of the property. Apparently the former property owner lost the building to the city. The city recently sold the building and now the new owner is trying to figure out what needs to be done to bring it into compliance.

Mr. Middleton says he believes there is a new tank in the building, but this needs to be confirmed. Sangesland requested a submittal to the DEC including details of the original spill clean up, information related to either the repair or replacement for the subject tank and information on the present owner.

As of 1/17/2002, the PBS records are out of date. (expired 1997) The new owner needs to update the PBS information and submit the appropriate PBS information.

3/21/2002 Sangesland received a 1 page letter from State Environmental Services, Inc. (718-265-3355) stating that the tank size was 3,000 (aboveground), it has a concrete Wrap in good condition, the area is clean and shows no leaks, a new seal gasket was installed and the tank and piping system tested tight on March 6, 2002.

<i>Map Key</i>	<i>Number of Records</i>	<i>Direction/ Distance mi</i>	<i>Elevation ft</i>	<i>Site</i>	<i>DB</i>
----------------	--------------------------	-----------------------------------	-------------------------	-------------	-----------

As of 3/21/2002 the PBS form still was out of date. Sangesland told Mr. Middleton that he needs to get the PBS paperwork straightened out before this spill number will be closed out.

11/19/2003 Sangesland received a copy of an updated PBS form (2-196525) for this site. Now that the PBS has been registered, the spill can be closed out.

Spill Information

Spiller Information

Spiller Name: CHRIS MCNEUR
Spiller Company: APT COMPLEX
Spiller Address: 101 W.140TH ST
Spiller City: MANHATTAN
Spiller State: NY
Spiller Zip:
Contact Name: CHRIS MCNEUR
Contact Phone: (212) 972-0700
Contact Ext.:

Material Information

Site ID: 318950
Spill Number: 9814882
OP Unit ID: 1072744
OU: 01
Material ID: 311551
Material Code: 0001A
Material NA: #2 fuel oil
CAS NO:
Material FA: Petroleum
Quantity: 200
Units: G
Recovered: 200
Med Soil: True
Med Air: False
Med In Air: False
Med GW: False
Med SW: False
Med Sewer: False
Med Surf: False
Med Subway: False
Med Utility: False
Oxygenate: No

<u>117</u>	1 of 7	NW/0.44	19.57	146TH ST & LENOX AVE 721 LENOX AVE MANHATTAN NY	LEAKING TANKS
----------------------------	--------	---------	-------	---	------------------

<p>Site ID: 95163 Spill NO: 9106264 SWIS Code: 3101 DER Fac ID: 85127 Program Type: ER Contr Facility: Tank Test Failure</p>	<p>DECREG: 2 Lead DEC: MCTIBBE Source: Non Major Facility > 1,100 gal Penalty: No CID: Meets Std: No</p>
---	--

Map Key	Number of Records	Direction/ Distance mi	Elevation ft	Site	DB
---------	-------------------	---------------------------	-----------------	------	----

UST Trust:	Yes			Water Body:	
Class:	B3			Rem Phase:	0
Spill Date:	9/10/1991			Refer to:	
Close Date:	12/27/2000			Reported By:	Tank Tester
Update Date:	6/14/2002			After Hours:	No
CAC Date:				County:	New York
Create Date:	9/11/1991			Inspection Date:	
Rcvd Dt:	9/10/1991				
Caller Remarks:	TWO 5000 GAL TANKS MANIFOLDED. PETROTITE -.280GPH. ISOLATING & INVESTIGATING PIPING.				

Remarks: Prior to Sept, 2004 data translation this spill Lead_DEC Field was "TIBBE" 11/18/94: REASSIGNED FROM SIGONA TO ZHITOMIRSKY ON 11/18/94.

DEC SIGONA REASSIGNED TO KEVIN HALE ON 1/23/98

transferred from Hale to Tibbe on 12/27/00. refer to 89-02374. remediation ongoing.

Spill Information

Spiller Information

Spiller Name:

Spiller Company: NYCTA

Spiller Address:

Spiller City:

Spiller State: NY

Spiller Zip:

Contact Name:

Contact Phone:

Contact Ext.:

Material Information

Site ID: 95163

Spill Number: 9106264

OP Unit ID: 956756

OU: 01

Material ID: 421988

Material Code: 0008

Material NA: diesel

CAS NO:

Material FA: Petroleum

Quantity: -1

Units: G

Recovered: 0

Med Soil: False

Med Air: False

Med In Air: False

Med GW: True

Med SW: False

Med Sewer: False

Med Surf: False

Med Subway: False

Med Utility: False

Oxygenate: No

Tank Test Information

Spill Number: 9106264

Spill Tank ID: 1539031

Site ID: 95163

Map Key	Number of Records	Direction/ Distance mi	Elevation ft	Site	DB
Tank Number:					
Tank Size: 0					
Material: 0008					
EPA UST: 0					
UST: 0					
Cause:					
Source:					
Test Method: 00					
Leak Rate: 0					
Gross FailL					
Modified By: Spills					
Last Modify: 01-OCT-04					
Test Method: Unknown					

[117](#) 2 of 7 **NW/0.44** **19.57** **721 LENOX AVE
721 LENOX AVE
MANHATTAN NY** **LEAKING
TANKS**

Site ID:	158428	DECREG:	2
Spill NO:	9304003	Lead DEC:	MCTIBBE
SWIS Code:	3101	Source:	Institutional, Educational, Gov., Other
DER Fac ID:	85127	Penalty:	No
Program Type:	ER	CID:	
Contr Facility:	Tank Overfill	Meets Std:	No
UST Trust:	No	Water Body:	
Class:	C3	Rem Phase:	0
Spill Date:	6/29/1993	Refer to:	
Close Date:	12/27/2000	Reported By:	Responsible Party
Update Date:	2/22/2007	After Hours:	No
CAC Date:		County:	New York
Create Date:	7/1/1993	Inspection Date:	
Rcvd Dt:	6/29/1993		

Caller Remarks: DIESEL WAS FOUND IN MANWAY TO INVESTIGATE TANKS.
Remarks: Prior to Sept, 2004 data translation this spill Lead_DEC Field was "TIBBE"
transferred from Hale to Tibbe on 12/27/00. refer to 89-02374.

remediation ongoing.

Spill Information

Spiller Information

Spiller Name:
Spiller Company: NYCTA
Spiller Address: 370 JAY 57
Spiller City: BROOKLYN
Spiller State: ZZ
Spiller Zip:
Contact Name:
Contact Phone:
Contact Ext.:

Material Information

Site ID: 158428
Spill Number: 9304003
OP Unit ID: 982294
OU: 01
Material ID: 558889

Map Key	Number of Records	Direction/ Distance mi	Elevation ft	Site	DB
Material Code:			0008		
Material NA:			diesel		
CAS NO:					
Material FA:			Petroleum		
Quantity:			0		
Units:			L		
Recovered:			0		
Med Soil:			True		
Med Air:			False		
Med In Air:			False		
Med GW:			False		
Med SW:			False		
Med Sewer:			False		
Med Surf:			False		
Med Subway:			False		
Med Utility:			False		
Oxygenate:			No		

[117](#) 3 of 7 **NW/0.44** **19.57** **MOTHER CLARA HALE (146TH ST)
DEPOT -NYCT
721 LENOX AVE
MANHATTAN NY** **LEAKING
TANKS**

Site ID:	212329	DECREG:	2
Spill NO:	8904241	Lead DEC:	MCTIBBE
SWIS Code:	3101	Source:	Institutional, Educational, Gov., Other
DER Fac ID:	85127	Penalty:	No
Program Type:	ER	CID:	
Contr Facility:	Tank Test Failure	Meets Std:	No
UST Trust:	No	Water Body:	
Class:	C3	Rem Phase:	0
Spill Date:	7/28/1989	Refer to:	
Close Date:	6/30/2005	Reported By:	Tank Tester
Update Date:	6/30/2005	After Hours:	No
CAC Date:		County:	New York
Create Date:	8/3/1989	Inspection Date:	
Rcvd Dt:	7/28/1989		

Caller Remarks: 8K TANK FAILED HORNER EZY CHECK WITH A GROSS LEAK, WILL EMPTY TANK & INTERNALLY INSPECT.

Remarks: Prior to Sept, 2004 data translation this spill Lead_DEC Field was "TIBBE"
11/15/94: REASSIGNED FROM SIGONA TO ZHITOMIRSKY ON 11/15/94.

transferred from Hale to Tibbe on 12/27/00. tanks replace/repaiured/upgraded. investigation pending.
See also 89-02374, 91-06264, 93-04003, 96-06076, 98-13017 & 01-02743.

Refer to 8902374.

Spill Information

Spiller Information

Spiller Name:
Spiller Company: TRANSIT AUTH BUS GARAGE
Spiller Address:
Spiller City:
Spiller State: ZZ
Spiller Zip:
Contact Name:
Contact Phone:

Map Key	Number of Records	Direction/ Distance mi	Elevation ft	Site	DB
---------	-------------------	---------------------------	-----------------	------	----

Contact Ext.:

Material Information

Site ID: 212329
Spill Number: 8904241
OP Unit ID: 931972
OU: 01
Material ID: 448294
Material Code: 0002A
Material NA: #4 fuel oil
CAS NO:
Material FA: Petroleum
Quantity: -1
Units: L
Recovered: 0
Med Soil: False
Med Air: False
Med In Air: False
Med GW: True
Med SW: False
Med Sewer: False
Med Surf: False
Med Subway: False
Med Utility: False
Oxygenate: No

Tank Test Information

Spill Number: 8904241
Spill Tank ID: 1535764
Site ID: 212329
Tank Number:
Tank Size: 0
Material: 0002
EPA UST: 0
UST: 0
Cause:
Source:
Test Method: 00
Leak Rate: 0
Gross FailL
Modified By: Spills
Last Modify: 01-OCT-04
Test Method: Unknown

117	4 of 7	NW/0.44	19.57	-NYCT / 146 ST 721 LENOX AVE MANHATTAN NY	LEAKING TANKS
---------------------	--------	---------	-------	---	------------------

Site ID:	95165	DECREG:	2
Spill NO:	9213322	Lead DEC:	TOMASELLO
SWIS Code:	3101	Source:	Commercial/Industrial
DER Fac ID:	85127	Penalty:	No
Program Type:	ER	CID:	
Contr Facility:	Tank Overfill	Meets Std:	No
UST Trust:	No	Water Body:	
Class:	B3	Rem Phase:	0
Spill Date:	3/2/1993	Refer to:	

Map Key	Number of Records	Direction/ Distance mi	Elevation ft	Site	DB
----------------	--------------------------	-----------------------------------	-------------------------	-------------	-----------

Close Date:	2/10/2003	Reported By:	Affected Persons
Update Date:	3/21/2005	After Hours:	No
CAC Date:		County:	New York
Create Date:	3/3/1993	Inspection Date:	
Rcvd Dt:	3/2/1993		
Caller Remarks:	SPILL INTO STREET AND LAND AROUND DEPOT UNK WHY SPILL OCCURED,CLEANUP ONGOING-MAT'L WILL BE DRUMMED AS HAZ-WASTE		

Remarks:

Spill Information

Spiller Information

Spiller Name:
Spiller Company: UNK FUEL VENDOR
Spiller Address:
Spiller City:
Spiller State: ZZ
Spiller Zip:
Contact Name:
Contact Phone:
Contact Ext.:

Material Information

Site ID: 95165
Spill Number: 9213322
OP Unit ID: 980498
OU: 01
Material ID: 403118
Material Code: 0001A
Material NA: #2 fuel oil
CAS NO:
Material FA: Petroleum
Quantity: 200
Units: G
Recovered: 0
Med Soil: True
Med Air: False
Med In Air: False
Med GW: False
Med SW: False
Med Sewer: False
Med Surf: False
Med Subway: False
Med Utility: False
Oxygenate: No

117	5 of 7	NW/0.44	19.57	146TH ST DEPOT 721 LENOX AVE MANHATTAN NY	LEAKING TANKS
---------------------	--------	---------	-------	---	------------------

Site ID:	95164	DECREG:	2
Spill NO:	9110782	Lead DEC:	SULLIVAN
SWIS Code:	3101	Source:	Institutional, Educational, Gov., Other
DER Fac ID:	85127	Penalty:	No
Program Type:	ER	CID:	
Contr Facility:	Tank Overfill	Meets Std:	No
UST Trust:	No	Water Body:	

Map Key	Number of Records	Direction/ Distance mi	Elevation ft	Site	DB
----------------	--------------------------	-----------------------------------	-------------------------	-------------	-----------

Class:	C4			Rem Phase:	0
Spill Date:	1/16/1992			Refer to:	
Close Date:	2/12/2003			Reported By:	Responsible Party
Update Date:	2/12/2003			After Hours:	No
CAC Date:				County:	New York
Create Date:	2/3/1992			Inspection Date:	
Rcvd Dt:	1/16/1992				
Caller Remarks:	SORBENT APPLIED. WILL PICK UP & DISPOSE.				
Remarks:					

Spill Information

Spiller Information

Spiller Name:
Spiller Company: NYCTA
Spiller Address:
Spiller City:
Spiller State: NY
Spiller Zip:
Contact Name:
Contact Phone:
Contact Ext.:

117	6 of 7	NW/0.44	19.57	MOTHER CLARA HALE (146TH ST) DEPOT -NYCT 721 LENOX AVE MANHATTAN NY 10039	LEAKING TANKS
---------------------	--------	---------	-------	--	--------------------------

Site ID:	240067	DECREG:	2
Spill NO:	8902374	Lead DEC:	RVKETANI
SWIS Code:	3101	Source:	Commercial/Industrial
DER Fac ID:	459068	Penalty:	No
Program Type:	ER	CID:	
Contr Facility:	Tank Test Failure	Meets Std:	No
UST Trust:	Yes	Water Body:	
Class:	A3	Rem Phase:	5
Spill Date:	6/7/1989	Refer to:	020515 SENT SSIWP APPROVAL LETTER
Close Date:		Reported By:	Responsible Party
Update Date:	2/5/2015	After Hours:	No
CAC Date:		County:	New York
Create Date:	6/9/1989	Inspection Date:	
Rcvd Dt:	6/7/1989		

Caller Remarks: FOUR 5K TANKS LEAKING INTO VAULT. GROUNDWATER DISCOVERED IN VAULT. Prior to Sept, 2004 data translation this spill Lead_DEC Field was "TIBBE" transferred from Hale to Tibbe on 12/27/00. see also 89-02952,89-04241, 91-06264, 93-04003, 96-06076, 01-02743. tanks repaired/replaced/upgraded. remediation ongoing.

See also 98-13017 for waste oil plume.

12/19/07: Since the depot is slated to be demolished, NYCT has decided to remove as much of the contaminated soil and LNAPL as physically possible. They submitted an SSRP/RD for excavation, which was approved. At the time of the remediation, Spill #s 05-13028, 07-03983 & 06-10604 will be investigated and if necessary remediated.

06-17-08: Spill #s 9813017, 0513028, 0610604 & 0703983 have been closed and consolidated under this number because all of the spills will be remediated at the same time.

Map Key	Number of Records	Direction/ Distance mi	Elevation ft	Site	DB
----------------	--------------------------	-----------------------------------	-------------------------	-------------	-----------

11/12/10 - spill re-assigned from Tibbe to Joe O'Connell

5/19/2011 The spill was reassigned from Joe O'Connell to Linda Ross

2/27/12 - Raphael Ketani. Site was transferred to me during February 2012.

4/26/12 - Raphael Ketani. The DEC was informed during the monthly meeting that depot construction is still taking place.

5/28/13 - Raphael Ketani. I reviewed the March 2013 Monthly Status Report for all of the subject NYCT bus depot sites. More wells were destroyed as a result of the ongoing construction. Only two wells are left. These are at the east end of the property.

5/29/13 - Raphael Ketani. Gregory Mathelier (212) 252-3470/cell (646) 765-0336, Construction Administrator for the NYCT bus depot sites, sent me the May 2013 "Engineering Report for Site Remediation Through In-situ Solidification/Stabilization" of the oil contaminated soil (prepared by URS).

Mr. Mathelier stated in the text of his e-mail that:

The subject Final Engineering Report (FER) prepared by our consultant (URS) for the In-situ Solidification/Stabilization (ISS) performed at the Mother Clara Hale Bus Depot is attached. This report presents a background of remedial investigations performed at the site, the bench scale study conducted prior to the ISS and documents the pilot tests and full scale open-pit mixing for ISS performed within the footprint of the site. The goal of the ISS Program was to solidify contaminated petroleum-impacted soil within the footprint of the site as a means of remediation; this method was approved by the NYSDEC. The ISS program was implemented by Hayward Baker, a subcontractor to NYCT's Remediation Contractor, Franklin, through a bench scale study, a pilot study and a full-scale treatment (ISS) that covered delineated areas of petroleum-impact within the footprint of the site. The results of the bench scale study confirmed the effectiveness of the ISS for the established criteria for unconfined compressive strength, permeability and reduced leaching potential.

I reviewed the report.

5/31/13 - Raphael Ketani. I finished reviewing the ISS report. The Site Specific Remedial Plan was approved during July 2009. The remedial method specified is in-situ solidification/stabilization (ISS). Franklin Company Contractors substantially completed the work by October 4, 2010. The report was prepared in compliance with Subparagraph III.E.4.i of the Consent Order. From 1993 to 2010, numerous investigations were performed. Various product recycling methods were used with limited success. The old building was demolished, but long sections of the 9 foot high retaining walls were left in place. Subsurface structures were also present within the old footprint.

DEC agreed to using solidification/stabilization if it could be demonstrated that unconfined compressive strength equal to or greater than 50 psi, permeability of equal to or less than 1×10^{-6} cm/sec and reduced leaching potential towards achieving groundwater standards could be achieved. First, bench scale tests were done. Two design mixes were successful - one for diesel oil areas, and one for waste oil and hydraulic fluid areas. They used a 3:1 ratio dry mix of slag a

Spill Information

Spiller Information

Spiller Name:
Spiller Company: NYCTA
Spiller Address:
Spiller City:
Spiller State: NY
Spiller Zip:
Contact Name:
Contact Phone:
Contact Ext.:

Map Key	Number of Records	Direction/ Distance mi	Elevation ft	Site	DB
----------------	--------------------------	-----------------------------------	-------------------------	-------------	-----------

Material Information

Site ID: 240067
Spill Number: 8902374
OP Unit ID: 929831
OU: 01
Material ID: 559467
Material Code: 0008
Material NA: diesel
CAS NO:
Material FA: Petroleum
Quantity: -1
Units: L
Recovered: 0
Med Soil: False
Med Air: False
Med In Air: False
Med GW: True
Med SW: False
Med Sewer: False
Med Surf: False
Med Subway: False
Med Utility: False
Oxygenate: No

Material Information

Site ID: 240067
Spill Number: 8902374
OP Unit ID: 929831
OU: 01
Material ID: 1971147
Material Code: 0002A
Material NA: #4 fuel oil
CAS NO:
Material FA: Petroleum
Quantity: -1
Units: G
Recovered: -1
Med Soil: True
Med Air: False
Med In Air: False
Med GW: True
Med SW: False
Med Sewer: False
Med Surf: False
Med Subway: False
Med Utility: False
Oxygenate: No

Material Information

Site ID: 240067
Spill Number: 8902374
OP Unit ID: 929831
OU: 01
Material ID: 2147695
Material Code: 0022
Material NA: waste oil/used oil
CAS NO:

<i>Map Key</i>	<i>Number of Records</i>	<i>Direction/ Distance mi</i>	<i>Elevation ft</i>	<i>Site</i>	<i>DB</i>
Material FA:			Petroleum		
Quantity:			-1		
Units:			G		
Recovered:			-1		
Med Soil:			True		
Med Air:			False		
Med In Air:			False		
Med GW:			True		
Med SW:			False		
Med Sewer:			False		
Med Surf:			False		
Med Subway:			False		
Med Utility:			False		
Oxygenate:			No		

Material Information

Site ID:	240067
Spill Number:	8902374
OP Unit ID:	929831
OU:	01
Material ID:	2147696
Material Code:	0010
Material NA:	hydraulic oil
CAS NO:	
Material FA:	Petroleum
Quantity:	-1
Units:	G
Recovered:	-1
Med Soil:	True
Med Air:	False
Med In Air:	False
Med GW:	True
Med SW:	False
Med Sewer:	False
Med Surf:	False
Med Subway:	False
Med Utility:	False
Oxygenate:	No

Tank Test Information

Spill Number:	8902374
Spill Tank ID:	1535552
Site ID:	240067
Tank Number:	
Tank Size:	0
Material:	0002
EPA UST:	0
UST:	0
Cause:	
Source:	
Test Method:	00
Leak Rate:	0
Gross FailL	
Modified By:	Spills
Last Modify:	01-OCT-04
Test Method:	Unknown

Map Key	Number of Records	Direction/ Distance mi	Elevation ft	Site	DB
117	7 of 7	NW/0.44	19.57	MOTHER CLARA HALE DEPOT 721 LENOX AVE MANHATTAN NY	LEAKING TANKS

Site ID:	110346	DECREG:	2
Spill NO:	0405011	Lead DEC:	MCTIBBE
SWIS Code:	3101	Source:	Commercial/Industrial
DER Fac ID:	85127	Penalty:	No
Program Type:	ER	CID:	406
Contr Facility:	Tank Test Failure	Meets Std:	No
UST Trust:	No	Water Body:	
Class:	D5	Rem Phase:	0
Spill Date:	8/6/2004	Refer to:	
Close Date:	1/10/2005	Reported By:	Responsible Party
Update Date:	4/27/2005	After Hours:	No
CAC Date:		County:	New York
Create Date:	8/6/2004	Inspection Date:	
Rcvd Dt:	8/6/2004		

Caller Remarks: Precision Test Failure on the waste oil tank. No actual release of material.
Remarks: Prior to Sept, 2004 data translation this spill Lead_DEC Field was "TIBBE"
 see also 03-00236. Primary tank failed testing. Put air on tank and filled piping sump with water.
 Bubbles indicated a leaking union. Union was tightened and tank was retested and passed. Sump
 was tested and passed.

Spill Information

Spiller Information

Spiller Name:	PASHKO KAMAJ
Spiller Company:	MOTHER CLARA HILL DEPOT
Spiller Address:	721 LENNOX AVE.
Spiller City:	MANHATTAN
Spiller State:	NY
Spiller Zip:	10025
Contact Name:	PASHKO KAMAJ
Contact Phone:	(718) 243-4581
Contact Ext.:	

Material Information

Site ID:	110346
Spill Number:	0405011
OP Unit ID:	888407
OU:	01
Material ID:	488985
Material Code:	0022
Material NA:	waste oil/used oil
CAS NO:	
Material FA:	Petroleum
Quantity:	0
Units:	L
Recovered:	0
Med Soil:	False
Med Air:	False
Med In Air:	False
Med GW:	True
Med SW:	False
Med Sewer:	False
Med Surf:	False
Med Subway:	False
Med Utility:	False

Map Key	Number of Records	Direction/ Distance mi	Elevation ft	Site	DB
----------------	--------------------------	-----------------------------------	-------------------------	-------------	-----------

Oxygenate: No

Material Information

Site ID: 110346
Spill Number: 0405011
OP Unit ID: 888407
OU: 01
Material ID: 488984
Material Code: 0022
Material NA: waste oil/used oil
CAS NO:
Material FA: Petroleum
Quantity: 0
Units:
Recovered: 0
Med Soil: False
Med Air: False
Med In Air: False
Med GW: True
Med SW: False
Med Sewer: False
Med Surf: False
Med Subway: False
Med Utility: False
Oxygenate: No

Tank Test Information

Spill Number: 0405011
Spill Tank ID: 1529519
Site ID: 110346
Tank Number: 1
Tank Size: 1000
Material:
EPA UST: 0
UST: 0
Cause:
Source:
Test Method: 18
Leak Rate: 0
Gross FailL
Modified By: Spills
Last Modify: 01-OCT-04
Test Method: Alert Model 1000 plus 1050 (Formerly Gilbarco Precision)

Tank Test Information

Spill Number: 0405011
Spill Tank ID: 1529520
Site ID: 110346
Tank Number: 1
Tank Size: 1000
Material:
EPA UST: 0
UST: 0
Cause:
Source:
Test Method: 18
Leak Rate: 0

Map Key	Number of Records	Direction/ Distance mi	Elevation ft	Site	DB
---------	-------------------	---------------------------	-----------------	------	----

Gross FailL

Modified By: Spills
Last Modify: 01-OCT-04
Test Method: Alert Model 1000 plus 1050 (Formerly Gilbarco Precision)

118	1 of 1	S/0.44	12.58	Spill Number 9808791 75 CANAL ST BRONX NY	LEAKING TANKS
---------------------	--------	--------	-------	--	----------------------

Site ID:	163031	DECREG:	2
Spill NO:	9808791	Lead DEC:	JXZHAO
SWIS Code:	0301	Source:	Commercial/Industrial
DER Fac ID:	137501	Penalty:	No
Program Type:	ER	CID:	382
Contr Facility:	Tank Overfill	Meets Std:	No
UST Trust:	No	Water Body:	
Class:	C4	Rem Phase:	0
Spill Date:	10/13/1998	Refer to:	
Close Date:	10/15/1998	Reported By:	Responsible Party
Update Date:	10/16/1998	After Hours:	No
CAC Date:		County:	Bronx
Create Date:	10/15/1998	Inspection Date:	
Rcvd Dt:	10/15/1998		

Caller Remarks: DRIVER WAS FILLING UP AN INGROUND TANK AND OVERFILL RESULTED. DILUTION WAS INITIATED AS WELL AS SPEEDY DRY WAS USED.
Remarks: Prior to Sept, 2004 data translation this spill Lead_DEC Field was "ZHAO" SPILL CONTAINED AND CLEANED UP.

Spill Information

Spiller Information

Spiller Name:
Spiller Company: ISLAND TRANSPORTATION
Spiller Address: 299 EDISON AVE
Spiller City: W.BABYLON
Spiller State: NY
Spiller Zip: 11704-
Contact Name: SCOTT ALNWICK
Contact Phone: (718) 821-6900
Contact Ext.:

Material Information

Site ID: 163031
Spill Number: 9808791
OP Unit ID: 1066189
OU: 01
Material ID: 316277
Material Code: 0009
Material NA: gasoline
CAS NO:
Material FA: Petroleum
Quantity: 5
Units: G
Recovered: 5
Med Soil: True
Med Air: False
Med In Air: False

Map Key	Number of Records	Direction/ Distance mi	Elevation ft	Site	DB
Med GW:		False			
Med SW:		False			
Med Sewer:		False			
Med Surf:		False			
Med Subway:		False			
Med Utility:		False			
Oxygenate:		No			

[119](#) 1 of 1 SSE/0.45 19.84 Former G & C Services 255 East 138th Street Bronx NY 10451 **BROWNFIELDS**

Site Code:	444720	Region:	2
Site Class:	A	Town:	New York City
Program:	BCP	Record Added:	2/3/2011
HW Code:	C203057	Record Update:	11/4/2013
SWIS:	0301	Updated By:	JHOCONNE
Acres:	0.468	Latitude:	40.811607666
County:	Bronx	Longitude:	-73.927524777

Site Class Desc: Active
Assess DOH: The site is completely fenced, which restricts public access. People are not drinking the contaminated groundwater because the area is served by a public water supply that is not affected by contamination. Volatile organic compounds in the groundwater may move into the soil vapor (air spaces within the soil), which in turn may move into overlying buildings and affect the indoor air quality. This process, which is similar to the movement of radon gas from the subsurface into the indoor air of buildings, is referred to as soil vapor intrusion. Because the site is vacant, the inhalation of contaminants due to soil vapor intrusion does not represent a current concern. On-site contamination is not contributing to off-site vapor intrusion exposures.

--- Details ---

Waste Code:	
Waste Name:	BENZO(A)PYRENE
Waste Quantity:	UNKNOWN
+	
Waste Code:	
Waste Name:	COBALT
Waste Quantity:	UNKNOWN
+	
Waste Code:	
Waste Name:	COPPER
Waste Quantity:	UNKNOWN
+	
Waste Code:	
Waste Name:	BENZO[K]FLUORANTHENE
Waste Quantity:	UNKNOWN
+	
Waste Code:	
Waste Name:	BENZO(B)FLUORANTHENE
Waste Quantity:	UNKNOWN
+	
Waste Code:	
Waste Name:	TOLUENE
Waste Quantity:	UNKNOWN
+	
Waste Code:	
Waste Name:	BARIUM
Waste Quantity:	UNKNOWN
+	
Waste Code:	

<i>Map Key</i>	<i>Number of Records</i>	<i>Direction/ Distance mi</i>	<i>Elevation ft</i>	<i>Site</i>	<i>DB</i>
Waste Name:				indeno(1,2,3-cd)pyrene	
Waste Quantity:				UNKNOWN	
+					
Waste Code:					
Waste Name:				1,2,4-TRIMETHYLBENZENE	
Waste Quantity:				UNKNOWN	
+					
Waste Code:					
Waste Name:				XYLENE (MIXED)	
Waste Quantity:				UNKNOWN	
+					
Waste Code:					
Waste Name:				Chrysene	
Waste Quantity:				UNKNOWN	
+					
Waste Code:					
Waste Name:				ARSENIC	
Waste Quantity:				UNKNOWN	
+					
Waste Code:					
Waste Name:				LEAD	
Waste Quantity:				UNKNOWN	
+					
Waste Code:					
Waste Name:				ETHYLBENZENE	
Waste Quantity:				UNKNOWN	
+					
Waste Code:					
Waste Name:				MANGANESE	
Waste Quantity:				UNKNOWN	
+					
Waste Code:					
Waste Name:				BENZ(A)ANTHRACENE	
Waste Quantity:				UNKNOWN	
+					
Waste Code:					
Waste Name:				CADMIUM	
Waste Quantity:				UNKNOWN	
+					
Waste Code:					
Waste Name:				BENZENE	
Waste Quantity:				UNKNOWN	
+					
Waste Code:					
Waste Name:				DIBENZ[A,H]ANTHRACENE	
Waste Quantity:				UNKNOWN	
+					
Waste Code:					
Waste Name:				MERCURY	
Waste Quantity:				UNKNOWN	
+					
Waste Code:					
Waste Name:				N-PROPYLBENZENE	
Waste Quantity:				UNKNOWN	
+					
Waste Code:					
Waste Name:				NAPHTHALENE	
Waste Quantity:				UNKNOWN	

Map Key	Number of Records	Direction/ Distance mi	Elevation ft	Site	DB
120	1 of 1	SSE/0.45	19.79	Rider Avenue Gas Station 250 East 138th Street Bronx NY 10451	SHWS

Site Code: 437424
Site Class: N
Program: HW
Hw Code: 203051
SWIS: 0301
Acres: 0.258
Record Added: 7/14/2010
Site Class Description:
Assess DOH:

Record Update: 4/16/2013
Updated By: RJCOZZY
County: Bronx
Region: 2
Town: New York City
Latitude:
Longitude:

121	1 of 1	NNE/0.45	44.98	711 WALTON AVENUE 711 WALTON AVENUE BRONX NY	LEAKING TANKS
---------------------	--------	----------	-------	--	------------------

Site ID: 142744
Spill NO: 9412692
SWIS Code: 0301
DER Fac ID: 121781
Program Type: ER
Contr Facility: Tank Overfill
UST Trust: No
Class: C3
Spill Date: 12/21/1994
Close Date: 12/22/1994
Update Date: 2/28/1995
CAC Date: 12/22/1994
Create Date: 2/24/1995
Rcvd Dt: 12/21/1994

DECREG: 2
Lead DEC: MCTIBBE
Source: Private Dwelling
Penalty: No
CID:
Meets Std: Yes
Water Body:
Rem Phase: 0
Refer to:
Reported By: Responsible Party
After Hours: Yes
County: Bronx
Inspection Date:

Caller Remarks: OVERFILL DUE TO BAD GAUGE ON RESIDENTIAL TANK. CREW FROM CASTLE TO CLEAN UP
Remarks: Prior to Sept, 2004 data translation this spill Lead_DEC Field was "TIBBE"

Spill Information

Spiller Information

Spiller Name:
Spiller Company: CASTLE FUEL OIL
Spiller Address:
Spiller City:
Spiller State: NY
Spiller Zip:
Contact Name:
Contact Phone:
Contact Ext.:

Material Information

Site ID: 142744
Spill Number: 9412692
OP Unit ID: 1006330
OU: 01
Material ID: 374985
Material Code: 0003A
Material NA: #6 fuel oil

Map Key	Number of Records	Direction/ Distance mi	Elevation ft	Site	DB
CAS NO:					
Material FA:		Petroleum			
Quantity:		20			
Units:		G			
Recovered:		0			
Med Soil:		True			
Med Air:		False			
Med In Air:		False			
Med GW:		False			
Med SW:		False			
Med Sewer:		False			
Med Surf:		False			
Med Subway:		False			
Med Utility:		False			
Oxygenate:		No			

[122](#) 1 of 2 ESE/0.46 27.38 **PATTERSON HOUSES** **LEAKING TANKS**
301 EAST 143RD STREET
BRONX NY

Site ID:	125318	DECREG:	2
Spill NO:	9414368	Lead DEC:	HEALY
SWIS Code:	0301	Source:	Institutional, Educational, Gov., Other
DER Fac ID:	108400	Penalty:	No
Program Type:	ER	CID:	
Contr Facility:	Tank Failure	Meets Std:	Yes
UST Trust:	No	Water Body:	GROUNDWATER
Class:	B3	Rem Phase:	0
Spill Date:	1/19/1995	Refer to:	
Close Date:	3/31/1995	Reported By:	DEC
Update Date:	3/31/1995	After Hours:	No
CAC Date:	3/31/1995	County:	Bronx
Create Date:	2/2/1995	Inspection Date:	
Rcvd Dt:	1/19/1995		

Caller Remarks: BROKEN FUEL LINES. SEEPAGE BEGAN IN NOVEMBER, HAS CONTINUED UNABATED. NYCHA TO REPLACE FUEL LINES.

Remarks:

Spill Information

Spiller Information

Spiller Name:
Spiller Company: NYC HOUSING AUTHORITY
Spiller Address:
Spiller City:
Spiller State: ZZ
Spiller Zip:
Contact Name:
Contact Phone:
Contact Ext.:

Material Information

Site ID: 125318
Spill Number: 9414368
OP Unit ID: 1007947
OU: 01
Material ID: 373110

Map Key	Number of Records	Direction/ Distance mi	Elevation ft	Site	DB
Material Code:			0003A		
Material NA:			#6 fuel oil		
CAS NO:					
Material FA:			Petroleum		
Quantity:			-1		
Units:			G		
Recovered:			0		
Med Soil:			False		
Med Air:			False		
Med In Air:			False		
Med GW:			True		
Med SW:			False		
Med Sewer:			False		
Med Surf:			False		
Med Subway:			False		
Med Utility:			False		
Oxygenate:			No		

[122](#) 2 of 2 **ESE/0.46** **27.38** **PATTERSON HOUSES -NYCHA** **LEAKING TANKS**
301 EAST 143RD STREET
BRONX NY

Site ID:	125319	DECREG:	2
Spill NO:	9504190	Lead DEC:	SWKRASZE
SWIS Code:	0301	Source:	Institutional, Educational, Gov., Other
DER Fac ID:	108400	Penalty:	No
Program Type:	ER	CID:	
Contr Facility:	Tank Test Failure	Meets Std:	No
UST Trust:	No	Water Body:	
Class:	C3	Rem Phase:	0
Spill Date:	7/7/1995	Refer to:	
Close Date:	12/2/2005	Reported By:	Tank Tester
Update Date:	12/2/2005	After Hours:	No
CAC Date:		County:	Bronx
Create Date:	7/7/1995	Inspection Date:	
Rcvd Dt:	7/7/1995		
Caller Remarks:	TANK #2 - GROSS FAILURE		
Remarks:	12/02/05: This spill transferred from J.Kolleeny to S.Kraszewski.		
	This spill closed to consolidate with open spill #0506695.		

Spill Information

Spiller Information

Spiller Name:
Spiller Company: NYC HOUSING AUTHORITY
Spiller Address:
Spiller City:
Spiller State: ZZ
Spiller Zip:
Contact Name:
Contact Phone:
Contact Ext.:

Material Information

Site ID: 125319
Spill Number: 9504190

Map Key	Number of Records	Direction/ Distance mi	Elevation ft	Site	DB
OP Unit ID:			1015296		
OU:			01		
Material ID:			365688		
Material Code:			0002A		
Material NA:			#4 fuel oil		
CAS NO:					
Material FA:			Petroleum		
Quantity:			-1		
Units:			G		
Recovered:			0		
Med Soil:			True		
Med Air:			False		
Med In Air:			False		
Med GW:			False		
Med SW:			False		
Med Sewer:			False		
Med Surf:			False		
Med Subway:			False		
Med Utility:			False		
Oxygenate:			No		

Tank Test Information

Spill Number:	9504190
Spill Tank ID:	1543982
Site ID:	125319
Tank Number:	002
Tank Size:	0
Material:	0002
EPA UST:	0
UST:	0
Cause:	
Source:	
Test Method:	00
Leak Rate:	0
Gross FailL	
Modified By:	Spills
Last Modify:	01-OCT-04
Test Method:	Unknown

[123](#)

1 of 1

NE/0.46

63.89

**SURREY RESIDENCE
740 GRAND CONCOURSE
BRONX NY**

**LEAKING
TANKS**

Site ID:	103839
Spill NO:	9400122
SWIS Code:	0301
DER Fac ID:	91794
Program Type:	ER
Contr Facility:	Tank Overfill
UST Trust:	No
Class:	C4
Spill Date:	4/4/1994
Close Date:	3/17/1998
Update Date:	7/6/2004
CAC Date:	
Create Date:	4/7/1994
Rcvd Dt:	4/4/1994

DECREG:	2
Lead DEC:	TOMASELLO
Source:	Tank Truck
Penalty:	No
CID:	
Meets Std:	No
Water Body:	
Rem Phase:	0
Refer to:	
Reported By:	Local Agency
After Hours:	No
County:	Bronx
Inspection Date:	

Caller Remarks: SPILL ON PAVEMENT OF BACKYARD. HAZ MAT WAS NOTIFIED - CALL DEP - WASHINGTON

586

erisinfo.com | EcoLog ERIS Ltd.
347379 AC 440 Exterior Street Bronx NY 10451

Order #: 20150813118

<i>Map Key</i>	<i>Number of Records</i>	<i>Direction/ Distance mi</i>	<i>Elevation ft</i>	<i>Site</i>	<i>DB</i>
----------------	--------------------------	-----------------------------------	-------------------------	-------------	-----------

FROM DEP TO BE OUT AT SITE - CALL TO MR. SUAREZ DID NOT CONFIRM SPILL - WAITING CALL FROM DEP.

Remarks:

Spill Information

Spiller Information

Spiller Name:
Spiller Company: UNK OIL CO.
Spiller Address:
Spiller City:
Spiller State: ZZ
Spiller Zip:
Contact Name:
Contact Phone:
Contact Ext.:

Material Information

Site ID: 103839
Spill Number: 9400122
OP Unit ID: 993852
OU: 01
Material ID: 387448
Material Code: 0002A
Material NA: #4 fuel oil
CAS NO:
Material FA: Petroleum
Quantity: -1
Units: L
Recovered: 0
Med Soil: True
Med Air: False
Med In Air: False
Med GW: False
Med SW: False
Med Sewer: False
Med Surf: False
Med Subway: False
Med Utility: False
Oxygenate: No

124	1 of 1	WNW/0.47	20.91	150-54 WEST 145TH ST/MANH 150-54 WEST 145TH STREET NEW YORK CITY NY	LEAKING TANKS
---------------------	--------	----------	-------	---	------------------

Site ID: 263855 Spill NO: 9008914 SWIS Code: 3101 DER Fac ID: 215072 Program Type: ER Contr Facility: Tank Test Failure UST Trust: Yes Class: Spill Date: 11/14/1990 Close Date: 11/28/1990 Update Date: 12/19/1997 CAC Date: 11/28/1990	DECREG: 2 Lead DEC: O'DOWD Source: Gasoline Station or other PBS Facility Penalty: No CID: Meets Std: Yes Water Body: Rem Phase: 0 Refer to: Reported By: Responsible Party After Hours: No County: New York
---	---

Map Key	Number of Records	Direction/ Distance mi	Elevation ft	Site	DB
----------------	--------------------------	-----------------------------------	-------------------------	-------------	-----------

Create Date: 11/14/1990 **Inspection Date:**

Rcvd Dt: 11/14/1990

Caller Remarks: LINE TEST ONLY, FAILED PETRO TITE WITH A LEAK RATE OF -.033GPH, TYREE BROS WILL EXCAVATE, ISOLATE, INVESTIGATE & RETEST.

Remarks:

Spill Information

Spiller Information

Spiller Name:
Spiller Company: MOBIL OIL
Spiller Address:
Spiller City:
Spiller State: ZZ
Spiller Zip:
Contact Name:
Contact Phone:
Contact Ext.:

Material Information

Site ID: 263855
Spill Number: 9008914
OP Unit ID: 949442
OU: 01
Material ID: 432695
Material Code: 0009
Material NA: gasoline
CAS NO:
Material FA: Petroleum
Quantity: -1
Units: L
Recovered: 0
Med Soil: True
Med Air: False
Med In Air: False
Med GW: False
Med SW: False
Med Sewer: False
Med Surf: False
Med Subway: False
Med Utility: False
Oxygenate: No

Tank Test Information

Spill Number: 9008914
Spill Tank ID: 1537880
Site ID: 263855
Tank Number:
Tank Size: 0
Material: 0009
EPA UST: 0
UST: 0
Cause:
Source:
Test Method: 00
Leak Rate: 0
Gross FailL
Modified By: Spills

Map Key	Number of Records	Direction/ Distance mi	Elevation ft	Site	DB
Last Modify:		01-OCT-04			
Test Method:		Unknown			

125	1 of 1	SE/0.47	28.47	PATTERSON 314 EAST 143RD STREET NEW YORK CITY NY	LEAKING TANKS
---------------------	--------	---------	-------	---	----------------------

Site ID:	96667	DECREG:	2
Spill NO:	9410857	Lead DEC:	HEALY
SWIS Code:	0301	Source:	Tank Truck
DER Fac ID:	86199	Penalty:	No
Program Type:	ER	CID:	
Contr Facility:	Tank Overfill	Meets Std:	Yes
UST Trust:	No	Water Body:	
Class:	C3	Rem Phase:	0
Spill Date:	11/14/1994	Refer to:	
Close Date:	11/17/1994	Reported By:	Affected Persons
Update Date:	12/28/1994	After Hours:	Yes
CAC Date:	11/17/1994	County:	Bronx
Create Date:	11/15/1994	Inspection Date:	
Rcvd Dt:	11/14/1994		

Caller Remarks: OIL COMPANY OVERFILLED THE TANK. SPILL IS CONTAINED IN MANWAY VAULT. CLEAN UP CONTRACTORS WILL RESPOND IN THE MORNING. NO CALL BACK REQUIRED.

Remarks:

Spill Information

Spiller Information

Spiller Name:
Spiller Company: CASTLE OIL CO.
Spiller Address:
Spiller City:
Spiller State: NY
Spiller Zip:
Contact Name:
Contact Phone:
Contact Ext.:

Material Information

Site ID: 96667
Spill Number: 9410857
OP Unit ID: 1004778
OU: 01
Material ID: 376726
Material Code: 0003A
Material NA: #6 fuel oil
CAS NO:
Material FA: Petroleum
Quantity: 125
Units: G
Recovered: 0
Med Soil: True
Med Air: False
Med In Air: False
Med GW: False
Med SW: False
Med Sewer: False

<i>Map Key</i>	<i>Number of Records</i>	<i>Direction/ Distance mi</i>	<i>Elevation ft</i>	<i>Site</i>	<i>DB</i>
<i>Med Surf:</i>		False			
<i>Med Subway:</i>		False			
<i>Med Utility:</i>		False			
<i>Oxygenate:</i>		No			

Tank Test Information

Spill Number: 9410857
Spill Tank ID: 1543347
Site ID: 96667
Tank Number:
Tank Size: 0
Material: 0003
EPA UST: 0
UST: 0
Cause: 02
Source:
Test Method: 00
Leak Rate: 0
Gross FailL
Modified By: Spills
Last Modify: 01-OCT-04
Test Method: Unknown

[126](#) 1 of 1 **NW/0.48** **8.46** **101-125 WEST 147TH ST.
 101-125 WEST 147TH ST.
 MANHATTAN NY** **LEAKING TANKS**

<i>Site ID:</i>	278382	<i>DECREG:</i>	2
<i>Spill NO:</i>	9308461	<i>Lead DEC:</i>	O'DOWD
<i>SWIS Code:</i>	3101	<i>Source:</i>	Commercial/Industrial
<i>DER Fac ID:</i>	226036	<i>Penalty:</i>	No
<i>Program Type:</i>	ER	<i>CID:</i>	
<i>Contr Facility:</i>	Tank Failure	<i>Meets Std:</i>	Yes
<i>UST Trust:</i>	No	<i>Water Body:</i>	HARLEM RIVER
<i>Class:</i>	C3	<i>Rem Phase:</i>	0
<i>Spill Date:</i>	10/13/1993	<i>Refer to:</i>	
<i>Close Date:</i>	5/16/1994	<i>Reported By:</i>	Responsible Party
<i>Update Date:</i>	5/16/1994	<i>After Hours:</i>	No
<i>CAC Date:</i>	5/16/1994	<i>County:</i>	New York
<i>Create Date:</i>	10/13/1993	<i>Inspection Date:</i>	
<i>Rcvd Dt:</i>	10/13/1993		

Caller Remarks: CRACK IN UNDERGR. TANK LEAKING UNDERGROUND INTO RIVER. ALSO CALLED EPA - UST 3 TANKS ON SITE TRATING 2 BUILDING.

Remarks:

Spill Information

Spiller Information

Spiller Name:
Spiller Company:
Spiller Address:
Spiller City: ***Update***
Spiller State: ZZ
Spiller Zip:
Contact Name:
Contact Phone:
Contact Ext.:

Map Key	Number of Records	Direction/ Distance mi	Elevation ft	Site	DB
---------	-------------------	---------------------------	-----------------	------	----

Material Information

Site ID: 278382
Spill Number: 9308461
OP Unit ID: 989998
OU: 01
Material ID: 394688
Material Code: 0003A
Material NA: #6 fuel oil
CAS NO:
Material FA: Petroleum
Quantity: 0
Units:
Recovered: 0
Med Soil: False
Med Air: False
Med In Air: False
Med GW: False
Med SW: True
Med Sewer: False
Med Surf: False
Med Subway: False
Med Utility: False
Oxygenate: No

127	1 of 1	NW/0.49	19.79	Spill Number 0209798 160 WEST 146TH ST MANHATTAN NY	LEAKING TANKS
---------------------	--------	---------	-------	---	------------------

Site ID: 150849 Spill NO: 0209798 SWIS Code: 3101 DER Fac ID: 128208 Program Type: ER Contr Facility: Tank Test Failure UST Trust: No Class: B3 Spill Date: 12/26/2002 Close Date: 1/22/2004 Update Date: 1/22/2004 CAC Date: Create Date: 12/26/2002 Rcvd Dt: 12/26/2002	DECREG: 2 Lead DEC: MXTIPPLE Source: Institutional, Educational, Gov., Other Penalty: No CID: 205 Meets Std: No Water Body: Rem Phase: 0 Refer to: Reported By: Responsible Party After Hours: No County: New York Inspection Date:
--	--

Caller Remarks:

Remarks: Prior to Sept, 2004 data translation this spill Lead_DEC Field was "TIPPLE"
1/14/04 TIPPLE SENT REQUEST FOR DOCUMENTATION

1/22/04 Tipple recieved notorized documentation indicating there was no contaminants when tank abandon in place. tank registered for abandonment. nfa.

Spill Information

Spiller Information

Spiller Name: OWENS
Spiller Company: GREATER HOOD MEM ZION
Spiller Address: 160 WEST 146TH ST
Spiller City: MANHATTAN

<i>Map Key</i>	<i>Number of Records</i>	<i>Direction/ Distance mi</i>	<i>Elevation ft</i>	<i>Site</i>	<i>DB</i>
----------------	--------------------------	-------------------------------	---------------------	-------------	-----------

Spiller State: NY
Spiller Zip:
Contact Name: CALLER
Contact Phone:
Contact Ext.:

Material Information

Site ID: 150849
Spill Number: 0209798
OP Unit ID: 861036
OU: 01
Material ID: 555400
Material Code: 0001A
Material NA: #2 fuel oil
CAS NO:
Material FA: Petroleum
Quantity: 0
Units: G
Recovered: 0
Med Soil: True
Med Air: False
Med In Air: False
Med GW: False
Med SW: False
Med Sewer: False
Med Surf: False
Med Subway: False
Med Utility: False
Oxygenate: No

Tank Test Information

Spill Number: 0209798
Spill Tank ID: 1527871
Site ID: 150849
Tank Number: 1
Tank Size: 2500
Material: 0001
EPA UST: 0
UST: 0
Cause:
Source:
Test Method: 03
Leak Rate: 0
Gross FailL
Modified By: Spills
Last Modify: 01-OCT-04
Test Method: Horner EZ Check I or II

[128](#)

1 of 1

W/0.49

30.09

APARTMENT
127 WEST 141 ST
NEW YORK NY 10030

LEAKING TANKS

Site ID: 353559
Spill NO: 0508040
SWIS Code: 3101
DER Fac ID: 15950
Program Type: ER

DECREG: 2
Lead DEC: SFRAHMAN
Source: Institutional, Educational, Gov., Other
Penalty: No
CID: 444

Map Key	Number of Records	Direction/ Distance mi	Elevation ft	Site	DB
---------	-------------------	------------------------	--------------	------	----

Contr Facility:	Tank Failure			Meets Std:	No
UST Trust:	No			Water Body:	
Class:	C3			Rem Phase:	0
Spill Date:	10/5/2005			Refer to:	
Close Date:	8/8/2006			Reported By:	Other
Update Date:	8/8/2006			After Hours:	No
CAC Date:				County:	New York
Create Date:	10/5/2005			Inspection Date:	
Rcvd Dt:	10/5/2005				

Caller Remarks: IS EITHER A LINE PROBLEM OR OTHER: STILL CHECKING: SERVICE MAN ENROUTE: NO DRAINS ALL CONTAINED IN BUILDING:

Remarks: 10/5 - Sangesland spoke to Rep from Hess Oil. Hess has hired ABC Tank Cleaners (718-272-2800) They were on their way to the site as of 3:15PM

Building Super is "Giovani" 646-529-5757

Unknown if it is a simple clean up, or if there is a digout/repairs to be made.

03/01/06 Sharif Rahman-I spoke with the building super, Giovani(646-529-5757). He told me the gauge was not working properly and they cleaned it up. Need to know the cause of the spill. I left a messege for building manager, Mr. Abidin from PINNACLE Group,(212)222-7206.

03/27/06 Sharif Rahman- A violation letter was sent to

Pinnacle Group

106 W. 105 Street

New York, NY 10025

Attn: Abidin Radondic,Fax:(212)222-8459

05/02/06 Sharif Rahman- Department has not receive any correspondence regarding the spill clean up. I faxed the previous letter to Michelle Morales @(212)729-5495.Her office no is (212)564-2111 x 3021.

07/11/06 Rahman- I called Michelle Morales today again to follow up on the spill, DEC has not received any report about the clean up, she said she would send the paper works to DEC.

07/14/06 Rahman-Rec'd work invoice from ABC tank regarding the closure of the spill.ABC tank pumped out and washed the area affected by the oil spill.The cause of the spill was overfill from a precut on top of the tank.Approx. 75 gallons spilled on the floor.ABC tank fixed the pre cut on the tank.Need to check the floor condition for cracks,leakage.

08/07/06 Rahman- Inspected the floor, found no drain, cracks, condition looked good.NFA required.

Spill Information

Spiller Information

Spiller Name:	PROPERTY MGT
Spiller Company:	APARTMENT
Spiller Address:	127-135 WEST 141ST STREET
Spiller City:	NEW YORK
Spiller State:	NY
Spiller Zip:	
Contact Name:	SUPER
Contact Phone:	(646) 284-8385
Contact Ext.:	

Material Information

Site ID:	353559
Spill Number:	0508040
OP Unit ID:	1111015
OU:	01
Material ID:	2101057
Material Code:	0001A
Material NA:	#2 fuel oil
CAS NO:	
Material FA:	Petroleum

Map Key	Number of Records	Direction/ Distance mi	Elevation ft	Site	DB
Quantity:		10			
Units:		G			
Recovered:		0			
Med Soil:		True			
Med Air:		False			
Med In Air:		False			
Med GW:		False			
Med SW:		False			
Med Sewer:		False			
Med Surf:		False			
Med Subway:		False			
Med Utility:		False			
Oxygenate:		No			

[129](#) 1 of 1 SSE/0.49 25.83 P & R FIXTURES CORP
271 E 139TH ST
BRONX NY LEAKING TANKS

Site ID:	102522	DECREG:	2
Spill NO:	9914720	Lead DEC:	JMROMMEL
SWIS Code:	0301	Source:	Tank Truck
DER Fac ID:	90787	Penalty:	No
Program Type:	ER	CID:	312
Contr Facility:	Tank Overfill	Meets Std:	No
UST Trust:	No	Water Body:	
Class:	C4	Rem Phase:	0
Spill Date:	3/29/2000	Refer to:	
Close Date:	1/23/2004	Reported By:	Responsible Party
Update Date:	1/23/2004	After Hours:	No
CAC Date:		County:	Bronx
Create Date:	3/29/2000	Inspection Date:	
Rcvd Dt:	3/29/2000		
Caller Remarks:	DRIVER OVERFILLED THE TANK - ABOUT 5 OR 6 GAL OUTSIDE AND ABOUT 1 GAL IN THE BASEMENT - BEING CLEANED UP NOW		
Remarks:	Prior to Sept, 2004 data translation this spill Lead_DEC Field was "ROMMEL" CLOSED AND REFERENCED TO 0010599		

Spill Information

Spiller Information

Spiller Name:
Spiller Company: ATLAS FUEL OIL
Spiller Address: 1110 BRONX RIVER AVE
Spiller City: BRONX
Spiller State: NY
Spiller Zip: 10472-
Contact Name: PAUL REISMAN
Contact Phone: (718) 293-0263
Contact Ext.:

Material Information

Site ID: 102522
Spill Number: 9914720
OP Unit ID: 1092661
OU: 01
Material ID: 293011
Material Code: 0001A

Map Key	Number of Records	Direction/ Distance mi	Elevation ft	Site	DB
Material NA:		#2 fuel oil			
CAS NO:					
Material FA:		Petroleum			
Quantity:		7			
Units:		G			
Recovered:		7			
Med Soil:		True			
Med Air:		False			
Med In Air:		False			
Med GW:		False			
Med SW:		False			
Med Sewer:		False			
Med Surf:		False			
Med Subway:		False			
Med Utility:		False			
Oxygenate:		No			

[130](#) 1 of 1 NE/0.52 52.89 **Mott Haven MGP Plume trackdown Concourse Village West at East 156th Street Bronx NY 10451** SHWS

Site Code: 382480
Site Class: N
Program: HW
Hw Code: 203042
SWIS: 0301
Acres:
Record Added: 6/5/2007
Site Class Description:
Assess DOH:

Record Update: 10/6/2009
Updated By: MOBARRIE
County: Bronx
Region: 2
Town: New York City
Latitude: 40.8231
Longitude: -73.923375

[131](#) 1 of 1 NW/0.60 23.67 **Film Storage Warehouse Site 203-209 West 146th Street New York NY 10039** SHWS

Site Code: 57156
Site Class: N
Program: HW
Hw Code: 231009
SWIS: 3101
Acres:
Record Added: 2/6/2003
Site Class Description:
Assess DOH:

Record Update: 6/14/2006
Updated By: DMMOLOUG
County: New York
Region: 2
Town: New York City
Latitude: 40.82278876
Longitude: -73.93920686

[132](#) 1 of 1 S/0.64 9.36 **Vista 1 2401 Third Avenue Bronx NY 10451** SHWS

Site Code: 437428
Site Class: N
Program: HW
Hw Code: 203052
SWIS: 0301
Acres: 1.538

Record Update: 4/16/2013
Updated By: RJCOZZY
County: Bronx
Region: 2
Town: New York City
Latitude:

Map Key	Number of Records	Direction/ Distance mi	Elevation ft	Site	DB
----------------	--------------------------	-------------------------------	---------------------	-------------	-----------

Record Added: 7/14/2010
 Site Class Description:
 Assess DOH:

Longitude:

133	1 of 1	ENE/0.82	33.79	Former Melrose Avenue Dry Cleaner 753 Melrose Avenue Bronx NY 10451	SHWS
---------------------	--------	----------	-------	--	-------------

Site Code: 57014
 Site Class: 02
 Program: HW
 Hw Code: 203009
 SWIS: 0301
 Acres: 0.066
 Record Added: 2/21/2001
 Site Class Description:
 Assess DOH:

Record Update: 3/2/2015
 Updated By: JAMORAS
 County: Bronx
 Region: 2
 Town: New York City
 Latitude: 40.821236111
 Longitude: -73.915658333

Significant threat to the public health or environment - action required
 The site is fenced, however, site access is still possible and persons who enter the site could potentially contact contaminants in the soil by walking on soil, digging or otherwise disturbing the soil. Contaminated groundwater at the site is not used for drinking or other purposes and the site is served by a public water supply that obtains water from a different source not affected by this contamination. Volatile organic compounds in the groundwater and/or soil may move into the soil vapor (air spaces within the soil), which in turn may move into overlying buildings and affect the indoor air quality. This process, which is similar to the movement of radon gas from the subsurface into the indoor air of buildings, is referred to as soil vapor intrusion. Inhalation of site contaminants in indoor air due to soil vapor intrusion does not represent a concern for the site in its current condition because there are no on-site buildings. However, the potential exists for the inhalation of site contaminants due to soil vapor intrusion for any future on-site development and occupancy. In addition, vapor sampling indicates soil vapor intrusion is a concern for off-site buildings.

--- Details ---

Waste Code:
 Waste Name: TETRACHLOROETHYLENE (PCE)
 Waste Quantity: UNKNOWN

134	1 of 1	E/0.96	27.47	Bronxchester URA Site 1a Brook Avenue at East 156th Street Bronx NY 10455	SHWS
---------------------	--------	--------	-------	--	-------------

Site Code: 411532
 Site Class: N
 Program: HW
 Hw Code: 203043
 SWIS: 0301
 Acres:
 Record Added: 3/23/2009
 Site Class Description:
 Assess DOH:

Record Update: 10/29/2013
 Updated By: JHOCONNE
 County: Bronx
 Region: 2
 Town: New York City
 Latitude:
 Longitude:

Unplottable Summary

Total: 88 Unplottable sites

DB	Company Name/Site Name	Address	City	Zip
E DESIGNATION	ALLIED OUTDOOR ADVERT	440 MAJ WM DEEGAN BLVD	Bronx NY	10451
E DESIGNATION	AREC 9, LLC	WALTON AVENUE	Bronx NY	10451
E DESIGNATION	AREC 9, LLC	WALTON AVENUE	Bronx NY	10451
E DESIGNATION	BORDEN REALTY CORP	MAJOR DEEGAN EXPRESS	Bronx NY	10451
ERNS		EXTERIOR AVE	BRONX NY	
ERNS		FOOT OF RIVER AVE	BRONX NY	
ERNS		149TH AND EXTERIOR AVE HARLEM RIVER, UNDER METRO NORTH TRACKS	NEW YORK NY	
FINDS/FRS	GATEWAY CENTER AT BRONX TERMINAL MARKET	EXTERIOR ST TO RIVER AVE	BRONX NY	10451
FINDS/FRS	NYSDOT BIN 106680A	I-87 OVER E 149TH ST	BRONX NY	10451
FINDS/FRS	NYSDOT BIN 106745C	I-87 OVER RAMP TO MAJOR DEEGAN	BRONX NY	10451
FINDS/FRS	NYSDOT BIN 1076879	EXTERIOR ST OVER METRO NORTH	BRONX NY	10451
FINDS/FRS	NYSDOT BIN 1066809	I-87 OVER 149TH ST N OF	BRONX NY	10451
FINDS/FRS	NYC DPR - 6978 MAJOR DEEGAN EXPWY	6978 MAJOR DEEGAN EXPWY	BRONX NY	10451
HMIRS		1511 GERARD AVE	NEW YORK NY	
LEAKING TANKS	MAJOR DEEGAN EXPWY/MOBIL	MAJOR DEEGAN EXPWY/NTHBD	NEW YORK CITY NY	
LEAKING TANKS	MAJOR DEEGAN EXPRESSWAY	MAJOR DEEGAN EXPRESSWAY	BRONX NY	
LEAKING TANKS	34 MT MORRIS PARKWAY	34 MT MORRIS PARKWAY	BRONX NY	

LEAKING TANKS	CARMEL HAYS HIGH SCHOOL	650 GRAND CONCOURSE	BRONX NY
LEAKING TANKS	LIRR	MORRIS PARK STORAGE YARD	QUEENS NY
LEAKING TANKS	MAJOR DEEGAN SO/VAN CORTL	MAJOR DEEGAN SO/VAN CORTL	NEW YORK CITY NY
LEAKING TANKS	EMERGENCY GARAGE	LINCOLN TUNNEL EMERG GARA	MANHATTAN NY
NY SPILLS	TUCKAHOE PARK	X-3 BRONX RIVER PKWY	NEW YORK NY
NY SPILLS	AT INTERSECTION	WEST 125TH ST AND EXTERIOR ST	BRONX NY
NY SPILLS	SHEEN ON EAST RIVER	2371 EXTERIOR ST	BRONX NY
NY SPILLS	RIGHT SHOULDER 500' EXIT 13 NTHBND	MAJOR DEEGAN NORTHBND	NEW YORK NY
NY SPILLS	ROADWAY	MAJOR DEEGAN EXPY NORTHBOUND NORTH OF WEST FORDHAM	BRONX NY
NY SPILLS	MAJOR DEEGAN EXPWY/BX	MAJOR DEEGAN EXPWY/E 138	NEW YORK CITY NY
NY SPILLS	EXTERIOR ST &	MAJOR DEEGAN EXPRESSWAY	BRONX NY
NY SPILLS	SOUTHBOUND	MAJOR DEEGAN EXPRESSWAY	BRONX NY
NY SPILLS	DOT CONSTRUCTION SITE	MAJOR DEEGAN EXPRESSWAY	BRONX NY
NY SPILLS	ROADWAY	MAJOR DEEGAN EXPRESSWAY	BRONX NY
NY SPILLS	HIGHWAY	MAJOR DEEGAN EXP AND CROSS BRONX SOUTH	BRONX NY
NY SPILLS	219099; MAJOR DEEGAN AND MCLEAN AVE	MAJOR DEEGAN AND MCLEAN AVE	BRONX NY
NY SPILLS	Spill Number 0104091	MAJOR DEEGAN & CROSS BRON	BRONX NY
NY SPILLS	ON HIGHWAY	MAJOR DEEGAN	BRONX NY
NY SPILLS	INTO EAST RIVER	INTO EAST RIVER	MANHATTAN NY
NY SPILLS	221625; GERARD AVENUE	GERARD AVENUE	BRONX NY
NY SPILLS	EAST 161 STREET EAST OF	GERARD AVE	BRONX NY

NY SPILLS	205006; Exterior St 140' n/o Landing Road Ramp	Exterior St 140' n/o Landing Road Ramp (in front of Bronx Cable House)	NY	
NY SPILLS	TRAFFIC ACCIDENT-30 GAL DIESEL IN MH	EXTERIOR ST / MAJOR DEEGAN XWAY	BRONX NY	
NY SPILLS	204710; EXTERIOR ST	EXTERIOR ST CROMWEL AVE MAJOR DEEGAN EXPWY	NY	
NY SPILLS	EAST 149TH ST/EXTERIOR ST	EAST 149TH ST/EXTERIOR ST	BRONX NY	
NY SPILLS	MANHOLE 22084	EAST 149TH ST	BRONX NY	
NY SPILLS	TRANSFORMER MANHOLE 644	EAST 149TH ST	BRONX NY	
NY SPILLS	217247; E161ST AND RIVER AVE	E161ST AND RIVER AVE	NEW YORK NY	
NY SPILLS	VEHICLE # 1104	E. 149TH ST.	BRONX NY	
NY SPILLS	EAST RIVER- E. 149TH ST	E. 149TH ST	BRONX NY	
NY SPILLS	MANHOLE 156	SOUTHBOUND MAJOR DEEGAN RDMANHOLE	BRONX NY	
NY SPILLS	218778; SERVICE ROAD MAJOR DEEGAN AND E233 ST	SERVICE ROAD MAJOR DEEGAN AND E233 ST	BRONX NY	
NY SPILLS	DRUM RUN	RIVER AVE/BETWEEN 167/168 ST (2 E 168TH ST)	BRONX NY	
NY SPILLS	RIVER AVE	RIVER AVE	BRONX NY	
RCRA GEN	NYCDOT MARTHA WASHINGTON BRIDGE	OVER HARLEM RIVER	NEW YORK NY	10452
RCRA GEN	NYCDOT/145 STREET BRIDGE	145TH ST BRG OVER HARLEM RIVER AT LENOX AVE	NEW YORK NY	10451
RCRA GEN	NYSDOT BIN 1077020	W 142ND ST PEDESTRIAN BRIDGE OVER HARLEM RIVER DR RTE 907P	NEW YORK NY	10037
RCRA GEN	NYSDOT BIN 1066809	I-87 OVER 149TH ST N OF E 145TH ST BRIDGE	BRONX NY	10451
RCRA GEN	NYSDOT BIN 107701B	SB RAMP FROM 139TH ST OVER HARLEM RIVER DR RTE 907P	NEW YORK NY	10037
RCRA GEN	NYCDOT THIRD AVE BRIDGE	OVER HARLEM RIVER	NEW YORK NY	10454
RCRA GEN	NYSDOT BIN 107701A	RAMP FROM E139TH ST OVER NB HARLEM RIVER DR RTE 907P	NEW YORK NY	10037
RCRA GEN	NYSDOT	RAMP TO NB HARLEM RIVER DR	NEW YORK NY	10039

OVER SB EXIT RAMP HRD

RCRA GEN	CON EDISON - MANHOLE 9515	E. 151ST. STREET & WALTON AVENUE	BRONX NY	10454
RCRA GEN	NYSDOT BIN 1077010	E 139TH ST RAMP OVER HARLEM RIVER DR RTE 907P	NEW YORK NY	10037
RCRA GEN	CON EDISON - MANHOLE 20703	EXTERIOR STREET \$ E. 135TH STR EET	BRONX NY	10453
RCRA GEN	NYSDOT BIN 1076879	EXTERIOR ST OVER METRO NORTH COMMUTER RAILROAD	BRONX NY	10451
RCRA GEN	NYCDOT BRIDGE BIN 2241409	GRAND CONCOURSE BRG OVER METRO NORTH RR HUDSON LINE	BRONX NY	10451
RCRA GEN	NYCDOT - BIN 2233050 HARLEM RIVER	HARLEM RIVER DR NB RAMP	NEW YORK NY	10035
RCRA GEN	NYCDOT BIN 2233059	HARLEM RIVER DR OVER RAMP TO HRD NB	NEW YORK NY	10035
RCRA GEN	NYSDOT BIN 106666E	I-278 E 144TH ST OVER RELIEF	BRONX NY	10454
RCRA NON GEN	NYSDOT CONTRACT D257548	SB MAJOR DEEGAN EXPWY & WB FORDHAM RD	BRONX NY	10458
RCRA NON GEN	MH27007	E 141ST STREET 65' W/O JACKSON	NEW YORK CITY NY	10454
RCRA NON GEN	CON EDISON MANHOLE: 27848	CROMWELL AVE N OF 151ST ST	BRONX NY	10451
RCRA NON GEN	BELL ATLANTIC-NY	NW W138TH ST & WALTON AVE	NEW YORK NY	100160000
RCRA NON GEN	CON EDISON - TRANSFORMER MANHOLE 2051	S/S W. 141 ST 57' W/O ST. NICK	NEW YORK NY	10031
RCRA NON GEN	CON EDISON SERVICE BOX 34275	W 141ST ST & 5TH AVE SE COR OF	NEW YORK NY	10037
RCRA NON GEN	974 WEST 143RD STREET APT 1R	974 W 143RD ST	BRONX NY	10452
RCRA NON GEN	CON EDISON SERVICE BOX: 6983	6983 E 146TH ST	BRONX NY	10455
RCRA NON GEN	MTA NYCT - ST NICHOLAS AVE C & D LINE	ST NICHOLAS AVE & HARLEM RIVER & 116TH ST	NEW YORK NY	10031
RCRA NON GEN	CON EDISON	E 141ST ST BTWN CYPRESS AVE & POWERS AVE	BRONX NY	10454
RCRA NON GEN	CON EDISON SERVICE BOX: 15249	5151 GRAND CONCOURSE FRONT OF	BRONX NY	10452

RCRA NON GEN	MOBIL OIL CORP SS QDM	50-54 W 145TH ST	NEW YORK NY	10039
RCRA NON GEN	CON EDISON - MH MH13584	E. 149TH STREET & ANTHONY GRIF	BRONX NY	10451
RCRA NON GEN	NYCDOT BRIDGES BIN 2241129	E 149TH ST OVER AMTRAK ENTIRE BRIDGE	BRONX NY	10455
RCRA NON GEN	GAINES LEASING CORP	325 EXTERIA ST	BRONX NY	10451
RCRA NON GEN	NYCDOT BRIDGE BIN 2241560	E 149TH ST OVER METRO NORTH RR	BRONX NY	10455
RCRA NON GEN	NYCDOT BUREAU OF BRIDGES	E 149TH ST S SIDE TUNNEL ST MARYS PK JACKSON AVE COMPLEX	BRONX NY	10455
RCRA NON GEN	NYCDOT BRIDGE BIN 2241410	WALTON AVE BRIDGE OVER METRO NORTH	BRONX NY	10451
RCRA NON GEN	CON EDISON MANHOLE: 22639	W 145TH ST & 8TH AVE 67 FEET E OF	NEW YORK NY	10030
SWF/LF	Harlem River Yard TS	St. Ann's & Lincoln Ave at 132 Street	Bronx NY	10454
UST	BUTLER LUMBER CO. INC.	2415 EXTERIOR STREET W.FORDHAM RD/HARLEM RIVER	BRONX NY	10468

Unplottable Report

Site: ALLIED OUTDOOR ADVERT
440 MAJ WM DEEGAN BLVD Bronx NY 10451

Database:
E DESIGNATION

Year Altered 2: 0
Historic District Name:
Landmark Name:
Built Floor Area Ratio: 0.79
Max Allowable Res FAR: 5.4
Max Allow Commer FAR: 2
Max Allowable Facility FAR: 6.5
Boro, Tax Block & Lot (BBL): 2023510003
Condominium Number: 0
Census Tract 2: 63
X Coordinate: 1003501
Y Coordinate: 237151
Zone Map #: 6a
Zoning Map Code:
Sanborn Map #: 209N055
Tax Map #: 20903
E-Designation Number: E-227
Apportionment BBL: 0
Apportionment Date:
Pluto - Base Map Indicator: 1
Version Number: 14v1
CEQR Number: 08DCP071X
Effective Date: 6/30/2009
ULURP Number: 090303ZMX
Borough: BX
Block: 2351
Tax Lot: 3
Community District: 201
Census Tract: 63
Census Block: 2034
School District: 7
City Council District: 8
Fire Company: L017
Police Precinct: 40
Zoning District 1: M1-4/R8A
Zoning District 2:
Zoning District 3:
Zoning District 4:
Commercial Overlay 1:
Commercial Overlay 2:
Special Purpose District 1: MX-13
Special Purpose District 2:
Limited Height District:
All Components 1: M1-4/R8A/MX-13
All Components 2:
Split Boundary Indicator: N
Building Class: E9
Land Use Category: 6
Land Use Desc:
Number of Easements: 0
Type of Ownership Code:

Owner Type Desc:
Owner Name: ALLIED OUTDOOR ADVERT
Lot Area: 12344
Total Building Floor Area: 9750
Commercial Floor Area: 9750
Residential Floor Area: 0
Office Floor Area: 0
Retail Floor Area: 0
Garage Floor Area: 0
Storage Floor Area: 0
Factory Floor Area: 9750
Other Floor Area: 0
Total Building Source Code: 7
Total Building Source Desc: Department of Finance's Mass Appraisal System
Number of Buildings: 1
Number of Floors: 1
Residential Units: 0
Residential/Non-Res Units: 2
Lot Frontage: 150.5
Lot Depth: 80.08
Building Frontage: 50
Building Depth: 80
Extension Desc:
Extension Code:
Proximity Code: 0
Proximity Desc: Not Available
Irregular Lot Code: Y
Lot Type: 3
Lot Type Desc: Corner - A tax lot bordering on two intersecting streets.
Basement Type/Grade: 5
Basement Type/Grade Desc: Unknown
Land Assessed Value: 78750
Total Assessed Value: 436950
Land Exempt Value: 0
Total Exempt Value: 0
Year Built: 1974
Year Built Code:
Year Altered 1: 1994

--- Details ---

Description: Air Quality - #2 Fuel Oil or #4 Fuel Oil or Natural Gas for HVAC systems
 +
Description: Exhaust stack location limitations
 +
Description: Hazardous Materials* Phase I and Phase II Testing Protocol
 +
Description: Window Wall Attenuation & Alternate Ventilation

Site: AREC 9, LLC
 WALTON AVENUE Bronx NY 10451

Database:
 E DESIGNATION

Borough: BX
Block: 2345
Tax Lot: 10
Community District: 201
Census Tract: 63
Census Block:
School District: 7
City Council District: 8
Fire Company: L017
Police Precinct: 40
Zoning District 1: C6-2A

Zoning District 2:
Zoning District 3:
Zoning District 4:
Commercial Overlay 1:
Commercial Overlay 2:
Special Purpose District 1:
Special Purpose District 2:
Limited Height District:
All Components 1: C6-2A
All Components 2:
Split Boundary Indicator: N
Building Class: G7
Land Use Category: 10
Land Use Desc: Parking Facilities
Number of Easements: 0
Type of Ownership Code:
Owner Type Desc:
Owner Name: AREC 9, LLC
Lot Area: 4575
Total Building Floor Area: 0
Commercial Floor Area: 0
Residential Floor Area: 0
Office Floor Area: 0
Retail Floor Area: 0
Garage Floor Area: 0
Storage Floor Area: 0
Factory Floor Area: 0
Other Floor Area: 0
Total Building Source Code: 7
Total Building Source Desc: Department of Finance's Mass Appraisal System
Number of Buildings: 0
Number of Floors: 0
Residential Units: 0
Residential/Non-Res Units: 0
Lot Frontage: 38.6
Lot Depth: 119
Building Frontage: 0
Building Depth: 0
Extension Desc:
Extension Code:
Proximity Code: 0
Proximity Desc: Not Available
Irregular Lot Code: N
Lot Type: 5
Lot Type Desc: Inside - A tax lot which is not an assemblage, waterfront, corner, through, interior, island, alley or submerged lot.
Basement Type/Grade: 5
Basement Type/Grade Desc: Unknown
Land Assessed Value: 45900
Total Assessed Value: 99000
Land Exempt Value: 0
Total Exempt Value: 0
Year Built: 0
Year Built Code:
Year Altered 1: 0
Year Altered 2: 0
Historic District Name:
Landmark Name:
Built Floor Area Ratio: 0
Max Allowable Res FAR: 6.02
Max Allow Commer FAR: 6
Max Allowable Facility FAR: 6.5
Boro,Tax Block& Lot (BBL): 2023450010

Condominium Number: 0
Census Tract 2: 63
X Coordinate:
Y Coordinate:
Zone Map #: 6a
Zoning Map Code:
Sanborn Map #: 209N054
Tax Map #: 20903
E-Designation Number: E-227
Apportionment BBL: 0
Apportionment Date:
Pluto - Base Map Indicator: 1
Version Number: 14v1
CEQR Number: 08DCP071X
Effective Date: 6/30/2009
ULURP Number: 090303ZMX
Community District: 201
Borough: BX
Block: 2345
Tax Lot: 10
Census Tract: 63
Census Block:
School District: 7
City Council District: 8
Fire Company: L017
Police Precinct: 40
Zoning District 1: C6-2A
Zoning District 2:
Zoning District 3:
Zoning District 4:
Commercial Overlay 1:
Commercial Overlay 2:
Special Purpose District 1:
Special Purpose District 2:
Limited Height District:
All Components 1: C6-2A
All Components 2:
Split Boundary Indicator: N
Building Class: G7
Land Use Category: 10
Land Use Desc: Parking Facilities
Number of Easements: 0
Type of Ownership Code:
Owner Type Desc:
Owner Name: AREC 9, LLC
Lot Area: 4575
Total Building Floor Area: 0
Commercial Floor Area: 0
Residential Floor Area: 0
Office Floor Area: 0
Retail Floor Area: 0
Garage Floor Area: 0
Storage Floor Area: 0
Factory Floor Area: 0
Other Floor Area: 0
Total Building Source Code: 7
Total Building Source Desc: Department of Finance's Mass Appraisal System
Number of Buildings: 0
Number of Floors: 0
Residential Units: 0
Residential/Non-Res Units: 0
Lot Frontage: 38.6
Lot Depth: 119

Building Frontage: 0
Building Depth: 0
Extension Desc:
Extension Code:
Proximity Code: 0
Proximity Desc: Not Available
Irregular Lot Code: N
Lot Type: 5
Lot Type Desc: Inside - A tax lot which is not an assemblage, waterfront, corner, through, interior, island, alley or submerged lot.
Basement Type/Grade: 5
Basement Type/Grade Desc: Unknown
Land Assessed Value: 45900
Total Assessed Value: 99000
Land Exempt Value: 0
Total Exempt Value: 0
Year Built: 0
Year Built Code:
Year Altered 1: 0
Year Altered 2: 0
Historic District Name:
Landmark Name:
Built Floor Area Ratio: 0
Max Allowable Res FAR: 6.02
Max Allow Commer FAR: 6
Max Allowable Facility FAR: 6.5
Boro,Tax Block& Lot (BBL): 2023450010
Condominium Number: 0
Census Tract 2: 63
X Coordinate:
Y Coordinate:
Zone Map #: 6a
Zoning Map Code:
Sanborn Map #: 209N054
Tax Map #: 20903
E-Designation Number: E-227
Apportionment BBL: 0
Apportionment Date:
Pluto - Base Map Indicator: 1
Version Number: 14v1
CEQR Number: 08DCP071X
Effective Date: 6/30/2009
ULURP Number: 090303ZMX
School District: 7
City Council District: 8
Fire Company: L017
Police Precinct: 40
Zoning District 1: C6-2A
Zoning District 2:
Zoning District 3:
Zoning District 4:
Commercial Overlay 1:
Commercial Overlay 2:
Special Purpose District 1:
Special Purpose District 2:
Limited Height District:
All Components 1: C6-2A
All Components 2:
Split Boundary Indicator: N
Building Class: G7
Land Use Category: 10
Land Use Desc: Parking Facilities
Number of Easements: 0

Type of Ownership Code:**Owner Type Desc:****Owner Name:** AREC 9, LLC**Lot Area:** 4575**Total Building Floor Area:** 0**Commercial Floor Area:** 0**Residential Floor Area:** 0**Office Floor Area:** 0**Retail Floor Area:** 0**Garage Floor Area:** 0**Storage Floor Area:** 0**Factory Floor Area:** 0**Other Floor Area:** 0**Total Building Source Code:** 7**Total Building Source Desc:** Department of Finance's Mass Appraisal System**Number of Buildings:** 0**Number of Floors:** 0**Residential Units:** 0**Residential/Non-Res Units:** 0**Lot Frontage:** 38.6**Lot Depth:** 119**Building Frontage:** 0**Building Depth:** 0**Extension Desc:****Extension Code:****Proximity Code:** 0**Proximity Desc:** Not Available**Irregular Lot Code:** N**Lot Type:** 5**Lot Type Desc:** Inside - A tax lot which is not an assemblage, waterfront, corner, through, interior, island, alley or submerged lot.**Basement Type/Grade:** 5**Basement Type/Grade Desc:** Unknown**Land Assessed Value:** 45900**Total Assessed Value:** 99000**Land Exempt Value:** 0**Total Exempt Value:** 0**Year Built:** 0**Year Built Code:****Year Altered 1:** 0**Year Altered 2:** 0**Historic District Name:****Landmark Name:****Built Floor Area Ratio:** 0**Max Allowable Res FAR:** 6.02**Max Allow Commer FAR:** 6**Max Allowable Facility FAR:** 6.5**Boro,Tax Block& Lot (BBL):** 2023450010**Condominium Number:** 0**Census Tract 2:** 63**X Coordinate:****Y Coordinate:****Zone Map #:** 6a**Zoning Map Code:****Sanborn Map #:** 209N054**Tax Map #:** 20903**E-Designation Number:** E-227**Apportionment BBL:** 0**Apportionment Date:****Pluto - Base Map Indicator:** 1**Version Number:** 14v1**CEQR Number:** 08DCP071X**Effective Date:** 6/30/2009

ULURP Number: 090303ZMX
Borough: BX
Block: 2345
Tax Lot: 10
Community District: 201
Census Tract: 63
Census Block:

--- Details ---

Description: Air Quality - #2 Fuel Oil or #4 Fuel Oil or Natural Gas for HVAC systems

+
Description: Exhaust stack location limitations

+
Description: Hazardous Materials* Phase I and Phase II Testing Protocol

--- Details ---

Description: Air Quality - #2 Fuel Oil or #4 Fuel Oil or Natural Gas for HVAC systems

+
Description: Exhaust stack location limitations

+
Description: Hazardous Materials* Phase I and Phase II Testing Protocol

--- Details ---

Description: Air Quality - #2 Fuel Oil or #4 Fuel Oil or Natural Gas for HVAC systems

+
Description: Exhaust stack location limitations

+
Description: Hazardous Materials* Phase I and Phase II Testing Protocol

Site: AREC 9, LLC
WALTON AVENUE Bronx NY 10451

Database:
E DESIGNATION

Zoning District 2:

Zoning District 3:

Zoning District 4:

Commercial Overlay 1:

Commercial Overlay 2:

Special Purpose District 1:

Special Purpose District 2:

Limited Height District:

All Components 1: C6-2A

All Components 2:

Split Boundary Indicator: N

Building Class: G7

Land Use Category: 10

Land Use Desc: Parking Facilities

Number of Easements: 0

Type of Ownership Code:

Owner Type Desc:

Owner Name: AREC 9, LLC

Lot Area: 5347

Total Building Floor Area: 0

Commercial Floor Area: 0

Residential Floor Area: 0

Office Floor Area: 0

Retail Floor Area: 0

Garage Floor Area: 0

Storage Floor Area: 0

Factory Floor Area: 0

Other Floor Area: 0

Total Building Source Code: 7

Total Building Source Desc: Department of Finance's Mass Appraisal System

Number of Buildings: 0

Number of Floors: 0

Residential Units: 0
Residential/Non-Res Units: 0
Lot Frontage: 45.51
Lot Depth: 118.25
Building Frontage: 0
Building Depth: 0
Extension Desc:
Extension Code:
Proximity Code: 0
Proximity Desc: Not Available
Irregular Lot Code: N
Lot Type: 5
Lot Type Desc: Inside - A tax lot which is not an assemblage, waterfront, corner, through, interior, island, alley or submerged lot.
Basement Type/Grade: 5
Basement Type/Grade Desc: Unknown
Land Assessed Value: 53550
Total Assessed Value: 108900
Land Exempt Value: 0
Total Exempt Value: 0
Year Built: 0
Year Built Code:
Year Altered 1: 0
Year Altered 2: 0
Historic District Name:
Landmark Name:
Built Floor Area Ratio: 0
Borough: BX
Block: 2345
Tax Lot: 12
Community District: 201
Census Tract: 63
Census Block:
School District: 7
City Council District: 8
Fire Company: L017
Police Precinct: 40
Zoning District 1: C6-2A
Max Allow Commer FAR: 6
Max Allowable Facility FAR: 6.5
Boro,Tax Block& Lot (BBL): 2023450012
Condominium Number: 0
Census Tract 2: 63
X Coordinate:
Y Coordinate:
Zone Map #: 6a
Zoning Map Code:
Sanborn Map #: 209N054
Tax Map #: 20903
E-Designation Number: E-227
Apportionment BBL: 0
Apportionment Date:
Pluto - Base Map Indicator: 1
Version Number: 14v1
CEQR Number: 08DCP071X
Effective Date: 6/30/2009
ULURP Number: 090303ZMX
Max Allowable Res FAR: 6.02
Borough: BX
Block: 2345
Tax Lot: 12
Community District: 201
Census Tract: 63

Census Block:
School District: 7
City Council District: 8
Fire Company: L017
Police Precinct: 40
Zoning District 1: C6-2A
Zoning District 2:
Zoning District 3:
Zoning District 4:
Commercial Overlay 1:
Commercial Overlay 2:
Special Purpose District 1:
Special Purpose District 2:
Limited Height District:
All Components 1: C6-2A
All Components 2:
Split Boundary Indicator: N
Building Class: G7
Land Use Category: 10
Land Use Desc: Parking Facilities
Number of Easements: 0
Type of Ownership Code:
Owner Type Desc:
Owner Name: AREC 9, LLC
Lot Area: 5347
Total Building Floor Area: 0
Commercial Floor Area: 0
Residential Floor Area: 0
Office Floor Area: 0
Retail Floor Area: 0
Garage Floor Area: 0
Storage Floor Area: 0
Factory Floor Area: 0
Other Floor Area: 0
Total Building Source Code: 7
Total Building Source Desc: Department of Finance's Mass Appraisal System
Number of Buildings: 0
Number of Floors: 0
Residential Units: 0
Residential/Non-Res Units: 0
Lot Frontage: 45.51
Lot Depth: 118.25
Building Frontage: 0
Building Depth: 0
Extension Desc:
Extension Code:
Proximity Code: 0
Irregular Lot Code: N
Lot Type: 5
Lot Type Desc: Inside - A tax lot which is not an assemblage, waterfront, corner, through, interior, island, alley or submerged lot.
Basement Type/Grade: 5
Basement Type/Grade Desc: Unknown
Land Assessed Value: 53550
Total Assessed Value: 108900
Land Exempt Value: 0
Total Exempt Value: 0
Year Built: 0
Year Built Code:
Year Altered 1: 0
Year Altered 2: 0
Historic District Name:
Landmark Name:

Built Floor Area Ratio: 0
Max Allowable Res FAR: 6.02
Max Allow Commer FAR: 6
Max Allowable Facility FAR: 6.5
Boro, Tax Block & Lot (BBL): 2023450012
Condominium Number: 0
Census Tract 2: 63
X Coordinate:
Y Coordinate:
Zone Map #: 6a
Zoning Map Code:
Sanborn Map #: 209N054
Tax Map #: 20903
E-Designation Number: E-227
Apportionment BBL: 0
Apportionment Date:
Pluto - Base Map Indicator: 1
Version Number: 14v1
CEQR Number: 08DCP071X
Effective Date: 6/30/2009
ULURP Number: 090303ZMX
Proximity Desc: Not Available
All Components 2:
Split Boundary Indicator: N
Building Class: G7
Land Use Category: 10
Land Use Desc: Parking Facilities
Number of Easements: 0
Type of Ownership Code:
Owner Type Desc:
Owner Name: AREC 9, LLC
Lot Area: 5347
Total Building Floor Area: 0
Commercial Floor Area: 0
Residential Floor Area: 0
Office Floor Area: 0
Retail Floor Area: 0
Garage Floor Area: 0
Storage Floor Area: 0
Factory Floor Area: 0
Other Floor Area: 0
Total Building Source Code: 7
Total Building Source Desc: Department of Finance's Mass Appraisal System
Number of Buildings: 0
Number of Floors: 0
Residential Units: 0
Residential/Non-Res Units: 0
Lot Frontage: 45.51
Lot Depth: 118.25
Building Frontage: 0
Building Depth: 0
Extension Desc:
Extension Code:
Proximity Code: 0
Proximity Desc: Not Available
Irregular Lot Code: N
Lot Type: 5
Lot Type Desc: Inside - A tax lot which is not an assemblage, waterfront, corner, through, interior, island, alley or submerged lot.
Basement Type/Grade: 5
Basement Type/Grade Desc: Unknown
Land Assessed Value: 53550
Total Assessed Value: 108900

Land Exempt Value: 0
Total Exempt Value: 0
Year Built: 0
Year Built Code:
Year Altered 1: 0
Year Altered 2: 0
Historic District Name:
Landmark Name:
Built Floor Area Ratio: 0
Max Allowable Res FAR: 6.02
Max Allow Commer FAR: 6
Max Allowable Facility FAR: 6.5
Boro,Tax Block& Lot (BBL): 2023450012
Condominium Number: 0
Census Tract 2: 63
X Coordinate:
Y Coordinate:
Zone Map #: 6a
Zoning Map Code:
Sanborn Map #: 209N054
Tax Map #: 20903
E-Designation Number: E-227
Apportionment BBL: 0
Apportionment Date:
Pluto - Base Map Indicator: 1
Version Number: 14v1
CEQR Number: 08DCP071X
Effective Date: 6/30/2009
ULURP Number: 090303ZMX
Borough: BX
Block: 2345
Tax Lot: 12
Community District: 201
Census Tract: 63
Census Block:
School District: 7
City Council District: 8
Fire Company: L017
Police Precinct: 40
Zoning District 1: C6-2A
Zoning District 2:
Zoning District 3:
Zoning District 4:
Commercial Overlay 1:
Commercial Overlay 2:
Special Purpose District 1:
Special Purpose District 2:
Limited Height District:
All Components 1: C6-2A

--- Details ---

Description: Air Quality - #2 Fuel Oil or #4 Fuel Oil or Natural Gas for HVAC systems

+

Description: Exhaust stack location limitations

+

Description: Hazardous Materials* Phase I and Phase II Testing Protocol

--- Details ---

Description: Air Quality - #2 Fuel Oil or #4 Fuel Oil or Natural Gas for HVAC systems

+

Description: Exhaust stack location limitations

+

Description: Hazardous Materials* Phase I and Phase II Testing Protocol

--- Details ---

Description: Air Quality - #2 Fuel Oil or #4 Fuel Oil or Natural Gas for HVAC systems
+
Description: Exhaust stack location limitations
+
Description: Hazardous Materials* Phase I and Phase II Testing Protocol

Site: BORDEN REALTY CORP
MAJOR DEEGAN EXPRESS Bronx NY 10451

Database:
E DESIGNATION

Retail Floor Area: 0
Garage Floor Area: 0
Storage Floor Area: 0
Factory Floor Area: 0
Other Floor Area: 0
Total Building Source Code: 7
Total Building Source Desc: Department of Finance's Mass Appraisal System
Number of Buildings: 0
Number of Floors: 0
Residential Units: 0
Residential/Non-Res Units: 0
Lot Frontage: 78.07
Lot Depth: 311.1
Building Frontage: 0
Building Depth: 0
Extension Desc:
Extension Code:
Proximity Code: 0
Proximity Desc: Not Available
Irregular Lot Code: Y
Lot Type: 5
Lot Type Desc: Inside - A tax lot which is not an assemblage, waterfront, corner, through, interior, island, alley or submerged lot.
Basement Type/Grade: 5
Basement Type/Grade Desc: Unknown
Land Assessed Value: 216000
Total Assessed Value: 216000
Land Exempt Value: 0
Total Exempt Value: 0
Year Built: 0
Year Built Code:
Year Altered 1: 0
Year Altered 2: 0
Historic District Name:
Landmark Name:
Built Floor Area Ratio: 0
Max Allowable Res FAR: 3.44
Max Allow Commer FAR: 0
Max Allowable Facility FAR: 6.5
Boro,Tax Block& Lot (BBL): 2023490047
Condominium Number: 0
Census Tract 2: 63
X Coordinate:
Y Coordinate:
Zone Map #: 6a
Zoning Map Code:
Sanborn Map #: 209N054
Tax Map #: 20903
E-Designation Number: E-227
Apportionment BBL: 2023490146
Apportionment Date: 1/29/1993
Pluto - Base Map Indicator: 1
Version Number: 14v1
CEQR Number: 08DCP071X

Effective Date: 6/30/2009
ULURP Number: 090303ZMX
Borough: BX
Block: 2349
Tax Lot: 47
Community District: 201
Census Tract: 63
Census Block:
School District: 7
City Council District: 8
Fire Company: L017
Police Precinct: 40
Zoning District 1: R7-2
Zoning District 2:
Zoning District 3:
Zoning District 4:
Commercial Overlay 1: C2-4
Commercial Overlay 2:
Special Purpose District 1: HRW
Special Purpose District 2:
Limited Height District:
All Components 1: C2-4/R7-2/HRW
All Components 2:
Split Boundary Indicator: N
Building Class: G7
Land Use Category: 10
Land Use Desc: Parking Facilities
Number of Easements: 1
Type of Ownership Code: P
Owner Type Desc: Private Ownership - Either the tax lot has started an "in rem" action or it was once city owned.
Owner Name: BORDEN REALTY CORP
Lot Area: 33306
Total Building Floor Area: 0
Commercial Floor Area: 0
Residential Floor Area: 0
Office Floor Area: 0
Borough: BX
Block: 2349
Tax Lot: 47
Community District: 201
Census Tract: 63
Census Block:
School District: 7
City Council District: 8
Fire Company: L017
Police Precinct: 40
Zoning District 1: R7-2
Zoning District 2:
Zoning District 3:
Zoning District 4:
Commercial Overlay 1: C2-4
Commercial Overlay 2:
Special Purpose District 1: HRW
Special Purpose District 2:
Limited Height District:
All Components 1: C2-4/R7-2/HRW
All Components 2:
Split Boundary Indicator: N
Building Class: G7
Land Use Category: 10
Land Use Desc: Parking Facilities
Number of Easements: 1
Type of Ownership Code: P

Owner Type Desc: Private Ownership - Either the tax lot has started an "in rem" action or it was once city owned.
Owner Name: BORDEN REALTY CORP
Lot Area: 33306
Total Building Floor Area: 0
Commercial Floor Area: 0
Residential Floor Area: 0
Office Floor Area: 0
Retail Floor Area: 0
Garage Floor Area: 0
Storage Floor Area: 0
Factory Floor Area: 0
Other Floor Area: 0
Total Building Source Code: 7
Total Building Source Desc: Department of Finance's Mass Appraisal System
Number of Buildings: 0
Number of Floors: 0
Residential Units: 0
Residential/Non-Res Units: 0
Lot Frontage: 78.07
Lot Depth: 311.1
Building Frontage: 0
Building Depth: 0
Extension Desc:
Extension Code:
Proximity Code: 0
Proximity Desc: Not Available
Irregular Lot Code: Y
Lot Type: 5
Lot Type Desc: Inside - A tax lot which is not an assemblage, waterfront, corner, through, interior, island, alley or submerged lot.
Basement Type/Grade: 5
Basement Type/Grade Desc: Unknown
Land Assessed Value: 216000
Total Assessed Value: 216000
Land Exempt Value: 0
Total Exempt Value: 0
Year Built: 0
Year Built Code:
Year Altered 1: 0
Year Altered 2: 0
Historic District Name:
Landmark Name:
Built Floor Area Ratio: 0
Max Allowable Res FAR: 3.44
Max Allow Commer FAR: 0
Max Allowable Facility FAR: 6.5
Boro,Tax Block& Lot (BBL): 2023490047
Condominium Number: 0
Census Tract 2: 63
X Coordinate:
Y Coordinate:
Zone Map #: 6a
Zoning Map Code:
Sanborn Map #: 209N054
Tax Map #: 20903
E-Designation Number: E-227
Apportionment BBL: 2023490146
Apportionment Date: 1/29/1993
Pluto - Base Map Indicator: 1
Version Number: 14v1
CEQR Number: 08DCP071X
Effective Date: 6/30/2009
ULURP Number: 090303ZMX

--- Details ---

Description: Air Quality - #2 Fuel Oil or #4 Fuel Oil or Natural Gas for HVAC systems
+
Description: Exhaust stack location limitations
+
Description: Hazardous Materials* Phase I and Phase II Testing Protocol
+
Description: Window Wall Attenuation & Alternate Ventilation

--- Details ---

Description: Air Quality - #2 Fuel Oil or #4 Fuel Oil or Natural Gas for HVAC systems
+
Description: Exhaust stack location limitations
+
Description: Hazardous Materials* Phase I and Phase II Testing Protocol
+
Description: Window Wall Attenuation & Alternate Ventilation

Site: EXTERIOR AVE BRONX NY **Database:**
ERNS

NRC Report Number: 305048
Type Of Incident: RAILROAD
Desc Remedial Action: NONE
Description Of Incident: TRESPASSER ON TRACKS WAS HIT BY NONPASSENGER TRAIN NO. 5785
Release Secured: U
Release Rate:
Date Received: 23-AUG-95
Incident Cause: UNKNOWN
Incident Date: 23-AUG-95
Incident Location:
State Agency Notified:
Federal Agency Notified:
State Agency On Scene:
State Agency Report Num:
Responsible Company:
Estima Duration of Release:
Responsible Org Type: UNKNOWN
Responsible City:
Responsible State: XX
Responsible Zip:
Fire Involved: N
Fire Extinguished: U
Any Evacuations: N
Who Evacuated:
Radius Of Evacuation:
Any Injuries: U
Number Injured:
Any Fatalities: Y
Number Fatalities: 1
Any Damages: N
Damage Amount:
Employee Fatality:
Passenger Fatality:
Occupant Fatality:
Air Corridor Closed: N
Air Corridor Desc:
Air Closure Time:
Waterway Corridor Closed: N
Waterway Corridor Desc:
Waterway Closure Time:
Road Closed: N

Road Desc:
Road Closure Time:
Major Artery: N
Track Closed: N
Track Desc:
Track Closure Time:
Media Interest:
Medium Desc: RAIL REPORT (N/A)
Additional Medium Info:
Body Of Water:
Tributary Of:
Weather Conditions:
Air Temperature:
Wind Speed:
Wind Direction:
Water Supply Contamin: U
Nearest River Mile Marker:
Passengers Transferred: UNK
Community Impact: N
Additional Info: THIS WAS A NONPASSENGER TRAIN

Site: FOOT OF RIVER AVE BRONX NY

Database: ERNS

NRC Report Number: 241083
Type Of Incident: MOBILE
Desc Remedial Action: USED SORBENTS AND SODA ASH//REMOVED BROKEN GLASS
Description Of Incident: HAZMAT CARRIER TRACTOR TRAILER//2 BOTTLES CLASHED TOGETHER DUE TO BEING IMPROPERLY LOADED
Release Secured:
Release Rate:
Date Received: 26-MAY-94
Incident Cause: TRANSPORT ACCIDENT
Incident Date: 25-MAY-94
Incident Location:
State Agency Notified:
Federal Agency Notified:
State Agency On Scene:
State Agency Report Num:
Responsible Company: SKYTRUCK AIRTRUCK TRANSP
Estima Duration of Release:
Responsible Org Type: PRIVATE ENTERPRISE
Responsible City: JAMICA
Responsible State: NY
Responsible Zip: 11434
Fire Involved: N
Fire Extinguished:
Any Evacuations: N
Who Evacuated:
Radius Of Evacuation:
Any Injuries: U
Number Injured:
Any Fatalities: U
Number Fatalities:
Any Damages: N
Damage Amount:
Employee Fatality:
Passenger Fatality:
Occupant Fatality:
Air Corridor Closed:
Air Corridor Desc:

Air Closure Time:
Waterway Corridor Closed:
Waterway Corridor Desc:
Waterway Closure Time:
Road Closed:
Road Desc:
Road Closure Time:
Major Artery:
Track Closed:
Track Desc:
Track Closure Time:
Media Interest:
Medium Desc: UNKNOWN
Additional Medium Info: TRAILER BED
Body Of Water:
Tributary Of:
Weather Conditions:
Air Temperature:
Wind Speed:
Wind Direction:
Water Supply Contamin:
Nearest River Mile Marker:
Passengers Transferred: UNK
Community Impact:
Additional Info:

Material Spill Information

-- --
CHRIS Code: VCM
CAS Number:
UN Number:
Amount Of Material: 2
Unit Of Material: LITER(S)
Name Of Material: VINYL CHLORIDE
If Reached Water: YES
Amount In Water: 0
Unit Of Measure Reach Water: NONE
-- --

Site: 149TH AND EXTERIOR AVE HARLEM RIVER, UNDER METRO NORTH TRACKS NEW YORK NY
Database: ERNS

NRC Report Number: 1077196
Type Of Incident: UNKNOWN SHEEN
Desc Remedial Action:
Description Of Incident: REPORT OF AN UNKNOWN SHEEN ON THE WATER.
Release Secured: U
Release Rate:
Date Received: 20-MAR-14
Incident Cause: UNKNOWN
Incident Date: 20-MAR-14
Incident Location: UNKNOWN SHEEN INCIDENT
State Agency Notified:
Federal Agency Notified:
State Agency On Scene:
State Agency Report Num:
Responsible Company:
Estima Duration of Release:
Responsible Org Type: UNKNOWN
Responsible City:
Responsible State: XX

Responsible Zip:
Fire Involved: N
Fire Extinguished: U
Any Evacuations: N
Who Evacuated:
Radius Of Evacuation:
Any Injuries: N
Number Injured:
Any Fatalities: N
Number Fatalities:
Any Damages: N
Damage Amount:
Employee Fatality:
Passenger Fatality:
Occupant Fatality:
Air Corridor Closed: N
Air Corridor Desc:
Air Closure Time:
Waterway Corridor Closed: N
Waterway Corridor Desc:
Waterway Closure Time:
Road Closed: N
Road Desc:
Road Closure Time:
Major Artery: N
Track Closed: N
Track Desc:
Track Closure Time:
Media Interest: UNKNOWN
Medium Desc: WATER
Additional Medium Info: HARLEM RIVER
Body Of Water: HARLEM RIVER
Tributary Of:
Weather Conditions: SUNNY
Air Temperature: 50
Wind Speed:
Wind Direction:
Water Supply Contamin: U
Nearest River Mile Marker:
Passengers Transferred: NO
Community Impact:
Additional Info:

UN Number:
Amount Of Material: 0
Unit Of Material: UNKNOWN AMOUNT
Name Of Material: UNKNOWN OIL
If Reached Water: YES
Amount In Water: 0
Unit Of Measure Reach Water: UNKNOWN AMOUNT
-- --
Material Spill Information
-- --
CHRIS Code: OUN
CAS Number: 000000-00-0

Site: GATEWAY CENTER AT BRONX TERMINAL MARKET
 EXTERIOR ST TO RIVER AVE BRONX NY 10451

Database:
 FINDS/FRS

Registry ID: 110025323095
FIPS Code: 36005
Program Acronyms: FIS

HUC Code: 02030101
Site Type Name: STATIONARY
EPA Region Code: 02
Conveyor: FIS
County Name: BRONX
Source:
SIC Codes:
SIC Code Descriptions:
Federal Facility Code:
NAICS Codes:
NAICS Code Descriptions:
Federal Agency Name:
US/Mexico Border Ind:
Congressional Dist No: 15
Census Block Code: 360050063002001
Create Date: 11-SEP-06
Location Description:
Supplemental Location:
Tribal Land Code:
Tribal Land Name:
Latitude: 40.82619
Longitude: -73.932507
Coord Collection Method: INTERPOLATION-MAP
Accuracy Value:
Datum: NAD83
Reference Point: UNKNOWN
Interest Types: STATE MASTER
Facility Detail Rprt URL: http://iaspub.epa.gov/enviro/fii_query_detail.disp_program_facility?p_registry_id=110025323095
Update Date: 28-JAN-08

Site: **NYSDOT BIN 106680A**
I-87 OVER E 149TH ST BRONX NY 10451

Database:
FINDS/FRS

Registry ID: 110037435139
FIPS Code: 36005
Program Acronyms: RCRAINFO
HUC Code:
Site Type Name: STATIONARY
EPA Region Code: 02
Conveyor:
County Name: BRONX
Source:
SIC Codes:
SIC Code Descriptions:
Federal Facility Code:
NAICS Codes:
NAICS Code Descriptions:
Federal Agency Name:
US/Mexico Border Ind:
Congressional Dist No:
Census Block Code:
Create Date: 15-DEC-08
Update Date: 09-AUG-10
Location Description:
Supplemental Location: S OF E 145TH ST BRIDGE
Tribal Land Code:
Tribal Land Name:
Latitude:
Longitude:
Coord Collection Method:
Accuracy Value:

Datum: NAD83
Reference Point:
Interest Types: LQG
Facility Detail Rprt URL: http://iaspub.epa.gov/enviro/fii_query_detail.disp_program_facility?p_registry_id=110037435139

Site: **NYSDOT BIN 106745C**
I-87 OVER RAMP TO MAJOR DEEGAN BRONX NY 10451

Database:
FINDS/FRS

Registry ID: 110033162878
FIPS Code: 36005
Program Acronyms: RCRAINFO
HUC Code:
Site Type Name: STATIONARY
EPA Region Code: 02
Conveyor:
County Name: BRONX
Source:
SIC Codes:
SIC Code Descriptions:
Federal Facility Code:
NAICS Codes:
NAICS Code Descriptions:
Federal Agency Name:
US/Mexico Border Ind:
Congressional Dist No:
Census Block Code:
Create Date: 21-FEB-08
Update Date: 09-AUG-10
Location Description:
Supplemental Location: EXPWY SB
Tribal Land Code:
Tribal Land Name:
Latitude:
Longitude:
Coord Collection Method:
Accuracy Value:
Datum: NAD83
Reference Point:
Interest Types: LQG
Facility Detail Rprt URL: http://iaspub.epa.gov/enviro/fii_query_detail.disp_program_facility?p_registry_id=110033162878

Site: **NYSDOT BIN 1076879**
EXTERIOR ST OVER METRO NORTH BRONX NY 10451

Database:
FINDS/FRS

Registry ID: 110033628634
FIPS Code: 36005
Program Acronyms: RCRAINFO
HUC Code:
Site Type Name: STATIONARY
EPA Region Code: 02
Conveyor:
County Name: BRONX
Source:
SIC Codes:
SIC Code Descriptions:
Federal Facility Code:
NAICS Codes:
NAICS Code Descriptions:
Federal Agency Name:
US/Mexico Border Ind:

Congressional Dist No:
Census Block Code:
Create Date: 20-MAR-08
Update Date: 09-AUG-10
Location Description:
Supplemental Location: COMMUTER RAILROAD
Tribal Land Code:
Tribal Land Name:
Latitude:
Longitude:
Coord Collection Method:
Accuracy Value:
Datum: NAD83
Reference Point:
Interest Types: LQG
Facility Detail Rprt URL: http://iaspub.epa.gov/enviro/fii_query_detail.disp_program_facility?p_registry_id=110033628634

Site: **NYS DOT BIN 1066809**
I-87 OVER 149TH ST N OF BRONX NY 10451

Database:
FINDS/FRS

Registry ID: 110037435148
FIPS Code: 36005
Program Acronyms: RCRAINFO
HUC Code:
Site Type Name: STATIONARY
EPA Region Code: 02
Conveyor:
County Name: BRONX
Source:
SIC Codes:
SIC Code Descriptions:
Federal Facility Code:
NAICS Codes:
NAICS Code Descriptions:
Federal Agency Name:
US/Mexico Border Ind:
Congressional Dist No:
Census Block Code:
Create Date: 15-DEC-08
Update Date: 09-AUG-10
Location Description:
Supplemental Location: E 145TH ST BRIDGE
Tribal Land Code:
Tribal Land Name:
Latitude:
Longitude:
Coord Collection Method:
Accuracy Value:
Datum: NAD83
Reference Point:
Interest Types: LQG
Facility Detail Rprt URL: http://iaspub.epa.gov/enviro/fii_query_detail.disp_program_facility?p_registry_id=110037435148

Site: **NYC DPR - 6978 MAJOR DEEGAN EXPWY**
6978 MAJOR DEEGAN EXPWY BRONX NY 10451

Database:
FINDS/FRS

Registry ID: 110055356788
FIPS Code:
Program Acronyms: FIS
HUC Code:

Site Type Name: STATIONARY
EPA Region Code: 02
Conveyor:
Source:
SIC Codes:
SIC Code Descriptions:
Federal Facility Code:
NAICS Codes:
NAICS Code Descriptions:
Federal Agency Name:
US/Mexico Border Ind:
Congressional Dist No:
Census Block Code:
Create Date: 28-JUN-13
Update Date:
Location Description:
Supplemental Location:
Tribal Land Code:
Tribal Land Name:
Latitude:
Longitude:
Coord Collection Method:
Accuracy Value:
Datum: NAD83
Reference Point:
Interest Types: STATE MASTER
Facility Detail Rprt URL: http://iaspub.epa.gov/enviro/fii_query_detail.disp_program_facility?p_registry_id=110055356788
County Name: BRONX

Site: 1511 GERARD AVE NEW YORK NY **Database:** HMIRS

Report NO: I-2001070887
Report Type: A hazardous material incident
NRC Number:
Date of Incident: 04/27/2001
Time of Incident: 1915
Federal DOT Report NO:
Federal DOT Agency Name:
Incident Occurrence:
Incident County: BRONX
Recommend Action Taken:
Description of Events: DRIVER W/SUPER READ GAUGE BEFORE DROP DRIVER STARTED TO DROP SMALL. SPILL GAUGE WAS AT ZERO LOCATION NEEDS NEW GAUGE

Carrier Information

-- --
Name: MYSTIC LEASING CORP
Street Name: 1901 STEINWAY ST
City: LONG ISLAND CITY
State: NY
Postal Code: 11105-1108
Non US State:
Country: US
Fed Dot ID: 0
Hazmat Reg ID:
Mode of Transportation: Highway
Transportation Phase: UNLOADING
-- --

Contact Information

-- --

Name: JACKIE COTTON
Title: SAFETY DEPARTMENT
Business Name:
Street:
City:
State:
Postal Code:
Non US State:
Country: US
 -- --
Detail Information
 -- --
Commodity Name: FUEL OIL (NO. 1 2 4 5 OR 6)
Technical Trade Name: HEATING OIL
Identification Number: NA1993
Hazardous Class Code: 3
Hazardous Class: FLAMMABLE - COMBUSTIBLE LIQUID
Quantity Released: 7
Unit of Measure: LGA
Hazmat Waste Indicator: No
Hazmat Waste EPA Number:
HMIS Toxic by Inhalation Ind: No
TIH Hazard Zone:
Failure Cause Description: Defective Component or Device
Spillage Result Ind: Yes
Fire Result Ind: No
Explosion Result Ind: No
Water Sewer Result Ind: No
Gas Dispersion Result Ind: No
Environ Damage Result: No
No Release Result Ind: No
Fire EMS Report Ind: No
Fire EMS Report No:
Police Report Ind: No
Police Report No:
In House Cleanup Ind: No
Other Cleanup Ind: No
Damage More Than 500: No
Property Damage: 0
Remediation Cleanup Cost: 175
Total Hazmat Fatalities: 0
Total Hazmat Injuries: 0
Total Evacuated: 0
 -- --

Site: MAJOR DEEGAN EXPWY/MOBIL
 MAJOR DEEGAN EXPWY/NTHBD NEW YORK CITY NY

Database:
 LEAKING TANKS

Site ID:	71631	DECREG:	2
Spill NO:	9008538	Lead DEC:	SULLIVAN
SWIS Code:	0301	Source:	Gasoline Station or other PBS Facility
DER Fac ID:	67756	Penalty:	No
Program Type:	ER	CID:	
Contr Facility:	Tank Test Failure	Meets Std:	Yes
UST Trust:	Yes	Water Body:	
Class:	A3	Rem Phase:	0
Spill Date:	11/2/1990	Refer to:	
Close Date:	8/2/1993	Reported By:	Tank Tester
Update Date:	8/2/1993	After Hours:	No
CAC Date:	8/2/1993	County:	Bronx
Create Date:	11/7/1990	Inspection Date:	
Rcvd Dt:	11/5/1990		
Site ID:	71631	DECREG:	2

Spill NO:	9008538	Lead DEC:	SULLIVAN
SWIS Code:	0301	Source:	Gasoline Station or other PBS Facility
DER Fac ID:	67756	Penalty:	No
Program Type:	ER	CID:	
Contr Facility:	Tank Test Failure	Meets Std:	Yes
UST Trust:	Yes	Water Body:	
Class:	A3	Rem Phase:	0
Spill Date:	11/2/1990	Refer to:	
Close Date:	8/2/1993	Reported By:	Tank Tester
Update Date:	8/2/1993	After Hours:	No
CAC Date:	8/2/1993	County:	Bronx
Create Date:	11/7/1990	Inspection Date:	
Rcvd Dt:	11/5/1990		

Caller Remarks: 3K TANK FAILED PETRO TITE WITH A LEAK RATE OF -.972GPH, POSSIBLE AIR POCKET, WILL EXCAVATE, ISOLATE & POSSIBLY REPAIR & RETEST.

Remarks:

Caller Remarks: 3K TANK FAILED PETRO TITE WITH A LEAK RATE OF -.972GPH, POSSIBLE AIR POCKET, WILL EXCAVATE, ISOLATE & POSSIBLY REPAIR & RETEST.

Remarks:

--

Spill Information

--

Spiller Information

--

Spiller Name:

Spiller Company: MOBIL

Spiller Address:

Spiller City:

Spiller State: NY

Spiller Zip:

Contact Name:

Contact Phone:

Contact Ext.:

--

Material Information

--

Site ID: 71631

Spill Number: 9008538

OP Unit ID: 945735

OU: 01

Material ID: 432359

Material Code: 0009

Material NA: gasoline

CAS NO:

Material FA: Petroleum

Quantity: -1

Units:

Recovered: 0

Med Soil: False

Med Air: False

Med In Air: False

Med GW: True

Med SW: False

Med Sewer: False

Med Surf: False

Med Subway: False

Med Utility: False

Oxygenate: No

--

Tank Test Information

--

Spill Number: 9008538

Spill Tank ID: 1537823
Site ID: 71631
Tank Number:
Tank Size: 0
Material: 0009
EPA UST: 0
UST: 0
Cause:
Source:
Test Method: 00
Leak Rate: 0
Gross FailL
Modified By: Spills
Last Modify: 01-OCT-04
Test Method: Unknown
Spill Information
-- --
Spiller Information
-- --
Spiller Name:
Spiller Company: MOBIL
Spiller Address:
Spiller City:
Spiller State: NY
Spiller Zip:
Contact Name:
Contact Phone:
Contact Ext.:
-- --
Material Information
-- --
Site ID: 71631
Spill Number: 9008538
OP Unit ID: 945735
OU: 01
Material ID: 432359
Material Code: 0009
Material NA: Gasoline
CAS NO:
Material FA: Petroleum
Quantity: -1
Units:
Recovered: 0
Med Soil: False
Med Air: False
Med In Air: False
Med GW: True
Med SW: False
Med Sewer: False
Med Surf: False
Med Subway: False
Med Utility: False
Oxygenate: No
-- --
Tank Test Information
-- --
Spill Number: 9008538
Spill Tank ID: 1537823
Site ID: 71631
Tank Number:
Tank Size: 0
Material: 0009
EPA UST: No

UST: No
Cause:
Source:
Test Method: 00
Leak Rate: 0
Gross FailL
Modified By: Spills
Last Modify: 10/1/2004
Test Method: Unknown
 --

Site: MAJOR DEEGAN EXPRESSWAY
 MAJOR DEEGAN EXPRESSWAY BRONX NY

Database:
 LEAKING TANKS

Site ID: 137501
Spill NO: 9703316
SWIS Code: 0301
DER Fac ID: 117639
Program Type: ER
Contr Facility: Tank Failure
UST Trust: No
Class: C4
Spill Date: 6/17/1997
Close Date: 6/17/1997
Update Date: 6/18/1997
CAC Date:

Create Date: 6/17/1997
Rcvd Dt: 6/17/1997
Site ID: 137501
Spill NO: 9703316
SWIS Code: 0301
DER Fac ID: 117639
Program Type: ER
Contr Facility: Tank Failure
UST Trust: No
Class: C4
Spill Date: 6/17/1997
Close Date: 6/17/1997
Update Date: 6/18/1997
CAC Date:

Create Date: 6/17/1997
Rcvd Dt: 6/17/1997
Site ID: 137501
Spill NO: 9703316
SWIS Code: 0301
DER Fac ID: 117639
Program Type: ER
Contr Facility: Tank Failure
UST Trust: No
Class: C4
Spill Date: 6/17/1997
Close Date: 6/17/1997
Update Date: 6/18/1997
CAC Date:

Create Date: 6/17/1997
Rcvd Dt: 6/17/1997
Caller Remarks:
Remarks: SADDLETANK RUPTURED - BEING CLEANED UP NOW - INTERSECTION OF 179TH ST
 Prior to Sept, 2004 data translation this spill Lead_DEC Field was "TANG"
 CLOSED, REFER TO 9703317.
Caller Remarks:
Remarks: SADDLETANK RUPTURED - BEING CLEANED UP NOW - INTERSECTION OF 179TH ST
 Prior to Sept, 2004 data translation this spill Lead_DEC Field was "TANG"
 CLOSED, REFER TO 9703317.
Caller Remarks:
Remarks: SADDLETANK RUPTURED - BEING CLEANED UP NOW - INTERSECTION OF 179TH ST

DECREG: 2
Lead DEC: KSTANG
Source: Commercial Vehicle
Penalty: No
CID: 312
Meets Std: No
Water Body:
Rem Phase: 0
Refer to:
Reported By: Local Agency
After Hours: No
County: Bronx
Inspection Date:

DECREG: 2
Lead DEC: KSTANG
Source: Commercial Vehicle
Penalty: No
CID: 312
Meets Std: No
Water Body:
Rem Phase: 0
Refer to:
Reported By: Local Agency
After Hours: No
County: Bronx
Inspection Date:

DECREG: 2
Lead DEC: KSTANG
Source: Commercial Vehicle
Penalty: No
CID: 312
Meets Std: No
Water Body:
Rem Phase: 0
Refer to:
Reported By: Local Agency
After Hours: No
County: Bronx
Inspection Date:

DECREG: 2
Lead DEC: KSTANG
Source: Commercial Vehicle
Penalty: No
CID: 312
Meets Std: No
Water Body:
Rem Phase: 0
Refer to:
Reported By: Local Agency
After Hours: No
County: Bronx
Inspection Date:

Remarks: Prior to Sept, 2004 data translation this spill Lead_DEC Field was "TANG"
CLOSED, REFER TO 9703317.

Med GW: False
Med SW: False
Med Sewer: False
Med Surf: False
Med Subway: False
Med Utility: False
Oxygenate: No

--
Spill Information
--

--
Spiller Information
--

Spiller Name:
Spiller Company:
Spiller Address:
Spiller City: ***Update***
Spiller State: ZZ
Spiller Zip:
Contact Name:
Contact Phone:
Contact Ext.:

--
Material Information
--

Site ID: 137501
Spill Number: 9703316
OP Unit ID: 1049311
OU: 01
Material ID: 336208
Material Code: 0008
Material NA: diesel
CAS NO:
Material FA: Petroleum
Quantity: 100
Units: G
Recovered: 0
Med Soil: True
Med Air: False
Med In Air: False

--
Spill Information
--

--
Spiller Information
--

Spiller Name:
Spiller Company:
Spiller Address:
Spiller City: ***Update***
Spiller State: ZZ
Spiller Zip:
Contact Name:
Contact Phone:
Contact Ext.:

--
Material Information
--

Site ID: 137501
Spill Number: 9703316
OP Unit ID: 1049311
OU: 01
Material ID: 336208

Material Code: 0008
Material NA: diesel
CAS NO:
Material FA: Petroleum
Quantity: 100
Units: G
Recovered: 0
Med Soil: True
Med Air: False
Med In Air: False
Med GW: False
Med SW: False
Med Sewer: False
Med Surf: False
Med Subway: False
Med Utility: False
Oxygenate: No
-- --
Spill Information
-- --
Spiller Information
-- --
Spiller Name:
Spiller Company:
Spiller Address:
Spiller City: ***Update***
Spiller State: ZZ
Spiller Zip:
Contact Name:
Contact Phone:
Contact Ext.:
-- --
Material Information
-- --
Site ID: 137501
Spill Number: 9703316
OP Unit ID: 1049311
OU: 01
Material ID: 336208
Material Code: 0008
Material NA: Diesel
CAS NO:
Material FA: Petroleum
Quantity: 100
Units: G
Recovered: 0
Med Soil: True
Med Air: False
Med In Air: False
Med GW: False
Med SW: False
Med Sewer: False
Med Surf: False
Med Subway: False
Med Utility: False
Oxygenate: No
-- --

Site: 34 MT MORRIS PARKWAY
34 MT MORRIS PARKWAY BRONX NY

Database:
LEAKING TANKS

CAC Date: **County:** Bronx
Create Date: 2/24/1995 **Inspection Date:**

629

erisinfo.com | EcoLog ERIS Ltd.
347379 AC 440 Exterior Street Bronx NY 10451

Order #: 20150813118

Rcvd Dt: 12/27/1994
Site ID: 84564
Spill NO: 9412838
SWIS Code: 0301
DER Fac ID: 77764
Program Type: ER
Contr Facility: Tank Overfill
UST Trust: No
Class: C4
Spill Date: 12/27/1994
Close Date: 1/3/2006
Update Date: 1/3/2006
Site ID: 84564
Spill NO: 9412838
SWIS Code: 0301
DER Fac ID: 77764
Program Type: ER
Contr Facility: Tank Overfill
UST Trust: No
Class: C4
Spill Date: 12/27/1994
Close Date: 1/3/2006
Update Date: 1/3/2006
CAC Date:
Create Date: 2/24/1995
Rcvd Dt: 12/27/1994
Site ID: 84564
Spill NO: 9412838
SWIS Code: 0301
DER Fac ID: 77764
Program Type: ER
Contr Facility: Tank Overfill
UST Trust: No
Class: C4
Spill Date: 12/27/1994
Close Date: 1/3/2006
Update Date: 1/3/2006
CAC Date:
Create Date: 2/24/1995
Rcvd Dt: 12/27/1994
Site ID: 84564
Spill NO: 9412838
SWIS Code: 0301
DER Fac ID: 77764
Program Type: ER
Contr Facility: Tank Overfill
UST Trust: No
Class: C4
Spill Date: 12/27/1994
Close Date: 1/3/2006
Update Date: 1/3/2006
CAC Date:
Create Date: 2/24/1995
Rcvd Dt: 12/27/1994
Site ID: 84564
Spill NO: 9412838
SWIS Code: 0301
DER Fac ID: 77764
Program Type: ER
Contr Facility: Tank Overfill
UST Trust: No
Class: C4
Spill Date: 12/27/1994

DECREG: 2
Lead DEC: SXAHMED
Source: Private Dwelling
Penalty: No
CID:
Meets Std: No
Water Body:
Rem Phase: 0
Refer to:
Reported By: Responsible Party
After Hours: Yes
DECREG: 2
Lead DEC: SXAHMED
Source: Private Dwelling
Penalty: No
CID:
Meets Std: No
Water Body:
Rem Phase: 0
Refer to:
Reported By: Responsible Party
After Hours: Yes
County: Bronx
Inspection Date:

DECREG: 2
Lead DEC: SXAHMED
Source: Private Dwelling
Penalty: No
CID:
Meets Std: No
Water Body:
Rem Phase: 0
Refer to:
Reported By: Responsible Party
After Hours: Yes
County: Bronx
Inspection Date:

DECREG: 2
Lead DEC: SXAHMED
Source: Private Dwelling
Penalty: No
CID:
Meets Std: No
Water Body:
Rem Phase: 0
Refer to:
Reported By: Responsible Party
After Hours: Yes
County: Bronx
Inspection Date:

DECREG: 2
Lead DEC: SXAHMED
Source: Private Dwelling
Penalty: No
CID:
Meets Std: No
Water Body:
Rem Phase: 0
Refer to:

Close Date: 1/3/2006
Update Date: 1/3/2006
CAC Date:
Create Date: 2/24/1995
Rcvd Dt: 12/27/1994
Site ID: 84564
Spill NO: 9412838
SWIS Code: 0301
DER Fac ID: 77764
Program Type: ER
Contr Facility: Tank Overfill
UST Trust: No
Class: C4
Spill Date: 12/27/1994
Close Date: 1/3/2006
Update Date: 1/3/2006
CAC Date:
Create Date: 2/24/1995
Rcvd Dt: 12/27/1994

Reported By: Responsible Party
After Hours: Yes
County: Bronx
Inspection Date:
DECREG: 2
Lead DEC: SXAHMED
Source: Private Dwelling
Penalty: No
CID:
Meets Std: No
Water Body:
Rem Phase: 0
Refer to:
Reported By: Responsible Party
After Hours: Yes
County: Bronx
Inspection Date:

Caller Remarks: DRIVER MADE A DELIVERY TO WRONF ADDRESS- OVERFILLIN GTANK AT THAT TIME- UNKNOWN WHO THE OWNER IS, NO PRODUCT CLEAN UP YET. SPILL WAS INTO BASEMENT

Remarks: Prior to Sept, 2004 data translation this spill Lead_DEC Field was "M TIBBE"

8/15/05 - Haggerty - Spoke with Whaleco Fuels, the oil supplier who caller in the spill, but they do not keep records dating back that far. No other contact info----site visit

11/22/05, SA: Could not able to locate the address. May be wrong address entry. We can close this spill after field visit.

12/19/2005: Incorrect address. Unable to follow up. Recommended for closure. No further action can be taken. (Sadique)

12/22/2005: The spill is closed. (Sadique)

Caller Remarks: DRIVER MADE A DELIVERY TO WRONF ADDRESS- OVERFILLIN GTANK AT THAT TIME- UNKNOWN WHO THE OWNER IS, NO PRODUCT CLEAN UP YET. SPILL WAS INTO BASEMENT

Remarks: Prior to Sept, 2004 data translation this spill Lead_DEC Field was "M TIBBE"

8/15/05 - Haggerty - Spoke with Whaleco Fuels, the oil supplier who caller in the spill, but they do not keep records dating back that far. No other contact info----site visit

11/22/05, SA: Could not able to locate the address. May be wrong address entry. We can close this spill after field visit.

12/19/2005: Incorrect address. Unable to follow up. Recommended for closure. No further action can be taken. (Sadique)

12/22/2005: The spill is closed. (Sadique)

Caller Remarks: DRIVER MADE A DELIVERY TO WRONF ADDRESS- OVERFILLIN GTANK AT THAT TIME- UNKNOWN WHO THE OWNER IS, NO PRODUCT CLEAN UP YET. SPILL WAS INTO BASEMENT

Remarks: Prior to Sept, 2004 data translation this spill Lead_DEC Field was "M TIBBE"

8/15/05 - Haggerty - Spoke with Whaleco Fuels, the oil supplier who caller in the spill, but they do not keep records dating back that far. No other contact info----site visit

11/22/05, SA: Could not able to locate the address. May be wrong address entry. We can close this spill after field visit.

12/19/2005: Incorrect address. Unable to follow up. Recommended for closure. No further action can be taken. (Sadique)

12/22/2005: The spill is closed. (Sadique)

Caller Remarks: DRIVER MADE A DELIVERY TO WRONF ADDRESS- OVERFILLIN GTANK AT THAT TIME- UNKNOWN WHO THE OWNER IS, NO PRODUCT CLEAN UP YET. SPILL WAS INTO BASEMENT

Remarks: Prior to Sept, 2004 data translation this spill Lead_DEC Field was "M TIBBE"

8/15/05 - Haggerty - Spoke with Whaleco Fuels, the oil supplier who caller in the spill, but they do not keep records dating back that far. No other contact info----site visit

11/22/05, SA: Could not able to locate the address. May be wrong address entry. We can close this spill after field visit.

12/19/2005: Incorrect address. Unable to follow up. Recommended for closure. No further action can be taken. (Sadique)

Caller Remarks: DRIVER MADE A DELIVERY TO WRONF ADDRESS- OVERFILLIN GTANK AT THAT TIME- UNKNOWN WHO THE OWNER IS, NO PRODUCT CLEAN UP YET. SPILL WAS INTO BASEMENT

Remarks: Prior to Sept, 2004 data translation this spill Lead_DEC Field was "M TIBBE"

8/15/05 - Haggerty - Spoke with Whaleco Fuels, the oil supplier who caller in the spill, but they do not keep records dating back that far. No other contact info----site visit

11/22/05, SA: Could not able to locate the address. May be wrong address entry. We can close this spill after field visit.

12/19/2005: Incorrect address. Unable to follow up. Recommended for closure. No further action can be taken. (Sadique)

Caller Remarks: DRIVER MADE A DELIVERY TO WRONF ADDRESS- OVERFILLIN GTANK AT THAT TIME- UNKNOWN WHO THE OWNER IS, NO PRODUCT CLEAN UP YET. SPILL WAS INTO BASEMENT

Remarks: Prior to Sept, 2004 data translation this spill Lead_DEC Field was "M TIBBE"

8/15/05 - Haggerty - Spoke with Whaleco Fuels, the oil supplier who caller in the spill, but they do not keep records dating back that far. No other contact info----site visit

11/22/05, SA: Could not able to locate the address. May be wrong address entry. We can close this spill after field visit.

12/19/2005: Incorrect address. Unable to follow up. Recommended for closure. No further action can be taken. (Sadique)

12/22/2005: The spill is closed. (Sadique)

Spill Information

-- --

Spiller Information

-- --

Spiller Name:
Spiller Company: WHALECO FUEL OIL
Spiller Address:
Spiller City:
Spiller State: ZZ
Spiller Zip:
Contact Name:
Contact Phone:
Contact Ext.:

-- --

Material Information

-- --

Site ID: 84564
Spill Number: 9412838

OP Unit ID: 1006458
OU: 01
Material ID: 375127
Material Code: 0001A
Material NA: #2 fuel oil
CAS NO:
Material FA: Petroleum
Quantity: 5
Units: G
Recovered: 0
Med Soil: True
Med Air: False
Med In Air: False
Med GW: False
Med SW: False
Med Sewer: False
Med Surf: False
Med Subway: False
Med Utility: False
Oxygenate: No
-- --
Spill Information
-- --
Spiller Information
-- --
Spiller Name:
Spiller Company: WHALECO FUEL OIL
Spiller Address:
Spiller City:
Spiller State: ZZ
Spiller Zip:
Contact Name:
Contact Phone:
Contact Ext.:
-- --
Material Information
-- --
Site ID: 84564
Spill Number: 9412838
OP Unit ID: 1006458
OU: 01
Material ID: 375127
Material Code: 0001A
Material NA: #2 Fuel Oil
CAS NO:
Material FA: Petroleum
Quantity: 5
Units: G
Recovered: 0
Med Soil: True
Med Air: False
Med In Air: False
Med GW: False
Med SW: False
Med Sewer: False
Med Surf: False
Med Subway: False
Med Utility: False
Oxygenate: No
-- --
Material FA: Petroleum
Quantity: 5
Units: G

Recovered:	0
Med Soil:	True
Med Air:	False
Med In Air:	False
Med GW:	False
Med SW:	False
Med Sewer:	False
Med Surf:	False
Med Subway:	False
Med Utility:	False
Oxygenate:	No
--	--
Spill Information	
--	--
Spiller Information	
--	--
Spiller Name:	
Spiller Company:	WHALECO FUEL OIL
Spiller Address:	
Spiller City:	
Spiller State:	ZZ
Spiller Zip:	
Contact Name:	
Contact Phone:	
Contact Ext.:	
--	--
Material Information	
--	--
Site ID:	84564
Spill Number:	9412838
OP Unit ID:	1006458
OU:	01
Material ID:	375127
Material Code:	0001A
Material NA:	#2 fuel oil
CAS NO:	
Spill Information	
--	--
Spiller Information	
--	--
Spiller Name:	
Spiller Company:	WHALECO FUEL OIL
Spiller Address:	
Spiller City:	
Spiller State:	ZZ
Spiller Zip:	
Contact Name:	
Contact Phone:	
Contact Ext.:	
--	--
Material Information	
--	--
Site ID:	84564
Spill Number:	9412838
OP Unit ID:	1006458
OU:	01
Material ID:	375127
Material Code:	0001A
Material NA:	#2 fuel oil
CAS NO:	
Material FA:	Petroleum
Quantity:	5
Units:	G

Recovered: 0
Med Soil: True
Med Air: False
Med In Air: False
Med GW: False
Med SW: False
Med Sewer: False
Med Surf: False
Med Subway: False
Med Utility: False
Oxygenate: No
 -- --
Spill Information
 -- --
Spiller Information
 -- --
Spiller Name:
Spiller Company: WHALECO FUEL OIL
Spiller Address:
Spiller City:
Spiller State: ZZ
Spiller Zip:
Contact Name:
Contact Phone:
Contact Ext.:
 -- --
Material Information
 -- --
Site ID: 84564
Spill Number: 9412838
OP Unit ID: 1006458
OU: 01
Material ID: 375127
Material Code: 0001A
Material NA: #2 fuel oil
CAS NO:
Material FA: Petroleum
Quantity: 5
Units: G
Recovered: 0
Med Soil: True
Med Air: False
Med In Air: False
Med GW: False
Med SW: False
Med Sewer: False
Med Surf: False
Med Subway: False
Med Utility: False
Oxygenate: No
 -- --

Site: CARMEL HAYS HIGH SCHOOL
 650 GRAND CONCOURSE BRONX NY

Database:
 LEAKING TANKS

Site ID: 142990	DECREG: 2
Spill NO: 9801301	Lead DEC: TOMASELLO
SWIS Code: 0301	Source: Institutional, Educational, Gov., Other
DER Fac ID: 121994	Penalty: No
Program Type: ER	CID: 365
UST Trust: No	Water Body:
Class: C4	Rem Phase: 0
Spill Date: 4/29/1998	Refer to:

Close Date: 3/3/2003
Update Date: 3/3/2003
CAC Date:
Create Date: 4/29/1998
Rcvd Dt: 4/29/1998
Contr Facility: Tank Overfill
Site ID: 142990
Spill NO: 9801301
SWIS Code: 0301
DER Fac ID: 121994
Program Type: ER
Contr Facility: Tank Overfill
UST Trust: No
Class: C4
Spill Date: 4/29/1998
Close Date: 3/3/2003
Update Date: 3/3/2003
CAC Date:
Create Date: 4/29/1998
Rcvd Dt: 4/29/1998
Site ID: 142990
Spill NO: 9801301
SWIS Code: 0301
DER Fac ID: 121994
Program Type: ER
Contr Facility: Tank Overfill
UST Trust: No
Class: C4
Spill Date: 4/29/1998
Close Date: 3/3/2003
Update Date: 3/3/2003
CAC Date:
Create Date: 4/29/1998
Rcvd Dt: 4/29/1998

Caller Remarks:

DRIVER DELIVERED OIL AMOUNT THAT WAS ORDERED BY CUSTOMER BUT THERE WAS MORE OIL IN TANK THAN CUSTOMER ORIGINALLY STATED - OIL CAME OUT VENT PIPE - CLEAN UP CREW ENROUTE

Remarks:

Caller Remarks:

DRIVER DELIVERED OIL AMOUNT THAT WAS ORDERED BY CUSTOMER BUT THERE WAS MORE OIL IN TANK THAN CUSTOMER ORIGINALLY STATED - OIL CAME OUT VENT PIPE - CLEAN UP CREW ENROUTE

Remarks:

Caller Remarks:

DRIVER DELIVERED OIL AMOUNT THAT WAS ORDERED BY CUSTOMER BUT THERE WAS MORE OIL IN TANK THAN CUSTOMER ORIGINALLY STATED - OIL CAME OUT VENT PIPE - CLEAN UP CREW ENROUTE

Remarks:

Spill Information

-- --

Spiller Information

-- --

Spiller Name: FATHER FERNAN
Spiller Company: CARMEL HAYS HIGH SCHOOL
Spiller Address: 650 GRAND CONCOURSE
Spiller City: BRONX
Spiller State: NY
Spiller Zip:
Contact Name: FATHER FERNAN
Contact Phone: (718) 292-6100
Contact Ext.:

-- --

Material Information

-- --

Reported By: Other
After Hours: Yes
County: Bronx
Inspection Date:
Meets Std: No
DECREG: 2
Lead DEC: TOMASELLO
Source: Institutional, Educational, Gov., Other
Penalty: No
CID: 365
Meets Std: No
Water Body:
Rem Phase: 0
Refer to:
Reported By: Other
After Hours: Yes
County: Bronx
Inspection Date:

DECREG: 2
Lead DEC: TOMASELLO
Source: Institutional, Educational, Gov., Other
Penalty: No
CID: 365
Meets Std: No
Water Body:
Rem Phase: 0
Refer to:
Reported By: Other
After Hours: Yes
County: Bronx
Inspection Date:

Site ID: 142990
Spill Number: 9801301
OP Unit ID: 1061946
OU: 01
Material ID: 323236
Material Code: 0002A
Material NA: #4 fuel oil
CAS NO:
Material FA: Petroleum
Quantity: 15
Units: G
Recovered: 0
Med Soil: True
Med Air: False
Med In Air: False
Med GW: False
Med SW: False
Med Sewer: False
Med Surf: False
Med Subway: False
Med Utility: False
Oxygenate: No

-- --

Spill Information

-- --

Spiller Information

-- --

Spiller Name: FATHER FERNAN
Spiller Company: CARMEL HAYS HIGH SCHOOL
Spiller Address: 650 GRAND CONCOURSE
Spiller City: BRONX
Spiller State: NY
Spiller Zip:
Contact Name: FATHER FERNAN
Contact Phone: (718) 292-6100
Contact Ext.:

-- --

Material Information

-- --

Site ID: 142990
Spill Number: 9801301
OP Unit ID: 1061946
OU: 01
Material ID: 323236
Material Code: 0002A
Material NA: #4 fuel oil
CAS NO:
Material FA: Petroleum
Quantity: 15
Units: G
Recovered: 0
Med Soil: True
Med Air: False
Med In Air: False
Med GW: False
Med SW: False
Med Sewer: False
Med Surf: False
Med Subway: False
Med Utility: False
Oxygenate: No

-- --

Spill Information

--
Spiller Information
 --
Spiller Name: FATHER FERNAN
Spiller Company: CARMEL HAYS HIGH SCHOOL
Spiller Address: 650 GRAND CONCORSE
Spiller City: BRONX
Spiller State: NY
Spiller Zip:
Contact Name: FATHER FERNAN
Contact Phone: (718) 292-6100
Contact Ext.:

--
Material Information
 --
Site ID: 142990
Spill Number: 9801301
OP Unit ID: 1061946
OU: 01
Material ID: 323236
Material Code: 0002A
Material NA: #4 fuel oil
CAS NO:
Material FA: Petroleum
Quantity: 15
Units: G
Recovered: 0
Med Soil: True
Med Air: False
Med In Air: False
Med GW: False
Med SW: False
Med Sewer: False
Med Surf: False
Med Subway: False
Med Utility: False
Oxygenate: No
 --

Site: LIRR
 MORRIS PARK STORAGE YARD QUEENS NY

Database:
 LEAKING TANKS

Site ID:	291518	DECREG:	2
Spill NO:	0008005	Lead DEC:	TJDEMEO
SWIS Code:	4101	Source:	Railroad Car
DER Fac ID:	236049	Penalty:	No
Program Type:	ER	CID:	398
Contr Facility:	Tank Failure	Meets Std:	No
UST Trust:	No	Water Body:	
Class:	C4	Rem Phase:	0
Spill Date:	10/7/2000	Refer to:	
Close Date:	5/18/2004	Reported By:	Responsible Party
Update Date:	5/19/2004	After Hours:	Yes
CAC Date:		County:	Queens
Create Date:	10/7/2000	Inspection Date:	
Rcvd Dt:	10/7/2000		

Caller Remarks: MOST OF SPILL WAS ON CONCRETE. SPEEDY DRY WAS USED TO CLEAN UP SPILL. CREW STILL WORKING ON IT AT THIS TIME. NO CALL BACK NEEDED.
Remarks: Prior to Sept, 2004 data translation this spill Lead_DEC Field was "DEMEO" 5/18/04 TJD

LIRR submitted internal spill investigation form in support of closure. Disposal manifests provided but no laboratory data as endpoint samples were not collected. Spill is being closed and cross-

referenced to primary open spill number for the Morris Park Yard (9212990). Further investigation/remediation of DEC spill number 0008005 will be handled as part of the primary spill number investigation for the Morris Park Yard. Site does not meet standards.

Spiller Address: JAMAICA STATION
Spiller City: JAMICA
Spiller State: ZZ
Spiller Zip:
Contact Name: DEMETRIUS CRICHLLOW
Contact Phone: (718) 558-8204
Contact Ext.:

--
Material Information

--
Site ID: 291518
Spill Number: 0008005
OP Unit ID: 828625
OU: 01
Material ID: 560467
Material Code: 0008
Material NA: diesel
CAS NO:
Material FA: Petroleum
Quantity: 150
Units: G
Recovered: 0
Med Soil: True
Med Air: False
Med In Air: False
Med GW: False
Med SW: False
Med Sewer: False
Med Surf: False
Med Subway: False
Med Utility: False
Oxygenate: No

--
Spill Information

--
Spiller Information

--
Spiller Name:
Spiller Company: LIRR

Site: MAJOR DEEGAN SO/VAN CORTL
MAJOR DEEGAN SO/VAN CORTL NEW YORK CITY NY

Database:
LEAKING TANKS

Site ID:	212119	DECREG:	2
Spill NO:	9008081	Lead DEC:	SULLIVAN
SWIS Code:	0301	Source:	Gasoline Station or other PBS Facility
DER Fac ID:	175777	Penalty:	No
Program Type:	ER	CID:	
Contr Facility:	Tank Test Failure	Meets Std:	No
UST Trust:	Yes	Water Body:	
Class:	A3	Rem Phase:	0
Spill Date:	10/24/1990	Refer to:	
Close Date:	11/23/1998	Reported By:	Other
Update Date:	11/24/1998	After Hours:	No
CAC Date:		County:	Bronx
Create Date:	11/1/1990	Inspection Date:	
Rcvd Dt:	10/24/1990		
Site ID:	212119	DECREG:	2

Spill NO:	9008081	Lead DEC:	SULLIVAN
SWIS Code:	0301	Source:	Gasoline Station or other PBS Facility
DER Fac ID:	175777	Penalty:	No
Program Type:	ER	CID:	
Contr Facility:	Tank Test Failure	Meets Std:	No
UST Trust:	Yes	Water Body:	
Class:	A3	Rem Phase:	0
Spill Date:	10/24/1990	Refer to:	
Close Date:	11/23/1998	Reported By:	Other
Update Date:	11/24/1998	After Hours:	No
CAC Date:		County:	Bronx
Create Date:	11/1/1990	Inspection Date:	
Rcvd Dt:	10/24/1990		

Caller Remarks: (4) 550 GAL TANKS FAILED PETRO TITE WITH A VISIBLE GROSS LEAK WILL EXCAVATE, ISOLATE & RETEST.

Remarks:

Caller Remarks: (4) 550 GAL TANKS FAILED PETRO TITE WITH A VISIBLE GROSS LEAK WILL EXCAVATE, ISOLATE & RETEST.

Remarks:

Spill Information

-- --

Spiller Information

-- --

Spiller Name:

Spiller Company: MOBIL

Spiller Address:

Spiller City:

Spiller State: ZZ

Spiller Zip:

Contact Name:

Contact Phone:

Contact Ext.:

-- --

Material Information

-- --

Site ID: 212119

Spill Number: 9008081

OP Unit ID: 945282

OU: 01

Material ID: 431911

Material Code: 0009

Material NA: gasoline

CAS NO:

Material FA: Petroleum

Quantity: -1

Units: L

Recovered: 0

Med Soil: False

Med Air: False

Med In Air: False

Med GW: True

Med SW: False

Med Sewer: False

Med Surf: False

Med Subway: False

Med Utility: False

Oxygenate: No

-- --

Tank Test Information

-- --

Spill Number: 9008081

Spill Tank ID: 1537757

Site ID: 212119
Tank Number:
Tank Size: 0
Material: 0009
EPA UST: 0
UST: 0
Cause:
Source:
Test Method: 00
Leak Rate: 0
Gross FailL
Modified By: Spills
Last Modify: 01-OCT-04
Test Method: Unknown

--
Spill Information
--
Spiller Information
--
Spiller Name:
Spiller Company: MOBIL
Spiller Address:
Spiller City:
Spiller State: ZZ
Spiller Zip:
Contact Name:
Contact Phone:
Contact Ext.:

--
Material Information
--
Site ID: 212119
Spill Number: 9008081
OP Unit ID: 945282
OU: 01
Material ID: 431911
Material Code: 0009
Material NA: Gasoline
CAS NO:
Material FA: Petroleum
Quantity: -1
Units: L
Recovered: 0
Med Soil: False
Med Air: False
Med In Air: False
Med GW: True
Med SW: False
Med Sewer: False
Med Surf: False
Med Subway: False
Med Utility: False
Oxygenate: No

--
Tank Test Information
--
Spill Number: 9008081
Spill Tank ID: 1537757
Site ID: 212119
Tank Number:
Tank Size: 0
Material: 0009
EPA UST: No

UST: No
Cause:
Source:
Test Method: 00
Leak Rate: 0
Gross FailL
Modified By: Spills
Last Modify: 10/1/2004
Test Method: Unknown
 --

Site: EMERGENCY GARAGE
 LINCOLN TUNNEL EMERG GARA MANHATTAN NY

Database:
 LEAKING TANKS

Site ID: 65500
Spill NO: 8908614
SWIS Code: 3101
DER Fac ID: 62886
Program Type: ER
Contr Facility: Tank Test Failure
UST Trust: No
Class: C4
Spill Date: 11/30/1989
Close Date: 2/27/2003
Update Date: 2/27/2003
CAC Date:

Create Date: 1/10/1990
Rcvd Dt: 11/30/1989
Site ID: 65500
Spill NO: 8908614
SWIS Code: 3101
DER Fac ID: 62886
Program Type: ER
Contr Facility: Tank Test Failure
UST Trust: No
Class: C4
Spill Date: 11/30/1989
Close Date: 2/27/2003
Update Date: 2/27/2003
CAC Date:

Create Date: 1/10/1990
Rcvd Dt: 11/30/1989
Create Date: 1/10/1990
Rcvd Dt: 11/30/1989
Site ID: 65500
Spill NO: 8908614
SWIS Code: 3101
DER Fac ID: 62886
Program Type: ER
Contr Facility: Tank Test Failure
UST Trust: No
Class: C4
Spill Date: 11/30/1989
Close Date: 2/27/2003
Update Date: 2/27/2003
CAC Date:

Site ID: 65500
Spill NO: 8908614
SWIS Code: 3101
DER Fac ID: 62886
Program Type: ER
Contr Facility: Tank Test Failure
UST Trust: No

DECREG: 2
Lead DEC: TOMASELLO
Source: Unknown
Penalty: No
CID:
Meets Std: No
Water Body:
Rem Phase: 0
Refer to:
Reported By: Tank Tester
After Hours: Yes
County: New York
Inspection Date:

DECREG: 2
Lead DEC: TOMASELLO
Source: Unknown
Penalty: No
CID:
Meets Std: No
Water Body:
Rem Phase: 0
Refer to:
Reported By: Tank Tester
After Hours: Yes
County: New York
Inspection Date:

Inspection Date:
DECREG: 2
Lead DEC: TOMASELLO
Source: Unknown
Penalty: No
CID:
Meets Std: No
Water Body:
Rem Phase: 0
Refer to:
Reported By: Tank Tester
After Hours: Yes
County: New York

DECREG: 2
Lead DEC: TOMASELLO
Source: Unknown
Penalty: No
CID:
Meets Std: No
Water Body:

Class:	C4	Rem Phase:	0
Spill Date:	11/30/1989	Refer to:	
Close Date:	2/27/2003	Reported By:	Tank Tester
Update Date:	2/27/2003	After Hours:	Yes
CAC Date:		County:	New York
Create Date:	1/10/1990	Inspection Date:	
Rcvd Dt:	11/30/1989		

Caller Remarks: 2K TANK FAILED HONER EZY CECK WITH A GROSS LEAK, WILL PUMP TANK, WILL ISOLATE & RETEST, PROBLEM WITH FRINGED MANHOLE.

Remarks:
Caller Remarks: 2K TANK FAILED HONER EZY CECK WITH A GROSS LEAK, WILL PUMP TANK, WILL ISOLATE & RETEST, PROBLEM WITH FRINGED MANHOLE.

Remarks:
Caller Remarks: 2K TANK FAILED HONER EZY CECK WITH A GROSS LEAK, WILL PUMP TANK, WILL ISOLATE & RETEST, PROBLEM WITH FRINGED MANHOLE.

Remarks:
Caller Remarks: 2K TANK FAILED HONER EZY CECK WITH A GROSS LEAK, WILL PUMP TANK, WILL ISOLATE & RETEST, PROBLEM WITH FRINGED MANHOLE.

Remarks:

Tank Number:
Tank Size: 0
Material: 0001
EPA UST: No
UST: No
Cause:
Source:
Test Method: 00
Leak Rate: 0
Gross FailL
Modified By: Spills
Last Modify: 10/1/2004
Test Method: Unknown
 --

Spill Information

--
Spiller Information
 --

Spiller Name:
Spiller Company: PORT AUTH NY
Spiller Address: CATHY ROSTOCK(CONTACT)
Spiller City:
Spiller State: ZZ
Spiller Zip:
Contact Name:
Contact Phone:
Contact Ext.:
 --

Material Information

--
Site ID: 65500
Spill Number: 8908614
OP Unit ID: 933662
OU: 01
Material ID: 445349
Material Code: 0001A
Material NA: #2 Fuel Oil
CAS NO:
Material FA: Petroleum
Quantity: -1
Units: G
Recovered: 0
Med Soil: False

Med Air:	False
Med In Air:	False
Med GW:	True
Med SW:	False
Med Sewer:	False
Med Surf:	False
Med Subway:	False
Med Utility:	False
Oxygenate:	No
--	--
Tank Test Information	
--	--
Spill Number:	8908614
Spill Tank ID:	1536502
Site ID:	65500
Spill Information	
--	--
Spiller Information	
--	--
Spiller Name:	
Spiller Company:	PORT AUTH NY
Spiller Address:	CATHY ROSTOCK(CONTACT)
Spiller City:	
Spiller State:	ZZ
Spiller Zip:	
Contact Name:	
Contact Phone:	
Contact Ext.:	
--	--
Material Information	
--	--
Site ID:	65500
Spill Number:	8908614
OP Unit ID:	933662
OU:	01
Material ID:	445349
Material Code:	0001A
Material NA:	#2 Fuel Oil
CAS NO:	
Material FA:	Petroleum
Quantity:	-1
Units:	G
Recovered:	0
Med Soil:	False
Med Air:	False
Med In Air:	False
Med GW:	True
Med SW:	False
Med Sewer:	False
Med Surf:	False
Med Subway:	False
Med Utility:	False
Oxygenate:	No
--	--
Tank Test Information	
--	--
Spill Number:	8908614
Spill Tank ID:	1536502
Site ID:	65500
Tank Number:	
Tank Size:	0
Material:	0001
EPA UST:	No

UST: No
Cause:
Source:
Test Method: 00
Leak Rate: 0
Gross FailL
Modified By: Spills
Last Modify: 10/1/2004
Test Method: Unknown
-- --
Spill Information
-- --
Spiller Information
-- --
Spiller Name:
Spiller Company: PORT AUTH NY
Spiller Address: CATHY ROSTOCK(CONTACT)
Spiller City:
Spiller State: ZZ
Spiller Zip:
Contact Name:
Contact Phone:
Contact Ext.:
-- --
Material Information
-- --
Site ID: 65500
Spill Number: 8908614
OP Unit ID: 933662
OU: 01
Material ID: 445349
Material Code: 0001A
Material NA: #2 fuel oil
CAS NO:
Material FA: Petroleum
Quantity: -1
Units: G
Recovered: 0
Med Soil: False
Med Air: False
Med In Air: False
Med GW: True
Med SW: False
Med Sewer: False
Med Surf: False
Med Subway: False
Med Utility: False
Oxygenate: No
-- --
Tank Test Information
-- --
Spill Number: 8908614
Spill Tank ID: 1536502
Site ID: 65500
Tank Number:
Tank Size: 0
Material: 0001
EPA UST: 0
UST: 0
Cause:
Source:
Test Method: 00
Leak Rate: 0

Gross FailL
Modified By: Spills
Last Modify: 01-OCT-04
Test Method: Unknown
 -- --
Spill Information
 -- --
Spiller Information
 -- --
Spiller Name:
Spiller Company: PORT AUTH NY
Spiller Address: CATHY ROSTOCK(CONTACT)
Spiller City:
Spiller State: ZZ
Spiller Zip:
Contact Name:
Contact Phone:
Contact Ext.:
 -- --
Material Information
 -- --
Site ID: 65500
Spill Number: 8908614
OP Unit ID: 933662
OU: 01
Material ID: 445349
Material Code: 0001A
Material NA: #2 Fuel Oil
CAS NO:
Material FA: Petroleum
Quantity: -1
Units: G
Recovered: 0
Med Soil: False
Med Air: False
Med In Air: False
Med GW: True
Med SW: False
Med Sewer: False
Med Surf: False
Med Subway: False
Med Utility: False
Oxygenate: No
 -- --
Tank Test Information
 -- --
Spill Number: 8908614
Spill Tank ID: 1536502
Site ID: 65500
Tank Number:
Tank Size: 0
Material: 0001
EPA UST: No
UST: No
Cause:
Source:
Test Method: 00
Leak Rate: 0
Gross FailL
Modified By: Spills
Last Modify: 10/1/2004
Test Method: Unknown
 -- --

Site: TUCKAHOE PARK
X-3 BRONX RIVER PKWY NEW YORK NY

Database:
NY SPILLS

Site ID:	274081	Water Body:	BRONX RIVER
Spill NO:	9608433	Rem Phase:	0
Spill Date:	10/7/1996	Lead DEC:	tdghiosa
Program Type:	ER	Reported By:	Federal Government
DER Facility ID:	222921	Refer To:	
Contr Facility:	Unknown	CAC Date:	
UST Trust:	No	Update Date:	12/5/1996
Class:	A3	Source:	Unknown
Create Date:	10/7/1996	Penalty:	No
Close Date:	10/7/1996	SWIS Code:	6000
Rcvd Dt:	10/7/1996	DECREG:	3
Inspection Date:		CID:	312
Program Facility:	TUCKAHOE PARK	Meets Std:	Yes
County:	Westchester	After Hours:	No
Caller Remarks:	floating globs in the river		
Remarks:	Prior to Sept, 2004 data translation this spill Lead_DEC Field was "GHIOSAY" 10/07/96 SAME AS SPILL # 9608427		

Spill Information

-- --

Spiller Information

-- --

Spiller Name:
Spiller Company: UNKNOWN
Spiller Address:
Spiller City:
Spiller State: NY
Spiller Zip:
Contact Name:
Contact Phone:
Contact Ext.:

-- --

Material Information

-- --

Site ID: 274081
Spill Number: 9608433
OP Unit ID: 1036707
OU: 01
Material ID: 563926
Material Code: 0022
Material NA: waste oil/used oil
CAS NO:
Material FA: Petroleum
Quantity: 0
Units: G
Recovered: 0
Med Soil: False
Med Air: False
Med In Air: False
Med GW: False
Med SW: True
Med Sewer: False
Med Surf: False
Med Subway: False
Med Utility: False
Oxygenate: No

-- --

Material Information

--
Site ID: 274081
Spill Number: 9608433
OP Unit ID: 1036707
OU: 01
Material ID: 563925
Material Code: 0018A
Material NA: tar
CAS NO:
Material FA: Other
Quantity: 0
Units: G
Recovered: 0
Med Soil: False
Med Air: False
Med In Air: False
Med GW: False
Med SW: True
Med Sewer: False
Med Surf: False
Med Subway: False
Med Utility: False
Oxygenate: No
 --

Site: AT INTERSECTION
 WEST 125TH ST AND EXTERIOR ST BRONX NY

Database:
 NY SPILLS

Spill NO: 1201003	Rem Phase: 0
Spill Date: 5/1/2012	Lead DEC: RWAUSTIN
Program Type: ER	Reported By: Other
DER Facility ID: 418055	Refer To:
Contr Facility: Unknown	CAC Date:
UST Trust: No	Update Date: 6/21/2012
Class: C4	Source: Commercial/Industrial
Create Date: 5/1/2012	Penalty: No
Close Date: 6/21/2012	SWIS Code: 0301
Rcvd Dt: 5/1/2012	DECREG: 2
Inspection Date:	CID:
Program Facility: AT INTERSECTION	Meets Std: No
County: Bronx	After Hours: No
Site ID: 463669	Water Body:

Caller Remarks: on top of 100 gallons of water in manhole # 17257 - cleanup pending investigation - inside structure
Remarks: 6/21/12 - Austin - 25 gals of cooking oil (?) atop 100 gals. water - Con Ed contained and cleaned up the spill - No source found for oil, presumed dumped into Con Ed manhole - See eDocs files for more information - Case closed - end

Spill Information

--
Spiller Information
 --

Spiller Name:
Spiller Company: UNKNOWN
Spiller Address:
Spiller City:
Spiller State: NY
Spiller Zip:
Contact Name: ERT
Contact Phone: (212) 580-8383
Contact Ext.:
 --

Material Information

--
Site ID: 463669
Spill Number: 1201003
OP Unit ID: 1213762
OU: 01
Material ID: 2211761
Material Code: 0064A
Material NA: unknown material
CAS NO:
Material FA: Other
Quantity: 25
Units: G
Recovered:
Med Soil: False
Med Air: False
Med In Air: False
Med GW: False
Med SW: False
Med Sewer: False
Med Surf: False
Med Subway: False
Med Utility: False
Oxygenate: No
 --

Site: SHEEN ON EAST RIVER
 2371 EXTERIOR ST BRONX NY

Database:
 NY SPILLS

Site ID: 503919
Spill NO: 1410248
Spill Date: 1/20/2015
Program Type: ER
DER Facility ID: 458825
Contr Facility: Human Error
UST Trust: No
Class: C3
Create Date: 1/20/2015
Close Date: 4/17/2015
Rcvd Dt: 1/20/2015
Inspection Date:
Program Facility: SHEEN ON EAST RIVER
County: Bronx
Site ID: 503919
Spill NO: 1410248
Spill Date: 1/20/2015
Program Type: ER
DER Facility ID: 458825
Contr Facility: Human Error
UST Trust: No
Class: C3
Create Date: 1/20/2015
Close Date: 4/17/2015
Rcvd Dt: 1/20/2015
Inspection Date:
Program Facility: SHEEN ON EAST RIVER
County: Bronx
Caller Remarks:

Water Body:
Rem Phase: 0
Lead DEC: TJDEMEO
Reported By: Citizen
Refer To:
CAC Date:
Update Date: 4/17/2015
Source: Commercial/Industrial
Penalty: No
SWIS Code: 0301
DECREG: 2
CID:
Meets Std: No
After Hours: No
Water Body:
Rem Phase: 0
Lead DEC: TJDEMEO
Reported By: Citizen
Refer To:
CAC Date:
Update Date: 4/17/2015
Source: Commercial/Industrial
Penalty: No
SWIS Code: 0301
DECREG: 2
CID:
Meets Std: No
After Hours: No

From NRC report - NYDEP is reporting a spill of hydraulic oil into either the east river or the bronx river. The information was received from a 3rd Party Notification. The origin of the hydraulic oil is unknow

Remarks: Obligado - Spill Duty Desk. I called the contact on the NRC report, Robbert Gidens. He provided contact info for the notifier. Mr. Vega, 347-790-7883. I called Mr. Vega. He said the adjacent property knocked down part of fence on retaining wall between his property and adjacent property. Mr. Vega observed hydraulic oil spilling over the retaining wall onto the warehouse property where

he works, 301 West Fordham Rd. The adjacent property is a scrap metal yard, according to Acris the property address is 2371 Exterior Street, owned by 2371 Exterior Street LLC. He said his coworker noticed a sheen on the east river. I asked him if there is still oil spilling and he said there is still oil dripping down the wall onto the concrete. According to Mr. Vega the spill is approximately 1 gallon.

I called the US Coast Guard Command center. They said they received the report and a crew is responding. I also provided the NRC report to the division of Law Enforcemnet. They will send an ECO to the site.

4/17/15 TJD

File review. USCG & DLE were notified and responded to reported 1 gallon discharge of hydraulic oil impacting surface water. No further action required. Spill closed.

Caller Remarks:

From NRC report - NYDEP is reporting a spill of hydraulic oil into either the east river or the bronx river. The information was received from a 3rd Party Notification. The origin of the hydraulic oil is unknow

Remarks:

Obligado - Spill Duty Desk. I called the contact on the NRC report, Robbert Gidens. He provided contact info for the notifyer. Mr. Vega, 347-790-7883. I called Mr. Vega. He said the adjacent property knocked down part of fence on retaining wall between his property and adjacent property. Mr. Vega observed hydraulic oil spilling over the retaining wall onto the warehouse property where he works, 301 West Fordham Rd. The adjacent property is a scrap metal yard, according to Acris the property address is 2371 Exterior Street, owned by 2371 Exterior Street LLC. He said his coworker noticed a sheen on the east river. I asked him if there is still oil spilling and he said there is still oil dripping down the wall onto the concrete. According to Mr. Vega the spill is approximately 1 gallon.

I called the US Coast Guard Command center. They said they received the report and a crew is responding. I also provided the NRC report to the division of Law Enforcemnet. They will send an ECO to the site.

4/17/15 TJD

File review. USCG & DLE were notified and responded to reported 1 gallon discharge of hydraulic oil impacting surface water. No further action required. Spill closed.

Spill Information

-- --

Spiller Information

-- --

Spiller Name:

Spiller Company:

Spiller Address:

Spiller City:

Spiller State:

Spiller Zip:

Contact Name:

Contact Phone:

Contact Ext.:

-- --

Spiller Name:

Spiller Company:

Spiller Address:

Spiller City:

Spiller State:

Spiller Zip:

Contact Name:

Contact Phone:

Contact Ext.:

-- --

Spiller Information

-- --

Spill Information

-- --

Site: RIGHT SHOULDER 500' EXIT 13 NTHBND
MAJOR DEEGAN NORTHBND NEW YORK NY

Database:
NY SPILLS

Site ID:	485463	Water Body:	
Spill NO:	1304916	Rem Phase:	0
Spill Date:	8/6/2013	Lead DEC:	SMSANGES
Program Type:	ER	Reported By:	Other
DER Facility ID:	440600	Refer To:	
Contr Facility:	Equipment Failure	CAC Date:	
UST Trust:	No	Update Date:	8/14/2013
Class:		Source:	Institutional, Educational, Gov., Other
Create Date:	8/6/2013	Penalty:	No
Close Date:	8/14/2013	SWIS Code:	3101
Rcvd Dt:	8/6/2013	DECREG:	2
Inspection Date:		CID:	
Program Facility:	RIGHT SHOULDER 500' EXIT 13 NTHBND	Meets Std:	No
County:	New York	After Hours:	No
Caller Remarks:	onto soil/ pavement, c/u in progress		
Remarks:	minor spill of hydraulic oil from DOT equipment leak. some soil dug out. No additional work required. Spill Closed.		

Spill Information

-- --

Spiller Information

-- --

Spiller Name:	GARY GEORGE
Spiller Company:	NYC DOT
Spiller Address:	MAJOR DEEGAN NORTHBND
Spiller City:	NEW YORK
Spiller State:	NY
Spiller Zip:	
Contact Name:	GARY GEORGE
Contact Phone:	(212) 569-1354
Contact Ext.:	

-- --

Material Information

-- --

Site ID:	485463
Spill Number:	1304916
OP Unit ID:	1235126
OU:	01
Material ID:	2234298
Material Code:	0010
Material NA:	hydraulic oil
CAS NO:	
Material FA:	Petroleum
Quantity:	1
Units:	G
Recovered:	
Med Soil:	True
Med Air:	False
Med In Air:	False
Med GW:	False
Med SW:	False
Med Sewer:	False
Med Surf:	False
Med Subway:	False
Med Utility:	False
Oxygenate:	No

-- --

Site: ROADWAY
MAJOR DEEGAN EXPY NORTHBOUND NORTH OF WEST FORDHAM BRONX NY

Database:
NY SPILLS

Site ID: 466726
Spill NO: 1203879
Spill Date: 7/20/2012
Program Type: ER
DER Facility ID: 421057
Contr Facility: Equipment Failure
UST Trust: No
Class: D4
Create Date: 7/20/2012
Close Date: 7/20/2012
Rcvd Dt: 7/20/2012

Inspection Date:
Program Facility: ROADWAY
County: Bronx

Site ID: 466726
Spill NO: 1203879
Spill Date: 7/20/2012
Program Type: ER
DER Facility ID: 421057
Contr Facility: Equipment Failure
UST Trust: No
Class: D4
Create Date: 7/20/2012
Close Date: 7/20/2012
Rcvd Dt: 7/20/2012

Inspection Date:
Program Facility: ROADWAY
County: Bronx

Caller Remarks: SPILL TO PAVEMENT FROM SADDLE TANK
Remarks: saddle tank rupture. Cleaned by FDNY hazmat. Closed.
Caller Remarks: SPILL TO PAVEMENT FROM SADDLE TANK
Remarks: saddle tank rupture. Cleaned by FDNY hazmat. Closed.

Spill Information

-- --

Spiller Information

-- --

Spiller Name:
Spiller Company: UNK TRUCK
Spiller Address:
Spiller City:
Spiller State: NY
Spiller Zip:
Contact Name: FF MARGARIA
Contact Phone: 347-203-6886
Contact Ext.:

-- --

Material Information

-- --

Site ID: 466726
Spill Number: 1203879
OP Unit ID: 1216709
OU: 01
Material ID: 2214924
Material Code: 0008
Material NA: diesel
CAS NO:
Material FA: Petroleum
Quantity: 15

Water Body:
Rem Phase: 0
Lead DEC: RMPIPER
Reported By: Other
Refer To:
CAC Date:
Update Date: 7/20/2012
Source: Commercial Vehicle
Penalty: No
SWIS Code: 0301
DECREG: 2

CID:
Meets Std: No
After Hours: Yes

Water Body:
Rem Phase: 0
Lead DEC: RMPIPER
Reported By: Other
Refer To:
CAC Date:
Update Date: 7/20/2012
Source: Commercial Vehicle
Penalty: No
SWIS Code: 0301
DECREG: 2

CID:
Meets Std: No
After Hours: Yes

Units: G
Recovered:
Med Soil: False
Med Air: False
Med In Air: False
Med GW: False
Med SW: False
Med Sewer: False
Med Surf: False
Med Subway: False
Med Utility: False
Oxygenate: No
-- --
Spill Information
-- --
Spiller Information
-- --
Spiller Name:
Spiller Company: UNK TRUCK
Spiller Address:
Spiller City:
Spiller State: NY
Spiller Zip:
Contact Name: FF MARGARIA
Contact Phone: 347-203-6886
Contact Ext.:
-- --
Material Information
-- --
Site ID: 466726
Spill Number: 1203879
OP Unit ID: 1216709
OU: 01
Material ID: 2214924
Material Code: 0008
Material NA: diesel
CAS NO:
Material FA: Petroleum
Quantity: 15
Units: G
Recovered:
Med Soil: False
Med Air: False
Med In Air: False
Med GW: False
Med SW: False
Med Sewer: False
Med Surf: False
Med Subway: False
Med Utility: False
Oxygenate: No
-- --

Site: MAJOR DEEGAN EXPWY/BX
MAJOR DEEGAN EXPWY/E 138 NEW YORK CITY NY

Database:
NY SPILLS

Site ID:	215915	Water Body:	
Spill NO:	8903460	Rem Phase:	0
Spill Date:	7/5/1989	Lead DEC:	JAMES
Program Type:	ER	Reported By:	Local Agency
DER Facility ID:	178771	Refer To:	
Contr Facility:	Traffic Accident	CAC Date:	7/5/1989
UST Trust:	No	Update Date:	9/30/2004

Class:		Source:	Tank Truck
Create Date:	7/6/1989	Penalty:	No
Close Date:	7/5/1989	SWIS Code:	0301
Rcvd Dt:	7/5/1989	DECREG:	2
Inspection Date:		CID:	
Program Facility:	MAJOR DEEGAN EXPWY/BX	Meets Std:	Yes
County:	Bronx	After Hours:	No
Caller Remarks:	TRACTOR TRAILER ACCIDENT, DEP ENROUTE TO SCENE, DEP TO SUPERVISE CLEAN UP OF SPILL.		

Remarks:

Spill Information

-- --

Spiller Information

-- --

Spiller Name:

Spiller Company:

Spiller Address:

Spiller City: ***Update***

Spiller State: ZZ

Spiller Zip:

Contact Name:

Contact Phone:

Contact Ext.:

-- --

Material Information

-- --

Site ID: 215915

Spill Number: 8903460

OP Unit ID: 928882

OU: 01

Material ID: 447549

Material Code: 0066A

Material NA: unknown petroleum

CAS NO:

Material FA: Petroleum

Quantity: 80

Units: G

Recovered: 0

Med Soil: True

Med Air: False

Med In Air: False

Med GW: False

Med SW: False

Med Sewer: False

Med Surf: False

Med Subway: False

Med Utility: False

Oxygenate: No

-- --

Site: EXTERIOR ST &
MAJOR DEEGAN EXPRESSWAY BRONX NY

Database:
NY SPILLS

Site ID: 137498

Spill NO: 0008417

Spill Date: 10/18/2000

Program Type: ER

DER Facility ID: 117639

Contr Facility: Abandoned Drums

UST Trust: No

Class: C1

Water Body:

Rem Phase: 0

Lead DEC: SMSANGES

Reported By: Local Agency

Refer To:

CAC Date:

Update Date: 9/16/2002

Source: Unknown

Create Date:	10/18/2000	Penalty:	No
Close Date:	11/2/2000	SWIS Code:	0301
Rcvd Dt:	10/18/2000	DECREG:	2
Inspection Date:		CID:	257
Program Facility:	EXTERIOR ST &	Meets Std:	No
County:	Bronx	After Hours:	No
Site ID:	137498	Water Body:	
Spill NO:	0008417	Rem Phase:	0
Spill Date:	10/18/2000	Lead DEC:	SMSANGES
Program Type:	ER	Reported By:	Local Agency
DER Facility ID:	117639	Refer To:	
Contr Facility:	Abandoned Drums	CAC Date:	
UST Trust:	No	Update Date:	9/16/2002
Class:	C1	Source:	Unknown
Create Date:	10/18/2000	Penalty:	No
Close Date:	11/2/2000	SWIS Code:	0301
Rcvd Dt:	10/18/2000	DECREG:	2
Inspection Date:		CID:	257
Program Facility:	EXTERIOR ST &	Meets Std:	No
County:	Bronx	After Hours:	No
Caller Remarks:	65gal drum about 1/3 full		
Remarks:	Prior to Sept, 2004 data translation this spill Lead_DEC Field was "SANGESLAND" No drum found		
Caller Remarks:	65gal drum about 1/3 full		
Remarks:	Prior to Sept, 2004 data translation this spill Lead_DEC Field was "SANGESLAND" No drum found		

Spill Information

-- --

Spiller Information

-- --

Spiller Name:
Spiller Company: UNKNOWN
Spiller Address:
Spiller City:
Spiller State: NY
Spiller Zip:
Contact Name: STANLEY BALDWIN
Contact Phone: (718) 595-4658
Contact Ext.:

-- --

Material Information

-- --
Site ID: 137498
Spill Number: 0008417
OP Unit ID: 829011
OU: 01
Material Code: 0022
Material NA: waste oil/used oil
CAS NO:
Material FA: Petroleum
Quantity: 20
Units: G
Recovered: 0
Med Soil: True
Med Air: False
Med In Air: False
Med GW: False
Med SW: False
Med Sewer: False
Med Surf: False
Med Subway: False
Med Utility: False

Oxygenate: No
 -- --
Material ID: 545925
Spill Information
 -- --
Spiller Information
 -- --
Spiller Name:
Spiller Company: UNKNOWN
Spiller Address:
Spiller City:
Spiller State: NY
Spiller Zip:
Contact Name: STANLEY BALDWIN
Contact Phone: (718) 595-4658
Contact Ext.:
 -- --
Material Information
 -- --
Site ID: 137498
Spill Number: 0008417
OP Unit ID: 829011
OU: 01
Material ID: 545925
Material NA: waste oil/used oil
CAS NO:
Material FA: Petroleum
Quantity: 20
Units: G
Recovered: 0
Med Soil: True
Med Air: False
Med In Air: False
Med GW: False
Med SW: False
Med Sewer: False
Med Surf: False
Med Subway: False
Med Utility: False
Oxygenate: No
 -- --
Material Code: 0022

Site: SOUTHBOUND
 MAJOR DEEGAN EXPRESSWAY BRONX NY

Database:
 NY SPILLS

Site ID:	137500	Water Body:	
Spill NO:	0210709	Rem Phase:	0
Spill Date:	1/25/2003	Lead DEC:	JBVOUGHT
Program Type:	ER	Reported By:	Fire Department
DER Facility ID:	117639	Refer To:	
Contr Facility:	Traffic Accident	CAC Date:	
UST Trust:	No	Update Date:	11/14/2003
Class:	A3	Source:	Tank Truck
Create Date:	1/25/2003	Penalty:	No
Close Date:	1/27/2003	SWIS Code:	0301
Rcvd Dt:	1/25/2003	DECREG:	2
Inspection Date:		CID:	266
Program Facility:	SOUTHBOUND	Meets Std:	No
County:	Bronx	After Hours:	Yes
Site ID:	137500	Water Body:	
Spill NO:	0210709	Rem Phase:	0
Spill Date:	1/25/2003	Lead DEC:	JBVOUGHT

Program Type: ER
DER Facility ID: 117639
Contr Facility: Traffic Accident
UST Trust: No
Class: A3
Create Date: 1/25/2003
Close Date: 1/27/2003
Rcvd Dt: 1/25/2003
Inspection Date:
Program Facility: SOUTHBOUND
County: Bronx
Caller Remarks:

Reported By: Fire Department
Refer To:
CAC Date:
Update Date: 11/14/2003
Source: Tank Truck
Penalty: No
SWIS Code: 0301
DECREG: 2
CID: 266
Meets Std: No
After Hours: Yes

MAJOR DEEGAN EXPRESSWAY SOUTHBOUND AT THE CROSS BRONX EXPRESSWAY. FIRE DEPARTMENT ON SCENE. 8000 GALLON TANK TRUCK ROLLED OVER, AND THERE'S A SPLIT IN THE TANK. IT IS GETTING INTO SEWERS AND STORM DRAINS. FIRE DEPARTMENT ATTEMPTING TO DIKE IT AS BEST AS THEY CAN. REQUESTING A CALL BACK FROM DEC REPRESENTATIVE./ FDNY HAZMAT CALLED / SEAN FARLEY 718-932-9075 FROM MYSTIC OIL CALLED AT 0434HRS STATED CASTLETON ENVIROMENTAL WAS CONTACTED FOR CLEAN UP AND ARE ENROUTE, CALLER STATES THERE ARE NO SEWERS OR STORM DRAINS EFFECTED, JUST LAND EFFECTED

Remarks: Prior to Sept, 2004 data translation this spill Lead_DEC Field was "VOUGHT"
1/27/2003 Vought responded with DLE to the site of a tanker truck roll over on the Major Deagan Expressway, by the Fordham Road exit. The truck carried 4000 gals. of #2 FO, but only 200 gals spilled. The truck was pumped off, the product cleaned up, and the vehicle removed. The truck driver plus 5 other persons in other cars hit by the truck were taken to the hospital with minor injuries. Sewers were impacted, but no product was observed entering the Hudson River. Spill closed by Vought.

Caller Remarks: MAJOR DEEGAN EXPRESSWAY SOUTHBOUND AT THE CROSS BRONX EXPRESSWAY. FIRE DEPARTMENT ON SCENE. 8000 GALLON TANK TRUCK ROLLED OVER, AND THERE'S A SPLIT IN THE TANK. IT IS GETTING INTO SEWERS AND STORM DRAINS. FIRE DEPARTMENT ATTEMPTING TO DIKE IT AS BEST AS THEY CAN. REQUESTING A CALL BACK FROM DEC REPRESENTATIVE./ FDNY HAZMAT CALLED / SEAN FARLEY 718-932-9075 FROM MYSTIC OIL CALLED AT 0434HRS STATED CASTLETON ENVIROMENTAL WAS CONTACTED FOR CLEAN UP AND ARE ENROUTE, CALLER STATES THERE ARE NO SEWERS OR STORM DRAINS EFFECTED, JUST LAND EFFECTED

Remarks: Prior to Sept, 2004 data translation this spill Lead_DEC Field was "VOUGHT"
1/27/2003 Vought responded with DLE to the site of a tanker truck roll over on the Major Deagan Expressway, by the Fordham Road exit. The truck carried 4000 gals. of #2 FO, but only 200 gals spilled. The truck was pumped off, the product cleaned up, and the vehicle removed. The truck driver plus 5 other persons in other cars hit by the truck were taken to the hospital with minor injuries. Sewers were impacted, but no product was observed entering the Hudson River. Spill closed by Vought.

Spill Information

-- --

Spiller Information

-- --

Spiller Name:

Spiller Company:

Spiller Address:

Spiller City:

Spiller State: ZZ

Spiller Zip: -

Contact Name:

Contact Phone:

Contact Ext.:
--
Material Information
--
Site ID: 137500
Spill Number: 0210709
OP Unit ID: 864039
OU: 01
Material ID: 514088
Material Code: 0001A
Material NA: #2 fuel oil
CAS NO:
Material FA: Petroleum
Quantity: 200
Units: G
Recovered: 0
Med Soil: False
Med Air: False
Med In Air: False
Med GW: False
Med SW: False
Med Sewer: True
Med Surf: False
Med Subway: False
Med Utility: False
Oxygenate: No

--
Spill Information

--
Spiller Information

--
Spiller Name:
Spiller Company:
Spiller Address:
Spiller City:
Spiller State: ZZ
Spiller Zip: -
Contact Name:
Contact Phone:
Contact Ext.:

--
Material Information

--
Site ID: 137500
Spill Number: 0210709
OP Unit ID: 864039
OU: 01
Material ID: 514088
Material Code: 0001A
Material NA: #2 fuel oil
CAS NO:
Material FA: Petroleum
Quantity: 200
Units: G
Recovered: 0
Med Soil: False
Med Air: False
Med In Air: False
Med GW: False
Med SW: False
Med Sewer: True
Med Surf: False
Med Subway: False

Med Utility: False
Oxygenate: No
-- --

Site: DOT CONSTRUCTION SITE
MAJOR DEEGAN EXPRESSWAY BRONX NY

Database:
NY SPILLS

Site ID: 423615
Spill NO: 0910845
Spill Date: 1/6/2010
Program Type: ER
DER Facility ID: 117639
Contr Facility: Equipment Failure
UST Trust: No
Class: C4
Create Date: 1/6/2010
Close Date: 1/19/2010
Rcvd Dt: 1/6/2010
Inspection Date:
Program Facility: DOT CONSTRUCTION SITE
County: Bronx
Site ID: 423615
Spill NO: 0910845
Spill Date: 1/6/2010
Program Type: ER
DER Facility ID: 117639
Contr Facility: Equipment Failure
UST Trust: No
Class: C4
Create Date: 1/6/2010
Close Date: 1/19/2010
Rcvd Dt: 1/6/2010
Inspection Date:
Program Facility: DOT CONSTRUCTION SITE
County: Bronx

Water Body:
Rem Phase: 0
Lead DEC: smsanges
Reported By: Other
Refer To:
CAC Date:
Update Date: 1/19/2010
Source: Commercial/Industrial
Penalty: No
SWIS Code: 0301
DECREG: 2
CID:
Meets Std: No
After Hours: No
Water Body:
Rem Phase: 0
Lead DEC: smsanges
Reported By: Other
Refer To:
CAC Date:
Update Date: 1/19/2010
Source: Commercial/Industrial
Penalty: No
SWIS Code: 0301
DECREG: 2
CID:
Meets Std: No
After Hours: No

Caller Remarks: SPILL ON MAJOR DEEGEN EXPWY (I-87) DOT CONSTRUCTION SITE, DIRECTLY UNDERNEATH CROSS BRONX EXPRESSWAY (I-95). SPILL ONTO PAVEMENT AND SOIL. SPILL CONTAINED, CLEANUP UNDERWAY.

Remarks: spill to roadway and adjacent soil - DOT cleaned area and dug out impacted soil cleanup complete

Caller Remarks: SPILL ON MAJOR DEEGEN EXPWY (I-87) DOT CONSTRUCTION SITE, DIRECTLY UNDERNEATH CROSS BRONX EXPRESSWAY (I-95). SPILL ONTO PAVEMENT AND SOIL. SPILL CONTAINED, CLEANUP UNDERWAY.

Remarks: spill to roadway and adjacent soil - DOT cleaned area and dug out impacted soil cleanup complete

Spill Information

-- --

Spiller Information

-- --

Spiller Name: JESSE JAMESON
Spiller Company: CCA/HALMAR INTERNATIONAL
Spiller Address: 1259 SEDGEWICK AVENUE
Spiller City: BRONX
Spiller State: NY
Spiller Zip:
Contact Name: MIKE MCCOTTER
Contact Phone: (718) 402-9001
Contact Ext.:

-- --

Material Information

-- --

Site ID: 423615

Spill Number: 0910845
OP Unit ID: 1179426
OU: 01
Material ID: 2173119
Material Code: 0066A
Material NA: unknown petroleum
CAS NO:
Material FA: Petroleum
Quantity: 10
Units: G
Recovered:
Med Soil: True
Med Air: False
Med In Air: False
Med GW: False
Med SW: False
Med Sewer: False
Med Surf: False
Med Subway: False
Med Utility: False
Oxygenate: No

-- --

Spill Information

-- --

Spiller Information

-- --

Spiller Name: JESSE JAMESON
Spiller Company: CCA/HALMAR INTERNATIONAL
Spiller Address: 1259 SEDGEWICK AVENUE
Spiller City: BRONX
Spiller State: NY
Spiller Zip:
Contact Name: MIKE MCCOTTER
Contact Phone: (718) 402-9001
Contact Ext.:

-- --

Material Information

-- --

Site ID: 423615
Spill Number: 0910845
OP Unit ID: 1179426
OU: 01
Material ID: 2173119
Material Code: 0066A
Material NA: unknown petroleum
CAS NO:
Material FA: Petroleum
Quantity: 10
Units: G
Recovered:
Med Soil: True
Med Air: False
Med In Air: False
Med GW: False
Med SW: False
Med Sewer: False
Med Surf: False
Med Subway: False
Med Utility: False
Oxygenate: No

-- --

Site ID: 137499
Spill NO: 0108784
Spill Date: 12/3/2001
Program Type: ER
DER Facility ID: 117639
Contr Facility: Traffic Accident
UST Trust: No
Class: C3
Create Date: 12/3/2001
Close Date: 12/4/2001
Inspection Date:
Program Facility: ROADWAY
County: Bronx
Rcvd Dt: 12/3/2001
Program Type: ER
Site ID: 137499
Spill NO: 0108784
Spill Date: 12/3/2001
DER Facility ID: 117639
Contr Facility: Traffic Accident
UST Trust: No
Class: C3
Create Date: 12/3/2001
Close Date: 12/4/2001
Rcvd Dt: 12/3/2001
Inspection Date:
Program Facility: ROADWAY
County: Bronx
Caller Remarks:

Water Body:
Rem Phase: 0
Lead DEC: JMKRIMGO
Reported By: Fire Department
Refer To:
CAC Date:
Update Date: 12/17/2001
Source: Private Dwelling
Penalty: No
SWIS Code: 0301
CID: 252
Meets Std: No
After Hours: Yes
DECREG: 2
Reported By: Fire Department
Water Body:
Rem Phase: 0
Lead DEC: JMKRIMGO
Refer To:
CAC Date:
Update Date: 12/17/2001
Source: Private Dwelling
Penalty: No
SWIS Code: 0301
DECREG: 2
CID: 252
Meets Std: No
After Hours: Yes

Remarks:

VEH RAN INTO THE SADDLE TANK OF A TANKER TRUCK CAUSEING IT TO SPILL FD Haz Mat performing the cleanup.
Prior to Sept, 2004 data translation this spill Lead_DEC Field was "KRIMGOLD" 12/03/2001. YK. FD and DOS completed the cleanup. The tanker is intact. Only saddle tank released about 30 gal of diesel. NFA.

Caller Remarks:

VEH RAN INTO THE SADDLE TANK OF A TANKER TRUCK CAUSEING IT TO SPILL FD Haz Mat performing the cleanup.

Remarks:

Prior to Sept, 2004 data translation this spill Lead_DEC Field was "KRIMGOLD" 12/03/2001. YK. FD and DOS completed the cleanup. The tanker is intact. Only saddle tank released about 30 gal of diesel. NFA.

Spill Information

-- --

Spiller Information

-- --

Spiller Name:
Spiller Company: CROUSE CONSTRUCTION INC
Spiller Address:
Spiller City: CANASTOTA
Spiller State: NY
Spiller Zip:
Contact Name: FIREMAN LAROCCHIA
Contact Phone: (917) 769-0483
Contact Ext.:

Material Information

-- --
Site ID: 137499
Spill Number: 0108784
OP Unit ID: 847097
OU: 01
Material ID: 530017

Material Code: 0008
Material NA: diesel
CAS NO:
Material FA: Petroleum
Quantity: 15
Units: G
Recovered: 0
Med Soil: True
Med Air: False
Med In Air: False
Med GW: False
Med SW: False
Med Sewer: False
Med Surf: False
Med Subway: False
Med Utility: False
Oxygenate: No
-- --
Quantity: 15
Units: G
Recovered: 0
Med Soil: True
Med Air: False
Med In Air: False
Med GW: False
Med SW: False
Med Sewer: False
Med Surf: False
Med Subway: False
Med Utility: False
Oxygenate: No
-- --
Spill Information
-- --
Spiller Information
-- --
Spiller Name:
Spiller Company: CROUSE CONSTRUCTION INC
Spiller Address:
Spiller City: CANASTOTA
Spiller State: NY
Spiller Zip:
Contact Name: FIREMAN LAROCCHIA
Contact Phone: (917) 769-0483
Contact Ext.:
-- --
Material Information
-- --
Site ID: 137499
Spill Number: 0108784
OP Unit ID: 847097
OU: 01
Material ID: 530017
Material Code: 0008
Material NA: diesel
CAS NO:
Material FA: Petroleum

Site: HIGHWAY
MAJOR DEEGAN EXP AND CROSS BRONX SOUTH BRONX NY

Database:
NY SPILLS

Site ID: 449134 **Water Body:**
Spill NO: 1101665 **Rem Phase:** 0

662

erisinfo.com | EcoLog ERIS Ltd.
347379 AC 440 Exterior Street Bronx NY 10451

Order #: 20150813118

Spill Date: 5/14/2011
Program Type: ER
DER Facility ID: 403749
Contr Facility: Traffic Accident
UST Trust: No
Class:
Create Date: 5/14/2011
Close Date: 5/16/2011
Rcvd Dt: 5/14/2011
Inspection Date:
Program Facility: HIGHWAY
County: Bronx
Site ID: 449134
Spill NO: 1101665
Spill Date: 5/14/2011
Program Type: ER
DER Facility ID: 403749
Contr Facility: Traffic Accident
UST Trust: No
Class:
Create Date: 5/14/2011
Close Date: 5/16/2011
Rcvd Dt: 5/14/2011
Inspection Date:
Program Facility: HIGHWAY
County: Bronx

Lead DEC: HRAHMED
Reported By: Fire Department
Refer To:
CAC Date:
Update Date: 5/16/2011
Source: Passenger Vehicle
Penalty: No
SWIS Code: 0301
DECREG: 2
CID:
Meets Std: No
After Hours: Yes
Water Body:
Rem Phase: 0
Lead DEC: HRAHMED
Reported By: Fire Department
Refer To:
CAC Date:
Update Date: 5/16/2011
Source: Passenger Vehicle
Penalty: No
SWIS Code: 0301
DECREG: 2
CID:
Meets Std: No
After Hours: Yes

Caller Remarks: 1033 THE CALLER ADVISED DISPATCH THE SPILL WAS DUE TO A TRAFFIC ACCIDENT. NO WATER OR SOIL IMPACTED. THE CLEAN UP IS IN PROGRESS.
Remarks: 5/16/11-HRAHMED-Spoke to FDNY. Spill happened due to an accident. FDNY put some speedy dry on the spilled oil on asphalt concrete. No soil or sewer affected.

This case is closed.

Caller Remarks: 1033 THE CALLER ADVISED DISPATCH THE SPILL WAS DUE TO A TRAFFIC ACCIDENT. NO WATER OR SOIL IMPACTED. THE CLEAN UP IS IN PROGRESS.
Remarks: 5/16/11-HRAHMED-Spoke to FDNY. Spill happened due to an accident. FDNY put some speedy dry on the spilled oil on asphalt concrete. No soil or sewer affected.

This case is closed.

Spill Information

-- --

Spiller Information

-- --

Spiller Name:
Spiller Company: TRAFFIC ACCIDENT
Spiller Address:
Spiller City:
Spiller State: NY
Spiller Zip:
Contact Name: TOM MARAGRIA
Contact Phone: (347) 203-6886
Contact Ext.:

-- --

Material Information

-- --

Site ID: 449134
Spill Number: 1101665
OP Unit ID: 1199350
OU: 01
Material ID: 2195720
Material Code: 0008
Material NA: diesel
CAS NO:

Material FA: Petroleum
Quantity: 10
Units: G
Recovered:
Med Soil: False
Med Air: False
Med In Air: False
Med GW: False
Med SW: False
Med Sewer: False
Med Surf: False
Med Subway: False
Med Utility: False
-- --
Oxygenate: No
Spill Information
-- --
Spiller Information
-- --
Spiller Name:
Spiller Company: TRAFFIC ACCIDENT
Spiller Address:
Spiller City:
Spiller State: NY
Spiller Zip:
Contact Name: TOM MARAGRIA
Contact Phone: (347) 203-6886
Contact Ext.:
-- --
Material Information
-- --
Site ID: 449134
Spill Number: 1101665
OP Unit ID: 1199350
OU: 01
Material ID: 2195720
Material Code: 0008
Material NA: diesel
CAS NO:
Material FA: Petroleum
Quantity: 10
Units: G
Recovered:
Med Soil: False
Med Air: False
Med In Air: False
Med GW: False
Med SW: False
Med Sewer: False
Med Surf: False
Med Subway: False
Med Utility: False
Oxygenate: No
-- --

Site: 219099; MAJOR DEEGAN AND MCLEAN AVE
MAJOR DEEGAN AND MCLEAN AVE BRONX NY

Database:
NY SPILLS

Site ID: 433963	Water Body:
Spill NO: 0914604	Rem Phase: 0
Spill Date: 11/4/2009	Lead DEC: DMPOKRZY
Program Type: ER	Reported By: Responsible Party
DER Facility ID: 388842	Refer To:

Contr Facility: Unknown
UST Trust: No
Class: D4
Create Date: 4/27/2010
Close Date: 11/10/2009
Inspection Date:
Program Facility: 219099; MAJOR DEEGAN AND MCLEAN AVE
County: Bronx
Rcvd Dt: 12/31/2009
Site ID: 433963
Spill NO: 0914604
Spill Date: 11/4/2009
Program Type: ER
DER Facility ID: 388842
Contr Facility: Unknown
UST Trust: No
Class: D4
Create Date: 4/27/2010
Close Date: 11/10/2009
Rcvd Dt: 12/31/2009
Inspection Date:
Program Facility: 219099; MAJOR DEEGAN AND MCLEAN AVE
County: Bronx
Caller Remarks:
Remarks:
Caller Remarks:
Remarks:

CAC Date:
Update Date: 4/27/2010
Source: Commercial/Industrial
Penalty: No
SWIS Code: 0301
CID:
Meets Std: No
After Hours: No
DECREG: 2
Water Body:
Rem Phase: 0
Lead DEC: DMPOKRZY
Reported By: Responsible Party
Refer To:
CAC Date:
Update Date: 4/27/2010
Source: Commercial/Industrial
Penalty: No
SWIS Code: 0301
DECREG: 2
CID:
Meets Std: No
After Hours: No

Spill Information

-- --

Spiller Information

Spiller Name: ERT DESK
Spiller Company: CON EDISON
Spiller Address: 5030 BROADWAY
Spiller City: New York
Spiller State: NY
Spiller Zip:
Contact Name: ERT DESK
Contact Phone: (212) 580-8383
Contact Ext.:

-- --

Material Information

Site ID: 433963
Spill Number: 0914604
OP Unit ID: 1184812
OU: 01
Material ID: 2178968
Material Code: 0066A
Material NA: unknown petroleum
CAS NO:
Material FA: Petroleum
Quantity: 0
Units: G
Recovered:
Med Soil: False
Med Air: False
Med In Air: False
Med GW: False
Med SW: False

Med Sewer: False
Med Surf: False
Med Subway: False
Med Utility: True
Oxygenate: No
 --
Units: G
Recovered:
Med Soil: False
Med Air: False
Med In Air: False
Med GW: False
Med SW: False
Med Sewer: False
Med Surf: False
Med Subway: False
Med Utility: True
Oxygenate: No
 --
Quantity: 0
Spill Information
 --
Spiller Information
 --
Spiller Name: ERT DESK
Spiller Company: CON EDISON
Spiller Address: 5030 BROADWAY
Spiller City: New York
Spiller State: NY
Spiller Zip:
Contact Name: ERT DESK
Contact Phone: (212) 580-8383
Contact Ext.:
 --
Material Information
 --
Site ID: 433963
Spill Number: 0914604
OP Unit ID: 1184812
OU: 01
Material ID: 2178968
Material Code: 0066A
Material NA: unknown petroleum
CAS NO:
Material FA: Petroleum

Site: Spill Number 0104091
 MAJOR DEEGAN & CROSS BRON BRONX NY

Database:
 NY SPILLS

Program Type:	ER	Reported By:	Fire Department
Site ID:	258940	Water Body:	
Spill NO:	0104091	Rem Phase:	0
Spill Date:	7/17/2001	Lead DEC:	TJDEMEO
DER Facility ID:	211871	Refer To:	
Contr Facility:	Traffic Accident	CAC Date:	
UST Trust:	No	Update Date:	8/1/2001
Class:	C3	Source:	Commercial/Industrial
Create Date:	7/17/2001	Penalty:	No
Close Date:	7/18/2001	SWIS Code:	0301
Rcvd Dt:	7/17/2001	DECREG:	2
Inspection Date:		CID:	266
Program Facility:	Spill Number 0104091	Meets Std:	No
County:	Bronx	After Hours:	No

Site ID:	258940	Water Body:	
Spill NO:	0104091	Rem Phase:	0
Spill Date:	7/17/2001	Lead DEC:	TJDEMEO
Program Type:	ER	Reported By:	Fire Department
DER Facility ID:	211871	Refer To:	
Contr Facility:	Traffic Accident	CAC Date:	
UST Trust:	No	Update Date:	8/1/2001
Class:	C3	Source:	Commercial/Industrial
Create Date:	7/17/2001	Penalty:	No
Close Date:	7/18/2001	SWIS Code:	0301
Rcvd Dt:	7/17/2001	DECREG:	2
Inspection Date:		CID:	266
Program Facility:	Spill Number 0104091	Meets Std:	No
County:	Bronx	After Hours:	No
Caller Remarks:	ONE VEHICLE ACCIDENT. RUPTURED SADDLE TANK. SPILLED ONTO ROADWAY. CLEANED UP.		
Remarks:	Prior to Sept, 2004 data translation this spill Lead_DEC Field was "DEMEO" NYFD contained spill using absorbents. DOS sanded roadway.		
Caller Remarks:	ONE VEHICLE ACCIDENT. RUPTURED SADDLE TANK. SPILLED ONTO ROADWAY. CLEANED UP.		
Remarks:	Prior to Sept, 2004 data translation this spill Lead_DEC Field was "DEMEO" NYFD contained spill using absorbents. DOS sanded roadway.		

Spill Information

-- --

Spiller Information

-- --

Spiller Name:
Spiller Company: PUBLIC SERVICE TRUCK RENT
Spiller Address: 2561 49TH AVENUE
Spiller City: LONG ISLAND CITY
Spiller State: NY
Spiller Zip: 11101-
Contact Name:
Contact Phone:

-- --

Material Information

-- --

Site ID: 258940
Spill Number: 0104091
OP Unit ID: 840720
OU: 01
Material ID: 532597
Material Code: 0008
Material NA: diesel
CAS NO:
Material FA: Petroleum
Quantity: 40
Units: G
Recovered: 40
Med Soil: True
Med Air: False
Med In Air: False
Med GW: False
Med SW: False
Med Sewer: False
Med Surf: False
Med Subway: False
Med Utility: False
Oxygenate: No

-- --

Contact Ext.:
Spill Information

--
Spiller Information
 --
Spiller Name:
Spiller Company: PUBLIC SERVICE TRUCK RENT
Spiller Address: 2561 49TH AVENUE
Spiller City: LONG ISLAND CITY
Spiller State: NY
Spiller Zip: 11101-
Contact Name:
Contact Phone:
Contact Ext.:

--
Material Information
 --
Site ID: 258940
Spill Number: 0104091
OP Unit ID: 840720
OU: 01
Material ID: 532597
Material Code: 0008
Material NA: diesel
CAS NO:
Material FA: Petroleum
Quantity: 40
Units: G
Recovered: 40
Med Soil: True
Med Air: False
Med In Air: False
Med GW: False
Med SW: False
Med Sewer: False
Med Surf: False
Med Subway: False
Med Utility: False
Oxygenate: No
 --

Site: ON HIGHWAY
 MAJOR DEEGAN BRONX NY

Database:
 NY SPILLS

Site ID:	388471	Water Body:	N/A
Spill NO:	0707726	Rem Phase:	0
Spill Date:	10/14/2007	Lead DEC:	SFRAHMAN
Program Type:	ER	Reported By:	Police Department
DER Facility ID:	337984	Refer To:	
Contr Facility:	Unknown	CAC Date:	
UST Trust:	No	Update Date:	10/31/2007
Class:	C3	Source:	Unknown
Create Date:	10/14/2007	Penalty:	No
Close Date:	10/31/2007	SWIS Code:	0301
Rcvd Dt:	10/14/2007	DECREG:	2
Inspection Date:		CID:	75
Program Facility:	ON HIGHWAY	Meets Std:	No
County:	Bronx	After Hours:	Yes
Site ID:	388471	Water Body:	N/A
Spill NO:	0707726	Rem Phase:	0
Spill Date:	10/14/2007	Lead DEC:	SFRAHMAN
Program Type:	ER	Reported By:	Police Department
DER Facility ID:	337984	Refer To:	
Contr Facility:	Unknown	CAC Date:	
UST Trust:	No	Update Date:	10/31/2007

Class:	C3	Source:	Unknown
Create Date:	10/14/2007	Penalty:	No
Close Date:	10/31/2007	SWIS Code:	0301
Rcvd Dt:	10/14/2007	DECREG:	2
Inspection Date:		CID:	75
Program Facility:	ON HIGHWAY	Meets Std:	No
County:	Bronx	After Hours:	Yes

Caller Remarks: 3 55 gal drums-reported in Sept to DEP and thence ENCON-ot yet picked up-----DEP is checking into the spill number and the exacvt date-DEP Hazmat 9-25 is the believed date-

Caller Remarks: 3 55 gal drums-reported in Sept to DEP and thence ENCON-ot yet picked up-----DEP is checking into the spill number and the exacvt date-DEP Hazmat 9-25 is the believed date-

Remarks: 10/31/07 Drum was pumped out on 10/30/07.NYPD(718.706.6062) was requested few times to escort the tanker truck while pumping out as the drum was on highway, they did not show up. NYC sanitaion was notified to pick up the empty drum.(SR)

Remarks: 10/31/07 Drum was pumped out on 10/30/07.NYPD(718.706.6062) was requested few times to escort the tanker truck while pumping out as the drum was on highway, they did not show up. NYC sanitaion was notified to pick up the empty drum.(SR)

Spill Information

-- --

Spiller Information

-- --

Spiller Name:
Spiller Company: ON HIGHWAY
Spiller Address: MAJOR DEEGAN
Spiller City: BRONX
Spiller State: NY
Spiller Zip:
Contact Name:
Contact Phone:
Contact Ext.:

-- --

Material Information

-- --

Site ID: 388471
Spill Number: 0707726
OP Unit ID: 1145645
Material ID: 2135977
Material Code: 0066A
Material NA: unknown petroleum
CAS NO:
Material FA: Petroleum
Quantity: 1
Units: G
Recovered: 1
Med Soil: True
Med Air: False
Med In Air: False
Med GW: False
Med SW: False
Med Sewer: False
Med Surf: False
Med Subway: False
Med Utility: False
Oxygenate: No
OU: 01

Spill Information

-- --

Spiller Information

-- --

Spiller Name:
Spiller Company: ON HIGHWAY
Spiller Address: MAJOR DEEGAN
Spiller City: BRONX
Spiller State: NY
Spiller Zip:
Contact Name:
Contact Phone:
Contact Ext.:

--
Material Information
 --
Site ID: 388471
Spill Number: 0707726
OP Unit ID: 1145645
OU: 01
Material ID: 2135977
Material Code: 0066A
Material NA: unknown petroleum
CAS NO:
Material FA: Petroleum
Quantity: 1
Units: G
Recovered: 1
Med Soil: True
Med Air: False
Med In Air: False
Med GW: False
Med SW: False
Med Sewer: False
Med Surf: False
Med Subway: False
Med Utility: False
Oxygenate: No
 --

Site: INTO EAST RIVER
 INTO EAST RIVER MANHATTAN NY

Database:
 NY SPILLS

Site ID:	273430	Water Body:	
Spill NO:	9402575	Rem Phase:	0
Spill Date:	5/22/1994	Lead DEC:	SMMARTIN
Program Type:	ER	Reported By:	Other
DER Facility ID:	222446	Refer To:	
Contr Facility:	Equipment Failure	CAC Date:	5/23/1994
UST Trust:	No	Update Date:	9/30/2004
Class:	C4	Source:	Private Dwelling
Create Date:	5/25/1994	Penalty:	No
Close Date:	5/23/1994	SWIS Code:	3101
Rcvd Dt:	5/22/1994	DECREG:	2
Inspection Date:		CID:	
Program Facility:	INTO EAST RIVER	Meets Std:	Yes
County:	New York	After Hours:	Yes
Caller Remarks:	2 PUMPS FAILED DUE TO ELECTRICAL PROBLEM, ELECTRICIAN ON SCENE REPAIRING NCB - REFER TO SPDES		
Remarks:	Prior to Sept, 2004 data translation this spill Lead_DEC Field was "MARTINKAT"		

Spill Information

--

Spiller Information

--

Spiller Name:

Spiller Company: NYC DEP
Spiller Address:
Spiller City: ***Update***
Spiller State: ZZ
Spiller Zip:
Contact Name:
Contact Phone:
Contact Ext.:

-- --
Material Information

-- --
Site ID: 273430
Spill Number: 9402575
OP Unit ID: 996367
OU: 01
Material ID: 382758
Material Code: 0066A
Material NA: unknown petroleum
CAS NO:
Material FA: Petroleum
Quantity: -1
Units:
Recovered: 0
Med Soil: False
Med Air: False
Med In Air: False
Med GW: False
Med SW: True
Med Sewer: False
Med Surf: False
Med Subway: False
Med Utility: False
Oxygenate: No

-- --
Material Information

-- --
Site ID: 273430
Spill Number: 9402575
OP Unit ID: 996367
OU: 01
Material ID: 382759
Material Code: 0062A
Material NA: raw sewage
CAS NO:
Material FA: Other
Quantity: 0
Units:
Recovered: 0
Med Soil: False
Med Air: False
Med In Air: False
Med GW: False
Med SW: True
Med Sewer: False
Med Surf: False
Med Subway: False
Med Utility: False
Oxygenate: No

Site: 221625; GERARD AVENUE
GERARD AVENUE BRONX NY

Database:
NY SPILLS

Site ID: 442602
Spill NO: 1009116
Spill Date: 5/25/2010
Program Type: ER
DER Facility ID: 397575
Contr Facility: Unknown
UST Trust: No
Class: D4
Create Date: 11/24/2010
Close Date: 6/27/2010
Rcvd Dt: 6/30/2010

Inspection Date:
Program Facility: 221625; GERARD AVENUE
County: Bronx
County: Bronx

Site ID: 442602
Spill NO: 1009116
Spill Date: 5/25/2010
Program Type: ER
DER Facility ID: 397575
Contr Facility: Unknown
UST Trust: No
Class: D4
Create Date: 11/24/2010
Close Date: 6/27/2010
Rcvd Dt: 6/30/2010

Inspection Date:
Program Facility: 221625; GERARD AVENUE

Caller Remarks: Street Address = Gerard Avenue & East 150 Street
Spill Volume = 1
Unit of Measure = Pint
Substance Name = Unknown Oil
Cause Reason = Unknown
Status Reason = Agency Approval Not Required

Remarks:

Caller Remarks: Street Address = Gerard Avenue & East 150 Street
Spill Volume = 1
Unit of Measure = Pint
Substance Name = Unknown Oil
Cause Reason = Unknown
Status Reason = Agency Approval Not Required

Remarks:

Spill Information

-- --

Spiller Information

-- --

Spiller Name: ERT DESK
Spiller Company: CON EDISON
Spiller Address: 5030 BROADWAY
Spiller City: New York
Spiller State: NY
Spiller Zip:
Contact Name: ERT DESK
Contact Phone: (212) 580-8383
Contact Ext.:

Material Information

-- --

Site ID: 442602
Spill Number: 1009116
OP Unit ID: 1193104
OU: 01

Water Body:
Rem Phase: 0
Lead DEC: DMPOKRZY
Reported By: Responsible Party
Refer To:
CAC Date:
Update Date: 11/24/2010
Source: Commercial/Industrial
Penalty: No
SWIS Code: 0301
DECREG: 2

CID:
Meets Std: No
After Hours: No
After Hours: No

Water Body:
Rem Phase: 0
Lead DEC: DMPOKRZY
Reported By: Responsible Party
Refer To:
CAC Date:
Update Date: 11/24/2010
Source: Commercial/Industrial
Penalty: No
SWIS Code: 0301
DECREG: 2

CID:
Meets Std: No

Material ID: 2188469
Material Code: 0066A
Material NA: unknown petroleum
CAS NO:
Material FA: Petroleum
Quantity: 0
Units: G
Recovered:
Med Soil: False
Med Air: False
Med In Air: False
Med GW: False
Med SW: False
Med Sewer: False
Med Surf: False
Med Subway: False
Med Utility: True
Oxygenate: No

-- --

Spill Information

-- --

Spiller Information

-- --

Spiller Name: ERT DESK
Spiller Company: CON EDISON
Spiller Address: 5030 BROADWAY
Spiller City: New York
Spiller State: NY
Spiller Zip:
Contact Name: ERT DESK
Contact Phone: (212) 580-8383
Contact Ext.:

-- --

Material Information

-- --

Site ID: 442602
Spill Number: 1009116
OP Unit ID: 1193104
OU: 01
Material ID: 2188469
Material Code: 0066A
Material NA: unknown petroleum
CAS NO:
Material FA: Petroleum
Quantity: 0
Units: G
Recovered:
Med Soil: False
Med Air: False
Med In Air: False
Med GW: False
Med SW: False
Med Sewer: False
Med Surf: False
Med Subway: False
Med Utility: True
Oxygenate: No

-- --

Site: EAST 161 STREET EAST OF
GERARD AVE BRONX NY

Database:
NY SPILLS

Site ID: 189946

Water Body:

673

erisinfo.com | EcoLog ERIS Ltd.
347379 AC 440 Exterior Street Bronx NY 10451

Order #: 20150813118

Spill NO: 9807675
Spill Date: 9/23/1998
Program Type: ER
DER Facility ID: 158507
Contr Facility: Unknown
UST Trust: No
Class: C3
Create Date: 9/23/1998
Close Date: 12/27/2002
Rcvd Dt: 9/23/1998
Inspection Date:
Program Facility: EAST 161 STREET EAST OF
County: Bronx
Site ID: 189946
Spill NO: 9807675
Spill Date: 9/23/1998
Program Type: ER
DER Facility ID: 158507
Contr Facility: Unknown
UST Trust: No
Class: C3
Create Date: 9/23/1998
Close Date: 12/27/2002
Rcvd Dt: 9/23/1998
Inspection Date:
Program Facility: EAST 161 STREET EAST OF
County: Bronx
Caller Remarks:

Rem Phase: 0
Lead DEC: CAENGELH
Reported By: Affected Persons
Refer To:
CAC Date:
Update Date: 12/27/2002
Source: Unknown
Penalty: No
SWIS Code: 0301
DECREG: 2
CID: 282
Meets Std: No
After Hours: No
Water Body:
Rem Phase: 0
Lead DEC: CAENGELH
Reported By: Affected Persons
Refer To:
CAC Date:
Update Date: 12/27/2002
Source: Unknown
Penalty: No
SWIS Code: 0301
DECREG: 2
CID: 282
Meets Std: No
After Hours: No

unknown oil was found in one of thier service boxes.spill is being treated as a 50 to 499

1 pint was actually spilled/REP. STEVE ROMERO CALLED @4:27 ADVISING THAT SOME OF THE PRODUCT INTO THE DIRT WALL/WALL IS BEING CLEANED UP AT THIS TIME.

Remarks:

Prior to Sept, 2004 data translation this spill Lead_DEC Field was "ENGELHARDT" Con Ed e2mis #119983:

SEPT. 23, 1998 J. McCOY #82650 FOUND APPROX 1pt OF OIL IN 20 GALLONS OF WATER IN SB-7520. SAMPLE WAS TAKEN AND TAG #9316 WAS PLACED. OIL & WATER ARE CONTAINED IN SB AND THERE IS NOT OUTSIDE IMPACT. PARKING RESTRICTIONS ARE N/P 8-9 METER PARKING. ERT INFORMED US THAT CHRIS ENGELHARDT FROM THE DEC IS HEADING OUT TO THIS LOCATION. O.S. J.MCCOY IS IN ROUTE TO MEET HIM.

L FISCHER RPTS SERV BOX DOES NOT HAVE SOLID WALLS. POSSIBLE OIL MIGRATION. NOTIFIED ERT AT 0400.

tag pulled clean up complete. 1 barrel to be picked up.

Lab Sequence Number: 98-09932

-001 SAMPLE TYPE: OIL MUD None <1.0 PPM

EQUIPMENT : MH-4547

-002 SAMPLE TYPE: OIL WATER None <1.0 PPM

EQUIPMENT : SB-7520

-003 SAMPLE TYPE: OIL WATER None <1.0 PPM

EQUIPMENT : SB-4555

Caller Remarks:

unknown oil was found in one of thier service boxes.spill is being treated as a 50 to 499

1 pint was actually spilled/REP. STEVE ROMERO CALLED @4:27 ADVISING THAT SOME OF THE PRODUCT INTO THE DIRT WALL/WALL IS BEING CLEANED UP AT THIS TIME.

Remarks:

Prior to Sept, 2004 data translation this spill Lead_DEC Field was "ENGELHARDT"
Con Ed e2mis #119983:

SEPT. 23, 1998 J. McCOY #82650 FOUND APPROX 1pt OF OIL IN 20 GALLONS OF WATER IN SB-7520. SAMPLE WAS TAKEN AND TAG #9316 WAS PLACED. OIL & WATER ARE CONTAINED IN SB AND THERE IS NOT OUTSIDE IMPACT. PARKING RESTRICTIONS ARE N/P 8-9 METER PARKING. ERT INFORMED US THAT CHRIS ENGELHARDT FROM THE DEC IS HEADING OUT TO THIS LOCATION. O.S. J.MCCOY IS IN ROUTE TO MEET HIM.

L FISCHER RPTS SERV BOX DOES NOT HAVE SOLID WALLS. POSSIBLE OIL MIGRATION. NOTIFIED ERT AT 0400.

tag pulled clean up complete. 1 barrel to be picked up.

Lab Sequence Number: 98-09932

-001 SAMPLE TYPE: OIL MUD None <1.0 PPM

EQUIPMENT : MH-4547

-002 SAMPLE TYPE: OIL WATER None <1.0 PPM

EQUIPMENT : SB-7520

-003 SAMPLE TYPE: OIL WATER None <1.0 PPM

EQUIPMENT : SB-4555

CAS NO:

Material FA:

Other

Quantity:

1

Units:

G

Recovered:

0

Med Soil:

True

Med Air:

False

Med In Air:

False

Med GW:

False

Med SW:

False

Med Sewer:	False
Med Surf:	False
Med Subway:	False
Med Utility:	False
Oxygenate:	No
--	--
Material NA:	unknown material
Spill Information	
--	--
Spiller Information	
--	--
Spiller Name:	
Spiller Company:	UNKNOWN
Spiller Address:	
Spiller City:	
Spiller State:	NY
Spiller Zip:	
Contact Name:	LISA
Contact Phone:	
Contact Ext.:	
--	--
Material Information	
--	--
Site ID:	189946
Spill Number:	9807675
OP Unit ID:	1065235
OU:	01
Material ID:	315231
Material Code:	0064A
Spill Information	
--	--
Spiller Information	
--	--
Spiller Name:	
Spiller Company:	UNKNOWN
Spiller Address:	
Spiller City:	
Spiller State:	NY
Spiller Zip:	
Contact Name:	LISA
Contact Phone:	
Contact Ext.:	
--	--
Material Information	
--	--
Site ID:	189946
Spill Number:	9807675
OP Unit ID:	1065235
OU:	01
Material ID:	315231
Material Code:	0064A
Material NA:	unknown material
CAS NO:	
Material FA:	Other
Quantity:	1
Units:	G
Recovered:	0
Med Soil:	True
Med Air:	False
Med In Air:	False
Med GW:	False
Med SW:	False
Med Sewer:	False

Med Surf: False
Med Subway: False
Med Utility: False
Oxygenate: No
-- --

Site: 205006; Exterior St 140' n/o Landing Road Ramp
Exterior St 140' n/o Landing Road Ramp (in front of Bronx Cable House) NY

Database:
NY SPILLS

Site ID: 399580
Spill NO: 0890018
Spill Date: 3/21/2007
Program Type: ER
DER Facility ID: 348666
Contr Facility: Unknown
UST Trust: No
Class: D4
Create Date: 6/12/2008
Program Facility: 205006; Exterior St 140' n/o Landing Road Ramp

County: Bronx
Close Date: 9/18/2007
Rcvd Dt: 8/2/2007

Inspection Date:

Site ID: 399580
Spill NO: 0890018
Spill Date: 3/21/2007
Program Type: ER
DER Facility ID: 348666
Contr Facility: Unknown
UST Trust: No
Class: D4
Create Date: 6/12/2008
Close Date: 9/18/2007
Rcvd Dt: 8/2/2007

Inspection Date:
Program Facility: 205006; Exterior St 140' n/o Landing Road Ramp
County: Bronx

Caller Remarks: MH-22435 (3x66) 6 oz unknown oil on 1000 gallons of water (front of Cable House)
Closed: Agency Approval Not Required

Remarks:

Caller Remarks: MH-22435 (3x66) 6 oz unknown oil on 1000 gallons of water (front of Cable House)
Closed: Agency Approval Not Required

Remarks:

Spill Information

-- --

Spiller Information

-- --

Spiller Name: ERT DESK
Spiller Company: CON EDISON
Spiller Address: 5030 BROADWAY
Spiller City: New York
Spiller State: NY
Spiller Zip:
Contact Name: ERT DESK
Contact Phone: (212) 580-8383
Contact Ext.:

-- --

Material Information

-- --

Site ID: 399580

Water Body:
Rem Phase: 0
Lead DEC: Unassigned
Reported By: Responsible Party
Refer To:
CAC Date:
Update Date: 6/12/2008
Source: Commercial/Industrial
Penalty: No
Meets Std: No

After Hours: No
SWIS Code: 0301
DECREG: 2
CID:

Water Body:
Rem Phase: 0
Lead DEC: Unassigned
Reported By: Responsible Party
Refer To:
CAC Date:
Update Date: 6/12/2008
Source: Commercial/Industrial
Penalty: No
SWIS Code: 0301
DECREG: 2
CID:
Meets Std: No

After Hours: No

Spill Number: 0890018
OP Unit ID: 1156446
OU: 01
Material ID: 2147325
Material Code: 0066A
Material NA: unknown petroleum
CAS NO:
Material FA: Petroleum
Quantity: .05
Units: G
Recovered:
Med Soil: False
Med Air: False
Med In Air: False
Med GW: False
Med SW: False
Med Sewer: False
Med Surf: False
Med Subway: False
Med Utility: True
Oxygenate: No

-- --

Spill Information

-- --

Spiller Information

-- --

Spiller Name: ERT DESK
Spiller Company: CON EDISON
Spiller Address: 5030 BROADWAY
Spiller City: New York
Spiller State: NY
Spiller Zip:
Contact Name: ERT DESK
Contact Phone: (212) 580-8383
Contact Ext.:

-- --

Material Information

-- --

Site ID: 399580
Spill Number: 0890018
OP Unit ID: 1156446
OU: 01
Material ID: 2147325
Material Code: 0066A
Material NA: unknown petroleum
CAS NO:
Material FA: Petroleum
Quantity: .05
Units: G
Recovered:
Med Soil: False
Med Air: False
Med In Air: False
Med GW: False
Med SW: False
Med Sewer: False
Med Surf: False
Med Subway: False
Med Utility: True
Oxygenate: No

-- --

Site ID: 397245
Spill NO: 0801343
Spill Date: 5/3/2008
Program Type: ER
DER Facility ID: 346683
Contr Facility: Traffic Accident
UST Trust: No
Class: C4
Create Date: 5/3/2008
Close Date: 6/17/2008
Rcvd Dt: 5/3/2008
Inspection Date:
Program Facility: TRAFFIC ACCIDENT- 30 GAL DIESEL IN MH

County: Bronx
Site ID: 397245
Spill NO: 0801343
Spill Date: 5/3/2008
Program Type: ER
DER Facility ID: 346683
Contr Facility: Traffic Accident
UST Trust: No
Class: C4
Create Date: 5/3/2008
Close Date: 6/17/2008
Rcvd Dt: 5/3/2008
Inspection Date:
Program Facility: TRAFFIC ACCIDENT- 30 GAL DIESEL IN MH

County: Bronx

Caller Remarks: TRACTOR TRAILER HIT HYDRANT. LEAKING POSS DEISEL FUEL. DID ENTER CONED MANHOLE. CONED # 211165
MANHOLE # 1 - 23398

Remarks: 06/17/08 - See eDocs for Con Ed report detailing cleanup and closure.

05/05/08-Hiralkumar Patel. spoke with Dave at ERT. he mentioned that diesel leaked from tractor trailer after accident in afternoon on 05/02/08. and during investigation in manhole after accident cleared, found about 30 gal diesel in one manhole.

Caller Remarks: 211165. see eDocs
TRACTOR TRAILER HIT HYDRANT. LEAKING POSS DEISEL FUEL. DID ENTER CONED MANHOLE. CONED # 211165
MANHOLE # 1 - 23398

Remarks: 06/17/08 - See eDocs for Con Ed report detailing cleanup and closure.

05/05/08-Hiralkumar Patel. spoke with Dave at ERT. he mentioned that diesel leaked from tractor trailer after accident in afternoon on 05/02/08. and during investigation in manhole after accident cleared, found about 30 gal diesel in one manhole.

211165. see eDocs

Spill Information

--

Spiller Information

--

Spiller Name:
Spiller Company: NOT CON EDISON
Spiller Address:
Spiller City:
Spiller State: ZZ
Spiller Zip: -

Water Body:
Rem Phase: 0
Lead DEC: gdbreen
Reported By: Other
Refer To:
CAC Date:
Update Date: 6/17/2008
Source: Commercial Vehicle
Penalty: No
SWIS Code: 0301
DECREG: 2
CID: 79
Meets Std: No

After Hours: Yes
Water Body:
Rem Phase: 0
Lead DEC: gdbreen
Reported By: Other
Refer To:
CAC Date:
Update Date: 6/17/2008
Source: Commercial Vehicle
Penalty: No
SWIS Code: 0301
DECREG: 2
CID: 79
Meets Std: No

After Hours: Yes

Contact Name: ERTSDESK
Contact Phone: (212) 580-8383
Contact Ext.: --
--
Material Information
--

Site ID: 397245
Spill Number: 0801343
OP Unit ID: 1154210
OU: 01
Material ID: 2145006
Material Code: 0066A
Material NA: unknown petroleum
CAS NO:
Material FA: Petroleum
Quantity: 30
Units: G
Recovered: 0
Med Soil: True
Med Air: False
Med In Air: False
Med GW: False
Med SW: False
Med Sewer: False
Med Surf: False
Med Subway: False
Med Utility: False
Oxygenate: No

--
Spill Information
--

Spiller Information
--
Spiller Name:
Spiller Company: NOT CON EDISON
Spiller Address:
Spiller City:
Spiller State: ZZ
Spiller Zip: -
Contact Name: ERTSDESK
Contact Phone: (212) 580-8383
Contact Ext.: --
--

Material Information
--
Site ID: 397245
Spill Number: 0801343
Material ID: 2145006
Material Code: 0066A
Material NA: unknown petroleum
CAS NO:
Material FA: Petroleum
Quantity: 30
Units: G
Recovered: 0
Med Soil: True
Med Air: False
Med In Air: False
Med GW: False
Med SW: False
Med Sewer: False
Med Surf: False
Med Subway: False

Med Utility: False
Oxygenate: No
-- --
OP Unit ID: 1154210
OU: 01

Site: 204710; EXTERIOR ST
EXTERIOR ST CROMWEL AVE MAJOR DEEGAN EXPWY NY

Database:
NY SPILLS

Site ID:	399565	Water Body:	
Spill NO:	0890003	Rem Phase:	0
Spill Date:	2/26/2007	Lead DEC:	Unassigned
Program Type:	ER	Reported By:	Responsible Party
DER Facility ID:	348665	Refer To:	
Contr Facility:	Unknown	CAC Date:	
UST Trust:	No	Update Date:	6/12/2008
Class:	D4	Source:	Commercial/Industrial
Create Date:	6/12/2008	Penalty:	No
Close Date:	7/3/2007	SWIS Code:	0301
Rcvd Dt:	8/2/2007	DECREG:	2
Inspection Date:		CID:	
Program Facility:	204710; EXTERIOR ST	Meets Std:	No
County:	Bronx	After Hours:	No
Site ID:	399565	Water Body:	
Spill NO:	0890003	Rem Phase:	0
Spill Date:	2/26/2007	Lead DEC:	Unassigned
Program Type:	ER	Reported By:	Responsible Party
DER Facility ID:	348665	Refer To:	
Contr Facility:	Unknown	CAC Date:	
UST Trust:	No	Update Date:	6/12/2008
Class:	D4	Source:	Commercial/Industrial
Create Date:	6/12/2008	Penalty:	No
Close Date:	7/3/2007	SWIS Code:	0301
Rcvd Dt:	8/2/2007	DECREG:	2
Inspection Date:		CID:	
Program Facility:	204710; EXTERIOR ST	Meets Std:	No
County:	Bronx	After Hours:	No

Caller Remarks: MH3899 ~ 3 pints of unknown oil on water
Closed: Agency Approval Not Required

Remarks:
Caller Remarks: MH3899 ~ 3 pints of unknown oil on water
Closed: Agency Approval Not Required

Remarks:

Spill Information

-- --

Spiller Information

-- --

Spiller Name: ERT DESK
Spiller Company: CON EDISON
Spiller Address: 5030 BROADWAY
Spiller City: New York
Spiller Zip:
Contact Name: ERT DESK
Contact Phone: (212) 580-8383
Contact Ext.:

-- --

Material Information

-- --

Site ID: 399565
Spill Number: 0890003
OP Unit ID: 1156431

OU: 01
Material ID: 2147310
Material Code: 0066A
Material NA: unknown petroleum
CAS NO:
Material FA: Petroleum
Quantity: .38
Units: G
Recovered:
Med Soil: False
Med Air: False
Med In Air: False
Med GW: False
Med SW: False
Med Sewer: False
Med Surf: False
Med Subway: False
Med Utility: True
Oxygenate: No
-- --
Spiller State: NY
Spill Information
-- --
Spiller Information
-- --
Spiller Name: ERT DESK
Spiller Company: CON EDISON
Spiller Address: 5030 BROADWAY
Spiller City: New York
Spiller State: NY
Spiller Zip:
Contact Name: ERT DESK
Contact Phone: (212) 580-8383
Contact Ext.:
-- --
Material Information
-- --
Site ID: 399565
Spill Number: 0890003
OP Unit ID: 1156431
OU: 01
Material ID: 2147310
Material Code: 0066A
Material NA: unknown petroleum
CAS NO:
Material FA: Petroleum
Quantity: .38
Units: G
Recovered:
Med Soil: False
Med Air: False
Med In Air: False
Med GW: False
Med SW: False
Med Sewer: False
Med Surf: False
Med Subway: False
Med Utility: True
Oxygenate: No
-- --

Site: EAST 149TH ST/EXTERIOR ST

Database:
NY SPILLS

682

erisinfo.com | EcoLog ERIS Ltd.
347379 AC 440 Exterior Street Bronx NY 10451

Order #: 20150813118

EAST 149TH ST/EXTERIOR ST BRONX NY

Site ID:	241088	Water Body:	
Spill NO:	9612108	Rem Phase:	0
Spill Date:	1/8/1997	Lead DEC:	CAENGELH
Program Type:	ER	Reported By:	Responsible Party
DER Facility ID:	198221	Refer To:	
Contr Facility:	Equipment Failure	CAC Date:	
UST Trust:	No	Update Date:	2/25/2004
Class:	C4	Source:	Commercial Vehicle
Create Date:	1/8/1997	Penalty:	No
Close Date:	6/5/1998	SWIS Code:	0301
Rcvd Dt:	1/8/1997	DECREG:	2
Inspection Date:		CID:	322
Program Facility:	EAST 149TH ST/EXTERIOR ST	Meets Std:	No
County:	Bronx	After Hours:	No
Caller Remarks:	EQUIPMENT FAILURE ON TRUCK - CLEANED UP		
Remarks:	Prior to Sept, 2004 data translation this spill Lead_DEC Field was "ENGELHARDT"		

Spill Information

-- --

Spiller Information

-- --

Spiller Name:	TIM SOILCH
Spiller Company:	CON EDISON
Spiller Address:	4 IRVING PLACE
Spiller City:	MANHATTAN
Spiller State:	NY
Spiller Zip:	10003
Contact Name:	LISA PRIMEGGIA
Contact Phone:	(212) 580-6763
Contact Ext.:	

Material Information

-- --

Site ID:	241088
Spill Number:	9612108
OP Unit ID:	1043609
OU:	01
Material ID:	340760
Material Code:	0010
Material NA:	hydraulic oil
CAS NO:	
Material FA:	Petroleum
Quantity:	1
Units:	G
Recovered:	1
Med Soil:	True
Med Air:	False
Med In Air:	False
Med GW:	False
Med SW:	False
Med Sewer:	False
Med Surf:	False
Med Subway:	False
Med Utility:	False
Oxygenate:	No

-- --

Site: MANHOLE 22084
EAST 149TH ST BRONX NY

Database:
NY SPILLS

Site ID:	298845	Water Body:	
Spill NO:	0010154	Rem Phase:	0
Spill Date:	12/9/2000	Lead DEC:	OKWUOHA
Program Type:	ER	Reported By:	Other
DER Facility ID:	241775	Refer To:	
Contr Facility:	Unknown	CAC Date:	
UST Trust:	No	Update Date:	7/16/2001
Class:	C4	Source:	Unknown
Create Date:	12/9/2000	Penalty:	No
Close Date:	7/5/2001	SWIS Code:	0301
Rcvd Dt:	12/9/2000	DECREG:	2
Inspection Date:		CID:	382
Program Facility:	MANHOLE 22084	Meets Std:	No
County:	Bronx	After Hours:	Yes
Caller Remarks:	2 pt oil on floor of manhole. clean up pending./ coned 134-696		
Remarks:			

Spill Information

-- --

Spiller Information

-- --

Spiller Name:

Spiller Company: UNKNOWN

Spiller Address:

Spiller City:

Spiller State: NY

Spiller Zip:

Contact Name: JIMMY FOX

Contact Phone: (212) 580-6763

Contact Ext.:

Material Information

-- --

Site ID: 298845

Spill Number: 0010154

OP Unit ID: 831115

OU: 01

Material ID: 544072

Material Code: 0066A

Material NA: unknown petroleum

CAS NO:

Material FA: Petroleum

Quantity: 0

Units: G

Recovered: 0

Med Soil: True

Med Air: False

Med In Air: False

Med GW: False

Med SW: False

Med Sewer: False

Med Surf: False

Med Subway: False

Med Utility: False

Oxygenate: No

-- --

Site: TRANSFORMER MANHOLE 644
EAST 149TH ST BRONX NY

Database:
NY SPILLS

Site ID:	298846	Water Body:	
Spill NO:	0313571	Rem Phase:	0

Spill Date:	3/10/2004	Lead DEC:	SKARAKHA
Program Type:	ER	Reported By:	Other
DER Facility ID:	241775	Refer To:	
Contr Facility:	Unknown	CAC Date:	
UST Trust:	No	Update Date:	7/15/2004
Class:	C4	Source:	Unknown
Create Date:	3/10/2004	Penalty:	No
Close Date:	7/15/2004	SWIS Code:	0301
Rcvd Dt:	3/10/2004	DECREG:	2
Inspection Date:		CID:	71
Program Facility:	TRANSFORMER MANHOLE 644	Meets Std:	No
County:	Bronx	After Hours:	Yes
Caller Remarks:	3 gallons of unknown oil type product on 200 gallops of water & humas waste in transformer manhole. All contained. Clean up pending crew availability.		
Remarks:	e2mis 152443		

Fld Ops. Mechanic. A. Martucci # 27971 reported discovering ~ 3 gallons of unknown oil on ~ 200 gallons of water. The crew took an oil sample (COC # DD08128) and hung an environmental tag # 239. Due to feeder constraints this cleanup will be conducted as assumed 50 - 499ppm. PCB. as per the shift Mgr.

FOD A. Martucci reported that there was also human waste in the hole. Clean Harbors was contacted and a tanker was dispatched to remove any liquids. A full crew will be available and on location at 07:00 to start the cleanup.

Lab Sequence Number: 04-01854-001

PCBs < 1 ppm

Clean Harbors tanker removed 1200 gallons of non-hazardous possible sewage liquid and was complete with that at 23:00 Mar-10-2004. Clean Harbors to be on location at 07:00 and I&A crew needed to pressure test TM-644 right after cleanup is complete.

Oper. Supvr Larry Sutherland 16840 reports transf failed to hold pressure and CFR. Clean Harbors on location conducting a partial cleanup.

Perugini reports Clean Harbor Environmental Cusco truck finished removing 4 yards of non-hazardous solid waste debris. The

structure was double washed and rinsed. The final clean up is pending the removal of the defective transformer.

25-Apr-2004 05:30 hrs

Flush mechanic Ed Cedeno reports CFS tanker removed 1940 gallons of liquid from the structure. Flush truck removed 600 lbs of non-hazardous solid debris from the structure. Entire structure was double washed with Bio-Gen 760. All waste water was removed by the CFS tanker. The defective transformer was removed and replaced. Environmental tag # 23936 was removed. Clean up is complete.

Spill Information

-- --
Spiller Information
 -- --
Spiller Name:
Spiller Company: UNKNOWN
Spiller Address:
Spiller City:
Spiller State: NY
Spiller Zip:
Contact Name: ENVIRONMENTAL DEST
Contact Phone: (212) 580-8383
Contact Ext.:
 -- --

Material Information

-- --
Site ID: 298846
Spill Number: 0313571
OP Unit ID: 878701
OU: 01
Material ID: 495171
Material Code: 0066A
Material NA: unknown petroleum
CAS NO:
Material FA: Petroleum
Quantity: 3
Units: L
Recovered: 0
Med Soil: False
Med Air: False
Med In Air: False
Med GW: False
Med SW: True
Med Sewer: False
Med Surf: False
Med Subway: False
Med Utility: False
Oxygenate: No
 -- --

Site: 217247; E161ST AND RIVER AVE
 E161ST AND RIVER AVE NEW YORK NY

Database:
 NY SPILLS

Site ID: 433103
Spill NO: 0914275
Spill Date: 6/23/2009
Program Type: ER
DER Facility ID: 387112
Contr Facility: Unknown
UST Trust: No
Class: D4
Create Date: 4/16/2010
Close Date: 7/1/2009
Rcvd Dt: 3/30/2009
Inspection Date:
Program Facility: 217247; E161ST AND RIVER AVE
County: Bronx
Caller Remarks:
Remarks:

Water Body:
Rem Phase: 0
Lead DEC: DMPOKRZY
Reported By: Responsible Party
Refer To:
CAC Date:
Update Date: 4/16/2010
Source: Commercial/Industrial
Penalty: No
SWIS Code: 0301
DECREG: 2
CID:
Meets Std: No
After Hours: No

Spill Information

-- --

Spiller Information

-- --
Spiller Name: ERT DESK
Spiller Company: CON EDISON
Spiller Address: 5030 BROADWAY
Spiller City: New York
Spiller State: NY
Spiller Zip:
Contact Name: ERT DESK
Contact Phone: (212) 580-8383
Contact Ext.:

Material Information

-- --
Site ID: 433103
Spill Number: 0914275
OP Unit ID: 1184014
OU: 01
Material ID: 2178146
Material Code: 0066A
Material NA: unknown petroleum
CAS NO:
Material FA: Petroleum
Quantity: 0
Units: G
Recovered:
Med Soil: False
Med Air: False
Med In Air: False
Med GW: False
Med SW: False
Med Sewer: False
Med Surf: False
Med Subway: False
Med Utility: True
Oxygenate: No
-- --

Site: VEHICLE # 1104
 E. 149TH ST. BRONX NY

Database:
 NY SPILLS

Site ID: 353194	Water Body:
Spill NO: 0507724	Rem Phase: 0
Spill Date: 9/24/2005	Lead DEC: SMSANGES
Program Type: ER	Reported By: Responsible Party
DER Facility ID: 300512	Refer To:
Contr Facility: Equipment Failure	CAC Date:
UST Trust: No	Update Date: 9/29/2005
Class: C4	Source: Commercial Vehicle
Create Date: 9/27/2005	Penalty: No
Close Date: 9/29/2005	SWIS Code: 0301
Rcvd Dt: 9/27/2005	DECREG: 2
Inspection Date:	CID: 406
Program Facility: VEHICLE # 1104	Meets Std: Yes
County: Bronx	After Hours: No
Caller Remarks: Oil pan cracked on Bus #1104 releasing material onto the roadway. Clean up is completed.	
Remarks: NYCT personnel cleaned site.	
Recovered: 7	
Med Soil: True	
Med Air: False	
Med In Air: False	

Med GW: False
Med SW: False
Med Sewer: False
Med Surf: False
Med Subway: False
Med Utility: False
Oxygenate: No
 -- --
Spill Information
 -- --
Spiller Information
 -- --
Spiller Name: RACHEL KRON
Spiller Company: NYC TRANSIT
Spiller Address: 2 BROADWAY 27TH FLOOR
Spiller City: MANHATTAN
Spiller State: NY
Spiller Zip: 10004
Contact Name: RACHEL KRON
Contact Phone: (646) 252-5773
Contact Ext.:
 -- --
Material Information
 -- --
Site ID: 353194
Spill Number: 0507724
OP Unit ID: 1110659
OU: 01
Material ID: 2100699
Material Code: 0015
Material NA: motor oil
CAS NO:
Material FA: Petroleum
Quantity: 7
Units: G

Site: EAST RIVER- E. 149TH ST
 E. 149TH ST BRONX NY

Database:
 NY SPILLS

Site ID:	260971	Water Body:	HARLEM & E. RIVER
Spill NO:	9409206	Rem Phase:	0
Spill Date:	10/11/1994	Lead DEC:	TOMASELLO
Program Type:	ER	Reported By:	Local Agency
DER Facility ID:	213132	Refer To:	
Contr Facility:	Equipment Failure	CAC Date:	
UST Trust:	No	Update Date:	2/13/2003
Class:	C3	Source:	Major Facility (MOSF) > 400,000 gal
Create Date:	11/4/1994	Penalty:	No
Close Date:	2/13/2003	SWIS Code:	0301
Rcvd Dt:	10/11/1994	DECREG:	2
Inspection Date:		CID:	
Program Facility:	EAST RIVER- E. 149TH ST	Meets Std:	No
County:	Bronx	After Hours:	No
Caller Remarks:	TANK LEAKING INTO RIVER-FD & U.S.C.G. ON SCENE		
Remarks:			

Spill Information

-- --

Spiller Information

-- --

Spiller Name:
Spiller Company: STORAGE FACILITY

Spiller Address: 104 E. 149TH ST
Spiller City: BRONX
Spiller State: NY
Spiller Zip:
Contact Name:
Contact Phone:
Contact Ext.:

-- --

Material Information

-- --
Site ID: 260971
Spill Number: 9409206
OP Unit ID: 1003180
OU: 01
Material ID: 378628
Material Code: 0001A
Material NA: #2 fuel oil
CAS NO:
Material FA: Petroleum
Quantity: 50
Units: G
Recovered: 0
Med Soil: False
Med Air: False
Med In Air: False
Med GW: False
Med SW: True
Med Sewer: False
Med Surf: False
Med Subway: False
Med Utility: False
Oxygenate: No
-- --

Site: MANHOLE 156
SOUTHBOUND MAJOR DEEGAN RDMANHOLE BRONX NY

Database:
NY SPILLS

Site ID:	421032	Water Body:	
Spill NO:	0908432	Rem Phase:	0
Spill Date:	10/27/2009	Lead DEC:	Con Ed Unassigned
Program Type:	ER	Reported By:	Responsible Party
DER Facility ID:	370042	Refer To:	
Contr Facility:	Unknown	CAC Date:	
UST Trust:	No	Update Date:	11/30/2009
Class:	C4	Source:	Commercial/Industrial
Create Date:	10/27/2009	Penalty:	No
Close Date:	11/30/2009	SWIS Code:	0301
Rcvd Dt:	10/27/2009	DECREG:	2
Inspection Date:		CID:	
Program Facility:	MANHOLE 156	Meets Std:	No
County:	Bronx	After Hours:	No
Site ID:	421032	Water Body:	
Spill NO:	0908432	Rem Phase:	0
Spill Date:	10/27/2009	Lead DEC:	Con Ed Unassigned
Program Type:	ER	Reported By:	Responsible Party
DER Facility ID:	370042	Refer To:	
Contr Facility:	Unknown	CAC Date:	
UST Trust:	No	Update Date:	11/30/2009
Class:	C4	Source:	Commercial/Industrial
Create Date:	10/27/2009	Penalty:	No
Close Date:	11/30/2009	SWIS Code:	0301
Rcvd Dt:	10/27/2009	DECREG:	2
Inspection Date:		CID:	

Program Facility: MANHOLE 156 **Meets Std:** No
County: Bronx **After Hours:** No
Caller Remarks: 1 PINT ENTERING THRU DUCTS INTO MANHOLE
Remarks: 11/30/09 - See eDocs for Con Ed report detailing cleanup and closure.

Caller Remarks: 1 PINT ENTERING THRU DUCTS INTO MANHOLE
Remarks: 11/30/09 - See eDocs for Con Ed report detailing cleanup and closure.

Material Information

-- --

Site ID: 421032
Spill Number: 0908432
OP Unit ID: 1176966
OU: 01
Material ID: 2169677
Material Code: 0066A
Material NA: unknown petroleum
CAS NO:
Material FA: Petroleum
Quantity:
Units:
Recovered:
Med Soil: False
Med Air: False
Med In Air: False
Med GW: False
Med SW: False
Med Sewer: False
Med Surf: False
Med Subway: False
Med Utility: False
Oxygenate: No

Spill Information

-- --

Spiller Information

-- --

Spiller Name:
Spiller Company: CON EDISON
Spiller Address:
Spiller City:
Spiller State: NY
Spiller Zip:
Contact Name: ERT
Contact Phone: (212) 580-8383
Contact Ext.:

-- --

Quantity:
Units:
Recovered:
Med Soil: False
Med Air: False
Med In Air: False
Med GW: False
Med SW: False
Med Sewer: False
Med Surf: False
Med Subway: False
Med Utility: False
Oxygenate: No

Spill Information

--
Spiller Information
--
Spiller Name:
Spiller Company: CON EDISON
Spiller Address:
Spiller City:
Spiller State: NY
Spiller Zip:
Contact Name: ERT
Contact Phone: (212) 580-8383
Contact Ext.:

--
Material Information
--
Site ID: 421032
Spill Number: 0908432
OP Unit ID: 1176966
OU: 01
Material ID: 2169677
Material Code: 0066A
Material NA: unknown petroleum
CAS NO:
Material FA: Petroleum

Site: 218778; SERVICE ROAD MAJOR DEEGAN AND E233 ST
SERVICE ROAD MAJOR DEEGAN AND E233 ST BRONX NY

Database:
NY SPILLS

Program Facility:	218778; SERVICE ROAD MAJOR DEEGAN AND E233 ST	Meets Std:	No
County:	Bronx	After Hours:	No
Inspection Date:		CID:	
Site ID:	434006	Water Body:	
Spill NO:	0914537	Rem Phase:	0
Spill Date:	10/9/2009	Lead DEC:	DMPOKRZY
Program Type:	ER	Reported By:	Responsible Party
DER Facility ID:	388880	Refer To:	
Contr Facility:	Unknown	CAC Date:	
UST Trust:	No	Update Date:	4/27/2010
Class:	D4	Source:	Commercial/Industrial
Create Date:	4/27/2010	Penalty:	No
Close Date:	10/20/2009	SWIS Code:	0301
Rcvd Dt:	12/31/2009	DECREG:	2
Caller Remarks:			
Remarks:			

--
Material Information
--
Site ID: 434006
Spill Number: 0914537
OP Unit ID: 1184855
OU: 01
Material ID: 2178932
Material Code: 0066A
Material NA: unknown petroleum
CAS NO:
Material FA: Petroleum
Quantity: 0
Units: G
Recovered:
Med Soil: False

Med Air: False
Med In Air: False
Med GW: False
Med SW: False
Med Sewer: False
Med Surf: False
Med Subway: False
Med Utility: True
Oxygenate: No

--
Spill Information
--

--
Spiller Information
--

Spiller Name: ERT DESK
Spiller Company: CON EDISON
Spiller Address: 5030 BROADWAY
Spiller City: New York
Spiller State: NY
Spiller Zip:
Contact Name: ERT DESK
Contact Phone: (212) 580-8383
Contact Ext.:

Site: DRUM RUN
RIVER AVE/BETWEEN 167/168 ST (2 E 168TH ST) BRONX NY

Database:
NY SPILLS

Site ID:	499847	Water Body:	
Spill NO:	1406381	Rem Phase:	0
Spill Date:	9/15/2014	Lead DEC:	RMPIPER
Program Type:	ER	Reported By:	Other
DER Facility ID:	454872	Refer To:	
Contr Facility:	Abandoned Drums	CAC Date:	
UST Trust:	No	Update Date:	10/2/2014
Class:	D4	Source:	Unknown
Create Date:	9/15/2014	Penalty:	No
Close Date:	10/2/2014	SWIS Code:	0301
Rcvd Dt:	9/15/2014	DECREG:	2
Inspection Date:		CID:	
Program Facility:	DRUM RUN	Meets Std:	No
County:	Bronx	After Hours:	No
Caller Remarks:	abandoned drum FD on scene - will over pack it -		
Remarks:	10/02/14 - 40 gallons pumped on 10/01/14. closed		

--
Spill Information
--

--
Spiller Information
--

Spiller Name: XI CHEN
Spiller Company: UNKNOWN
Spiller Address: RIVER AVE/BETWEEN 167/168 ST
Spiller City: BRONX
Spiller State: NY
Spiller Zip:
Contact Name: XI CHEN
Contact Phone: (646) 763-2597
Contact Ext.:

--
Material Information
--

Site ID: 499847
Spill Number: 1406381

OP Unit ID: 1249256
OU: 01
Material ID: 2250818
Material Code: 0066A
Material NA: unknown petroleum
CAS NO:
Material FA: Petroleum
Quantity: 45
Units: G
Recovered:
Med Soil: False
Med Air: False
Med In Air: False
Med GW: False
Med SW: False
Med Sewer: False
Med Surf: False
Med Subway: False
Med Utility: False
Oxygenate: No
 -- --

Site: RIVER AVE
 RIVER AVE BRONX NY

Database:
 NY SPILLS

Site ID:	87461	Water Body:	
Spill NO:	9402772	Rem Phase:	0
Spill Date:		Lead DEC:	CAMMISA
Program Type:	ER	Reported By:	Citizen
DER Facility ID:	80131	Refer To:	
Contr Facility:	Human Error	CAC Date:	5/26/1994
UST Trust:	No	Update Date:	9/30/2004
Class:		Source:	Commercial Vehicle
Create Date:	6/8/1994	Penalty:	No
Close Date:	5/26/1994	SWIS Code:	0301
Rcvd Dt:	5/26/1994	DECREG:	2
Inspection Date:		CID:	
Program Facility:	RIVER AVE	Meets Std:	Yes
County:	Bronx	After Hours:	No
Caller Remarks:	CONTAINERS NOT LOADED PROPERLY		
Remarks:	Prior to Sept, 2004 data translation this spill Lead_DEC Field was "CAMMISO"		

Spill Information

-- --

Spiller Information

-- --

Spiller Name:
Spiller Company: AIR TRADE TRANSPORTATION
Spiller Address: 145-119 BREWER BLVD.
Spiller City: NEW YORK
Spiller State: NY
Spiller Zip:
Contact Name:
Contact Phone:
Contact Ext.:

-- --

Material Information

-- --

Site ID: 87461
Spill Number: 9402772
OP Unit ID: 996575
OU: 01

Material ID: 382950
Material Code: 0137C
Material NA: vinyl chloride
CAS NO: 00075014
Material FA: Hazardous Material
Quantity: 2
Units: G
Recovered: 0
Med Soil: True
Med Air: False
Med In Air: False
Med GW: False
Med SW: False
Med Sewer: False
Med Surf: False
Med Subway: False
Med Utility: False
Oxygenate: No
-- --

Site: NYCDOT MARTHA WASHINGTON BRIDGE
OVER HARLEM RIVER NEW YORK NY 10452

Database:
RCRA GEN

EPA Handler ID: NYR000115006
Current Site Name: NYCDOT MARTHA WASHINGTON BRIDGE
Generator Status Universe: Small Quantity Generator
Land Type: Municipal
Activity Location: NY
TSD Activity: N
Mixed Waste Generator: N
Importer Activity: N
Transporter Activity: N
Transfer Facility: N
Recycler Activity: N
Onsite Burner Exemption: N
Furnace Exemption: N
Underground Inject Activity: N
Rece Waste From Off Site: N
Used Oil Transporter:
Used Oil Transfer Facility:
Used Oil Processor:
Used Oil Refiner:
Used Oil Burner:
Used Oil Market Burner:
Used Oil Spec Marketer:
Mailing Address: RECTOR ST, , NEW YORK, NY, 10006, US
Contact Name: ALEX BEZCUASTNOV
Contact Address: RECTOR ST, , NEW YORK, NY, 10006, US
Contact Email: ABEZCUASTNOV@NYCDOT.GOV
Location Street 2:

Enforcement Agency:
Disposition Status Date:
Disposition Status:
Enforcement Type
Description:
Proposed Penalty Amount:
Paid Amount:
Final Amount:
-- --
Enforcement Action Date:
-- --

Owner/Operator Information

Owner/Operator Indicator: CO
Owner/Operator Name: NYCDOT
Owner/Operator Address: RECTOR ST NEW YORK NY US 10006
Owner/Operator Phone:
Owner/Operator Type: M
Date Became Current: 19791231
Date Ended Current:

-- --
Owner/Operator Indicator: CP
Owner/Operator Name: NYCDOT
Owner/Operator Address: RECTOR ST NEW YORK NY US 10006
Owner/Operator Phone:
Owner/Operator Type: M
Date Became Current: 19791231
Date Ended Current:

-- --
Owner/Operator Indicator: CO
Owner/Operator Name: NYCDOT
Owner/Operator Address: RECTOR ST NEW YORK NY US 10006
Owner/Operator Phone: 2127882091
Owner/Operator Type: M
Date Became Current: 19791231
Date Ended Current:

-- --
Owner/Operator Indicator: CP
Owner/Operator Name: NYCDOT BRIDGE BIN 2066919
Owner/Operator Address: MARTHA WASHINGTON BRIDGE OVER HARLEM RIVER TO 181ST ST NEW YORK NY US 10033
Owner/Operator Phone: 2127882091
Owner/Operator Type: M
Date Became Current: 19791231
Date Ended Current:

-- --
Owner/Operator Indicator: CO
Owner/Operator Name: NYCDOT
Owner/Operator Address: RECTOR ST NEW YORK NY US 10006
Owner/Operator Phone:
Owner/Operator Type: M
Date Became Current: 19791231
Date Ended Current:

-- --
Owner/Operator Indicator: CP
Owner/Operator Name: NYCDOT
Owner/Operator Address: RECTOR ST NEW YORK NY US 10006
Owner/Operator Phone:
Owner/Operator Type: M
Date Became Current: 19791231
Date Ended Current:

NAICS Information

-- --
Naics Code: 48849
Naics Description: OTHER SUPPORT ACTIVITIES FOR ROAD TRANSPORTATION

-- --
Naics Code: 23412
Naics Description: BRIDGE AND TUNNEL CONSTRUCTION

Handler Information

-- --
Date Received: 20060101
Facility Name: NYCDOT MARTHA WASHINGTON BRIDGE

Classification: Large Quantity Generator
 --
Date Received: 20070101
Facility Name: NYCDOT MARTHA WASHINGTON BRIDGE
Classification: Small Quantity Generator
 --
Date Received: 20030421
Facility Name: NYCDOT BRIDGE BIN 2066919
Classification: Small Quantity Generator
 --
Date Received: 20040224
Facility Name: NYCDOT MARTHA WASHINGTON BRIDGE
Classification: Large Quantity Generator
 --
Hazardous Waste Information
 --
Waste Code: D008
Waste: LEAD
 --
Violation/Evaluation Information
 --
Evaluation Start Date: 20031125
Evaluation Agency: E
Evaluation Type Description: COMPLIANCE EVALUATION INSPECTION ON-SITE
Violation Short Description:
Violation Determined Date:
Actual Return to Compliance Date:
Violation Responsible Agency:

Site: NYCDOT/145 STREET BRIDGE
 145TH ST BRG OVER HARLEM RIVER AT LENOX AVE NEW YORK NY 10451

Database:
 RCRA GEN

EPA Handler ID: NYD987039534
Current Site Name: NYCDOT/145 STREET BRIDGE
Generator Status Universe: Small Quantity Generator
Land Type: Municipal
Activity Location: NY
TSD Activity: N
Mixed Waste Generator: N
Importer Activity: N
Transporter Activity: N
Transfer Facility: N
Recycler Activity: N
Onsite Burner Exemption: N
Furnace Exemption: N
Underground Inject Activity: N
Rece Waste From Off Site: N
Used Oil Transporter:
Used Oil Transfer Facility:
Used Oil Processor:
Used Oil Refiner:
Used Oil Burner:
Used Oil Market Burner:
Used Oil Spec Marketer:
Mailing Address: RECTOR STREET, , NEW YORK, NY, 10006, US
Contact Name: ALEX BEZCHASTNOR
Contact Address: US
Contact Email: A.BEZCHASTNOR@NYCDOT.GOV
Location Street 2: AT LENOX AVE
EPA Handler ID: NYD987039534

Current Site Name: NYCDOT/145 STREET BRIDGE
Generator Status Universe: Small Quantity Generator
Land Type: Municipal
Activity Location: NY
TSD Activity: N
Mixed Waste Generator: N
Importer Activity: N
Transporter Activity: N
Transfer Facility: N
Recycler Activity: N
Onsite Burner Exemption: N
Furnace Exemption: N
Underground Inject Activity: N
Used Oil Transfer Facility:
Used Oil Processor:
Used Oil Refiner:
Used Oil Burner:
Used Oil Market Burner:
Used Oil Spec Marketer:
Mailing Address: RECTOR STREET, , NEW YORK, NY, 10006, US
Contact Name: ALEX BEZCHASTNOR
Contact Address: US
Contact Email: A.BEZCHASTNOR@NYCDOT.GOV
Location Street 2: AT LENOX AVE
Rece Waste From Off Site: N
Used Oil Transporter:

--
Owner/Operator Information

Owner/Operator Indicator: CO
Owner/Operator Name: NYCDOT
Owner/Operator Address: 2 RECTOR ST NEW YORK NY US 10006
Owner/Operator Phone: 2127881721
Owner/Operator Type: M
Date Became Current:
Date Ended Current:

Owner/Operator Indicator: CO
Owner/Operator Name: NYC DOT
Owner/Operator Address: RECTOR STREET NEW YORK NY US 10006
Owner/Operator Phone:
Owner/Operator Type: M
Date Became Current: 19791231
Date Ended Current:

Owner/Operator Indicator: CO
Owner/Operator Name: NYCDOT
Owner/Operator Address: 2 RECTOR ST NEW YORK NY 10006
Owner/Operator Phone: 2127881721
Owner/Operator Type: M
Date Became Current:
Date Ended Current:

Owner/Operator Indicator: CP
Owner/Operator Name: NYC DOT
Owner/Operator Address: US
Owner/Operator Phone:
Owner/Operator Type: M
Date Became Current: 19791231
Date Ended Current:

Owner/Operator Indicator: CO

Owner/Operator Name: NYC DOT
Owner/Operator Address: RECTOR STREET NEW YORK NY US 10006
Owner/Operator Phone:
Owner/Operator Type: M
Date Became Current: 19791231
Date Ended Current:
-- --
NAICS Information
-- --
Naics Code: 48849
Naics Description: OTHER SUPPORT ACTIVITIES FOR ROAD TRANSPORTATION
-- --
Handler Information
-- --
Date Received: 19990714
Facility Name: NYCDOT - 145TH STREET BRIDGE
Classification: Small Quantity Generator
-- --
Date Received: 20060215
Facility Name: NYCDOT/145 STREET BRIDGE
Classification: Large Quantity Generator
-- --
Date Received: 20070101
Facility Name: NYCDOT/145 STREET BRIDGE
Classification: Small Quantity Generator
-- --
Date Received: 19930819
Facility Name: NYCDOT - 145TH STREET BRIDGE
Classification: Large Quantity Generator
-- --
Date Received: 20060216
Facility Name: NYCDOT/145 STREET BRIDGE
Classification: Large Quantity Generator
-- --
Hazardous Waste Information
-- --
Waste Code: D008
Waste: LEAD
-- --
Violation/Evaluation Information
-- --
Evaluation Start Date: 20060518
Evaluation Agency: E
Evaluation Type Description: CASE DEVELOPMENT INSPECTION
Violation Short Description:
Violation Determined Date:
Actual Return to Compliance Date:
Violation Responsible Agency:
Enforcement Action Date:
Enforcement Agency:
Disposition Status Date:
Disposition Status:
Enforcement Type Description:
Proposed Penalty Amount:
Paid Amount:
Final Amount:
-- --
-- --
Owner/Operator Information

Owner/Operator Indicator: CO
Owner/Operator Name: NYCDOT
Owner/Operator Address: 2 RECTOR ST NEW YORK NY US 10006
Owner/Operator Phone: 2127881721
Owner/Operator Type: M
Date Became Current:
Date Ended Current:
-- --

Owner/Operator Indicator: CO
Owner/Operator Name: NYC DOT
Owner/Operator Address: RECTOR STREET NEW YORK NY US 10006
Owner/Operator Phone:
Owner/Operator Type: M
Date Became Current: 19791231
Date Ended Current:
-- --

Owner/Operator Indicator: CO
Owner/Operator Name: NYCDOT
Owner/Operator Address: 2 RECTOR ST NEW YORK NY 10006
Owner/Operator Phone: 2127881721
Owner/Operator Type: M
Date Became Current:
Date Ended Current:
-- --

Owner/Operator Indicator: CP
Owner/Operator Name: NYC DOT
Owner/Operator Address: US
Owner/Operator Phone:
Owner/Operator Type: M
Date Became Current: 19791231
Date Ended Current:
-- --

Owner/Operator Indicator: CO
Owner/Operator Name: NYC DOT
Owner/Operator Address: RECTOR STREET NEW YORK NY US 10006
Owner/Operator Phone:
Owner/Operator Type: M
Date Became Current: 19791231
Date Ended Current:
-- --

NAICS Information
-- --
Naics Code: 48849
Naics Description: OTHER SUPPORT ACTIVITIES FOR ROAD TRANSPORTATION
-- --

Handler Information
-- --
Date Received: 19990714
Facility Name: NYCDOT - 145TH STREET BRIDGE
Classification: Small Quantity Generator
-- --
Date Received: 20060215
Facility Name: NYCDOT/145 STREET BRIDGE
Classification: Large Quantity Generator
-- --
Date Received: 20070101
Facility Name: NYCDOT/145 STREET BRIDGE
Classification: Small Quantity Generator
-- --
Date Received: 19930819
Facility Name: NYCDOT - 145TH STREET BRIDGE
Classification: Large Quantity Generator

--
Date Received: 20060216
Facility Name: NYCDOT/145 STREET BRIDGE
Classification: Large Quantity Generator
 --
Hazardous Waste Information
 --
Waste Code: D008
Waste: LEAD
 --
Violation/Evaluation Information
 --
Evaluation Start Date: 20060518
Evaluation Agency: E
Evaluation Type Description: CASE DEVELOPMENT INSPECTION
Violation Short Description:
Violation Determined Date:
Actual Return to Compliance Date:
Violation Responsible Agency:
Enforcement Action Date:
Enforcement Agency:
Disposition Status Date:
Disposition Status:
Enforcement Type Description:
Proposed Penalty Amount:
Paid Amount:
Final Amount:
 --

Site: NYSDOT BIN 1077020
 W 142ND ST PEDESTRIAN BRIDGE OVER HARLEM RIVER DR RTE 907P NEW YORK NY 10037

Database:
 RCRA GEN

EPA Handler ID: NYR000123935
Current Site Name: NYSDOT BIN 1077020
Generator Status Universe: Large Quantity Generator
Land Type: State
Activity Location: NY
TSD Activity: N
Mixed Waste Generator: N
Importer Activity: N
Transporter Activity: N
Transfer Facility: N
Recycler Activity: N
Onsite Burner Exemption: N
Furnace Exemption: N
Underground Inject Activity: N
Rece Waste From Off Site: N
Used Oil Transporter:
Used Oil Transfer Facility:
Used Oil Processor:
Used Oil Refiner:
Used Oil Burner:
Used Oil Market Burner:
Used Oil Spec Marketer:
Mailing Address: 47-40, 21ST ST, DOT REGION 11 CONSTR OFFICE, LONG ISLAND CITY, NY, 11101, US
Contact Name: CARL R KOCHERSBERGER
Contact Address: 50, WOLF RD - ENV ANALYSIS NYSDOT, HAZ WASTE SEC POD 4-1, ALBANY, NY, 12232, US
Contact Email: CKOCHERSBERGER@DOT.STATE.NY.US

Location Street 2: OVER HARLEM RIVER DR RTE 907P

--
Owner/Operator Information

Owner/Operator Indicator: CO
Owner/Operator Name: NO NAME FOUND
Owner/Operator Address: US
Owner/Operator Phone:
Owner/Operator Type: S
Date Became Current: 20040318
Date Ended Current:

--
Owner/Operator Indicator: CP
Owner/Operator Name: NO NAME FOUND
Owner/Operator Address: US
Owner/Operator Phone:
Owner/Operator Type: S
Date Became Current: 20040318
Date Ended Current:

--
Owner/Operator Indicator: CO
Owner/Operator Name: NYSDOT
Owner/Operator Address: US
Owner/Operator Phone:
Owner/Operator Type: S
Date Became Current: 20040318
Date Ended Current:

--
Owner/Operator Indicator: CP
Owner/Operator Name: NYSDOT
Owner/Operator Address: US
Owner/Operator Phone:
Owner/Operator Type: S
Date Became Current: 20040318
Date Ended Current:

--
Owner/Operator Indicator: CO
Owner/Operator Name: STATE OF NY C/O NYSDOT COMMISSIONER
Owner/Operator Address: WOLF RD ALBANY NY US 12232
Owner/Operator Phone:
Owner/Operator Type: S
Date Became Current: 19670401
Date Ended Current:

--
Owner/Operator Indicator: CP
Owner/Operator Name: OFFICE OF CONSTRUCTION NYSDOT REGION 11
Owner/Operator Address: US
Owner/Operator Phone:
Owner/Operator Type: S
Date Became Current: 19670401
Date Ended Current:

--
NAICS Information

--
Naics Code: 23411
Naics Description: HIGHWAY AND STREET CONSTRUCTION

--
Naics Code: 11111
Naics Description: SOYBEAN FARMING

--
Naics Code: 485113
Naics Description: BUS AND OTHER MOTOR VEHICLE TRANSIT SYSTEMS

--
Naics Code: 23731
Naics Description: HIGHWAY, STREET, AND BRIDGE CONSTRUCTION
 --
Handler Information
 --
Date Received: 20060101
Facility Name: NYSDOT BRIDGE BIN 1077020
Date Received: 20070101
Facility Name: NYSDOT BRIDGE BIN 1077020
Classification: Large Quantity Generator
 --
Date Received: 20040415
Facility Name: NYSDOT BRIDGE BIN 1077020
Classification: Large Quantity Generator
 --
Date Received: 20101005
Facility Name: NYSDOT BIN 1077020
Classification: Large Quantity Generator
 --
Hazardous Waste Information
 --
Waste Code: D008
Waste: LEAD
 --
Violation/Evaluation Information
 --

Site: NYSDOT BIN 1066809
 I-87 OVER 149TH ST N OF E 145TH ST BRIDGE BRONX NY 10451

Database:
 RCRA GEN

EPA Handler ID: NYR000158402
Current Site Name: NYSDOT BIN 1066809
Generator Status Universe: Large Quantity Generator
Land Type: State
Activity Location: NY
TSD Activity: N
Mixed Waste Generator: N
Importer Activity: N
Transporter Activity: N
Transfer Facility: N
Recycler Activity: N
Onsite Burner Exemption: N
Furnace Exemption: N
Underground Inject Activity: N
Rece Waste From Off Site: N
Used Oil Transporter:
Used Oil Transfer Facility:
Used Oil Processor:
Used Oil Refiner:
Used Oil Burner:
Used Oil Market Burner:
Used Oil Spec Marketer:
Mailing Address: 4740, 21ST ST, DOT REGION 11 CONSTR OFFICE, LONG ISLAND CITY, NY, 11101, US
Contact Name: CARL R KOCHERSBERGER
Contact Email: CKOCHERSBERGER@DOT.STATE.NY.US
Location Street 2: E 145TH ST BRIDGE
Contact Address: 50, WOLF RD - ENV ANALYSIS NYSDOT, HAZ WASTE SEC POD 4-1, ALBANY, NY, 12232, US

--
Owner/Operator Information

Owner/Operator Indicator: CO
Owner/Operator Name: STATE OF NY C/O NYSDOT COMMISSIONER
Owner/Operator Address:
Owner/Operator Phone:
Owner/Operator Type: S
Date Became Current: 20080528
Date Ended Current:
 -- --
Owner/Operator Indicator: CP
Owner/Operator Name: OFFICE OF CONSTRUCTION NYSDOT REGION 11
Owner/Operator Address:
Owner/Operator Phone:
Owner/Operator Type: S
Date Became Current: 20080528
Date Ended Current:
 -- --
NAICS Information
 -- --
Naics Code: 23731
Naics Description: HIGHWAY, STREET, AND BRIDGE CONSTRUCTION
 -- --
Handler Information
 -- --
Date Received: 20080528
Facility Name: NYSDOT BIN 1066809
Classification: Large Quantity Generator
 -- --
Hazardous Waste Information
 -- --
Waste Code: D008
Waste: LEAD
 -- --
Violation/Evaluation Information
 -- --

Site: NYSDOT BIN 107701B
 SB RAMP FROM 139TH ST OVER HARLEM RIVER DR RTE 907P NEW YORK NY 10037

Database:
 RCRA GEN

EPA Handler ID: NYR000123976
Current Site Name: NYSDOT BIN 107701B
Generator Status Universe: Large Quantity Generator
Land Type: State
Activity Location: NY
TSD Activity: N
Mixed Waste Generator: N
Importer Activity: N
Transporter Activity: N
Transfer Facility: N
Recycler Activity: N
Onsite Burner Exemption: N
Furnace Exemption: N
Underground Inject Activity: N
Rece Waste From Off Site: N
Used Oil Transporter:
Used Oil Transfer Facility:
Used Oil Processor:
Used Oil Refiner:
Used Oil Burner:
Used Oil Market Burner:
Used Oil Spec Marketer:
Mailing Address: 4740, 21ST ST, DOT REGION 11 CONSTR OFFICE, LONG ISLAND CITY, NY, 11101, US
Contact Name: CARL R KOCHERSBERGER

Contact Address: 50, WOLF RD - ENV ANALYSIS NYSDOT, HAZ WASTE SEC POD 4-1, ALBANY, NY, 12232, US
Contact Email: CKOCHERSBERGER@DOT.STATE.NY.US
Location Street 2: HARLEM RIVER DR RTE 907P

Date Received: 20100917
Facility Name: NYSDOT BIN 107701B
Classification: Large Quantity Generator
--

Date Received: 20060227
Facility Name: NYSDOT BIN #107701B
Classification: Large Quantity Generator
--

Hazardous Waste Information

--
Waste Code: D008
Waste: LEAD
--

Violation/Evaluation Information

--
--

Owner/Operator Information

Owner/Operator Indicator: CO
Owner/Operator Name: NO NAME FOUND
Owner/Operator Address: US
Owner/Operator Phone:
Owner/Operator Type: S
Date Became Current: 20040318
Date Ended Current:

--
Owner/Operator Indicator: CO
Owner/Operator Name: NEW YORK STATE DEPARTMENT OF TRANSPORTAT
Owner/Operator Address: 21ST ST LONG ISLAND CITY NY US 11101
Owner/Operator Phone:
Owner/Operator Type: S
Date Became Current: 19791203
Date Ended Current:

--
Owner/Operator Indicator: CO
Owner/Operator Name: NYSDOT
Owner/Operator Address: US
Owner/Operator Phone:
Owner/Operator Type: S
Date Became Current: 20040318
Date Ended Current:

--
Owner/Operator Indicator: CP
Owner/Operator Name: NYSDOT
Owner/Operator Address: US
Owner/Operator Phone:
Owner/Operator Type: S
Date Became Current: 20040318
Date Ended Current:

--
Owner/Operator Indicator: CO
Owner/Operator Name: STATE OF NY C/O NYSDOT COMMISSIONER
Owner/Operator Address: WOLF RD ALBANY NY US 12232
Owner/Operator Phone:
Owner/Operator Type: S
Date Became Current: 20100917
Date Ended Current:

--
--

Owner/Operator Indicator: CP
Owner/Operator Name: OFFICE OF CONSTRUCTION NYSDOT REGION 11
Owner/Operator Address: US
Owner/Operator Phone:
Owner/Operator Type: S
Date Became Current: 20100917
Date Ended Current:
 -- --
Owner/Operator Indicator: CP
Owner/Operator Name: NEW YORK STATE DEPARTMENT OF TRANSPORTAT
Owner/Operator Address: US
Owner/Operator Phone:
Owner/Operator Type: S
Date Became Current: 19791231
Date Ended Current:
 -- --
Owner/Operator Indicator: CO
Owner/Operator Name: NEW YORK STATE DEPARTMENT OF TRANSPORTAT
Owner/Operator Address: 21ST ST LONG ISLAND CITY NY US 11101
Owner/Operator Phone:
Owner/Operator Type: S
Date Became Current: 19791203
Date Ended Current:
 -- --
NAICS Information
 -- --
Naics Code: 23731
Naics Description: HIGHWAY, STREET, AND BRIDGE CONSTRUCTION
 -- --
Naics Code: 485113
Naics Description: BUS AND OTHER MOTOR VEHICLE TRANSIT SYSTEMS
 -- --
Naics Code: 23411
Naics Description: HIGHWAY AND STREET CONSTRUCTION
 -- --
Naics Code: 48849
Naics Description: OTHER SUPPORT ACTIVITIES FOR ROAD TRANSPORTATION
 -- --
Naics Code: 11111
Naics Description: SOYBEAN FARMING
 -- --
Handler Information
 -- --
Date Received: 20060226
Facility Name: NYSDOT BIN #107701B
Classification: Small Quantity Generator
 -- --
Date Received: 20070101
Facility Name: NYSDOT BIN #107701B
Classification: Small Quantity Generator
 -- --
Date Received: 20040415
Facility Name: NYSDOT BRIDGE BIN 107701B
Classification: Large Quantity Generator
 -- --

Site: NYCDOT THIRD AVE BRIDGE
 OVER HARLEM RIVER NEW YORK NY 10454

Database:
 RCRA GEN

EPA Handler ID: NYR000004895
Current Site Name: NYCDOT THIRD AVE BRIDGE
Generator Status Universe: Large Quantity Generator
Land Type: Municipal

Activity Location: NY
TSD Activity: N
Mixed Waste Generator: N
Importer Activity: N
Transporter Activity: N
Used Oil Refiner:
Used Oil Burner:
Used Oil Market Burner:
Used Oil Spec Marketer:
Mailing Address: RECTOR STREET, , NEW YORK, NY, 10006, US
Contact Name: ALEX BEZCHASTNOR
Contact Address: US
Contact Email: A.BEZCHASTNOR@NYCDOT.GOV
Location Street 2:
EPA Handler ID: NYR000004895
Current Site Name: NYCDOT THIRD AVE BRIDGE
Generator Status Universe: Large Quantity Generator
Land Type: Municipal
Activity Location: NY
TSD Activity: N
Mixed Waste Generator: N
Importer Activity: N
Transporter Activity: N
Transfer Facility: N
Recycler Activity: N
Onsite Burner Exemption: N
Furnace Exemption: N
Underground Inject Activity: N
Rece Waste From Off Site: N
Used Oil Transporter:
Used Oil Transfer Facility:
Used Oil Processor:
Transfer Facility: N
Recycler Activity: N
Onsite Burner Exemption: N
Furnace Exemption: N
Underground Inject Activity: N
Rece Waste From Off Site: N
Used Oil Transporter:
Used Oil Transfer Facility:
Used Oil Processor:
Used Oil Refiner:
Used Oil Burner:
Used Oil Market Burner:
Used Oil Spec Marketer:
Mailing Address: RECTOR STREET, , NEW YORK, NY, 10006, US
Contact Name: ALEX BEZCHASTNOR
Contact Address: US
Contact Email: A.BEZCHASTNOR@NYCDOT.GOV
Location Street 2:

--
Owner/Operator Information

Owner/Operator Indicator: CO
Owner/Operator Name: NYCDOT
Owner/Operator Address: 2 RECTOR ST NEW YORK NY US 10006
Owner/Operator Phone: 2127882083
Owner/Operator Type: M
Date Became Current:
Date Ended Current:
 --
Owner/Operator Indicator: CP

Owner/Operator Name: NYCDOT
Owner/Operator Address: RECTOR ST NEW YORK NY US 10006
Owner/Operator Phone:
Owner/Operator Type: M
Date Became Current: 19791231
Date Ended Current:
 --

Owner/Operator Indicator: CO
Owner/Operator Name: NYCDOT
Owner/Operator Address: 2 RECTOR ST NEW YORK NY 10006
Owner/Operator Phone: 2127882083
Owner/Operator Type: M
Date Became Current:
Date Ended Current:
 --

Owner/Operator Indicator: CO
Owner/Operator Name: NYCDOT
Owner/Operator Address: RECTOR ST NEW YORK NY US 10006
Owner/Operator Phone:
Owner/Operator Type: M
Date Became Current: 19791231
Date Ended Current:
 --

Owner/Operator Indicator: CP
Owner/Operator Name: NYCDOT
Owner/Operator Address: RECTOR ST NEW YORK NY US 10006
Owner/Operator Phone:
Owner/Operator Type: M
Date Became Current: 19791231
Date Ended Current:
 --

Owner/Operator Indicator: CP
Owner/Operator Name: NYC DOT
Owner/Operator Address: US
Owner/Operator Phone:
Owner/Operator Type: M
Date Became Current: 19791231
Date Ended Current:
 --

Owner/Operator Indicator: CO
Owner/Operator Name: NYC DOT
Owner/Operator Address: RECTOR STREET NEW YORK NY US 10006
Owner/Operator Phone:
Owner/Operator Type: M
Date Became Current: 19791231
Date Ended Current:
 --

NAICS Information
 --
Naics Code: 48849
Naics Description: OTHER SUPPORT ACTIVITIES FOR ROAD TRANSPORTATION
 --

Handler Information
 --
Date Received: 20060215
Facility Name: NYCDOT THIRD AVE BRIDGE
Classification: Large Quantity Generator
 --
Date Received: 20070101
Facility Name: NYCDOT THIRD AVE BRIDGE
Classification: Large Quantity Generator
 --
Date Received: 19950516

Facility Name: NYCDOT - THIRD AVE BRIDGE BIN 224006
Date Received: 20040224
Facility Name: NYCDOT 3RD AVENUE BRIDGE
Classification: Large Quantity Generator
--
Date Received: 20060216
Facility Name: NYCDOT THIRD AVE BRIDGE
Classification: Large Quantity Generator
--

Hazardous Waste Information

--
Waste Code: D000
Waste: DESCRIPTION
--
Waste Code: D008
Waste: LEAD
--

Violation/Evaluation Information

--
--

Owner/Operator Information

Owner/Operator Indicator: CO
Owner/Operator Name: NYCDOT
Owner/Operator Address: 2 RECTOR ST NEW YORK NY US 10006
Owner/Operator Phone: 2127882083
Owner/Operator Type: M
Date Became Current:
Date Ended Current:

--
Owner/Operator Indicator: CP
Owner/Operator Name: NYCDOT
Owner/Operator Address: RECTOR ST NEW YORK NY US 10006
Owner/Operator Phone:
Owner/Operator Type: M
Date Became Current: 19791231
Date Ended Current:

--
Owner/Operator Indicator: CO
Owner/Operator Name: NYCDOT
Owner/Operator Address: 2 RECTOR ST NEW YORK NY 10006
Owner/Operator Phone: 2127882083
Owner/Operator Type: M
Date Became Current:
Date Ended Current:

--
Owner/Operator Indicator: CO
Owner/Operator Name: NYCDOT
Owner/Operator Address: RECTOR ST NEW YORK NY US 10006
Owner/Operator Phone:
Owner/Operator Type: M
Date Became Current: 19791231
Date Ended Current:

--
Owner/Operator Indicator: CP
Owner/Operator Name: NYCDOT
Owner/Operator Address: RECTOR ST NEW YORK NY US 10006
Owner/Operator Phone:
Owner/Operator Type: M
Date Became Current: 19791231
Date Ended Current:

--
--

Owner/Operator Indicator: CP
Owner/Operator Name: NYC DOT
Owner/Operator Address: US
Owner/Operator Phone:
Owner/Operator Type: M
Date Became Current: 19791231
Date Ended Current:
 -- --
Owner/Operator Indicator: CO
Owner/Operator Name: NYC DOT
Owner/Operator Address: RECTOR STREET NEW YORK NY US 10006
Owner/Operator Phone:
Owner/Operator Type: M
Date Became Current: 19791231
Date Ended Current:
 -- --
NAICS Information
 -- --
Naics Code: 48849
Naics Description: OTHER SUPPORT ACTIVITIES FOR ROAD TRANSPORTATION
 -- --
Handler Information
 -- --
Date Received: 20060215
Facility Name: NYCDOT THIRD AVE BRIDGE
Classification: Large Quantity Generator
 -- --
Date Received: 20070101
Facility Name: NYCDOT THIRD AVE BRIDGE
Classification: Large Quantity Generator
 -- --
Date Received: 19950516
Facility Name: NYCDOT - THIRD AVE BRIDGE BIN 224006
Date Received: 20040224
Facility Name: NYCDOT 3RD AVENUE BRIDGE
Classification: Large Quantity Generator
 -- --
Date Received: 20060216
Facility Name: NYCDOT THIRD AVE BRIDGE
Classification: Large Quantity Generator
 -- --
Hazardous Waste Information
 -- --
Waste Code: D000
Waste: DESCRIPTION
 -- --
Waste Code: D008
Waste: LEAD
 -- --
Violation/Evaluation Information
 -- --

Site: NYSDOT BIN 107701A
 RAMP FROM E139TH ST OVER NB HARLEM RIVER DR RTE 907P NEW YORK NY 10037

Database:
 RCRA GEN

Used Oil Market Burner:
Used Oil Spec Marketer:
Mailing Address: 4740, 21ST ST, DOT REGION 11 CONSTR OFFICE, LONG ISLAND CITY, NY, 11101, US
Contact Name: CARL R KOCHERSBERGER
Contact Address: 50, WOLF RD - ENV ANALYSIS NYSDOT, HAZ WASTE SEC POD 4-1, ALBANY, NY, 12232, US
Contact Email: CKOCHERSBERGER@DOT.STATE.NY.US
Location Street 2: HARLEM RIVER DR RTE 907P

EPA Handler ID: NYR000123968
Current Site Name: NYSDOT BIN 107701A
Generator Status Universe: Large Quantity Generator
Land Type: State
Activity Location: NY
TSD Activity: N
Mixed Waste Generator: N
Importer Activity: N
Transporter Activity: N
Transfer Facility: N
Recycler Activity: N
Onsite Burner Exemption: N
Furnace Exemption: N
Underground Inject Activity: N
Rece Waste From Off Site: N
Used Oil Transporter:
Used Oil Transfer Facility:
Used Oil Processor:
Used Oil Refiner:
Used Oil Burner:

--
Owner/Operator Information

Owner/Operator Indicator: CO
Owner/Operator Name: NO NAME FOUND
Owner/Operator Address: US
Owner/Operator Phone:
Owner/Operator Type: S
Date Became Current: 20040318
Date Ended Current:

--
Owner/Operator Indicator: CP
Owner/Operator Name: NO NAME FOUND
Owner/Operator Address: US
Owner/Operator Phone:
Owner/Operator Type: S
Date Became Current: 20040318
Date Ended Current:

--
Owner/Operator Indicator: CO
Owner/Operator Name: NYSDOT
Owner/Operator Address: US
Owner/Operator Phone:
Owner/Operator Type: S
Date Became Current: 20040318
Date Ended Current:

--
Owner/Operator Indicator: CP
Owner/Operator Name: NYSDOT
Owner/Operator Address: US
Owner/Operator Phone:
Owner/Operator Type: S
Date Became Current: 20040318
Date Ended Current:

--
Owner/Operator Indicator: CO
Owner/Operator Name: STATE OF NY C/O NYSDOT COMMISSIONER
Owner/Operator Address: WOLF RD ALBANY NY US 12232
Owner/Operator Phone:
Owner/Operator Type: S
Date Became Current: 20100917
Date Ended Current:

--

Owner/Operator Indicator: CP
Owner/Operator Name: OFFICE OF CONSTRUCTION NYSDOT REGION 11
Owner/Operator Address: US
Owner/Operator Phone:
Owner/Operator Type: S
Date Became Current: 20100917
Date Ended Current:

--

Owner/Operator Indicator: CP
Owner/Operator Name: NEW YORK STATE DEPARTMENT OF TRANSPORTAT
Owner/Operator Address: 21ST ST LONG ISLAND CITY NY US 11101
Owner/Operator Phone:
Owner/Operator Type: S
Date Became Current: 19791231
Date Ended Current:

Owner/Operator Indicator: CO
Owner/Operator Name: NEW YORK STATE DEPARTMENT OF TRANSPORTAT
Owner/Operator Address: 21ST ST LONG ISLAND CITY NY US 11101
Owner/Operator Phone:
Owner/Operator Type: S
Date Became Current: 19791231
Date Ended Current:

--

NAICS Information

--

Naics Code: 48849
Naics Description: OTHER SUPPORT ACTIVITIES FOR ROAD TRANSPORTATION

--

Naics Code: 23731
Naics Description: HIGHWAY, STREET, AND BRIDGE CONSTRUCTION

--

Naics Code: 485113
Naics Description: BUS AND OTHER MOTOR VEHICLE TRANSIT SYSTEMS

--

Naics Code: 23411
Naics Description: HIGHWAY AND STREET CONSTRUCTION

--

Naics Code: 11111
Naics Description: SOYBEAN FARMING

--

Handler Information

--

Date Received: 20060226
Facility Name: NYSDOT BIN #107701A
Classification: Small Quantity Generator

--

Date Received: 20070101
Facility Name: NYSDOT BIN #107701A
Classification: Small Quantity Generator

--

Date Received: 20040415
Facility Name: NYSDOT BRIDGE BIN 107701A
Classification: Large Quantity Generator

--

Date Received: 20100917
Facility Name: NYSDOT BIN 107701A
Classification: Large Quantity Generator

--

Date Received: 20060227
Facility Name: NYSDOT BIN #107701A
Classification: Large Quantity Generator

--

Hazardous Waste Information

-- --
Waste Code: D008
Waste: LEAD
-- --

Violation/Evaluation Information

-- --
-- --

Site: NYSDOT
RAMP TO NB HARLEM RIVER DR OVER SB EXIT RAMP HRD NEW YORK NY 10039

Database:
RCRA GEN

EPA Handler ID: NYR000123943
Current Site Name: NYSDOT
Generator Status Universe: Small Quantity Generator
Land Type: State
Activity Location: NY
TSD Activity: N
Mixed Waste Generator: N
Importer Activity: N
Transporter Activity: N
Transfer Facility: N
Recycler Activity: N
Onsite Burner Exemption: N
Furnace Exemption: N
Underground Inject Activity: N
Rece Waste From Off Site: N
Used Oil Transporter:
Used Oil Transfer Facility:
Used Oil Processor:
Used Oil Refiner:
Used Oil Burner:
Used Oil Market Burner:
Used Oil Spec Marketer:
Mailing Address: NEW YORK STATE DEPARTMENT OF, TRANSPORTATION 47-40 21ST ST, LONG ISLAND CITY, NY, 11101, US
MAJID BUKHARI
US
Contact Name:
Contact Address:
Contact Email:
Location Street 2: OVER SB EXIT RAMP HRD
EPA Handler ID: NYR000123943
Current Site Name: NYSDOT
Generator Status Universe: Small Quantity Generator
Land Type: State
Activity Location: NY
TSD Activity: N
Mixed Waste Generator: N
Importer Activity: N
Transporter Activity: N
Transfer Facility: N
Recycler Activity: N
Onsite Burner Exemption: N
Furnace Exemption: N
Underground Inject Activity: N
Rece Waste From Off Site: N
Used Oil Transporter:
Used Oil Transfer Facility:
Used Oil Processor:
Used Oil Refiner:
Used Oil Burner:
Used Oil Market Burner:
Used Oil Spec Marketer:

Mailing Address: NEW YORK STATE DEPARTMENT OF, TRANSPORTATION 47-40 21ST ST, LONG ISLAND CITY, NY, 11101, US
Contact Name: MAJID BUKHARI
Contact Address: US
Contact Email:
Location Street 2: OVER SB EXIT RAMP HRD

--
Owner/Operator Information

Owner/Operator Indicator: CO
Owner/Operator Name: NO NAME FOUND
Owner/Operator Address: US
Owner/Operator Phone:
Owner/Operator Type: S
Date Became Current: 20040318
Date Ended Current:

--
Owner/Operator Indicator: CP
Owner/Operator Name: NO NAME FOUND
Owner/Operator Address: US
Owner/Operator Phone:
Owner/Operator Type: S
Date Became Current: 20040318
Date Ended Current:

--
Owner/Operator Indicator: CO
Owner/Operator Name: NYSDOT
Owner/Operator Address: US
Owner/Operator Phone:
Owner/Operator Type: S
Date Became Current: 20040318
Date Ended Current:

--
Owner/Operator Indicator: CP
Owner/Operator Name: NYSDOT
Owner/Operator Address: US
Owner/Operator Phone:
Owner/Operator Type: S
Date Became Current: 20040318
Date Ended Current:

--
Owner/Operator Indicator: CP
Owner/Operator Name: NEW YORK STATE DEPARTMENT OF TRANSPORTAT
Owner/Operator Address: US
Owner/Operator Phone:
Owner/Operator Type: S
Date Became Current: 19791231
Date Ended Current:

--
Owner/Operator Indicator: CO
Owner/Operator Name: NEW YORK STATE DEPARTMENT OF TRANSPORTAT
Owner/Operator Address: 21ST ST LONG ISLAND CITY NY US 11101
Owner/Operator Phone:
Owner/Operator Type: S
Date Became Current: 19791231
Date Ended Current:

--
NAICS Information

--
Naics Code: 48849
Naics Description: OTHER SUPPORT ACTIVITIES FOR ROAD TRANSPORTATION
--

Naics Code: 23411
Naics Description: HIGHWAY AND STREET CONSTRUCTION
--
Naics Code: 485113
Naics Description: BUS AND OTHER MOTOR VEHICLE TRANSIT SYSTEMS
--

Handler Information

--
Date Received: 20060226
Facility Name: NYSDOT
Classification: Small Quantity Generator
--
Date Received: 20070101
Facility Name: NYSDOT
Classification: Small Quantity Generator
--
Date Received: 20040415
Facility Name: NYSDOT BRIDGE BIN 1077050
Classification: Large Quantity Generator
--
Date Received: 20060227
Facility Name: NYSDOT
Classification: Large Quantity Generator
--

Hazardous Waste Information

--
Waste Code: D008
Waste: LEAD
--

Violation/Evaluation Information

--
--

Owner/Operator Information

Owner/Operator Indicator: CO
Owner/Operator Name: NO NAME FOUND
Owner/Operator Address: US
Owner/Operator Phone:
Owner/Operator Type: S
Date Became Current: 20040318
Date Ended Current:

--
Owner/Operator Indicator: CP
Owner/Operator Name: NO NAME FOUND
Owner/Operator Address: US
Owner/Operator Phone:
Owner/Operator Type: S
Date Became Current: 20040318
Date Ended Current:

--
Owner/Operator Indicator: CO
Owner/Operator Name: NYSDOT
Owner/Operator Address: US
Owner/Operator Phone:
Owner/Operator Type: S
Date Became Current: 20040318
Date Ended Current:

--
Owner/Operator Indicator: CP
Owner/Operator Name: NYSDOT
Owner/Operator Address: US
Owner/Operator Phone:

Owner/Operator Type: S
Date Became Current: 20040318
Date Ended Current: --
 --
Owner/Operator Indicator: CP
Owner/Operator Name: NEW YORK STATE DEPARTMENT OF TRANSPORTAT
Owner/Operator Address: US
Owner/Operator Phone:
Owner/Operator Type: S
Date Became Current: 19791231
Date Ended Current: --
 --
Owner/Operator Indicator: CO
Owner/Operator Name: NEW YORK STATE DEPARTMENT OF TRANSPORTAT
Owner/Operator Address: 21ST ST LONG ISLAND CITY NY US 11101
Owner/Operator Phone:
Owner/Operator Type: S
Date Became Current: 19791231
Date Ended Current: --
 --
NAICS Information
 --
Naics Code: 48849
Naics Description: OTHER SUPPORT ACTIVITIES FOR ROAD TRANSPORTATION
 --
Naics Code: 23411
Naics Description: HIGHWAY AND STREET CONSTRUCTION
 --
Naics Code: 485113
Naics Description: BUS AND OTHER MOTOR VEHICLE TRANSIT SYSTEMS
 --
Handler Information
 --
Date Received: 20060226
Facility Name: NYSDOT
Classification: Small Quantity Generator
 --
Date Received: 20070101
Facility Name: NYSDOT
Classification: Small Quantity Generator
 --
Date Received: 20040415
Facility Name: NYSDOT BRIDGE BIN 1077050
Classification: Large Quantity Generator
 --
Date Received: 20060227
Facility Name: NYSDOT
Classification: Large Quantity Generator
 --
Hazardous Waste Information
 --
Waste Code: D008
Waste: LEAD
 --
Violation/Evaluation Information
 --

Site: CON EDISON - MANHOLE 9515
 E. 151ST. STREET & WALTON AVENUE BRONX NY 10454

Database:
 RCRA GEN

EPA Handler ID: NYP004289674
Current Site Name: CON EDISON - MANHOLE 9515

715

erisinfo.com | EcoLog ERIS Ltd.
 347379 AC 440 Exterior Street Bronx NY 10451

Order #: 20150813118

Generator Status Universe: Large Quantity Generator
Land Type: Private
Activity Location: NY
TSD Activity: N
Mixed Waste Generator: N
Importer Activity: N
Transporter Activity: N
Transfer Facility: N
Recycler Activity: N
Onsite Burner Exemption: N
Furnace Exemption: N
Underground Inject Activity: N
Rece Waste From Off Site: N
Used Oil Transporter:
Used Oil Transfer Facility:
Used Oil Processor:
Used Oil Refiner:
Used Oil Burner:
Used Oil Market Burner:
Used Oil Spec Marketer:
Mailing Address: 4, IRVING PLACE, 15TH FL NE, , NEW YORK, NY, 10003, US
Contact Name: DENNIS HUACON
Contact Address: 4, IRVING PLACE, 15TH FL NE, , NEW YORK, NY, 10003, US
Contact Email: HUACOND@CONED.COM
Location Street 2: AVENUE
EPA Handler ID: NYP004289674
Current Site Name: CON EDISON - MANHOLE 9515
Generator Status Universe: Large Quantity Generator
Land Type: Private
Activity Location: NY
TSD Activity: N
Mixed Waste Generator: N
Importer Activity: N
Transporter Activity: N
Transfer Facility: N
Recycler Activity: N
Onsite Burner Exemption: N
Furnace Exemption: N
Underground Inject Activity: N
Rece Waste From Off Site: N
Used Oil Transporter:
Used Oil Transfer Facility:
Used Oil Processor:
Used Oil Refiner:
Used Oil Burner:
Used Oil Market Burner:
Used Oil Spec Marketer:
Mailing Address: 4, IRVING PLACE, 15TH FL NE, , NEW YORK, NY, 10003, US
Contact Name: DENNIS HUACON
Contact Address: 4, IRVING PLACE, 15TH FL NE, , NEW YORK, NY, 10003, US
Contact Email: HUACOND@CONED.COM
Location Street 2: AVENUE
EPA Handler ID: NYP004289674
Current Site Name: CON EDISON - MANHOLE 9515
Land Type: Private
Activity Location: NY
TSD Activity: N
Mixed Waste Generator: N
Importer Activity: N
Transporter Activity: N
Transfer Facility: N
Recycler Activity: N
Onsite Burner Exemption: N

Furnace Exemption: N
Underground Inject Activity: N
Rece Waste From Off Site: N
Used Oil Transporter:
Used Oil Transfer Facility:
Used Oil Processor:
Used Oil Refiner:
Used Oil Burner:
Used Oil Market Burner:
Used Oil Spec Marketer:
Mailing Address: 4, IRVING PLACE, 15TH FL NE, , NEW YORK, NY, 10003, US
Contact Name: DENNIS HUACON
Contact Address: 4, IRVING PLACE, 15TH FL NE, , NEW YORK, NY, 10003, US
Contact Email: HUACOND@CONED.COM
Location Street 2: AVENUE
Generator Status Universe: Large Quantity Generator

--
Owner/Operator Information

Owner/Operator Indicator: CO
Owner/Operator Name: CONSOLIDATED EDISON COMPANY OF NY, INC.
Owner/Operator Address: IRVING PLACE NEW YORK NY US 10003
Owner/Operator Phone:
Owner/Operator Type: P
Date Became Current: 20130214
Date Ended Current:

--
Owner/Operator Indicator: CP
Owner/Operator Name: CONSOLIDATED EDISON COMPANY OF NY, INC.
Owner/Operator Address: IRVING PLACE NEW YORK NY US 10003
Owner/Operator Phone:
Owner/Operator Type: P
Date Became Current: 20130214
Date Ended Current:

--
NAICS Information

--
Naics Code: 221122
Naics Description: ELECTRIC POWER DISTRIBUTION

--
Handler Information

--
Date Received: 20140327
Facility Name: CON EDISON - MANHOLE 9515
Classification: Large Quantity Generator

--
Hazardous Waste Information

--
Waste Code: D008
Waste: LEAD

--
Violation/Evaluation Information

--
Owner/Operator Information

Owner/Operator Indicator: CO
Owner/Operator Name: CONSOLIDATED EDISON COMPANY OF NY, INC.
Owner/Operator Address: IRVING PLACE NEW YORK NY US 10003
Owner/Operator Phone:
Owner/Operator Type: P

Date Became Current: 20130214
Date Ended Current: --
--
Owner/Operator Indicator: CP
Owner/Operator Name: CONSOLIDATED EDISON COMPANY OF NY, INC.
Owner/Operator Address: IRVING PLACE NEW YORK NY US 10003
Owner/Operator Phone:
Owner/Operator Type: P
Date Became Current: 20130214
Date Ended Current: --
--
NAICS Information
--
Naics Code: 221122
Naics Description: ELECTRIC POWER DISTRIBUTION
--
Handler Information
--
Date Received: 20140327
Facility Name: CON EDISON - MANHOLE 9515
Classification: Large Quantity Generator
--
Hazardous Waste Information
--
Waste Code: D008
Waste: LEAD
--
Violation/Evaluation Information
--
--
Owner/Operator Information
Owner/Operator Indicator: CO
Owner/Operator Name: CONSOLIDATED EDISON COMPANY OF NY, INC.
Owner/Operator Address: IRVING PLACE NEW YORK NY US 10003
Owner/Operator Phone:
Owner/Operator Type: P
Date Became Current: 20130214
Date Ended Current: --
--
Owner/Operator Indicator: CP
Owner/Operator Name: CONSOLIDATED EDISON COMPANY OF NY, INC.
Owner/Operator Address: IRVING PLACE NEW YORK NY US 10003
Owner/Operator Phone:
Owner/Operator Type: P
Date Became Current: 20130214
Date Ended Current: --
--
NAICS Information
--
Naics Code: 221122
Naics Description: ELECTRIC POWER DISTRICTION
--
Handler Information
--
Date Received: 20140327
Facility Name: CON EDISON - MANHOLE 9515
Classification: Large Quantity Generator
--
Hazardous Waste Information
--
Waste Code: D008

Waste: LEAD
--
Violation/Evaluation Information
--

Site: NYSDOT BIN 1077010
E 139TH ST RAMP OVER HARLEM RIVER DR RTE 907P NEW YORK NY 10037

Database:
RCRA GEN

EPA Handler ID: NYR000123950
Current Site Name: NYSDOT BIN 1077010
Generator Status Universe: Large Quantity Generator
Land Type: State
Activity Location: NY
TSD Activity: N
Mixed Waste Generator: N
Importer Activity: N
Transporter Activity: N
Transfer Facility: N
Recycler Activity: N
Onsite Burner Exemption: N
Furnace Exemption: N
Underground Inject Activity: N
Rece Waste From Off Site: N
Used Oil Transporter:
Used Oil Transfer Facility:
Used Oil Processor:
Used Oil Refiner:
Used Oil Burner:
Used Oil Market Burner:
Used Oil Spec Marketer:
Mailing Address: 4740, 21ST ST, DOT REGION 11 CONSTR OFFICE, LONG ISLAND CITY, NY, 11101, US
Contact Name: CARL R KOCHERSBERGER
Contact Address: 50, WOLF RD - ENV ANALYSIS NYSDOT, HAZ WASTE SEC POD 4-1, ALBANY, NY, 12232, US
Contact Email: CKOCHERSBERGER@DOT.STATE.NY.US
Location Street 2: RIVER DR RTE 907P

--
Owner/Operator Information

Owner/Operator Indicator: CP
Owner/Operator Name: NO NAME FOUND
Owner/Operator Address: US
Owner/Operator Phone:
Owner/Operator Type: S
Date Became Current: 19791231
Date Ended Current:

--
Owner/Operator Indicator: CP
Owner/Operator Name: NO NAME FOUND
Owner/Operator Address: US
Owner/Operator Phone:
Owner/Operator Type: S
Date Became Current: 20040318
Date Ended Current:

--
Owner/Operator Indicator: CO
Owner/Operator Name: NYSDOT
Owner/Operator Address: US
Owner/Operator Phone:
Owner/Operator Type: S
Date Became Current: 20040318
Date Ended Current:

--

Owner/Operator Indicator: CP
Owner/Operator Name: NYSDOT
Owner/Operator Address: US
Owner/Operator Phone:
Owner/Operator Type: S
Date Became Current: 20040318
Date Ended Current:

--

Owner/Operator Indicator: CP
Owner/Operator Name: OFFICE OF CONSTRUCTION NYSDOT REGION 11
Owner/Operator Address: US
Owner/Operator Phone:
Owner/Operator Type: S
Date Became Current: 19670401
Date Ended Current:

--

Owner/Operator Indicator: CO
Owner/Operator Name: STATE OF NY C/O NYSDOT COMMISSIONER
Owner/Operator Address: WOLF RD ALBANY NY US 12232
Owner/Operator Phone:
Owner/Operator Type: S
Date Became Current: 19670401
Date Ended Current:

--

Owner/Operator Indicator: CP
Owner/Operator Name: NEW YORK STATE DEPARTMENT OF TRANSPORTAT
Owner/Operator Address: US
Owner/Operator Phone:
Owner/Operator Type: S
Date Became Current: 19791231
Date Ended Current:

--

Owner/Operator Indicator: CO
Owner/Operator Name: NEW YORK STATE DEPARTMENT OF TRANSPORTAT
Owner/Operator Address: 21ST ST LONG ISLAND CITY NY US 11101
Owner/Operator Phone:
Owner/Operator Type: S
Date Became Current: 19791231
Date Ended Current:

--

NAICS Information

--

Naics Code: 485113
Naics Description: BUS AND OTHER MOTOR VEHICLE TRANSIT SYSTEMS

--

Naics Code: 23411
Naics Description: HIGHWAY AND STREET CONSTRUCTION

--

Naics Code: 23731
Naics Description: HIGHWAY, STREET, AND BRIDGE CONSTRUCTION

--

Naics Code: 48849
Naics Description: OTHER SUPPORT ACTIVITIES FOR ROAD TRANSPORTATION

--

Naics Code: 11111
Naics Description: SOYBEAN FARMING

--

Handler Information

--

Date Received: 20060226
Facility Name: NYSDOT BIN #1077010
Classification: Large Quantity Generator

--
Date Received: 20070101
Facility Name: NYSDOT BIN #1077010
Classification: Large Quantity Generator
 --
Date Received: 20040415
Facility Name: NYSDOT BRIDGE BIN 1077010
Classification: Large Quantity Generator
 --
Date Received: 20101005
Facility Name: NYSDOT BIN 1077010
Classification: Large Quantity Generator
 --
Date Received: 20060227
Facility Name: NYSDOT BIN #1077010
Classification: Large Quantity Generator
 --

Hazardous Waste Information

--
Waste Code: D008
Waste: LEAD
 --

Violation/Evaluation Information

--

Site: CON EDISON - MANHOLE 20703
 EXTERIOR STREET \$ E. 135TH STR EET BRONX NY 10453

Database:
 RCRA GEN

Furnace Exemption: N
Underground Inject Activity: N
Rece Waste From Off Site: N
Used Oil Transporter:
Used Oil Transfer Facility:
Used Oil Processor:
Used Oil Refiner:
Used Oil Burner:
Used Oil Market Burner:
Used Oil Spec Marketer:
Mailing Address: 4, IRVING PLACE, 15TH FL NE, , NEW YORK, NY, 10003, US
Contact Name: DENNIS HUACON
Contact Address: 4, IRVING PLACE, 15TH FL NE, , NEW YORK, NY, 10003, US
Contact Email: HUACOND@CONED.COM
Location Street 2: EET
Onsite Burner Exemption: N
EPA Handler ID: NYP004282596
Current Site Name: CON EDISON - MANHOLE 20703
Generator Status Universe: Large Quantity Generator
Land Type: Private
Activity Location: NY
TSD Activity: N
Mixed Waste Generator: N
Importer Activity: N
Transporter Activity: N
Transfer Facility: N
Recycler Activity: N

--
Owner/Operator Information

Owner/Operator Indicator: CO
Owner/Operator Name: CONSOLIDATED EDISON COMPANY OF NY, INC.
Owner/Operator Address: IRVING PLACE NEW YORK NY US 10003

Owner/Operator Phone:
Owner/Operator Type: P
Date Became Current: 20130110
Date Ended Current:
 --
Owner/Operator Indicator: CP
Owner/Operator Name: CONSOLIDATED EDISON COMPANY OF NY, INC.
Owner/Operator Address: IRVING PLACE NEW YORK NY US 10003
Owner/Operator Phone:
Owner/Operator Type: P
Date Became Current: 20130110
Date Ended Current:
 --
NAICS Information
 --
Naics Code: 221122
Naics Description: ELECTRIC POWER DISTRIBUTION
 --
Handler Information
 --
Date Received: 20140327
Facility Name: CON EDISON - MANHOLE 20703
Classification: Large Quantity Generator
 --
Date Received: 20130110
Facility Name: CON EDISON MANHOLE: 20703
Classification: Conditionally Exempt Small Quantity
 --
Hazardous Waste Information
 --
Waste Code: D008
Waste: LEAD
 --
Violation/Evaluation Information
 --

Site: NYSDOT BIN 1076879
 EXTERIOR ST OVER METRO NORTH COMMUTER RAILROAD BRONX NY 10451

Database:
 RCRA GEN

EPA Handler ID: NYR000155085
Current Site Name: NYSDOT BIN 1076879
Generator Status Universe: Large Quantity Generator
Land Type: State
Activity Location: NY
TSD Activity: N
Mixed Waste Generator: N
Importer Activity: N
Transporter Activity: N
Transfer Facility: N
Recycler Activity: N
Onsite Burner Exemption: N
Furnace Exemption: N
Underground Inject Activity: N
Rece Waste From Off Site: N
Used Oil Transporter:
Used Oil Transfer Facility:
Used Oil Processor:
Used Oil Refiner:
Used Oil Burner:
Used Oil Market Burner:
Used Oil Spec Marketer:

Mailing Address: 4740, 21ST ST, DOT REGION 11 CONSTR OFFICE, LONG ISLAND CITY, NY, 11101, US

Contact Email: CKOCHERSBERGER@DOT.STATE.NY.US
Location Street 2: COMMUTER RAILROAD
Contact Name: CARL R KOCHERSBERGER
Contact Address: 50, WOLF RD - ENV ANALYSIS NYSDOT, HAZ WASTE SECTION POD 4-1, ALBANY, NY, 12232, US
EPA Handler ID: NYR000155085
Current Site Name: NYSDOT BIN 1076879
Generator Status Universe: Large Quantity Generator
Land Type: State
Activity Location: NY
TSD Activity: N
Mixed Waste Generator: N
Importer Activity: N
Transporter Activity: N
Transfer Facility: N
Recycler Activity: N
Onsite Burner Exemption: N
Furnace Exemption: N
Underground Inject Activity: N
Rece Waste From Off Site: N
Used Oil Transporter:
Used Oil Transfer Facility:
Used Oil Processor:
Used Oil Refiner:
Used Oil Burner:
Used Oil Market Burner:
Used Oil Spec Marketer:
Contact Name: CARL R KOCHERSBERGER
Contact Address: 50, WOLF RD - ENV ANALYSIS NYSDOT, HAZ WASTE SECTION POD 4-1, ALBANY, NY, 12232, US
Contact Email: CKOCHERSBERGER@DOT.STATE.NY.US
Location Street 2: COMMUTER RAILROAD
Mailing Address: 4740, 21ST ST, DOT REGION 11 CONSTR OFFICE, LONG ISLAND CITY, NY, 11101, US

--
Owner/Operator Information

Owner/Operator Indicator: CO
Owner/Operator Name: STATE OF NY C/O NYSDOT COMMISSIONER
Owner/Operator Address: WOLF RD ALBANY NY US 12232
Owner/Operator Phone:
Owner/Operator Type: S
Date Became Current: 20071031
Date Ended Current:

Owner/Operator Indicator: CP
Owner/Operator Name: OFFICE OF CONSTRUCTION NYSDOT REGION 11
Owner/Operator Address:
Owner/Operator Phone:
Owner/Operator Type: S
Date Became Current: 20071031
Date Ended Current:

--
NAICS Information

Naics Code: 23731
Naics Description: HIGHWAY, STREET, AND BRIDGE CONSTRUCTION
 --

--
Handler Information

Date Received: 20071030
Facility Name: NYSDOT BIN 1076879
Classification: Large Quantity Generator

-- --
Date Received: 20071031
Facility Name: NYSDOT BIN 1076879
Classification: Large Quantity Generator
-- --
Hazardous Waste Information
-- --
Waste Code: D008
Waste: LEAD
-- --
Violation/Evaluation Information
-- --
-- --
Owner/Operator Information
Owner/Operator Indicator: CO
Owner/Operator Name: STATE OF NY C/O NYSDOT COMMISSIONER
Owner/Operator Address: WOLF RD ALBANY NY US 12232
Owner/Operator Phone:
Owner/Operator Type: S
Date Became Current: 20071031
Date Ended Current:
-- --
Owner/Operator Indicator: CP
Owner/Operator Name: OFFICE OF CONSTRUCTION NYSDOT REGION 11
Owner/Operator Address:
Owner/Operator Phone:
Owner/Operator Type: S
Date Became Current: 20071031
Date Ended Current:
-- --
NAICS Information
-- --
Naics Code: 23731
Naics Description: HIGHWAY, STREET, AND BRIDGE CONSTRUCTION
-- --
Handler Information
-- --
Date Received: 20071030
Facility Name: NYSDOT BIN 1076879
Classification: Large Quantity Generator
-- --
Date Received: 20071031
Facility Name: NYSDOT BIN 1076879
Classification: Large Quantity Generator
-- --
Hazardous Waste Information
-- --
Waste Code: D008
Waste: LEAD
-- --
Violation/Evaluation Information
-- --

Site: NYCDOT BRIDGE BIN 2241409
GRAND CONCOURSE BRG OVER METRO NORTH RR HUDSON LINE BRONX NY 10451

Database:
RCRA GEN

EPA Handler ID: NYR000100149
Current Site Name: NYCDOT BRIDGE BIN 2241409
Generator Status Universe: Small Quantity Generator
Land Type: Municipal

Activity Location: NY
TSD Activity: N
Mixed Waste Generator: N
Importer Activity: N
Transporter Activity: N
Transfer Facility: N
Recycler Activity: N
Onsite Burner Exemption: N
Furnace Exemption: N
Underground Inject Activity: N
Rece Waste From Off Site: N
Used Oil Transporter:
Used Oil Transfer Facility:
Used Oil Processor:
Used Oil Refiner:
Used Oil Burner:
Used Oil Market Burner:
Used Oil Spec Marketer:
Mailing Address: 2, RECTOR ST 5TH FLOOR, , NEW YORK, NY, 10006, US
Contact Name: ALEX BEZCHASTNOV
Contact Address: 2, RECTOR ST 5TH FLOOR, , NEW YORK, NY, 10006, US
Contact Email: ABEZCHASTNOV@NYC.GOV
Location Street 2: METRO NORTH RR HUDSON LINE
EPA Handler ID: NYR000100149
Current Site Name: NYCDOT BRIDGE BIN 2241409
Generator Status Universe: Small Quantity Generator
Land Type: Municipal
Activity Location: NY
TSD Activity: N
Mixed Waste Generator: N
Importer Activity: N
Transporter Activity: N
Transfer Facility: N
Recycler Activity: N
Onsite Burner Exemption: N
Furnace Exemption: N
Underground Inject Activity: N
Rece Waste From Off Site: N
Used Oil Transporter:
Used Oil Transfer Facility:
Used Oil Refiner:
Used Oil Burner:
Used Oil Market Burner:
Used Oil Spec Marketer:
Mailing Address: 2, RECTOR ST 5TH FLOOR, , NEW YORK, NY, 10006, US
Contact Name: ALEX BEZCHASTNOV
Contact Address: 2, RECTOR ST 5TH FLOOR, , NEW YORK, NY, 10006, US
Contact Email: ABEZCHASTNOV@NYC.GOV
Location Street 2: METRO NORTH RR HUDSON LINE
Used Oil Processor:
EPA Handler ID: NYR000100149
Current Site Name: NYCDOT BRIDGE BIN 2241409
Generator Status Universe: Small Quantity Generator
Land Type: Municipal
Activity Location: NY
TSD Activity: N
Mixed Waste Generator: N
Importer Activity: N
Transporter Activity: N
Transfer Facility: N
Recycler Activity: N
Onsite Burner Exemption: N
Furnace Exemption: N

Underground Inject Activity: N
Rece Waste From Off Site: N
Used Oil Transporter:
Used Oil Transfer Facility:
Used Oil Processor:
Used Oil Refiner:
Used Oil Burner:
Used Oil Market Burner:
Used Oil Spec Marketer:
Mailing Address: 2, RECTOR ST 5TH FLOOR, , NEW YORK, NY, 10006, US
Contact Name: ALEX BEZCHASTNOV
Contact Address: 2, RECTOR ST 5TH FLOOR, , NEW YORK, NY, 10006, US
Contact Email: ABEZCHASTNOV@NYC.GOV
Location Street 2: METRO NORTH RR HUDSON LINE

Owner/Operator Phone:
Owner/Operator Type: M
Date Became Current: 20070806
Date Ended Current:

--
NAICS Information

--
Naics Code: 48849
Naics Description: OTHER SUPPORT ACTIVITIES FOR ROAD TRANSPORTATION

--
Handler Information

--
Date Received: 20060101
Facility Name: NYCDOT BRIDGE BIN 2241409
Date Received: 20070805
Facility Name: NYCDOT BRIDGE BIN 2241409
Classification: Small Quantity Generator

--
Date Received: 20010827
Facility Name: NYCDOT BRIDGE BIN 2241409
Classification: Large Quantity Generator

--
Date Received: 20070806
Facility Name: NYCDOT BRIDGE BIN 2241409
Classification: Small Quantity Generator

--
Hazardous Waste Information

--
Waste Code: D008
Waste: LEAD

--
Violation/Evaluation Information

--
Owner/Operator Information

Owner/Operator Indicator: CO
Owner/Operator Name: NYCDOT
Owner/Operator Address: 2 RECTOR ST 5TH FLOOR NEW YORK NY 10006
Owner/Operator Phone: 2127882091
Owner/Operator Type: M
Date Became Current:
Date Ended Current:

--
Owner/Operator Indicator: CO
Owner/Operator Name: NYCDOT
Owner/Operator Address: RECTOR ST NEW YORK NY US 10006

Owner/Operator Phone:
Owner/Operator Type: M
Date Became Current: 20070806
Date Ended Current:
--
Owner/Operator Indicator: CP
Owner/Operator Name: NYCDOT
Owner/Operator Address:
--

Owner/Operator Information

Owner/Operator Indicator: CO
Owner/Operator Name: NYCDOT
Owner/Operator Address: 2 RECTOR ST 5TH FLOOR NEW YORK NY 10006
Owner/Operator Phone: 2127882091
Owner/Operator Type: M
Date Became Current:
Date Ended Current:
--

Owner/Operator Indicator: CO
Owner/Operator Name: NYCDOT
Owner/Operator Address: RECTOR ST NEW YORK NY US 10006
Owner/Operator Phone:
Owner/Operator Type: M
Date Became Current: 20070806
Date Ended Current:
--

Owner/Operator Indicator: CP
Owner/Operator Name: NYCDOT
Owner/Operator Address:
Owner/Operator Phone:
Owner/Operator Type: M
Date Became Current: 20070806
Date Ended Current:
--

NAICS Information

Naics Code: 48849
Naics Description: OTHER SUPPORT ACTIVITIES FOR ROAD TRANSPORTATION
--

Handler Information

Date Received: 20060101
Facility Name: NYCDOT BRIDGE BIN 2241409
Date Received: 20070805
Facility Name: NYCDOT BRIDGE BIN 2241409
Classification: Small Quantity Generator
--

Date Received: 20010827
Facility Name: NYCDOT BRIDGE BIN 2241409
Classification: Large Quantity Generator
--

Date Received: 20070806
Facility Name: NYCDOT BRIDGE BIN 2241409
Classification: Small Quantity Generator
--

Hazardous Waste Information

Waste Code: D008
Waste: LEAD
--

Violation/Evaluation Information

--
--
Owner/Operator Information

Owner/Operator Indicator: CO
Owner/Operator Name: NYCDOT
Owner/Operator Address: 2 RECTOR ST 5TH FLOOR NEW YORK NY 10006
Owner/Operator Phone: 2127882091
Owner/Operator Type: M
Date Became Current:
Date Ended Current:

--
Owner/Operator Indicator: CO
Owner/Operator Name: NYCDOT
Owner/Operator Address: RECTOR ST NEW YORK NY US 10006
Owner/Operator Phone:
Owner/Operator Type: M
Date Became Current: 20070806
Date Ended Current:

--
Owner/Operator Indicator: CP
Owner/Operator Name: NYCDOT
Owner/Operator Address:
Owner/Operator Phone:
Owner/Operator Type: M
Date Became Current: 20070806
Date Ended Current:

--
NAICS Information
--
Naics Code: 48849
Naics Description: OTHER SUPPORT ACTIVITIES FOR ROAD TRANSPORTATION
--

Handler Information
--
Date Received: 20060101
Facility Name: NYCDOT BRIDGE BIN 2241409
Date Received: 20070805
Facility Name: NYCDOT BRIDGE BIN 2241409
Classification: Small Quantity Generator
--
Date Received: 20010827
Facility Name: NYCDOT BRIDGE BIN 2241409
Classification: Large Quantity Generator
--
Date Received: 20070806
Facility Name: NYCDOT BRIDGE BIN 2241409
Classification: Small Quantity Generator
--

Hazardous Waste Information
--
Waste Code: D008
Waste: LEAD
--

Violation/Evaluation Information
--

Site: NYCDOT - BIN 2233050 HARLEM RIVER
HARLEM RIVER DR NB RAMP NEW YORK NY 10035

Database:
RCRA GEN

EPA Handler ID: NYR000074153
Current Site Name: NYCDOT - BIN 2233050 HARLEM RIVER

728

erisinfo.com | EcoLog ERIS Ltd.
347379 AC 440 Exterior Street Bronx NY 10451

Order #: 20150813118

Generator Status Universe: Small Quantity Generator
Land Type: Municipal
Activity Location: NY
TSD Activity: N
Mixed Waste Generator: N
Importer Activity: N
Transporter Activity: N
Transfer Facility: N
Recycler Activity: N
Onsite Burner Exemption: N
Furnace Exemption: N
Underground Inject Activity: N
Rece Waste From Off Site: N
Used Oil Transporter:
Used Oil Transfer Facility:
Used Oil Processor:
Used Oil Refiner:
Used Oil Burner:
Used Oil Market Burner:
Used Oil Spec Marketer:
Mailing Address: 2, RECTOR ST - 5TH FLOOR, , NEW YORK, NY, 10006, US
Contact Name: ALEX BEZCHASTNOV
Contact Address: 2, RECTOR ST - 5TH FLOOR, , NEW YORK, NY, 10006, US
Contact Email:
Location Street 2:
EPA Handler ID: NYR000074153
Current Site Name: NYCDOT - BIN 2233050 HARLEM RIVER
Generator Status Universe: Small Quantity Generator
Land Type: Municipal
Activity Location: NY
TSD Activity: N
Mixed Waste Generator: N
Importer Activity: N
Transporter Activity: N
Transfer Facility: N
Recycler Activity: N
Onsite Burner Exemption: N
Furnace Exemption: N
Underground Inject Activity: N
Rece Waste From Off Site: N
Used Oil Transporter:
Used Oil Transfer Facility:
Used Oil Processor:
Used Oil Market Burner:
Used Oil Spec Marketer:
Mailing Address: 2, RECTOR ST - 5TH FLOOR, , NEW YORK, NY, 10006, US
Contact Name: ALEX BEZCHASTNOV
Contact Address: 2, RECTOR ST - 5TH FLOOR, , NEW YORK, NY, 10006, US
Contact Email:
Location Street 2:
Used Oil Refiner:
Used Oil Burner:

Date Became Current:
Date Ended Current:
 -- --
Owner/Operator Indicator: CO
Owner/Operator Name: NYCDOT
Owner/Operator Address: 2 RECTOR ST NEW YORK NY 10006
Owner/Operator Phone: 2127882091
Owner/Operator Type: M
Date Became Current:
Date Ended Current:

```

--
NAICS Information
--
Handler Information
--
Date Received: 20060101
Facility Name: NYCDOT - BIN 2233050 HARLEM RIVER
Date Received: 20070101
Facility Name: NYCDOT - BIN 2233050 HARLEM RIVER
Classification: Small Quantity Generator
--
Date Received: 19990803
Facility Name: NYCDOT - BIN 2233050 HARLEM RIVER
Classification: Small Quantity Generator
--
Hazardous Waste Information
--
Waste Code: D000
Waste: DESCRIPTION
--
Waste Code: D008
Waste: LEAD
--
Violation/Evaluation Information
--
--
Owner/Operator Information
Owner/Operator Indicator: CO
Owner/Operator Name: NYCDOT
Owner/Operator Address: 2 RECTOR ST NEW YORK NY US 10006
Owner/Operator Phone: 2127882091
Owner/Operator Type: M
Date Became Current:
Date Ended Current:
--
Owner/Operator Indicator: CP
Owner/Operator Name: NYCDOT
Owner/Operator Address: 2 RECTOR ST NEW YORK NY US 10006
Owner/Operator Phone: 2127882091
Owner/Operator Type: M
--
Owner/Operator Information
Owner/Operator Indicator: CO
Owner/Operator Name: NYCDOT
Owner/Operator Address: 2 RECTOR ST NEW YORK NY US 10006
Owner/Operator Phone: 2127882091
Owner/Operator Type: M
Date Became Current:
Date Ended Current:
--
Owner/Operator Indicator: CP
Owner/Operator Name: NYCDOT
Owner/Operator Address: 2 RECTOR ST NEW YORK NY US 10006
Owner/Operator Phone: 2127882091
Owner/Operator Type: M
Date Became Current:
Date Ended Current:
--
Owner/Operator Indicator: CO
Owner/Operator Name: NYCDOT
Owner/Operator Address: 2 RECTOR ST NEW YORK NY 10006

```

Owner/Operator Phone: 2127882091
Owner/Operator Type: M
Date Became Current:
Date Ended Current:
 -- --
NAICS Information
 -- --
Handler Information
 -- --
Date Received: 20060101
Facility Name: NYCDOT - BIN 2233050 HARLEM RIVER
Date Received: 20070101
Facility Name: NYCDOT - BIN 2233050 HARLEM RIVER
Classification: Small Quantity Generator
 -- --
Date Received: 19990803
Facility Name: NYCDOT - BIN 2233050 HARLEM RIVER
Classification: Small Quantity Generator
 -- --
Hazardous Waste Information
 -- --
Waste Code: D000
Waste: DESCRIPTION
 -- --
Waste Code: D008
Waste: LEAD
 -- --
Violation/Evaluation Information
 -- --

Site: NYCDOT BIN 2233059
 HARLEM RIVER DR OVER RAMP TO HRD NB NEW YORK NY 10035

Database:
 RCRA GEN

EPA Handler ID: NYR000198176
Current Site Name: NYCDOT BIN 2233059
Generator Status Universe: Large Quantity Generator
Land Type: Municipal
Activity Location: NY
TSD Activity: N
Mixed Waste Generator: N
Importer Activity: N
Transporter Activity: N
Transfer Facility: N
Recycler Activity: N
Onsite Burner Exemption: N
Furnace Exemption: N
Underground Inject Activity: N
Rece Waste From Off Site: N
Used Oil Transporter:
Used Oil Transfer Facility:
Used Oil Processor:
Used Oil Refiner:
Used Oil Burner:
Used Oil Market Burner:
Used Oil Spec Marketer:
Mailing Address: 55, WATER ST - 5TH FL, , NEW YORK, NY, 10007, US
Contact Name: ALEX BEZCHASTNOV
Contact Address: 55, WATER ST - 5TH FL, , NEW YORK, NY, 10007, US
Contact Email:
Location Street 2: HRD NB
EPA Handler ID: NYR000198176
Current Site Name: NYCDOT BIN 2233059

Generator Status Universe: Large Quantity Generator
Land Type: Municipal
Activity Location: NY
TSD Activity: N
Mixed Waste Generator: N
Importer Activity: N
Transporter Activity: N
Transfer Facility: N
Recycler Activity: N
Onsite Burner Exemption: N
Furnace Exemption: N
Underground Inject Activity: N
Rece Waste From Off Site: N
Used Oil Transporter:
Used Oil Transfer Facility:
Used Oil Processor:
Used Oil Refiner:
Used Oil Burner:
Used Oil Market Burner:
Used Oil Spec Marketer:
Mailing Address: 55, WATER ST - 5TH FL, , NEW YORK, NY, 10007, US
Contact Name: ALEX BEZCHASTNOV
Contact Address: 55, WATER ST - 5TH FL, , NEW YORK, NY, 10007, US
Contact Email:
Location Street 2: HRD NB

--
Owner/Operator Information

Owner/Operator Indicator: CO
Owner/Operator Name: NYCDOT
Owner/Operator Address: WATER ST - 5TH FL NEW YORK NY US 10007
Owner/Operator Phone: 2128396613
Owner/Operator Type: M
Date Became Current: 19581228
Date Ended Current:

Owner/Operator Indicator: CP
Owner/Operator Name: NYCDOT
Owner/Operator Address: US
Owner/Operator Phone:
Owner/Operator Type: M
Date Became Current: 19581110
Date Ended Current:

--
NAICS Information

Naics Code: 48849
Naics Description: OTHER SUPPORT ACTIVITIES FOR ROAD TRANSPORTATION

--
Handler Information

Date Received: 20130103
Facility Name: NYCDOT BIN 2233059
Classification: Large Quantity Generator

--
Hazardous Waste Information

Waste Code: D008
Waste: LEAD

--
Violation/Evaluation Information

-- --
 -- --
Owner/Operator Information
 Owner/Operator Indicator: CO
 Owner/Operator Name: NYCDOT
 Owner/Operator Address: WATER ST - 5TH FL NEW YORK NY US 10007
 Owner/Operator Phone: 2128396613
 Owner/Operator Type: M
 Date Became Current: 19581228
 Date Ended Current: --
 -- --
 Owner/Operator Indicator: CP
 Owner/Operator Name: NYCDOT
 Owner/Operator Address: US
 Owner/Operator Phone: --
 Owner/Operator Type: M
 Date Became Current: 19581110
 Date Ended Current: --
 -- --
NAICS Information
 -- --
 Naics Code: 48849
 Naics Description: OTHER SUPPORT ACTIVITIES FOR ROAD TRANSPORTATION
 -- --
Handler Information
 -- --
 Date Received: 20130103
 Facility Name: NYCDOT BIN 2233059
 Classification: Large Quantity Generator
 -- --
Hazardous Waste Information
 -- --
 Waste Code: D008
 Waste: LEAD
 -- --
Violation/Evaluation Information
 -- --

Site: NYSDOT BIN 106666E
 I-278 E 144TH ST OVER RELIEF BRONX NY 10454

Database:
 RCRA GEN

EPA Handler ID: NYR000152629
 Current Site Name: NYSDOT BIN 106666E
 Generator Status Universe: Large Quantity Generator
 Land Type: State
 Activity Location: NY
 TSD Activity: N
 Mixed Waste Generator: N
 Importer Activity: N
 Transporter Activity: N
 Transfer Facility: N
 Recycler Activity: N
 Onsite Burner Exemption: N
 Furnace Exemption: N
 Underground Inject Activity: N
 Rece Waste From Off Site: N
 Used Oil Transporter:
 Used Oil Transfer Facility:
 Used Oil Processor:
 Used Oil Refiner:
 Used Oil Burner:

Used Oil Market Burner:
Used Oil Spec Marketer:
Mailing Address: 4740, 21ST ST, DOT REGION 11 CONSTR OFFICE, LONG ISLAND CITY, NY, 11101, US
Contact Name: CARL R KOCHERSBERGER
Contact Address: 50, WOLF RD - NYSDOT ENV ANALYSIS, HAZ WASTE SEC POD 4-1, ALBANY, NY, 12232, US
Contact Email: CKOCHERSBERGER@DOT.STATE.NY.US
Location Street 2:

--
Owner/Operator Information

Owner/Operator Indicator: CO
Owner/Operator Name: STATE OF NY C/O NYSDOT COMMISSIONER
Owner/Operator Address: WOLF RD ALBANY NY US 12232
Owner/Operator Phone:
Owner/Operator Type: S
Date Became Current: 20071031
Date Ended Current:

--
Owner/Operator Indicator: CP
Owner/Operator Name: OFFICE OF CONSTRUCTION NYSDOT REGION 11
Owner/Operator Address:
Owner/Operator Phone:
Owner/Operator Type: S
Date Became Current: 20071031
Date Ended Current:

--
NAICS Information

--
Naics Code: 23731
Naics Description: HIGHWAY, STREET, AND BRIDGE CONSTRUCTION

--
Handler Information

--
Date Received: 20071030
Facility Name: NYSDOT BIN 106666E
Classification: Large Quantity Generator

--
Date Received: 20071031
Facility Name: NYSDOT BIN 106666E
Classification: Large Quantity Generator

--
Hazardous Waste Information

--
Waste Code: D008
Waste: LEAD

--
Violation/Evaluation Information

Site: NYSDOT CONTRACT D257548
SB MAJOR DEEGAN EXPWY & WB FORDHAM RD BRONX NY 10458

Database:
RCRA NON GEN

EPA Handler ID: NYR000055160
Current Site Name: NYSDOT CONTRACT D257548
Generator Status Universe: No Report
Land Type: State
Activity Location: NY
TSD Activity: N
Transfer Facility: N
Mixed Waste Generator: N
Importer Activity: N

Transporter Activity: N
Recycler Activity: N
Onsite Burner Exemption: N
Furnace Exemption: N
Underground Inject Activity: N
Rece Waste From Off Site: N
Used Oil Transporter:
Used Oil Transfer Facility:
Used Oil Processor:
Used Oil Refiner:
Used Oil Burner:
Used Oil Market Burner:
Used Oil Spec Marketer:
Mailing Address: 47-40, 21ST ST, , LONG ISLAND CITY, NY, 11101, US
Contact Name: DOUG EFFNER
Contact Address: 47-40, 21ST ST, , LONG ISLAND CITY, NY, 11101, US
Contact Email:
Location Street 2: FORDHAM RD

--
Owner/Operator Information

Owner/Operator Indicator: CO
Owner/Operator Name: NYSDOT
Owner/Operator Address: 47-40 21ST ST LONG ISLAND CITY NY US 11101
Owner/Operator Phone: 7184824790
Owner/Operator Type: S
Date Became Current:
Date Ended Current:

Owner/Operator Indicator: CP
Owner/Operator Name: NYSDOT
Owner/Operator Address: 47-40 21ST ST LONG ISLAND CITY NY US 11101
Owner/Operator Phone: 7184824790
Owner/Operator Type: S
Date Became Current:
Date Ended Current:

Owner/Operator Indicator: CO
Owner/Operator Name: NYSDOT
Owner/Operator Address: 47-40 21ST ST LONG ISLAND CITY NY 11101
Owner/Operator Phone: 7184824790
Owner/Operator Type: S
Date Became Current:
Date Ended Current:

--
NAICS Information

--
Handler Information

Date Received: 20060101
Facility Name: NYSDOT CONTRACT D257548
Date Received: 20070101
Facility Name: NYSDOT CONTRACT D257548
Date Received: 19980518
Facility Name: NYSDOT CONTRACT D257548

--
Hazardous Waste Information

Waste Code: D008
Waste: LEAD
Waste Code: D000
Waste: DESCRIPTION

--
**Violation/Evaluation
Information**
--

Site: MH27007
E 141ST STREET 65` W/O JACKSON NEW YORK CITY NY 10454

Database:
RCRA NON GEN

EPA Handler ID: NYP004034245
Current Site Name: MH27007
Generator Status Universe: No Report
Land Type:
Activity Location: NY
TSD Activity: N
Mixed Waste Generator: N
Importer Activity: N
Transporter Activity: N
Transfer Facility: N
Recycler Activity: N
Onsite Burner Exemption: N
Furnace Exemption: N
Underground Inject Activity: N
Rece Waste From Off Site: N
Used Oil Transporter:
Used Oil Transfer Facility:
Used Oil Processor:
Used Oil Refiner:
Used Oil Burner:
Used Oil Market Burner:
Used Oil Spec Marketer:
Mailing Address: CONSOLIDATED EDISON INC., 4 IRVING PLACE -- ROOM 300, NEW YORK, NY, 10003, US
Contact Name: ANTHONY DRUMMINGS
Contact Address: CONSOLIDATED EDISON INC., , NEW YORK, NY, 10003, US
Contact Email:
Location Street 2:

Naics Code: 22111
Naics Description: ELECTRIC POWER GENERATION

--
Handler Information

--
Date Received: 20010102
Facility Name: MH27007
Date Received: 20010103
Facility Name: MH27007
Date Received: 20010101
Facility Name: MH27007
Classification: Large Quantity Generator

--
Hazardous Waste Information

--
**Violation/Evaluation
Information**

--
Owner/Operator Information

--
NAICS Information

--
Naics Code: 2211
Naics Description: ELECTRIC POWER GENERATION, TRANSMISSION AND DISTRIBUTION

Site: CON EDISON MANHOLE: 27848
CROMWELL AVE N OF 151ST ST BRONX NY 10451

Database:
RCRA NON GEN

EPA Handler ID: NYP004294948
Current Site Name: CON EDISON MANHOLE: 27848
Generator Status Universe: No Report
Land Type: Private
Activity Location: NY
TSD Activity: N
Mixed Waste Generator: N
Importer Activity: N
Transporter Activity: N
Transfer Facility: N
Recycler Activity: N
Onsite Burner Exemption: N
Furnace Exemption: N
Underground Inject Activity: N
Rece Waste From Off Site: N
Used Oil Transporter:
Used Oil Transfer Facility:
Used Oil Processor:
Used Oil Refiner:
Used Oil Burner:
Used Oil Market Burner:
Used Oil Spec Marketer:
Mailing Address: NEW YORK, NY, 10003, US
Contact Name: GINO FRABASILE
Contact Address:
Contact Email:
Location Street 2:
EPA Handler ID: NYP004294948
Current Site Name: CON EDISON MANHOLE: 27848
Generator Status Universe: No Report
Land Type: Private
Activity Location: NY
TSD Activity: N
Mixed Waste Generator: N
Importer Activity: N
Transporter Activity: N
Transfer Facility: N
Recycler Activity: N
Onsite Burner Exemption: N
Furnace Exemption: N
Underground Inject Activity: N
Rece Waste From Off Site: N
Used Oil Transporter:
Used Oil Transfer Facility:
Used Oil Processor:
Used Oil Refiner:
Used Oil Burner:
Used Oil Market Burner:
Used Oil Spec Marketer:
Mailing Address: NEW YORK, NY, 10003, US
Contact Name: GINO FRABASILE
Contact Address:
Contact Email:
Location Street 2:

--
Owner/Operator Information

NAICS Information

--
Handler Information
--
Date Received: 20130320
Facility Name: CON EDISON MANHOLE: 27848
Classification: Conditionally Exempt Small Quantity
--
Date Received: 20130420
Facility Name: CON EDISON MANHOLE: 27848
Hazardous Waste Information
--
Violation/Evaluation Information
--
--
Owner/Operator Information
--
NAICS Information
--
Handler Information
--
Date Received: 20130320
Facility Name: CON EDISON MANHOLE: 27848
Classification: Conditionally Exempt Small Quantity
--
Date Received: 20130420
Facility Name: CON EDISON MANHOLE: 27848
Hazardous Waste Information
--
Violation/Evaluation Information
--

Site: BELL ATLANTIC-NY
NW W138TH ST & WALTON AVE NEW YORK NY 100160000

Database:
RCRA NON GEN

EPA Handler ID: NYP000943399
Current Site Name: BELL ATLANTIC-NY
Generator Status Universe: No Report
Land Type:
Activity Location: NY
TSD Activity: N
Mixed Waste Generator: N
Importer Activity: N
Transporter Activity: N
Transfer Facility: N
Recycler Activity: N
Onsite Burner Exemption: N
Furnace Exemption: N
Underground Inject Activity: N
Rece Waste From Off Site: N
Used Oil Transporter:
Used Oil Transfer Facility:
Used Oil Processor:
Used Oil Refiner:
Used Oil Burner:
Used Oil Market Burner:
Used Oil Spec Marketer:
Mailing Address: BELL ATLANTIC-ENV AFFAIRS, 221 E 37TH ST 4TH FLR, NEW YORK, NY, 100160000, US
Contact Name: JOHN QUATRALE
Contact Address: BELL ATLANTIC-ENV AFFAIRS, , NEW YORK, NY, 100160000, US
Contact Email:
Location Street 2:

--
Owner/Operator Information
 --
NAICS Information
 --
Naics Code: 5133
Naics Description: TELECOMMUNICATIONS
 --
Naics Code: 51331
Naics Description: WIRED TELECOMMUNICATIONS CARRIERS
 --
Handler Information
 --
Date Received: 20010102
Facility Name: BELL ATLANTIC-NY
Date Received: 20010103
Facility Name: BELL ATLANTIC-NY
Date Received: 20010101
Facility Name: BELL ATLANTIC-NY
Classification: Large Quantity Generator
 --
Hazardous Waste Information
 --
Violation/Evaluation Information
 --

Site: CON EDISON - TRANSFORMER MANHOLE 2051
 S/S W. 141 ST 57' W/O ST. NICK NEW YORK NY 10031

Database:
 RCRA NON GEN

EPA Handler ID: NYP004134888
Current Site Name: CON EDISON - TRANSFORMER MANHOLE 2051
Generator Status Universe: No Report
Land Type: Private
Activity Location: NY
TSD Activity: N
Mixed Waste Generator: N
Importer Activity: N
Transporter Activity: N
Transfer Facility: N
Recycler Activity: N
Onsite Burner Exemption: N
Furnace Exemption: N
Underground Inject Activity: N
Rece Waste From Off Site: N
Used Oil Transporter:
Used Oil Transfer Facility:
Used Oil Processor:
Used Oil Refiner:
Used Oil Burner:
Used Oil Market Burner:
Used Oil Spec Marketer:
Mailing Address: 4 IRVING PLACE, , NEW YORK, NY, 10003, US
Contact Name: FRANKLIN MURRAY
Contact Address: 4 IRVING PLACE, , NEW YORK, NY, 10003, US
Contact Email: MURRAYFR@CONED.COM
Location Street 2:
EPA Handler ID: NYP004134888
Current Site Name: CON EDISON - TRANSFORMER MANHOLE 2051
Generator Status Universe: No Report
Land Type: Private
Activity Location: NY

TSD Activity: N
Mixed Waste Generator: N
Importer Activity: N
Transporter Activity: N
Transfer Facility: N
Recycler Activity: N
Onsite Burner Exemption: N
Furnace Exemption: N
Underground Inject Activity: N
Rece Waste From Off Site: N
Used Oil Transporter:
Used Oil Transfer Facility:
Used Oil Processor:
Used Oil Refiner:
Used Oil Burner:
Used Oil Market Burner:
Used Oil Spec Marketer:
Mailing Address: 4 IRVING PLACE, , NEW YORK, NY, 10003, US
Contact Name: FRANKLIN MURRAY
Contact Address: 4 IRVING PLACE, , NEW YORK, NY, 10003, US
Contact Email: MURRAYFR@CONED.COM
Location Street 2:

--
Owner/Operator Information

Owner/Operator Indicator: CO
Owner/Operator Name: CONSOLIDATED EDISON COMPANY OF NY, INC.
Owner/Operator Address: 4 IRVING PLACE NEW YORK NY US 10003
Owner/Operator Phone:
Owner/Operator Type: P
Date Became Current: 20050824
Date Ended Current:

Owner/Operator Indicator: CP
Owner/Operator Name: CONSOLIDATED EDISON COMPANY OF NY, INC.
Owner/Operator Address: 4 IRVING PLACE NEW YORK NY US 10003
Owner/Operator Phone:
Owner/Operator Type: P
Date Became Current: 20050824
Date Ended Current:

Owner/Operator Indicator: CO
Owner/Operator Name: CONSOLIDATED EDISON COMPANY OF NY, INC.
Owner/Operator Address: 4 IRVING PLACE NEW YORK NY US 10003
Owner/Operator Phone:
Owner/Operator Type: P
Date Became Current: 20050824
Date Ended Current:

Owner/Operator Indicator: CP
Owner/Operator Name: CONSOLIDATED EDISON COMPANY OF NY, INC.
Owner/Operator Address: 4 IRVING PLACE NEW YORK NY US 10003
Owner/Operator Phone:
Owner/Operator Type: P
Date Became Current: 20050824
Date Ended Current:

--
NAICS Information

Naics Code: 221122
Naics Description: ELECTRIC POWER DISTRIBUTION
--

Handler Information

-- --
Date Received: 20060222
Facility Name: CON EDISON - TRANSFORMER MANHOLE 2051
Date Received: 20060223
Facility Name: CON EDISON - TRANSFORMER MANHOLE 2051
Date Received: 20060221
Facility Name: CON EDISON - TRANSFORMER MANHOLE 2051
Classification: Large Quantity Generator
-- --

Hazardous Waste Information

-- --
Waste Code: B002
Waste:
-- --

Violation/Evaluation Information

-- --
Facility Name: CON EDISON - TRANSFORMER MANHOLE 2051
Classification: Large Quantity Generator
-- --

Hazardous Waste Information

-- --
Waste Code: B002
Waste:
-- --

Violation/Evaluation Information

-- --
-- --
Owner/Operator Information

Owner/Operator Indicator: CO
Owner/Operator Name: CONSOLIDATED EDISON COMPANY OF NY, INC.
Owner/Operator Address: 4 IRVING PLACE NEW YORK NY US 10003
Owner/Operator Phone:
Owner/Operator Type: P
Date Became Current: 20050824
Date Ended Current:
-- --

Owner/Operator Indicator: CP
Owner/Operator Name: CONSOLIDATED EDISON COMPANY OF NY, INC.
Owner/Operator Address: 4 IRVING PLACE NEW YORK NY US 10003
Owner/Operator Phone:
Owner/Operator Type: P
Date Became Current: 20050824
Date Ended Current:
-- --

Owner/Operator Indicator: CO
Owner/Operator Name: CONSOLIDATED EDISON COMPANY OF NY, INC.
Owner/Operator Address: 4 IRVING PLACE NEW YORK NY US 10003
Owner/Operator Phone:
Owner/Operator Type: P
Date Became Current: 20050824
Date Ended Current:
-- --

Owner/Operator Indicator: CP
Owner/Operator Name: CONSOLIDATED EDISON COMPANY OF NY, INC.
Owner/Operator Address: 4 IRVING PLACE NEW YORK NY US 10003
Owner/Operator Phone:
Owner/Operator Type: P
Date Became Current: 20050824
Date Ended Current:

--
NAICS Information
 --
Naics Code: 221122
Naics Description: ELECTRIC POWER DISTRIBUTION
 --
Handler Information
 --
Date Received: 20060222
Facility Name: CON EDISON - TRANSFORMER MANHOLE 2051
Date Received: 20060223
Facility Name: CON EDISON - TRANSFORMER MANHOLE 2051
Date Received: 20060221

Site: CON EDISON SERVICE BOX 34275
 W 141ST ST & 5TH AVE SE COR OF NEW YORK NY 10037

Database:
 RCRA NON GEN

Used Oil Burner:
Used Oil Market Burner:
Used Oil Spec Marketer:
Mailing Address: 4, IRVING PL RM 828, , NEW YORK, NY, 10003, US
Contact Name: MEGAN KUDLACK
Contact Address:
Contact Email:
Location Street 2:
Used Oil Refiner:
EPA Handler ID: NYP004223657
Current Site Name: CON EDISON SERVICE BOX 34275
Generator Status Universe: No Report
Land Type: Private
Activity Location: NY
TSD Activity: N
Mixed Waste Generator: N
Importer Activity: N
Transporter Activity: N
Transfer Facility: N
Recycler Activity: N
Onsite Burner Exemption: N
Furnace Exemption: N
Underground Inject Activity: N
Rece Waste From Off Site: N
Used Oil Transporter:
Used Oil Transfer Facility:
Used Oil Processor:

--
Owner/Operator Information
NAICS Information
 --
Handler Information
 --
Date Received: 20110111
Facility Name: CON EDISON SERVICE BOX 34275
Classification: Conditionally Exempt Small Quantity
 --
Date Received: 20110210
Facility Name: CON EDISON SERVICE BOX 34275
Hazardous Waste Information
 --
Violation/Evaluation Information
 --

Site: 974 WEST 143RD STREET APT 1R
974 W 143RD ST BRONX NY 10452

Database:
RCRA NON GEN

EPA Handler ID: NY0000544825
Current Site Name: 974 WEST 143RD STREET APT 1R
Generator Status Universe: No Report
Land Type: Private
Activity Location: NY
TSD Activity: N
Mixed Waste Generator: N
Importer Activity: N
Transporter Activity: N
Transfer Facility: N
Recycler Activity: N
Onsite Burner Exemption: N
Furnace Exemption: N
Underground Inject Activity: N
Rece Waste From Off Site: N
Used Oil Transporter:
Used Oil Transfer Facility:
Used Oil Processor:
Used Oil Refiner:
Used Oil Burner:
Used Oil Market Burner:
Used Oil Spec Marketer:
Mailing Address: 225, W 34TH ST - FRIEDMAN MGMT, , NEW YORK, NY, 10122, US
Contact Name:
Contact Address: 225, W 34TH ST - FRIEDMAN MGMT, , NEW YORK, NY, 10122, US
Contact Email:
Location Street 2:

--
Owner/Operator Information

Owner/Operator Indicator: CO
Owner/Operator Name: ALFRED S FRIEDMAN MGMT
Owner/Operator Address: 225 W 34TH ST NEW YORK NY US 10122
Owner/Operator Phone: 2127366888
Owner/Operator Type: P
Date Became Current:
Date Ended Current:

--
Owner/Operator Indicator: CP
Owner/Operator Name: ALFRED S FRIEDMAN MGMT
Owner/Operator Address: 225 W 34TH ST NEW YORK NY US 10122
Owner/Operator Phone: 2127366888
Owner/Operator Type: P
Date Became Current:
Date Ended Current:

--
Owner/Operator Indicator: CO
Owner/Operator Name: ALFRED S FRIEDMAN MGMT
Owner/Operator Address: 225 W 34TH ST NEW YORK NY 10122
Owner/Operator Phone: 2127366888
Owner/Operator Type: P
Date Became Current:
Date Ended Current:

--
NAICS Information

--
Handler Information

--

Date Received: 19990708
Facility Name: 974 WEST 143RD STREET APT 1R
Date Received: 20060101
Facility Name: 974 WEST 143RD STREET APT 1R
Date Received: 20070101
Facility Name: 974 WEST 143RD STREET APT 1R
Date Received: 19940801
Facility Name: 974 WEST 143RD STREET APT 1R
Classification: Small Quantity Generator

--
Hazardous Waste Information

--
Waste Code: D008
Waste: LEAD

--
Violation/Evaluation Information

--

Site: CON EDISON SERVICE BOX: 6983
6983 E 146TH ST BRONX NY 10455

Database:
RCRA NON GEN

EPA Handler ID: NYP004558813
Current Site Name: CON EDISON SERVICE BOX: 6983
Generator Status Universe: No Report
Land Type: Private
Activity Location: NY
TSD Activity: N
Mixed Waste Generator: N
Importer Activity: N
Transporter Activity: N
Transfer Facility: N
Recycler Activity: N
Onsite Burner Exemption: N
Furnace Exemption: N
Underground Inject Activity: N
Rece Waste From Off Site: N
Used Oil Transporter:
Used Oil Transfer Facility:
Used Oil Processor:
Used Oil Refiner:
Used Oil Burner:
Used Oil Market Burner:
Used Oil Spec Marketer:
Mailing Address: 4, IRVING PL, 15TH FL NE, , NEW YORK, NY, 10003, US
Contact Name: THOMAS TEELING
Contact Address:
Contact Email:
Location Street 2:

--
Owner/Operator Information

NAICS Information

--
Handler Information

--
Date Received: 20140610
Facility Name: CON EDISON SERVICE BOX: 6983
Classification: Conditionally Exempt Small Quantity

--
Date Received: 20140710
Facility Name: CON EDISON SERVICE BOX: 6983

Hazardous Waste Information

-- --
Violation/Evaluation Information
-- --

Site: MTA NYCT - ST NICHOLAS AVE C & D LINE
ST NICHOLAS AVE & HARLEM RIVER & 116TH ST NEW YORK NY 10031

Database:
RCRA NON GEN

EPA Handler ID: NYR000051896
Current Site Name: MTA NYCT - ST NICHOLAS AVE C & D LINE
Generator Status Universe: No Report
Land Type:
Activity Location: NY
TSD Activity: N
Mixed Waste Generator: N
Importer Activity: N
Transporter Activity: N
Transfer Facility: N
Recycler Activity: N
Onsite Burner Exemption: N
Furnace Exemption: N
Underground Inject Activity: N
Rece Waste From Off Site: N
Used Oil Transporter:
Used Oil Transfer Facility:
Used Oil Processor:
Used Oil Refiner:
Used Oil Burner:
Used Oil Market Burner:
Used Oil Spec Marketer:
Mailing Address: 10, COLUMBUS CIR 25TH FLOOR, , NEW YORK, NY, 10019, US
Contact Name: WILLIAM JEHLER
Contact Address: 10, COLUMBUS CIR 25TH FLOOR, , NEW YORK, NY, 10019, US
Contact Email:
Location Street 2: & 116TH ST
EPA Handler ID: NYR000051896
Current Site Name: MTA NYCT - ST NICHOLAS AVE C & D LINE
Generator Status Universe: No Report
Land Type:
Activity Location: NY
TSD Activity: N
Mixed Waste Generator: N
Importer Activity: N
Transporter Activity: N
Transfer Facility: N
Recycler Activity: N
Onsite Burner Exemption: N
Furnace Exemption: N
Underground Inject Activity: N
Rece Waste From Off Site: N
Used Oil Transporter:
Used Oil Transfer Facility:
Used Oil Processor:
Used Oil Refiner:
Used Oil Burner:
Used Oil Market Burner:
Used Oil Spec Marketer:
Mailing Address: 10, COLUMBUS CIR 25TH FLOOR, , NEW YORK, NY, 10019, US
Contact Name: WILLIAM JEHLER
Contact Address: 10, COLUMBUS CIR 25TH FLOOR, , NEW YORK, NY, 10019, US
Contact Email:
Location Street 2: & 116TH ST

EPA Handler ID: NYR000051896
Current Site Name: MTA NYCT - ST NICHOLAS AVE C & D LINE
Generator Status Universe: No Report
Land Type:
Activity Location: NY
TSD Activity: N
Mixed Waste Generator: N
Importer Activity: N
Transporter Activity: N
Transfer Facility: N
Recycler Activity: N
Onsite Burner Exemption: N
Furnace Exemption: N
Underground Inject Activity: N
Rece Waste From Off Site: N
Used Oil Transporter:
Used Oil Transfer Facility:
Used Oil Processor:
Used Oil Refiner:
Used Oil Burner:
Used Oil Market Burner:
Used Oil Spec Marketer:
Mailing Address: 10, COLUMBUS CIR 25TH FLOOR, , NEW YORK, NY, 10019, US
Contact Name: WILLIAM JEHL
Contact Address: 10, COLUMBUS CIR 25TH FLOOR, , NEW YORK, NY, 10019, US
Contact Email:
Location Street 2: & 116TH ST
EPA Handler ID: NYR000051896
Current Site Name: MTA NYCT - ST NICHOLAS AVE C & D LINE
Generator Status Universe: No Report
Land Type:
Activity Location: NY
Importer Activity: N
Transporter Activity: N
Transfer Facility: N
Recycler Activity: N
Onsite Burner Exemption: N
Furnace Exemption: N
Underground Inject Activity: N
Rece Waste From Off Site: N
Used Oil Transporter:
Used Oil Transfer Facility:
Used Oil Processor:
Used Oil Refiner:
Used Oil Burner:
Used Oil Market Burner:
Used Oil Spec Marketer:
Mailing Address: 10, COLUMBUS CIR 25TH FLOOR, , NEW YORK, NY, 10019, US
Contact Name: WILLIAM JEHL
Contact Address: 10, COLUMBUS CIR 25TH FLOOR, , NEW YORK, NY, 10019, US
Contact Email:
Location Street 2: & 116TH ST
TSD Activity: N
Mixed Waste Generator: N
EPA Handler ID: NYR000051896
Current Site Name: MTA NYCT - ST NICHOLAS AVE C & D LINE
Generator Status Universe: No Report
Land Type:
Activity Location: NY
TSD Activity: N
Mixed Waste Generator: N
Importer Activity: N
Transporter Activity: N

Transfer Facility: N
Recycler Activity: N
Onsite Burner Exemption: N
Furnace Exemption: N
Underground Inject Activity: N
Rece Waste From Off Site: N
Used Oil Transporter:
Used Oil Transfer Facility:
Used Oil Processor:
Used Oil Refiner:
Used Oil Burner:
Used Oil Market Burner:
Used Oil Spec Marketer:
Mailing Address: 10, COLUMBUS CIR 25TH FLOOR, , NEW YORK, NY, 10019, US
Contact Name: WILLIAM JEHL
Contact Address: 10, COLUMBUS CIR 25TH FLOOR, , NEW YORK, NY, 10019, US
Contact Email:
Location Street 2: & 116TH ST

--
Owner/Operator Information

Owner/Operator Indicator: CO
Owner/Operator Name: MTA NEW YORK CITY TRANSIT
Owner/Operator Address: 10 COLUMBUS CIR 25TH FLOOR NEW YORK NY US 10019
Owner/Operator Phone: 2123076010
Owner/Operator Type: M
Date Became Current:
Date Ended Current:

Owner/Operator Indicator: CP
Owner/Operator Name: MTA NEW YORK CITY TRANSIT
Owner/Operator Address: 10 COLUMBUS CIR 25TH FLOOR NEW YORK NY US 10019
Owner/Operator Phone: 2123076010
Owner/Operator Type: M
Date Became Current:
Date Ended Current:

Owner/Operator Indicator: CO
Owner/Operator Name: MTA NEW YORK CITY TRANSIT
Owner/Operator Address: 10 COLUMBUS CIR 25TH FLOOR NEW YORK NY 10019
Owner/Operator Phone: 2123076010
Owner/Operator Type: M
Date Became Current:
Date Ended Current:

--
NAICS Information

--
Handler Information

Date Received: 20060101
Facility Name: MTA NYCT - ST NICHOLAS AVE C & D LINE
Date Received: 20070101
Facility Name: MTA NYCT - ST NICHOLAS AVE C & D LINE
Date Received: 19980317
Facility Name: MTA NYCT - ST NICHOLAS AVE C & D LINE
Classification: Conditionally Exempt Small Quantity

--
Hazardous Waste Information

Waste Code: D009
Waste: MERCURY

Waste Code:	D000
Waste:	DESCRIPTION
--	--
Waste Code:	D008
Waste:	LEAD
--	--
Violation/Evaluation Information	
--	--
--	--
Owner/Operator Information	
Owner/Operator Indicator:	CO
Owner/Operator Name:	MTA NEW YORK CITY TRANSIT
Owner/Operator Address:	10 COLUMBUS CIR 25TH FLOOR NEW YORK NY US 10019
Owner/Operator Phone:	2123076010
Owner/Operator Type:	M
Date Became Current:	
Date Ended Current:	
--	--
Owner/Operator Indicator:	CP
Owner/Operator Name:	MTA NEW YORK CITY TRANSIT
Owner/Operator Address:	10 COLUMBUS CIR 25TH FLOOR NEW YORK NY US 10019
Owner/Operator Phone:	2123076010
Owner/Operator Type:	M
Date Became Current:	
Date Ended Current:	
--	--
Owner/Operator Indicator:	CO
Owner/Operator Name:	MTA NEW YORK CITY TRANSIT
Owner/Operator Address:	10 COLUMBUS CIR 25TH FLOOR NEW YORK NY 10019
Owner/Operator Phone:	2123076010
Owner/Operator Type:	M
Date Became Current:	
Date Ended Current:	
--	--
NAICS Information	
--	--
Handler Information	
--	--
Date Received:	20060101
Facility Name:	MTA NYCT - ST NICHOLAS AVE C & D LINE
Date Received:	20070101
Facility Name:	MTA NYCT - ST NICHOLAS AVE C & D LINE
Date Received:	19980317
Facility Name:	MTA NYCT - ST NICHOLAS AVE C & D LINE
Classification:	Conditionally Exempt Small Quantity
--	--
Hazardous Waste Information	
--	--
Waste Code:	D008
Waste:	LEAD
--	--
Waste Code:	D000
Waste:	DESCRIPTION
--	--
Waste Code:	D009
Waste:	MERCURY
--	--
Violation/Evaluation Information	
--	--
--	--

Owner/Operator Information

Owner/Operator Indicator: CO
Owner/Operator Name: MTA NEW YORK CITY TRANSIT
Owner/Operator Address: 10 COLUMBUS CIR 25TH FLOOR NEW YORK NY US 10019
Owner/Operator Phone: 2123076010
Owner/Operator Type: M
Date Became Current:
Date Ended Current:

-- --
Owner/Operator Indicator: CP
Owner/Operator Address: 10 COLUMBUS CIR 25TH FLOOR NEW YORK NY US 10019
Owner/Operator Phone: 2123076010
Owner/Operator Type: M
Date Became Current:
Date Ended Current:

-- --
Owner/Operator Indicator: CO
Owner/Operator Name: MTA NEW YORK CITY TRANSIT
Owner/Operator Address: 10 COLUMBUS CIR 25TH FLOOR NEW YORK NY 10019
Owner/Operator Phone: 2123076010
Owner/Operator Type: M
Date Became Current:
Date Ended Current:

-- --
NAICS Information

-- --
Handler Information

-- --
Date Received: 20060101
Facility Name: MTA NYCT - ST NICHOLAS AVE C & D LINE
Date Received: 20070101
Facility Name: MTA NYCT - ST NICHOLAS AVE C & D LINE
Date Received: 19980317
Facility Name: MTA NYCT - ST NICHOLAS AVE C & D LINE
Classification: Conditionally Exempt Small Quantity

-- --
Hazardous Waste Information

-- --
Waste Code: D008
Waste: LEAD
-- --
Waste Code: D000
Waste: DESCRIPTION
-- --
Waste Code: D009
Waste: MERCURY

-- --
Violation/Evaluation Information

-- --
Owner/Operator Name: MTA NEW YORK CITY TRANSIT

-- --
Owner/Operator Information

Owner/Operator Indicator: CO
Owner/Operator Name: MTA NEW YORK CITY TRANSIT
Owner/Operator Address: 10 COLUMBUS CIR 25TH FLOOR NEW YORK NY US 10019
Owner/Operator Phone: 2123076010
Owner/Operator Type: M
Date Became Current:
Date Ended Current:

-- --
Owner/Operator Indicator: CP

Owner/Operator Name: MTA NEW YORK CITY TRANSIT
Owner/Operator Address: 10 COLUMBUS CIR 25TH FLOOR NEW YORK NY US 10019
Owner/Operator Phone: 2123076010
Owner/Operator Type: M
Date Became Current:
Date Ended Current:

-- --
Owner/Operator Indicator: CO
Owner/Operator Name: MTA NEW YORK CITY TRANSIT
Owner/Operator Address: 10 COLUMBUS CIR 25TH FLOOR NEW YORK NY 10019
Owner/Operator Phone: 2123076010
Owner/Operator Type: M
Date Became Current:
Date Ended Current:

-- --
NAICS Information

-- --
Handler Information

-- --
Date Received: 20060101
Facility Name: MTA NYCT - ST NICHOLAS AVE C & D LINE
Date Received: 20070101
Facility Name: MTA NYCT - ST NICHOLAS AVE C & D LINE
Date Received: 19980317
Facility Name: MTA NYCT - ST NICHOLAS AVE C & D LINE
Classification: Conditionally Exempt Small Quantity

-- --
Hazardous Waste Information

-- --
Waste Code: D008
Waste: LEAD
-- --
Waste Code: D000
Waste: DESCRIPTION

-- --
Waste Code: D009
Waste: MERCURY

-- --
Violation/Evaluation Information

-- --
Owner/Operator Information

Owner/Operator Indicator: CO
Owner/Operator Name: MTA NEW YORK CITY TRANSIT
Owner/Operator Address: 10 COLUMBUS CIR 25TH FLOOR NEW YORK NY US 10019
Owner/Operator Phone: 2123076010
Owner/Operator Type: M
Date Became Current:
Date Ended Current:

-- --
Owner/Operator Indicator: CP
Owner/Operator Name: MTA NEW YORK CITY TRANSIT
Owner/Operator Address: 10 COLUMBUS CIR 25TH FLOOR NEW YORK NY US 10019
Owner/Operator Phone: 2123076010
Owner/Operator Type: M
Date Became Current:
Date Ended Current:

-- --
Owner/Operator Indicator: CO
Owner/Operator Name: MTA NEW YORK CITY TRANSIT
Owner/Operator Address: 10 COLUMBUS CIR 25TH FLOOR NEW YORK NY 10019

Owner/Operator Phone: 2123076010
Owner/Operator Type: M
Date Became Current:
Date Ended Current:
 -- --
NAICS Information
 -- --
Handler Information
 -- --
Date Received: 20060101
Facility Name: MTA NYCT - ST NICHOLAS AVE C & D LINE
Date Received: 20070101
Facility Name: MTA NYCT - ST NICHOLAS AVE C & D LINE
Date Received: 19980317
Facility Name: MTA NYCT - ST NICHOLAS AVE C & D LINE
Classification: Conditionally Exempt Small Quantity
 -- --
Hazardous Waste Information
 -- --
Waste Code: D009
Waste: MERCURY
 -- --
Waste Code: D000
Waste: DESCRIPTION
 -- --
Waste Code: D008
Waste: LEAD
 -- --
Violation/Evaluation Information
 -- --

Site: CON EDISON
 E 141ST ST BTWN CYPRESS AVE & POWERS AVE BRONX NY 10454

Database:
 RCRA NON GEN

EPA Handler ID: NYP004145132
Current Site Name: CON EDISON
Generator Status Universe: No Report
Land Type:
Activity Location: NY
TSD Activity: N
Mixed Waste Generator: N
Importer Activity: N
Transporter Activity: N
Transfer Facility: N
Recycler Activity: N
Onsite Burner Exemption: N
Furnace Exemption: N
Underground Inject Activity: N
Rece Waste From Off Site: N
Used Oil Transporter:
Used Oil Transfer Facility:
Used Oil Processor:
Used Oil Refiner:
Used Oil Burner:
Used Oil Market Burner:
Used Oil Spec Marketer:
Mailing Address: 4 IRVING PL, RM 828, , NEW YORK, NY, 10003, US
Contact Name: FRANK MANGIAMELE
Contact Address: 4 IRVING PL, RM 828, , NEW YORK, NY, 10003, US
Contact Email:
Location Street 2: POWERS AVE

--
Owner/Operator Information
NAICS Information
 --
Handler Information
 --
Date Received: 20070109
Facility Name: CON EDISON
Date Received: 20070110
Facility Name: CON EDISON
Date Received: 20070111
Facility Name: CON EDISON
Hazardous Waste Information
 --
Violation/Evaluation Information
 --

Site: CON EDISON SERVICE BOX: 15249
 5151 GRAND CONCOURSE FRONT OF BRONX NY 10452

Database:
 RCRA NON GEN

EPA Handler ID: NYP004485520
Current Site Name: CON EDISON SERVICE BOX: 15249
Generator Status Universe: No Report
Land Type: Private
Activity Location: NY
TSD Activity: N
Mixed Waste Generator: N
Importer Activity: N
Transporter Activity: N
Transfer Facility: N
Recycler Activity: N
Onsite Burner Exemption: N
Furnace Exemption: N
Underground Inject Activity: N
Rece Waste From Off Site: N
Used Oil Transporter:
Used Oil Transfer Facility:
Used Oil Processor:
Used Oil Refiner:
Used Oil Burner:
Used Oil Market Burner:
Used Oil Spec Marketer:
Mailing Address: 4, IRVING PL, 15TH FL NE, , NEW YORK, NY, 10003, US
Contact Name: THOMAS TEELING
Contact Address:
Contact Email:
Location Street 2:

--
Owner/Operator Information
NAICS Information
 --
Handler Information
 --
Date Received: 20140401
Facility Name: CON EDISON SERVICE BOX: 15249
Classification: Conditionally Exempt Small Quantity
 --
Date Received: 20140501

Facility Name: CON EDISON SERVICE BOX: 15249
Hazardous Waste Information --
Violation/Evaluation Information --
--

Site: MOBIL OIL CORP SS QDM
50-54 W 145TH ST NEW YORK NY 10039

Database:
RCRA NON GEN

EPA Handler ID: NYD986962330
Current Site Name: MOBIL OIL CORP SS QDM
Generator Status Universe: No Report
Land Type: Private
Activity Location: NY
TSD Activity: N
Mixed Waste Generator: N
Importer Activity: N
Transporter Activity: N
Transfer Facility: N
Recycler Activity: N
Onsite Burner Exemption: N
Furnace Exemption: N
Underground Inject Activity: N
Rece Waste From Off Site: N
Used Oil Transporter:
Used Oil Transfer Facility:
Used Oil Processor:
Used Oil Refiner:
Used Oil Burner:
Used Oil Market Burner:
Used Oil Spec Marketer:
Mailing Address: 3225, GALLOWS RD MKTG ENVIRON, , FAIRFAX, NY, 220370001, US
Contact Name: DONNA HYMES
Contact Address: 800, E WASHINGTON ST, , WEST CHESTER, PA, 19380, US
Contact Email: WWW.JD2ENV.COM
Location Street 2:
EPA Handler ID: NYD986962330
Current Site Name: MOBIL OIL CORP SS QDM
Generator Status Universe: No Report
Land Type: Private
Activity Location: NY
TSD Activity: N
Mixed Waste Generator: N
Importer Activity: N
Transporter Activity: N
Transfer Facility: N
Recycler Activity: N
Onsite Burner Exemption: N
Furnace Exemption: N
Underground Inject Activity: N
Rece Waste From Off Site: N
Used Oil Transporter:
Used Oil Transfer Facility:
Used Oil Processor:
Used Oil Refiner:
Used Oil Burner:
Used Oil Market Burner:
Used Oil Spec Marketer:
Mailing Address: 3225, GALLOWS RD MKTG ENVIRON, , FAIRFAX, NY, 220370001, US
Contact Name: DONNA HYMES
Contact Address: 800, E WASHINGTON ST, , WEST CHESTER, PA, 19380, US
Contact Email: WWW.JD2ENV.COM

Location Street 2:
Land Type: Private
EPA Handler ID: NYD986962330
Current Site Name: MOBIL OIL CORP SS QDM
Generator Status Universe: No Report
Activity Location: NY
TSD Activity: N
Mixed Waste Generator: N
Importer Activity: N
Transporter Activity: N
Transfer Facility: N
Recycler Activity: N
Onsite Burner Exemption: N
Furnace Exemption: N
Underground Inject Activity: N
Rece Waste From Off Site: N
Used Oil Transporter:
Used Oil Transfer Facility:
Used Oil Processor:
Used Oil Refiner:
Used Oil Burner:
Used Oil Market Burner:
Used Oil Spec Marketer:
Mailing Address: 3225, GALLOWS RD MKTG ENVIRON, , FAIRFAX, NY, 220370001, US
Contact Name: DONNA HYMES
Contact Address: 800, E WASHINGTON ST, , WEST CHESTER, PA, 19380, US
Contact Email: WWW.JD2ENV.COM
Location Street 2:

--
Owner/Operator Information

Owner/Operator Indicator: CO
Owner/Operator Name: MOBIL OIL CORP
Owner/Operator Address: 3225 GALLOWS RD FAIRFAX VA US 220370001
Owner/Operator Phone: 7038493330
Owner/Operator Type: P
Date Became Current:
Date Ended Current:

Owner/Operator Indicator: CP
Owner/Operator Name: MOBIL OIL CORP
Owner/Operator Address: 3225 GALLOWS RD FAIRFAX VA US 220370001
Owner/Operator Phone: 7038493330
Owner/Operator Type: P
Date Became Current:
Date Ended Current:

Owner/Operator Indicator: PO
Owner/Operator Name: MOBIL OIL CORP
Owner/Operator Address: GALLOWS RD FAIRFAX VA US 220370001
Owner/Operator Phone: 7038493330
Owner/Operator Type: P
Date Became Current:
Date Ended Current: 20110706

Owner/Operator Indicator: PP
Owner/Operator Name: MOBIL OIL CORP
Owner/Operator Address: GALLOWS RD FAIRFAX VA US 220370001
Owner/Operator Phone: 7038493330
Owner/Operator Type: P
Date Became Current: 19910410
Date Ended Current: 20110706

--
Owner/Operator Indicator: CO
Owner/Operator Name: MOBIL OIL CORP
Owner/Operator Address: 3225 GALLOWS RD FAIRFAX VA 220370001
Owner/Operator Phone: 7038493330
Owner/Operator Type: P
Date Became Current:
Date Ended Current:

--
NAICS Information

--
Handler Information

--
Date Received: 19990708
Facility Name: MOBIL OIL CORP SS QDM
Date Received: 20060101
Facility Name: MOBIL OIL CORP SS QDM
Date Received: 20070101
Facility Name: MOBIL OIL CORP SS QDM
Date Received: 20110706
Facility Name: MOBIL OIL CORP SS QDM
Date Received: 19910410
Facility Name: MOBIL OIL CORP SS QDM
Classification: Small Quantity Generator

--
Hazardous Waste Information

--
Waste Code: D008
Waste: LEAD
--
Waste Code: D001
Waste: IGNITABLE WASTE
--
Waste Code: D000
Waste: DESCRIPTION

--
Violation/Evaluation Information

--
Owner/Operator Information

--
Owner/Operator Indicator: CO
Owner/Operator Name: MOBIL OIL CORP
Owner/Operator Address: 3225 GALLOWS RD FAIRFAX VA US 220370001
Owner/Operator Phone: 7038493330
Owner/Operator Type: P
Date Became Current:
Date Ended Current:

--
Owner/Operator Indicator: CP
Owner/Operator Name: MOBIL OIL CORP
Owner/Operator Address: 3225 GALLOWS RD FAIRFAX VA US 220370001
Owner/Operator Phone: 7038493330
Owner/Operator Type: P
Date Ended Current:

--
Owner/Operator Indicator: PO
Owner/Operator Name: MOBIL OIL CORP
Owner/Operator Address: GALLOWS RD FAIRFAX VA US 220370001
Owner/Operator Phone: 7038493330
Owner/Operator Type: P
Date Became Current:

Date Ended Current: 20110706
 -- --
Owner/Operator Indicator: PP
Owner/Operator Name: MOBIL OIL CORP
Owner/Operator Address: GALLOWS RD FAIRFAX VA US 220370001
Owner/Operator Phone: 7038493330
Owner/Operator Type: P
Date Became Current: 19910410
Date Ended Current: 20110706
 -- --
Owner/Operator Indicator: CO
Owner/Operator Name: MOBIL OIL CORP
Owner/Operator Address: 3225 GALLOWS RD FAIRFAX VA 220370001
Owner/Operator Phone: 7038493330
Owner/Operator Type: P
Date Became Current:
Date Ended Current:
 -- --
NAICS Information
 -- --
Handler Information
 -- --
Date Received: 19990708
Facility Name: MOBIL OIL CORP SS QDM
Date Received: 20060101
Facility Name: MOBIL OIL CORP SS QDM
Date Received: 20070101
Facility Name: MOBIL OIL CORP SS QDM
Date Received: 20110706
Facility Name: MOBIL OIL CORP SS QDM
Date Received: 19910410
Facility Name: MOBIL OIL CORP SS QDM
Classification: Small Quantity Generator
 -- --
Hazardous Waste Information
 -- --
Waste Code: D008
Waste: LEAD
 -- --
Waste Code: D001
Waste: IGNITABLE WASTE
 -- --
Waste Code: D000
Waste: DESCRIPTION
 -- --
Violation/Evaluation Information
 -- --
Date Became Current:
 -- --
Owner/Operator Information
Owner/Operator Indicator: CO
Owner/Operator Name: MOBIL OIL CORP
Owner/Operator Address: 3225 GALLOWS RD FAIRFAX VA US 220370001
Owner/Operator Phone: 7038493330
Owner/Operator Type: P
Date Became Current:
Date Ended Current:
 -- --
Owner/Operator Indicator: CP
Owner/Operator Name: MOBIL OIL CORP
Owner/Operator Address: 3225 GALLOWS RD FAIRFAX VA US 220370001

Owner/Operator Phone: 7038493330
Owner/Operator Type: P
Date Became Current:
Date Ended Current:
--
Owner/Operator Indicator: PO
Owner/Operator Name: MOBIL OIL CORP
Owner/Operator Address: GALLOWS RD FAIRFAX VA US 220370001
Owner/Operator Phone: 7038493330
Owner/Operator Type: P
Date Became Current:
Date Ended Current: 20110706
--
Owner/Operator Indicator: PP
Owner/Operator Name: MOBIL OIL CORP
Owner/Operator Address: GALLOWS RD FAIRFAX VA US 220370001
Owner/Operator Phone: 7038493330
Owner/Operator Type: P
Date Became Current: 19910410
Date Ended Current: 20110706
--

Facility Name: MOBIL OIL CORP SS QDM
Date Received: 19910410
Facility Name: MOBIL OIL CORP SS QDM
Classification: Small Quantity Generator
--

Hazardous Waste Information

--
Waste Code: D008
Waste: LEAD
--
Waste Code: D001
Waste: IGNITABLE WASTE
--
Waste Code: D000
Waste: DESCRIPTION
--

Violation/Evaluation Information

--
Owner/Operator Indicator: CO
Owner/Operator Name: MOBIL OIL CORP
Owner/Operator Address: 3225 GALLOWS RD FAIRFAX VA 220370001
Owner/Operator Phone: 7038493330
Owner/Operator Type: P
Date Became Current:
Date Ended Current:
--

NAICS Information

Handler Information

--
Date Received: 19990708
Facility Name: MOBIL OIL CORP SS QDM
Date Received: 20060101
Facility Name: MOBIL OIL CORP SS QDM
Date Received: 20070101
Facility Name: MOBIL OIL CORP SS QDM
Date Received: 20110706

Site: CON EDISON - MH MH13584
E. 149TH STREET & ANTHONY GRIF BRONX NY 10451

Database:
RCRA NON GEN

EPA Handler ID: NYP004114690
Current Site Name: CON EDISON - MH MH13584
Generator Status Universe: No Report
Land Type: Municipal
Activity Location: NY
TSD Activity: N
Mixed Waste Generator: N
Importer Activity: N
Transporter Activity: N
Transfer Facility: N
Recycler Activity: N
Onsite Burner Exemption: N
Furnace Exemption: N
Underground Inject Activity: N
Rece Waste From Off Site: N
Used Oil Transporter:
Used Oil Transfer Facility:
Used Oil Processor:
Used Oil Refiner:
Used Oil Burner:
Used Oil Market Burner:
Mailing Address: 4 IRVING PLACE, , NEW YORK, NY, 10003, US
Contact Name: ANTHONY DRUMMINGS
Contact Address: 4 IRVING PLACE, , NEW YORK, NY, 10003, US
Contact Email:
Location Street 2:

Used Oil Spec Marketer:
EPA Handler ID: NYP004114690
Current Site Name: CON EDISON - MH MH13584
Generator Status Universe: No Report
Land Type: Municipal
Activity Location: NY
TSD Activity: N
Mixed Waste Generator: N
Importer Activity: N
Transporter Activity: N
Transfer Facility: N
Recycler Activity: N
Onsite Burner Exemption: N
Furnace Exemption: N
Underground Inject Activity: N
Rece Waste From Off Site: N
Used Oil Transporter:
Used Oil Transfer Facility:
Used Oil Processor:
Used Oil Refiner:
Used Oil Burner:
Used Oil Market Burner:
Used Oil Spec Marketer:
Mailing Address: 4 IRVING PLACE, , NEW YORK, NY, 10003, US
Contact Name: ANTHONY DRUMMINGS
Contact Address: 4 IRVING PLACE, , NEW YORK, NY, 10003, US
Contact Email:
Location Street 2:

EPA Handler ID: NYP004114690
Current Site Name: CON EDISON - MH MH13584
Generator Status Universe: No Report
Land Type: Municipal
Activity Location: NY
TSD Activity: N
Mixed Waste Generator: N
Importer Activity: N
Transporter Activity: N

Transfer Facility: N
Recycler Activity: N
Onsite Burner Exemption: N
Furnace Exemption: N
Underground Inject Activity: N
Rece Waste From Off Site: N
Used Oil Transporter:
Used Oil Transfer Facility:
Used Oil Processor:
Used Oil Refiner:
Used Oil Burner:
Used Oil Market Burner:
Used Oil Spec Marketer:
Mailing Address: 4 IRVING PLACE, , NEW YORK, NY, 10003, US
Contact Name: ANTHONY DRUMMINGS
Contact Address: 4 IRVING PLACE, , NEW YORK, NY, 10003, US
Contact Email:
Location Street 2:

--
Owner/Operator Information

Owner/Operator Indicator: CO
Owner/Operator Name: CONSOLIDATED EDISON COMPANY OF NY, INC.
Owner/Operator Address: 4 IRVING PLACE NEW YORK NY US 10003
Owner/Operator Phone:
Owner/Operator Type: P
Date Became Current: 20030904
Date Ended Current:

--
Owner/Operator Indicator: CP
Owner/Operator Name: CONSOLIDATED EDISON COMPANY OF NY, INC.
Owner/Operator Address: 4 IRVING PLACE NEW YORK NY US 10003
Owner/Operator Phone:
Owner/Operator Type: P
Date Became Current: 20030904
Date Ended Current:

--
Owner/Operator Indicator: CO
Owner/Operator Name: CONSOLIDATED EDISON COMPANY OF NY, INC.
Owner/Operator Address: 4 IRVING PLACE NEW YORK NY US 10003
Owner/Operator Phone:
Owner/Operator Type: P
Date Became Current: 20030904
Date Ended Current:

--
Owner/Operator Indicator: CP
Owner/Operator Name: CONSOLIDATED EDISON COMPANY OF NY, INC.
Owner/Operator Address: 4 IRVING PLACE NEW YORK NY US 10003
Owner/Operator Phone:
Owner/Operator Type: P
Date Became Current: 20030904
Date Ended Current:

--
NAICS Information

--
Naics Code: 221122
Naics Description: ELECTRIC POWER DISTRIBUTION

--
Handler Information

--
Date Received: 20040225
Facility Name: CON EDISON - MH MH13584

Classification: Large Quantity Generator
 -- --
Date Received: 20040226
Facility Name: CON EDISON - MH MH13584
Date Received: 20040227
Facility Name: CON EDISON - MH MH13584
Hazardous Waste Information
 -- --
Waste Code: B002
Waste:
 -- --
Waste Code: B007
Waste:
 -- --
Waste Code: D008
Waste: LEAD
 -- --
Violation/Evaluation Information
 -- --
 -- --
Owner/Operator Information
Owner/Operator Indicator: CO
Owner/Operator Name: CONSOLIDATED EDISON COMPANY OF NY, INC.
Owner/Operator Address: 4 IRVING PLACE NEW YORK NY US 10003
Owner/Operator Phone:
Owner/Operator Type: P
Date Became Current: 20030904
Date Ended Current:
 -- --
Owner/Operator Indicator: CP
Owner/Operator Name: CONSOLIDATED EDISON COMPANY OF NY, INC.
Owner/Operator Address: 4 IRVING PLACE NEW YORK NY US 10003
Owner/Operator Phone:
Owner/Operator Type: P
Date Became Current: 20030904
Date Ended Current:
 -- --
Owner/Operator Indicator: CO
Owner/Operator Name: CONSOLIDATED EDISON COMPANY OF NY, INC.
Owner/Operator Address: 4 IRVING PLACE NEW YORK NY US 10003
Owner/Operator Phone:
Owner/Operator Type: P
Date Became Current: 20030904
Date Ended Current:
 -- --
Owner/Operator Indicator: CP
Owner/Operator Name: CONSOLIDATED EDISON COMPANY OF NY, INC.
Owner/Operator Address: 4 IRVING PLACE NEW YORK NY US 10003
Owner/Operator Phone:
Owner/Operator Type: P
Date Became Current: 20030904
Date Ended Current:
 -- --
NAICS Information
 -- --
Naics Code: 221122
Naics Description: ELECTRIC POWER DISTRIBUTION
 -- --
Handler Information
 -- --
Date Received: 20040225

Facility Name: CON EDISON - MH MH13584
Classification: Large Quantity Generator
-- --
Date Received: 20040226
Facility Name: CON EDISON - MH MH13584
Date Received: 20040227
Facility Name: CON EDISON - MH MH13584
Hazardous Waste Information
-- --
Waste Code: B002
Waste:
-- --
Waste Code: B007
Waste:
-- --
Waste Code: D008
Waste: LEAD
-- --
Violation/Evaluation Information
-- --
-- --
Owner/Operator Information
Owner/Operator Indicator: CO
Owner/Operator Name: CONSOLIDATED EDISON COMPANY OF NY, INC.
Owner/Operator Address: 4 IRVING PLACE NEW YORK NY US 10003
Owner/Operator Phone:
Owner/Operator Type: P
Date Became Current: 20030904
Date Ended Current:
-- --
Owner/Operator Indicator: CP
Owner/Operator Name: CONSOLIDATED EDISON COMPANY OF NY, INC.
Owner/Operator Address: 4 IRVING PLACE NEW YORK NY US 10003
Owner/Operator Phone:
Owner/Operator Type: P
Date Became Current: 20030904
Date Ended Current:
-- --
Owner/Operator Indicator: CO
Owner/Operator Name: CONSOLIDATED EDISON COMPANY OF NY, INC.
Owner/Operator Address: 4 IRVING PLACE NEW YORK NY US 10003
Owner/Operator Phone:
Owner/Operator Type: P
Date Became Current: 20030904
Date Ended Current:
Owner/Operator Indicator: CP
Owner/Operator Name: CONSOLIDATED EDISON COMPANY OF NY, INC.
Owner/Operator Address: 4 IRVING PLACE NEW YORK NY US 10003
Owner/Operator Phone:
Owner/Operator Type: P
Date Became Current: 20030904
Date Ended Current:
-- --
NAICS Information
-- --
Naics Code: 221122
Naics Description: ELECTRIC POWER DISTRIBUTION
-- --
Handler Information
-- --
Date Received: 20040225

Facility Name: CON EDISON - MH MH13584
Classification: Large Quantity Generator
 -- --
Date Received: 20040226
Facility Name: CON EDISON - MH MH13584
Date Received: 20040227
Facility Name: CON EDISON - MH MH13584
Hazardous Waste Information
 -- --
Waste Code: B002
Waste:
 -- --
Waste Code: B007
Waste:
 -- --
Waste Code: D008
Waste: LEAD
 -- --
Violation/Evaluation Information
 -- --
 -- --

Site: NYCDOT BRIDGES BIN 2241129
 E 149TH ST OVER AMTRAK ENTIRE BRIDGE BRONX NY 10455

Database:
 RCRA NON GEN

EPA Handler ID: NY0000263400
Current Site Name: NYCDOT BRIDGES BIN 2241129
Generator Status Universe: No Report
Land Type: Municipal
Activity Location: NY
TSD Activity: N
Mixed Waste Generator: N
Importer Activity: N
Transporter Activity: N
Transfer Facility: N
Recycler Activity: N
Onsite Burner Exemption: N
Furnace Exemption: N
Underground Inject Activity: N
Rece Waste From Off Site: N
Used Oil Transporter:
Used Oil Transfer Facility:
Used Oil Processor:
Used Oil Refiner:
Used Oil Burner:
Used Oil Market Burner:
Used Oil Spec Marketer:
Mailing Address: 2, RECTOR ST - 4TH FLOOR, , NEW YORK, NY, 10006, US
Contact Name: ANTHONY GROSSO
Contact Address: 2, RECTOR ST - 4TH FLOOR, , NEW YORK, NY, 10006, US
Contact Email:
Location Street 2: ENTIRE BRIDGE
EPA Handler ID: NY0000263400
Current Site Name: NYCDOT BRIDGES BIN 2241129
Generator Status Universe: No Report
Land Type: Municipal
Activity Location: NY
TSD Activity: N
Mixed Waste Generator: N
Importer Activity: N
Transporter Activity: N
Transfer Facility: N

Recycler Activity: N
Onsite Burner Exemption: N
Furnace Exemption: N
Underground Inject Activity: N
Rece Waste From Off Site: N
Used Oil Transporter:
Used Oil Transfer Facility:
Used Oil Processor:
Used Oil Refiner:
Used Oil Burner:
Used Oil Market Burner:
Used Oil Spec Marketer:
Mailing Address: 2, RECTOR ST - 4TH FLOOR, , NEW YORK, NY, 10006, US
Contact Name: ANTHONY GROSSO
Contact Address: 2, RECTOR ST - 4TH FLOOR, , NEW YORK, NY, 10006, US
Contact Email:
Location Street 2: ENTIRE BRIDGE

-- --
Owner/Operator Information

Owner/Operator Indicator: CO
Owner/Operator Name: NYCDOT BUREAU OF BRIDGES
Owner/Operator Address: 2 RECTOR ST - 4TH FLOOR NEW YORK NY US 10006
Owner/Operator Phone: 2127881705
Owner/Operator Type: M
Date Became Current:
Date Ended Current:

-- --
Owner/Operator Indicator: CP
Owner/Operator Name: NYCDOT BUREAU OF BRIDGES
Owner/Operator Address: 2 RECTOR ST - 4TH FLOOR NEW YORK NY US 10006
Owner/Operator Phone: 2127881705
Owner/Operator Type: M
Date Became Current:
Date Ended Current:

-- --
Owner/Operator Indicator: CO
Owner/Operator Name: NYCDOT BUREAU OF BRIDGES
Owner/Operator Address: 2 RECTOR ST - 4TH FLOOR NEW YORK NY 10006
Owner/Operator Phone: 2127881705
Owner/Operator Type: M
Date Became Current:
Date Ended Current:

-- --
NAICS Information

-- --
Handler Information

-- --
Date Received: 20060101
Facility Name: NYCDOT BRIDGES BIN 2241129
Date Received: 20070101
Facility Name: NYCDOT BRIDGES BIN 2241129
Date Received: 19940419
Facility Name: NYCDOT BRIDGES BIN 2241129
Classification: Conditionally Exempt Small Quantity

-- --
Hazardous Waste Information

-- --
Waste Code: D008
Waste: LEAD
-- --
Waste Code: D000

Waste:	DESCRIPTION
--	--
Violation/Evaluation Information	
--	--
--	--
Owner/Operator Information	
Owner/Operator Indicator:	CO
Owner/Operator Name:	NYCDOT BUREAU OF BRIDGES
Owner/Operator Address:	2 RECTOR ST - 4TH FLOOR NEW YORK NY US 10006
Owner/Operator Phone:	2127881705
Owner/Operator Type:	M
Date Became Current:	
Date Ended Current:	
--	--
Owner/Operator Indicator:	CP
Owner/Operator Name:	NYCDOT BUREAU OF BRIDGES
Owner/Operator Address:	2 RECTOR ST - 4TH FLOOR NEW YORK NY US 10006
Owner/Operator Phone:	2127881705
Owner/Operator Type:	M
Date Became Current:	
Date Ended Current:	
--	--
Owner/Operator Indicator:	CO
Owner/Operator Name:	NYCDOT BUREAU OF BRIDGES
Owner/Operator Address:	2 RECTOR ST - 4TH FLOOR NEW YORK NY 10006
Owner/Operator Phone:	2127881705
Owner/Operator Type:	M
Date Became Current:	
Date Ended Current:	
--	--
NAICS Information	
--	--
Handler Information	
--	--
Date Received:	20060101
Facility Name:	NYCDOT BRIDGES BIN 2241129
Date Received:	20070101
Facility Name:	NYCDOT BRIDGES BIN 2241129
Date Received:	19940419
Facility Name:	NYCDOT BRIDGES BIN 2241129
Classification:	Conditionally Exempt Small Quantity
--	--
Hazardous Waste Information	
--	--
Waste Code:	D008
Waste:	LEAD
--	--
Waste Code:	D000
Waste:	DESCRIPTION
--	--
Violation/Evaluation Information	
--	--

Site: GAINES LEASING CORP
325 EXTERIA ST BRONX NY 10451

Database:
RCRA NON GEN

EPA Handler ID: NYD982271272
Current Site Name: GAINES LEASING CORP
Generator Status Universe: No Report
Activity Location: NY

TSD Activity: N
Mixed Waste Generator: N
Importer Activity: N
Transporter Activity: N
Transfer Facility: N
Recycler Activity: N
Onsite Burner Exemption: N
Furnace Exemption: N
Underground Inject Activity: N
Rece Waste From Off Site: N
Used Oil Transporter:
Used Oil Transfer Facility:
Used Oil Processor:
Used Oil Refiner:
Used Oil Burner:
Used Oil Market Burner:
Used Oil Spec Marketer:
Mailing Address: 325, EXTERIA ST, , BRONX, NY, 10451, US
Contact Name:
Contact Address: 325, EXTERIA ST, , BRONX, NY, 10451, US
Contact Email:
Location Street 2:
Land Type:

--
Owner/Operator Information

Owner/Operator Indicator: CO
Owner/Operator Name: JACK SCHWARTZ
Owner/Operator Address: NOT REQUIRED NOT REQUIRED WY US 99999
Owner/Operator Phone: 2125551212
Owner/Operator Type: P
Date Became Current:
Date Ended Current:

--
Owner/Operator Indicator: CP
Owner/Operator Name: JACK SCHWARTZ
Owner/Operator Address: NOT REQUIRED NOT REQUIRED WY US 99999
Owner/Operator Phone: 2125551212
Owner/Operator Type: P
Date Became Current:
Date Ended Current:

--
Owner/Operator Indicator: CO
Owner/Operator Name: JACK SCHWARTZ
Owner/Operator Address: NOT REQUIRED NOT REQUIRED WY 99999
Owner/Operator Phone: 2125551212
Owner/Operator Type: P
Date Became Current:
Date Ended Current:

--
NAICS Information

--
Handler Information

--
Date Received: 19990708
Facility Name: GAINES LEASING CORP
Date Received: 20060101
Facility Name: GAINES LEASING CORP
Date Received: 20070101
Facility Name: GAINES LEASING CORP
Date Received: 19870805
Facility Name: GAINES LEASING CORP

Classification: Large Quantity Generator
-- --
Hazardous Waste Information
-- --
Waste Code: D001
Waste: IGNITABLE WASTE
-- --
Violation/Evaluation Information
-- --

Site: NYCDOT BRIDGE BIN 2241560
E 149TH ST OVER METRO NORTH RR BRONX NY 10455

Database:
RCRA NON GEN

EPA Handler ID: NY0000375311
Current Site Name: NYCDOT BRIDGE BIN 2241560
Generator Status Universe: No Report
Land Type: Municipal
Activity Location: NY
TSD Activity: N
Mixed Waste Generator: N
Importer Activity: N
Transporter Activity: N
Transfer Facility: N
Recycler Activity: N
Onsite Burner Exemption: N
Furnace Exemption: N
Underground Inject Activity: N
Rece Waste From Off Site: N
Used Oil Transporter:
Used Oil Transfer Facility:
Used Oil Processor:
Used Oil Refiner:
Used Oil Burner:
Used Oil Market Burner:
Used Oil Spec Marketer:
Mailing Address: 2, RECTOR ST - 4TH FLOOR, , NEW YORK, NY, 10006, US
Contact Name: ANTHONY GROSSO
Contact Address: 2, RECTOR ST - 4TH FLOOR, , NEW YORK, NY, 10006, US
Contact Email:
Location Street 2:
EPA Handler ID: NY0000375311
Current Site Name: NYCDOT BRIDGE BIN 2241560
Generator Status Universe: No Report
Land Type: Municipal
Activity Location: NY
TSD Activity: N
Mixed Waste Generator: N
Importer Activity: N
Transporter Activity: N
Transfer Facility: N
Recycler Activity: N
Onsite Burner Exemption: N
Furnace Exemption: N
Underground Inject Activity: N
Rece Waste From Off Site: N
Used Oil Transporter:
Used Oil Transfer Facility:
Used Oil Processor:
Used Oil Refiner:
Used Oil Burner:
Used Oil Market Burner:
Used Oil Spec Marketer:

Mailing Address: 2, RECTOR ST - 4TH FLOOR, , NEW YORK, NY, 10006, US
Contact Name: ANTHONY GROSSO
Contact Address: 2, RECTOR ST - 4TH FLOOR, , NEW YORK, NY, 10006, US
Contact Email:
Location Street 2:

--
Owner/Operator Information

Owner/Operator Indicator: CO
Owner/Operator Name: NYCDOT BUREAU OF BRIDGES
Owner/Operator Address: 2 RECTOR ST - 4TH FLOOR NEW YORK NY US 10006
Owner/Operator Phone: 2127881705
Owner/Operator Type: M
Date Became Current:
Date Ended Current:

--
Owner/Operator Indicator: CP
Owner/Operator Name: NYCDOT BUREAU OF BRIDGES
Owner/Operator Address: 2 RECTOR ST - 4TH FLOOR NEW YORK NY US 10006
Owner/Operator Phone: 2127881705
Owner/Operator Type: M
Date Became Current:
Date Ended Current:

--
Owner/Operator Indicator: CO
Owner/Operator Name: NYCDOT BUREAU OF BRIDGES
Owner/Operator Address: 2 RECTOR ST - 4TH FLOOR NEW YORK NY 10006
Owner/Operator Phone: 2127881705
Owner/Operator Type: M
Date Became Current:
Date Ended Current:

--
NAICS Information

--
Handler Information

--
Date Received: 20060101
Facility Name: NYCDOT BRIDGE BIN 2241560
Date Received: 20070101
Facility Name: NYCDOT BRIDGE BIN 2241560
Date Received: 19940617
Facility Name: NYCDOT BRIDGE BIN 2241560
Classification: Small Quantity Generator

--
Hazardous Waste Information

--
Waste Code: D000
Waste: DESCRIPTION
--
Waste Code: D008
Waste: LEAD
--

--
Violation/Evaluation Information

--
Owner/Operator Information

Owner/Operator Indicator: CO
Owner/Operator Name: NYCDOT BUREAU OF BRIDGES
Owner/Operator Address: 2 RECTOR ST - 4TH FLOOR NEW YORK NY US 10006
Owner/Operator Phone: 2127881705

Owner/Operator Type: M
Date Became Current:
Date Ended Current:
 -- --
Owner/Operator Indicator: CP
Owner/Operator Name: NYCDOT BUREAU OF BRIDGES
Owner/Operator Address: 2 RECTOR ST - 4TH FLOOR NEW YORK NY US 10006
Owner/Operator Phone: 2127881705
Owner/Operator Type: M
Date Became Current:
Date Ended Current:
 -- --
Owner/Operator Indicator: CO
Owner/Operator Name: NYCDOT BUREAU OF BRIDGES
Owner/Operator Address: 2 RECTOR ST - 4TH FLOOR NEW YORK NY 10006
Owner/Operator Phone: 2127881705
Owner/Operator Type: M
Date Became Current:
Date Ended Current:
 -- --
NAICS Information
 -- --
Handler Information
 -- --
Date Received: 20060101
Facility Name: NYCDOT BRIDGE BIN 2241560
Date Received: 20070101
Facility Name: NYCDOT BRIDGE BIN 2241560
Date Received: 19940617
Facility Name: NYCDOT BRIDGE BIN 2241560
Classification: Small Quantity Generator
 -- --
Hazardous Waste Information
 -- --
Waste Code: D000
Waste: DESCRIPTION
 -- --
Waste Code: D008
Waste: LEAD
 -- --
Violation/Evaluation Information
 -- --

Site: NYCDOT BUREAU OF BRIDGES
 E 149TH ST S SIDE TUNNEL ST MARYS PK JACKSON AVE COMPLEX BRONX NY 10455

Database:
 RCRA NON GEN

EPA Handler ID: NYR000015750
Current Site Name: NYCDOT BUREAU OF BRIDGES
Generator Status Universe: No Report
Land Type: Municipal
Activity Location: NY
TSD Activity: N
Mixed Waste Generator: N
Importer Activity: N
Transporter Activity: N
Transfer Facility: N
Recycler Activity: N
Onsite Burner Exemption: N
Furnace Exemption: N
Underground Inject Activity: N
Rece Waste From Off Site: N
Used Oil Transporter:

Used Oil Transfer Facility:
Used Oil Processor:
Used Oil Refiner:
Used Oil Burner:
Used Oil Market Burner:
Used Oil Spec Marketer:
Mailing Address: 2, RECTOR ST 5TH FLOOR, , NEW YORK, NY, 10006, US
Contact Name: TOM SU
Contact Address: 2, RECTOR ST 5TH FLOOR, , NEW YORK, NY, 10006, US
Contact Email:
Location Street 2: MARYS PK JACKSON AVE COMPLEX
EPA Handler ID: NYR000015750
Current Site Name: NYCDOT BUREAU OF BRIDGES
Generator Status Universe: No Report
Land Type: Municipal
Activity Location: NY
TSD Activity: N
Mixed Waste Generator: N
Importer Activity: N
Transporter Activity: N
Transfer Facility: N
Recycler Activity: N
Onsite Burner Exemption: N
Furnace Exemption: N
Underground Inject Activity: N
Rece Waste From Off Site: N
Used Oil Transporter:
Used Oil Transfer Facility:
Used Oil Processor:
Used Oil Refiner:
Used Oil Burner:
Used Oil Market Burner:
Used Oil Spec Marketer:
Mailing Address: 2, RECTOR ST 5TH FLOOR, , NEW YORK, NY, 10006, US
Contact Name: TOM SU
Contact Address: 2, RECTOR ST 5TH FLOOR, , NEW YORK, NY, 10006, US
Contact Email:
Location Street 2: MARYS PK JACKSON AVE COMPLEX

--
Owner/Operator Information

Owner/Operator Indicator: CO
Owner/Operator Name: NYCDOT BUREAU OF BRIDGES
Owner/Operator Address: 2 RECTOR ST 5TH FLOOR NEW YORK NY US 10006
Owner/Operator Phone: 2127881861
Owner/Operator Type: M
Date Became Current:
Date Ended Current:

Owner/Operator Indicator: CP
Owner/Operator Name: NYCDOT BUREAU OF BRIDGES
Owner/Operator Address: 2 RECTOR ST 5TH FLOOR NEW YORK NY US 10006
Owner/Operator Phone: 2127881861
Owner/Operator Type: M
Date Became Current:
Date Ended Current:

Owner/Operator Indicator: CO
Owner/Operator Name: NYCDOT BUREAU OF BRIDGES
Owner/Operator Address: 2 RECTOR ST 5TH FLOOR NEW YORK NY 10006
Owner/Operator Phone: 2127881861
Owner/Operator Type: M

Date Became Current:
Date Ended Current:
 -- --
NAICS Information
 -- --
Handler Information
 -- --
Date Received: 20060101
Facility Name: NYCDOT BUREAU OF BRIDGES
Date Received: 20070101
Facility Name: NYCDOT BUREAU OF BRIDGES
Date Received: 19951031
Facility Name: NYCDOT BUREAU OF BRIDGES
Classification: Small Quantity Generator
 -- --
Hazardous Waste Information
 -- --
Waste Code: D008
Waste: LEAD
 -- --
Violation/Evaluation Information
 -- --
 -- --
Owner/Operator Information
Owner/Operator Indicator: CO
Owner/Operator Name: NYCDOT BUREAU OF BRIDGES
Owner/Operator Address: 2 RECTOR ST 5TH FLOOR NEW YORK NY US 10006
Owner/Operator Phone: 2127881861
Owner/Operator Type: M
Date Became Current:
Date Ended Current:
 -- --
Owner/Operator Indicator: CP
Owner/Operator Name: NYCDOT BUREAU OF BRIDGES
Owner/Operator Address: 2 RECTOR ST 5TH FLOOR NEW YORK NY US 10006
Owner/Operator Phone: 2127881861
Owner/Operator Type: M
Date Became Current:
Date Ended Current:
 -- --
Owner/Operator Indicator: CO
Owner/Operator Name: NYCDOT BUREAU OF BRIDGES
Owner/Operator Address: 2 RECTOR ST 5TH FLOOR NEW YORK NY 10006
Owner/Operator Phone: 2127881861
Owner/Operator Type: M
Date Became Current:
Date Ended Current:
 -- --
NAICS Information
 -- --
Handler Information
 -- --
Date Received: 20060101
Facility Name: NYCDOT BUREAU OF BRIDGES
Date Received: 20070101
Facility Name: NYCDOT BUREAU OF BRIDGES
Date Received: 19951031
Facility Name: NYCDOT BUREAU OF BRIDGES
Classification: Small Quantity Generator
 -- --
Hazardous Waste Information

--
Waste Code: D008
Waste: LEAD
--
Violation/Evaluation
Information
--

Site: NYCDOT BRIDGE BIN 2241410
WALTON AVE BRIDGE OVER METRO NORTH BRONX NY 10451

Database:
RCRA NON GEN

EPA Handler ID: NYR000100131
Current Site Name: NYCDOT BRIDGE BIN 2241410
Generator Status Universe: No Report
Land Type: Municipal
Activity Location: NY
TSD Activity: N
Mixed Waste Generator: N
Importer Activity: N
Transporter Activity: N
Transfer Facility: N
Recycler Activity: N
Onsite Burner Exemption: N
Furnace Exemption: N
Underground Inject Activity: N
Rece Waste From Off Site: N
Used Oil Transporter:
Used Oil Transfer Facility:
Used Oil Processor:
Used Oil Refiner:
Used Oil Burner:
Used Oil Market Burner:
Used Oil Spec Marketer:
Mailing Address: 2, RECTOR ST 5TH FLOOR, , NEW YORK, NY, 10006, US
Contact Name: ALEX BEZCHASTNOV
Contact Address: 2, RECTOR ST 5TH FLOOR, , NEW YORK, NY, 10006, US
Contact Email:
Location Street 2: METRO NORTH
EPA Handler ID: NYR000100131
Current Site Name: NYCDOT BRIDGE BIN 2241410
Generator Status Universe: No Report
Land Type: Municipal
Activity Location: NY
TSD Activity: N
Mixed Waste Generator: N
Importer Activity: N
Transporter Activity: N
Transfer Facility: N
Recycler Activity: N
Onsite Burner Exemption: N
Furnace Exemption: N
Underground Inject Activity: N
Rece Waste From Off Site: N
Used Oil Transporter:
Used Oil Transfer Facility:
Used Oil Processor:
Used Oil Refiner:
Used Oil Burner:
Used Oil Market Burner:
Used Oil Spec Marketer:
Mailing Address: 2, RECTOR ST 5TH FLOOR, , NEW YORK, NY, 10006, US
Contact Name: ALEX BEZCHASTNOV
Contact Address: 2, RECTOR ST 5TH FLOOR, , NEW YORK, NY, 10006, US

Contact Email:
Location Street 2: METRO NORTH
Land Type: Municipal
EPA Handler ID: NYR000100131
Current Site Name: NYCDOT BRIDGE BIN 2241410
Generator Status Universe: No Report
Activity Location: NY
TSD Activity: N
Mixed Waste Generator: N
Importer Activity: N
Transporter Activity: N
Transfer Facility: N
Recycler Activity: N
Onsite Burner Exemption: N
Furnace Exemption: N
Underground Inject Activity: N
Rece Waste From Off Site: N
Used Oil Transporter:
Used Oil Transfer Facility:
Used Oil Processor:
Used Oil Refiner:
Used Oil Burner:
Used Oil Market Burner:
Used Oil Spec Marketer:
Mailing Address: 2, RECTOR ST 5TH FLOOR, , NEW YORK, NY, 10006, US
Contact Name: ALEX BEZCHASTNOV
Contact Address: 2, RECTOR ST 5TH FLOOR, , NEW YORK, NY, 10006, US
Contact Email:
Location Street 2: METRO NORTH

--
Owner/Operator Information

Owner/Operator Indicator: CO
Owner/Operator Name: NYCDOT
Owner/Operator Address: 2 RECTOR ST 5TH FLOOR NEW YORK NY US 10006
Owner/Operator Phone: 2127882091
Owner/Operator Type: M
Date Became Current: 20010101
Date Ended Current:

Owner/Operator Indicator: CP
Owner/Operator Name: NYCDOT
Owner/Operator Address: 2 RECTOR ST 5TH FLOOR NEW YORK NY US 10006
Owner/Operator Phone: 2127882091
Owner/Operator Type: M
Date Became Current: 20010101
Date Ended Current:

Owner/Operator Indicator: CO
Owner/Operator Name: NYCDOT
Owner/Operator Address: 2 RECTOR ST 5TH FLOOR NEW YORK NY 10006
Owner/Operator Phone: 2127882091
Owner/Operator Type: M
Date Became Current:
Date Ended Current:

--
NAICS Information

--
Handler Information

Date Received: 20060101
Facility Name: NYCDOT BRIDGE BIN 2241410

Date Received: 20070101
Facility Name: NYCDOT BRIDGE BIN 2241410
Date Received: 20010827
Facility Name: NYCDOT BRIDGE BIN 2241410
Classification: Large Quantity Generator
 --
Hazardous Waste Information
 --
Waste Code: D008
Waste: LEAD
 --
Violation/Evaluation Information
 --
 --
Owner/Operator Information
Owner/Operator Indicator: CO
Owner/Operator Name: NYCDOT
Owner/Operator Address: 2 RECTOR ST 5TH FLOOR NEW YORK NY US 10006
Owner/Operator Phone: 2127882091
Owner/Operator Type: M
Date Became Current: 20010101
Date Ended Current:
 --
Owner/Operator Indicator: CP
Owner/Operator Name: NYCDOT
Owner/Operator Address: 2 RECTOR ST 5TH FLOOR NEW YORK NY US 10006
Owner/Operator Phone: 2127882091
Owner/Operator Type: M
Date Became Current: 20010101
Date Ended Current:
 --
Owner/Operator Indicator: CO
Owner/Operator Name: NYCDOT
Owner/Operator Address: 2 RECTOR ST 5TH FLOOR NEW YORK NY 10006
Owner/Operator Phone: 2127882091
Owner/Operator Type: M
Date Became Current:
Date Ended Current:
 --
NAICS Information
 --
Handler Information
 --
Date Received: 20060101
Facility Name: NYCDOT BRIDGE BIN 2241410
Date Received: 20070101
Facility Name: NYCDOT BRIDGE BIN 2241410
Date Received: 20010827
Facility Name: NYCDOT BRIDGE BIN 2241410
Classification: Large Quantity Generator
 --
Hazardous Waste Information
 --
Waste Code: D008
Waste: LEAD
 --
Violation/Evaluation Information
 --
 --
Owner/Operator Information

Owner/Operator Indicator: CO
Owner/Operator Name: NYCDOT
Owner/Operator Address: 2 RECTOR ST 5TH FLOOR NEW YORK NY US 10006
Owner/Operator Phone: 2127882091
Owner/Operator Type: M
Date Became Current: 20010101
Date Ended Current:

--
Owner/Operator Indicator: CP
Owner/Operator Name: NYCDOT
Owner/Operator Address: 2 RECTOR ST 5TH FLOOR NEW YORK NY US 10006
Owner/Operator Phone: 2127882091
Owner/Operator Type: M
Date Became Current: 20010101
Date Ended Current:

--
Owner/Operator Indicator: CO
Owner/Operator Name: NYCDOT
Owner/Operator Address: 2 RECTOR ST 5TH FLOOR NEW YORK NY 10006
Owner/Operator Phone: 2127882091
Owner/Operator Type: M
Date Became Current:
Date Ended Current:

--
NAICS Information

--
Handler Information

--
Date Received: 20060101
Facility Name: NYCDOT BRIDGE BIN 2241410
Date Received: 20070101
Facility Name: NYCDOT BRIDGE BIN 2241410
Date Received: 20010827
Facility Name: NYCDOT BRIDGE BIN 2241410
Classification: Large Quantity Generator

--
Hazardous Waste Information

--
Waste Code: D008
Waste: LEAD

--
Violation/Evaluation Information

--

Site: CON EDISON MANHOLE: 22639
W 145TH ST & 8TH AVE 67 FEET E OF NEW YORK NY 10030

Database:
RCRA NON GEN

EPA Handler ID: NYP004530663
Current Site Name: CON EDISON MANHOLE: 22639
Generator Status Universe: No Report
Land Type: Private
Activity Location: NY
TSD Activity: N
Mixed Waste Generator: N
Importer Activity: N
Transporter Activity: N
Transfer Facility: N
Recycler Activity: N
Onsite Burner Exemption: N
Furnace Exemption: N
Underground Inject Activity: N
Rece Waste From Off Site: N

Used Oil Transporter:
Used Oil Transfer Facility:
Used Oil Processor:
Used Oil Refiner:
Used Oil Burner:
Used Oil Market Burner:
Used Oil Spec Marketer:
Mailing Address: 4, IRVING PL, 15TH FL NE, , NEW YORK, NY, 10003, US
Contact Name: THOMAS TEELING
Contact Address:
Contact Email:
Location Street 2: E OF
EPA Handler ID: NYP004530663
Current Site Name: CON EDISON MANHOLE: 22639
Generator Status Universe: No Report
Land Type: Private
Activity Location: NY
TSD Activity: N
Mixed Waste Generator: N
Importer Activity: N
Transporter Activity: N
Transfer Facility: N
Recycler Activity: N
Onsite Burner Exemption: N
Furnace Exemption: N
Underground Inject Activity: N
Rece Waste From Off Site: N
Used Oil Transporter:
Used Oil Transfer Facility:
Used Oil Processor:
Used Oil Refiner:
Used Oil Burner:
Used Oil Market Burner:
Used Oil Spec Marketer:
Mailing Address: 4, IRVING PL, 15TH FL NE, , NEW YORK, NY, 10003, US
Contact Name: THOMAS TEELING
Contact Address:
Contact Email:
Location Street 2: E OF
EPA Handler ID: NYP004530663
Current Site Name: CON EDISON MANHOLE: 22639
Generator Status Universe: No Report
Land Type: Private
Activity Location: NY
TSD Activity: N
Mixed Waste Generator: N
Importer Activity: N
Transporter Activity: N
Transfer Facility: N
Recycler Activity: N
Onsite Burner Exemption: N
Furnace Exemption: N
Underground Inject Activity: N
Rece Waste From Off Site: N
Used Oil Transporter:
Used Oil Transfer Facility:
Used Oil Processor:
Used Oil Refiner:
Used Oil Burner:
Used Oil Market Burner:
Used Oil Spec Marketer:
Mailing Address: 4, IRVING PL, 15TH FL NE, , NEW YORK, NY, 10003, US
Contact Name: THOMAS TEELING

Contact Address:
Contact Email:
Location Street 2: E OF

--
NAICS Information

--
Handler Information

--
Date Received: 20140513
Facility Name: CON EDISON MANHOLE: 22639
Classification: Conditionally Exempt Small Quantity

--
Date Received: 20140613
Facility Name: CON EDISON MANHOLE: 22639
Hazardous Waste Information

--
Violation/Evaluation Information

--
Owner/Operator Information

--
Owner/Operator Information

--
NAICS Information

--
Handler Information

--
Date Received: 20140513
Facility Name: CON EDISON MANHOLE: 22639
Classification: Conditionally Exempt Small Quantity

--
Date Received: 20140613
Facility Name: CON EDISON MANHOLE: 22639
Hazardous Waste Information

--
Violation/Evaluation Information

--
Owner/Operator Information

--
NAICS Information

--
Handler Information

--
Date Received: 20140513
Facility Name: CON EDISON MANHOLE: 22639
Classification: Conditionally Exempt Small Quantity

--
Date Received: 20140613
Facility Name: CON EDISON MANHOLE: 22639
Hazardous Waste Information

--
Violation/Evaluation Information

--
Owner/Operator Information

Site: Harlem River Yard TS
St. Ann's & Lincoln Ave at 132 Street Bronx NY 10454

Database:
SWF/LF

Active: No

Owner Name:

Activity Number: [03T25]
Activity Desc: Transfer station - permit
Regulatory Status: None
Accuracy Code:
Authorization No: 0
Authoriz Issue Dt:
Waste Types:
Expiration Date:
Region: 2
County: Bronx
Phone Number:
North Coord: 4517500
East Coord: 591100
Contact ZIP:
Contact Phone:
Active: No
Activity Number: [03T25]
Activity Desc: Transfer station - permit
Regulatory Status: None
Accuracy Code:
Authorization No: 0
Authoriz Issue Dt:
Waste Types:
Expiration Date:
Region: 2
County: Bronx
Phone Number:
North Coord: 4517500
East Coord: 591100
Contact ZIP:
Contact Phone:

Owner Type:
Owner Address:
Owner Address2:
Owner City:
Owner State:
Owner ZIP:
Owner Email:
Owner Phone:
Contact Name:
Contact Address:
Contact Address2:
Contact City:
Contact State:
Contact Email:

Owner Name:
Owner Type:
Owner Address:
Owner Address2:
Owner City:
Owner State:
Owner ZIP:
Owner Email:
Owner Phone:
Contact Name:
Contact Address:
Contact Address2:
Contact City:
Contact State:
Contact Email:

Site: BUTLER LUMBER CO. INC.
 2415 EXTERIOR STREET W.FORDHAM RD/HARLEM RIVER BRONX NY 10468

Database:
 UST

Site ID: 25310
Site Status: Unregulated/Closed
Program NO: 2-603393
Program Type: Petroleum Bulk Storage Program
Site Type: Unknown
Expiry: 2003-03-25
County: Bronx
Utm X: 592128.75
Utm Y: 4525294

Affiliation Information

--
Affiliation Type: 11
Affiliation Name: Emergency Contact
Company: BUTLER LUMBER CO. INC.
Contact Type:
Contact Name: DAVID ROSENFELD
Address:
Address2:
City:
State: NN
Zip Code:
Country Code: 001
Phone: (718) 365-1000
Phone Ext:
Email:
Fax:
Modified By: TRANSLAT
Last Modified: 04-MAR-04
 --

Tank Information

-- --
Tank ID: 54133
Tank NO: 001
Tank Model:
Pipe Model:
Tank Location: Underground
Tank Status: Closed - In Place
Install Date:
Capacity(g): 550
Tank Type: Steel/Carbon Steel/Iron
Test Method: NN
Date Tested:
Next Test:
Close Date: 01-MAR-98
Register: 1
Modified By: TRANSLAT
Last Modified: 04-MAR-04

-- --
Material Code: 0008
Material Name: diesel
Percent: 100

-- --
Equipment: I00
Code Name: None
Type: Overfill
Equipment: F00
Code Name: None
Type: Pipe External Protection
Equipment: B00
Code Name: None
Type: Tank External Protection
Equipment: C03
Code Name: Aboveground/Underground Combination
Type: Pipe Location
Equipment: H00
Code Name: None
Type: Tank Leak Detection
Equipment: A00
Code Name: None
Type: Tank Internal Protection
Equipment: D01
Code Name: Steel/Carbon Steel/Iron
Type: Pipe Type
Equipment: G00
Code Name: None
Type: Tank Secondary Containment
Equipment: J02
Code Name: Suction Dispenser
Type: Dispenser

Tank Information

-- --
Tank ID: 54134
Tank NO: 002
Tank Model:
Pipe Model:
Tank Location: Underground
Tank Status: Closed - In Place
Install Date:
Capacity(g): 550
Tank Type: Steel/Carbon Steel/Iron
Test Method: NN

Date Tested:
Next Test:
Close Date: 01-MAR-98
Register: 1
Modified By: TRANSLAT
Last Modified: 04-MAR-04
-- --
Material Code: 0008
Material Name: diesel
Percent: 100
-- --
Equipment: A00
Code Name: None
Type: Tank Internal Protection
Equipment: D01
Code Name: Steel/Carbon Steel/Iron
Type: Pipe Type
Equipment: G00
Code Name: None
Type: Tank Secondary Containment
Equipment: J02
Code Name: Suction Dispenser
Type: Dispenser
Equipment: B00
Code Name: None
Type: Tank External Protection
Equipment: C03
Code Name: Aboveground/Underground Combination
Type: Pipe Location
Equipment: H00
Code Name: None
Type: Tank Leak Detection
Equipment: I00
Code Name: None
Type: Overfill
Equipment: F00
Code Name: None
Type: Pipe External Protection
-- --
Tank Information
-- --
Tank ID: 54135
Tank NO: 003
Tank Model:
Pipe Model:
Tank Location: Underground
Tank Status: Closed - In Place
Install Date:
Capacity(g): 550
Tank Type: Steel/Carbon Steel/Iron
Test Method: NN
Date Tested:
Next Test:
Close Date: 01-MAR-98
Register: 1
Modified By: TRANSLAT
Last Modified: 04-MAR-04
-- --
Material Code: 0008
Material Name: diesel
Percent: 100
-- --
Equipment: F00

Code Name: None
Type: Pipe External Protection
Equipment: A00
Code Name: None
Type: Tank Internal Protection
Equipment: D01
Code Name: Steel/Carbon Steel/Iron
Type: Pipe Type
Equipment: G00
Code Name: None
Type: Tank Secondary Containment
Equipment: B00
Code Name: None
Type: Tank External Protection
Equipment: C03
Code Name: Aboveground/Underground Combination
Type: Pipe Location
Equipment: H00
Code Name: None
Type: Tank Leak Detection
Equipment: I00
Code Name: None
Type: Overfill
--
Tank Information
--
Tank ID: 54136
Tank NO: 004
Tank Model:
Pipe Model:
Tank Location: Underground
Tank Status: Closed - In Place
Tank Type: Steel/Carbon Steel/Iron
Test Method: NN
Date Tested:
Next Test:
Close Date: 01-MAR-98
Register: 1
Modified By: TRANSLAT
Last Modified: 04-MAR-04
--
Material Code: 0008
Material Name: diesel
Percent: 100
--
Equipment: F00
Code Name: None
Type: Pipe External Protection
Equipment: I00
Code Name: None
Type: Overfill
Equipment: B00
Code Name: None
Type: Tank External Protection
Equipment: C03
Code Name: Aboveground/Underground Combination
Type: Pipe Location
Equipment: H00
Code Name: None
Type: Tank Leak Detection
Equipment: A00
Code Name: None
Type: Tank Internal Protection

Equipment: D01
Code Name: Steel/Carbon Steel/Iron
Type: Pipe Type
Equipment: G00
Code Name: None
Type: Tank Secondary Containment
Equipment: J02
Code Name: Suction Dispenser
Type: Dispenser

--
Affiliation Information

--
Affiliation Type: 01
Affiliation Name: Facility Owner
Company: BUTLER LUMBER CO. INC.
Contact Type:
Contact Name:
Address: P.O. BOX K. INWOOD STATION
Address2:
City: NEW YORK
State: NY
Zip Code: 10034
Country Code: 001
Phone: (718) 365-1000
Phone Ext:
Email:
Fax:
Modified By: TRANSLAT
Last Modified: 04-MAR-04

--
Affiliation Information

--
Affiliation Type: 07
Affiliation Name: Mail Contact
Company: BUTLER LUMBER CO. INC.
Contact Type:
Contact Name: IRA ROSENFELD
Address: P.O. BOX K.
Address2: INWOOD STATION
City: NEW YORK
State: NY
Zip Code: 10034
Country Code: 001
Phone: (718) 365-1000
Phone Ext:
Email:
Fax:
Modified By: TRANSLAT
Last Modified: 04-MAR-04

--
Affiliation Information

--
Affiliation Type: 04
Affiliation Name: On-Site Operator
Install Date:
Capacity(g): 550
Company: BUTLER LUMBER CO. INC.
Contact Type:
Contact Name: IRA ROSENFELD
Address:
Address2:
City:
State: NN

Zip Code:
Country Code: 001
Phone: (718) 365-1000
Phone Ext:
Email:
Fax:
Modified By: TRANSLAT
Last Modified: 04-MAR-04
--

Appendix: Database Descriptions

EcoLog Environmental Risk Information Services Ltd (ERIS) can search the following databases. The extent of historical information varies with each database and current information is determined by what is publicly available to ERIS at the time of update. ERIS updates databases as set out in ASTM Standard E1527-13, Section 8.1.8 Sources of Standard Source Information:

"Government information from nongovernmental sources may be considered current if the source updates the information at least every 90 days, or, for information that is updated less frequently than quarterly by the government agency, within 90 days of the date the government agency makes the information available to the public."

Standard Environmental Record Sources

Federal

National Priority List:

[NPL](#)

National Priorities List (Superfund)-NPL: EPA's (United States Environmental Protection Agency) list of the most serious uncontrolled or abandoned hazardous waste sites identified for possible long-term remedial action under the Superfund program. The NPL, which EPA is required to update at least once a year, is based primarily on the score a site receives from EPA's Hazard Ranking System. A site must be on the NPL to receive money from the Superfund Trust Fund for remedial action.

Government Publication Date: Jun 3, 2015

National Priority List - Proposed:

[PROPOSED NPL](#)

Includes sites proposed (by the EPA, the state, or concerned citizens) for addition to the NPL due to contamination by hazardous waste and identified by the Environmental Protection Agency (EPA) as a candidate for cleanup because it poses a risk to human health and/or the environment.

Government Publication Date: Jun 3, 2015

Delisted NPL:

[DELISTED NPL](#)

The National Oil and Hazardous Substances Pollution Contingency Plan (NCP) establishes the criteria that the EPA uses to delete sites from the NPL. In accordance with 40 CFR 300.425.(e), sites may be deleted from the NPL where no further response is appropriate.

Government Publication Date: Jun 3, 2015

Comprehensive Environmental Response, Compensation and Liability Information System - CERCLIS:

[CERCLIS](#)

Superfund is a program administered by the United States Environmental Protection Agency (EPA) to locate, investigate, and clean up the worst hazardous waste sites throughout the United States. CERCLIS is a database of potential and confirmed hazardous waste sites at which the EPA Superfund program has some involvement. It contains sites that are either proposed to be or are on the National Priorities List (NPL) as well as sites that are in the screening and assessment phase for possible inclusion on the NPL. The EPA administers the Superfund program in cooperation with individual states and tribal governments; this database is made available by the EPA.

Government Publication Date: Oct 25, 2013

CERCLIS - No Further Remedial Action Planned:

[CERCLIS NFRAP](#)

An archived site is one at which EPA has determined that assessment has been completed and no further remedial action is planned under the Superfund program at this time. The Archive designation means that, to the best of EPA's knowledge, assessment at a site has been completed and that EPA has determined no further steps will be taken to list this site on the National Priorities List (NPL). This decision does not necessarily mean that there is no hazard associated with a given site; it only means that, based upon available information, the location is not judged to be a potential NPL site.

Government Publication Date: Oct 25, 2013

CERCLIS Liens:

[CERCLIS LIENS](#)

A Federal Superfund lien exists at any property where EPA has incurred Superfund costs to address contamination ("Superfund site") and has provided notice of liability to the property owner. A Federal CERCLA ("Superfund") lien can exist by operation of law at any site or property at which EPA has spent Superfund monies. This database is made available by the United States Environmental Protection Agency (EPA).

Government Publication Date: Jan 30, 2014

RCRA CORRACTS- Corrective Action:

[RCRA CORRACTS](#)

RCRA Info is EPA's comprehensive information system, providing access to data supporting the Resource Conservation and Recovery Act (RCRA) of 1976 and the Hazardous and Solid Waste Amendments (HSWA) of 1984. At these sites, the Corrective Action Program ensures that cleanups occur. EPA and state regulators work with facilities and communities to design remedies based on the contamination, geology, and anticipated use unique to each site.

Government Publication Date: Mar 10, 2015

RCRA non-CORRACTS TSD Facilities:

[RCRA TSD](#)

RCRA Info is EPA's comprehensive information system, providing access to data supporting the Resource Conservation and Recovery Act (RCRA) of 1976 and the Hazardous and Solid Waste Amendments (HSWA) of 1984. This database includes Non-Corrective Action sites listed as treatment, storage and/or disposal facilities of hazardous waste as defined by the Resource Conservation and Recovery Act (RCRA).

Government Publication Date: Mar 10, 2015

RCRA Generator List:

[RCRA GEN](#)

RCRA Info is EPA's comprehensive information system, providing access to data supporting the Resource Conservation and Recovery Act (RCRA) of 1976 and the Hazardous and Solid Waste Amendments (HSWA) of 1984. RCRA Info replaces the data recording and reporting abilities of the Resource Conservation and Recovery Information System (RCRIS) and the Biennial Reporting System (BRS). A hazardous waste generator is any person or site whose processes and actions create hazardous waste (see 40 CFR 260.10).

Government Publication Date: Mar 10, 2015

RCRA Non-Generators:

[RCRA NON GEN](#)

RCRA Info is EPA's comprehensive information system, providing access to data supporting the Resource Conservation and Recovery Act (RCRA) of 1976 and the Hazardous and Solid Waste Amendments (HSWA) of 1984. RCRA Info replaces the data recording and reporting abilities of the Resource Conservation and Recovery Information System (RCRIS) and the Biennial Reporting System (BRS). A hazardous waste generator is any person or site whose processes and actions create hazardous waste (see 40 CFR 260.10). Non-Generators do not presently generate hazardous waste.

Government Publication Date: Mar 10, 2015

Federal Engineering Controls-ECs:

[FED ENG](#)

Engineering controls (ECs) encompass a variety of engineered and constructed physical barriers (e.g., soil capping, sub-surface venting systems, mitigation barriers, fences) to contain and/or prevent exposure to contamination on a property. This database is made available by the United States Environmental Protection Agency (EPA).

Government Publication Date: Jul 30, 2014

Federal Institutional Controls- ICs:

[FED INST](#)

Institutional controls are non-engineered instruments, such as administrative and legal controls, that help minimize the potential for human exposure to contamination and/or protect the integrity of the remedy. Although it is EPA's (United States Environmental Protection Agency) expectation that treatment or engineering controls will be used to address principal threat wastes and that groundwater will be returned to its beneficial use whenever practicable, ICs play an important role in site remedies because they reduce exposure to contamination by limiting land or resource use and guide human behavior at a site.

Government Publication Date: Jul 30, 2014

Emergency Response Notification System:

[ERNS 1982 TO 1986](#)

Database of oil and hazardous substances spill reports controlled by the The National Response Center. The primary function of the National Response Center is to serve as the sole national point of contact for reporting all oil, chemical, radiological, biological, and etiological discharges into the environment anywhere in the United States and its territories.

Government Publication Date: 1982-1986

Emergency Response Notification System:

[ERNS 1987 TO 1989](#)

Database of oil and hazardous substances spill reports controlled by the The National Response Center. The primary function of the National Response Center is to serve as the sole national point of contact for reporting all oil, chemical, radiological, biological, and etiological discharges into the environment anywhere in the United States and its territories.

Government Publication Date: 1987-1989

Emergency Response Notification System:

ERNS

Database of oil and hazardous substances spill reports controlled by the The National Response Center. The primary function of the National Response Center is to serve as the sole national point of contact for reporting all oil, chemical, radiological, biological, and etiological discharges into the environment anywhere in the United States and its territories. This database is made available by the United States Environmental Protection Agency (EPA).

Government Publication Date: Jul 9, 2014

The Assessment, Cleanup and Redevelopment Exchange System (ACRES)

FED BROWNFIELDS

Brownfield Database:

Brownfields are real property, the expansion, redevelopment, or reuse of which may be complicated by the presence or potential presence of a hazardous substance, pollutant, or contaminant. Cleaning up and reinvesting in these properties protects the environment, reduces blight, and takes development pressures off greenspaces and working lands. This database is made available by the United States Environmental Protection Agency (EPA).

Government Publication Date: Jul 16, 2014

State

Registry of Inactive Hazardous Waste Disposal Sites in New York State:

SHWS

State-and tribal- equivalent CERCLIS. State Superfund Program (Inactive Hazardous Waste Disposal Site Remedial Program) (IHWDS) - Oversees the identification, investigation and cleanup of sites where consequential amounts of hazardous waste exist. These sites go through a process of investigation, evaluation, cleanup and monitoring that has several distinct stages. This list is made available by New York State Department of Environmental Conservation's State Superfund Program.

Government Publication Date: Jul 3, 2015

Vapor Intrusion Legacy Site List:

VAPOR

New York is currently re-evaluating previous assumptions and decisions regarding the potential for soil vapor intrusion exposures at sites. As a result, all past, current, and future contaminated sites will be evaluated to determine whether these sites have the potential for exposures related to soil vapor intrusion. This list is made available by Department of Environmental Conservation's Vapor Intrusion Legacy Site List.

Government Publication Date: Nov 21, 2014

Solid Waste Facilities and Landfills:

SWF/LF

Solid Waste Information Management System (SWIMS) is an inventory containing active and inactive facilities throughout the state. This list is made available by Department of Environmental Conservation's Solid Waste Information Management System (SWIMS).

Government Publication Date: Apr 8, 2015

Leaking Storage Tanks:

LEAKING TANKS

This database contains records of chemical and petroleum spill incidents. They include leaking aboveground storage tanks or leaking underground storage tanks, with incidents of tank test failures, tank failures and tank overfill. This list is made available by New York State Department of Environmental Conservation's Spill Response Program.

Government Publication Date: Jul 13, 2015

Underground Storage Tanks- UST-Petroleum Bulk Storage (PBS):

UST

Facilities within the Petroleum Bulk Storage (PBS) that have underground storage tanks. Underground petroleum storage facilities with a combined storage capacity over eleven hundred (1,100) gallons. This list is made available by New York Department of Environmental Conservation's Environmental Site Database Search.

The Bulk Storage Program Database - AST:

AST

Facilities within the Petroleum Bulk Storage (PBS) that have aboveground storage tanks. Aboveground petroleum storage facilities with a combined storage capacity over eleven hundred (1,100) gallons. This list is made available by New York State Department of Environmental conservation's Petroleum Bulk Storage (PBS) program.

Government Publication Date: Jul 6, 2015

Petroleum Bulk Storage:

TANKS

The Bulk Storage Program Database maintains the registrations of active and inactive bulk storage sites statewide. This database includes Petroleum Bulk Storage (PBS) tanks where no information is available on whether they are ASTs or USTs. This list is made available by Department of Environmental Conservation's Petroleum Bulk Storage (PBS) program.

Government Publication Date: Jul 6, 2015

Chemical Bulk Storage (CBS):

CBS

Facilities that store regulated hazardous substances in underground tanks . "Hazardous substance" means any substance listed as hazardous or acutely hazardous in 6 NYCRR Part 597 or a mixture thereof. This list is made available by Department of Environmental Conservation's Chemical Bulk Storage (CBS) Program.

Government Publication Date: Jul 6, 2015

Major Oil Storage Facilities (MOSF):

MOSF

In 1977, the New York State Legislature passed the "Oil Spill Prevention, Control and Compensation Act" (Article 12 of the Navigation Law). This law regulates all oil terminals and transport vessels operating in the waters of the State which have a storage capacity of 400,000 gallons or more. (Terminals and vessels with a capacity of 400,000 gallons or more are commonly referred to as major oil storage facilities or MOSFs). This list is made available by Department of Environmental Conservation's Major Oil Storage Facility (MOSF) Program.

Government Publication Date: Jul 6, 2015

Registry of Engineering Controls in New York State:

NY ENG

Registry of Engineering Controls in New York State taken from the Environmental Site Remediation Database.

Government Publication Date: Jul 3, 2015

Registry of Institutional Controls in New York State:

NY INST

Registry of Institutional Controls in New York State taken from the Environmental Site Remediation Database.

Government Publication Date: Jul 3, 2015

Voluntary Cleanup Agreements:

VCP

New York established its Voluntary Cleanup Program (VCP) to address the environmental, legal and financial barriers that often hinder the redevelopment and reuse of contaminated properties. The Voluntary Cleanup Program was developed to enhance private sector cleanup of brownfields by enabling parties to remediate sites using private rather than public funds and to reduce the development pressures on "greenfield" sites. This list is made available by Department of Environmental Conservation's Voluntary Cleanup Program.

Government Publication Date: Jul 3, 2015

Environmental Restoration Program Listing:

ERP

Environmental Restoration Program - Provides municipalities with financial assistance for site investigation and remediation at eligible brownfield sites. In an effort to spur the cleanup and redevelopment of brownfields, New Yorkers approved a \$200 million Environmental Restoration Fund as part of the \$1.75 billion Clean Water/Clean Air Bond Act of 1996 (Bond Act). Under the Environmental Restoration Program, the State provides grants to municipalities to reimburse up to 90 percent of on-site eligible costs and 100% of off-site eligible costs for site investigation and remediation activities. This list is made available by Department of Environmental Conservation's Environmental Restoration Program.

Government Publication Date: Jul 3, 2015

Brownfields Site List (Subset of Site Remediation):

[BROWNFIELDS](#)

Brownfield Cleanup Program was developed to enhance private-sector cleanups of brownfields and to reduce development pressure on "Greenfields". A Brownfield site is real property, the redevelopment or reuse of which may be complicated by the presence or potential presence of a contaminant. Contaminants include hazardous waste and/or petroleum. This list is made available by Department of Environmental Conservation's Brownfield Cleanup Program.

Government Publication Date: Jul 3, 2015

Tribal

Leaking Underground Storage Tanks (LUSTs) on Tribal/Indian Lands:

[INDIAN LUST](#)

LUSTs on Tribal/Indian Lands in Region 2, which includes New York and New Jersey.

Government Publication Date: Mar 1, 2013

Underground Storage Tanks (USTs) on Indian Lands:

[INDIAN UST](#)

USTs on Tribal/Indian Lands in Region 2, which includes New York and New Jersey.

Government Publication Date: Mar 1, 2013

County

Cortland County Storage Tanks:

[CORTLAND TANKS](#)

Listing of aboveground and underground storage tanks in Cortland County. *NYSDEC does not maintain the PBS registration records for this county.

Government Publication Date: Dec 23, 2014

Nassau County Storage Tanks:

[NASSAU TANKS](#)

Listing of aboveground and underground storage tanks in Nassau County. This database does not include tanks of gasoline, diesel and kerosene. *NYSDEC does not maintain the PBS registration records for this county.

Government Publication Date: Jul 9, 2013

Rockland Storage Tanks:

[ROCKLAND TANKS](#)

Listing of aboveground and underground storage tanks in Rockland County. *NYSDEC does not maintain the PBS registration records for this county.

Government Publication Date: Apr 29, 2015

Suffolk Storage Tanks:

[SUFFOLK TANKS](#)

Listing of aboveground and underground storage tanks in Nassau County. *NYSDEC does not maintain the PBS registration records for this county.

Government Publication Date: Mar 3, 2015

Westchester Storage Tanks:

[WSTCHST TANKS](#)

Listing of aboveground and underground storage tanks in Westchester County.

*NYSDEC does not maintain the PBS registration records for this county.

Government Publication Date: Dec 19, 2014

Additional Environmental Record Sources

Federal

Facility Registry Service/Facility Index:

[FINDS/FRS](#)

The US Environmental Protection Agency (EPA)'s Facility Registry System (FRS) is a centrally managed database that identifies facilities, sites or places subject to environmental regulations or of environmental interest. FRS creates high-quality, accurate, and authoritative facility identification records through rigorous verification and management procedures that incorporate information from program national systems, state master facility records, data collected from EPA's Central Data Exchange registrations and data management personnel.

Government Publication Date: Aug 16, 2014

Toxics Release Inventory (TRI) Program:

[TRIS](#)

The EPA's Toxics Release Inventory (TRI) is a database containing data on disposal or other releases of over 650 toxic chemicals from thousands of U.S. facilities and information about how facilities manage those chemicals through recycling, energy recovery, and treatment. One of TRI's primary purposes is to inform communities about toxic chemical releases to the environment.

Government Publication Date: 1987-2013

Hazardous Materials Information Reporting System:

[HMIRS](#)

US DOT - Department of Transportation Pipeline and Hazardous Materials Safety Administration (PHMSA) Incidents Reports Database taken from Hazmat Intelligence Portal, U.S. Department of Transportation.

Government Publication Date: Feb 24, 2015

National Clandestine Drug Labs:

[NCDL](#)

The U.S. Department of Justice ("the Department") provides this data as a public service. It contains addresses of some locations where law enforcement agencies reported they found chemicals or other items that indicated the presence of either clandestine drug laboratories or dumpsites. In most cases, the source of the entries is not the Department, and the Department has not verified the entry and does not guarantee its accuracy.

Government Publication Date: Feb 4, 2014

Inventory of Open Dumps, June 1985:

[ODI](#)

The Resource Conservation and Recovery Act (RCRA of the Act) provides for publication of an inventory of open dumps. The Act defines "open dumps" as facilities which do not comply with EPA's "Criteria for Classification of Solid Waste Disposal Facilities and Practices" (40 CFR 257).

Government Publication Date: Jun 1985

EPA Report on the Status of Open Dumps on Indian Lands:

[IODI](#)

Public Law 103-399, The Indian Lands Open Dump Cleanup Act of 1994, enacted October 22, 1994, identified congressional concerns that solid waste open dump sites located on American Indian or Alaska Native (AI/AN) lands threaten the health and safety of residents of those lands and contiguous areas. The purpose of the Act is to identify the location of open dumps on Indian lands, assess the relative health and environment hazards posed by those sites, and provide financial and technical assistance to Indian tribal governments to close such dumps in compliance with Federal standards and regulations or standards promulgated by Indian Tribal governments or Alaska Native entities.

Government Publication Date: Dec 31, 1998

Toxic Substances Control Act:

[TSCA](#)

The Environmental Protection Agency (EPA) is amending the Toxic Substances Control Act (TSCA) section 8(a) Inventory Update Reporting (IUR) rule and changing its name to the Chemical Data Reporting (CDR) rule.

The CDR enables EPA to collect and publish information on the manufacturing, processing, and use of commercial chemical substances and mixtures (referred to hereafter as chemical substances) on the TSCA Chemical Substance Inventory (TSCA Inventory). This includes current information on chemical substance production volumes, manufacturing sites, and how the chemical substances are used. This information helps the Agency determine whether people or the environment are potentially exposed to reported chemical substances. EPA publishes submitted CDR data that is not Confidential Business Information (CBI).

Government Publication Date: Jun 30, 2014

Hist TSCA:[HIST TSCA](#)

The Environmental Protection Agency (EPA) is amending the Toxic Substances Control Act (TSCA) section 8(a) Inventory Update Reporting (IUR) rule and changing its name to the Chemical Data Reporting (CDR) rule.

The 2006 IUR data summary report includes information about chemicals manufactured or imported in quantities of 25,000 pounds or more at a single site during calendar year 2005. In addition to the basic manufacturing information collected in previous reporting cycles, the 2006 cycle is the first time EPA collected information to characterize exposure during manufacturing, processing and use of organic chemicals. The 2006 cycle also is the first time manufacturers of inorganic chemicals were required to report basic manufacturing information.

Government Publication Date: 2006

State**Spill Incidents Database:**[NY SPILLS](#)

Spill Incidents Database has records dating back to 1978. This database contains records of chemical and petroleum spill incidents. The DEC Spill Response program receives and compiles reports of hazardous material spills occurring anywhere in New York State. These reports are submitted through the Spill Hotline and other mechanisms, and entered by DEC spill response staff into the state's official data base of Spill Incidents Reports. This list is made available by New York State Department of Environmental Conservation's Spill Response Program.

Government Publication Date: Jul 13, 2015

Tribal

No Tribal additional environmental record sources available for this State.

County**Delisted Cortland County Storage Tanks:**[DELISTED TANKS](#)

This list contains sites that were previously included in Cortland County Storage Tanks List maintained by Cortland County Health Department. Now these sites have been delisted.

Government Publication Date: Dec 23, 2014

New York City E-Designated Sites:[E DESIGNATION](#)

List of sites with an E-Designation - a NYC zoning map designation that indicates the presence of an environmental requirement pertaining to potential hazardous materials contamination, window/wall noise attenuation, or air quality impacts on a particular tax lot. The New York City Office of Environmental Remediation administers the E-Designation Environmental Review Program to avoid significant adverse impacts to human health or the environment through exposure to these hazards.

Government Publication Date: Oct 22, 2014

Definitions

Database Descriptions: This section provides a detailed explanation for each database including: source, information available, time coverage, and acronyms used. They are listed in alphabetic order.

Detail Report: This is the section of the report which provides the most detail for each individual record. Records are summarized by location, starting with the project property followed by records in closest proximity.

Distance: The distance value is the distance between plotted points, not necessarily the distance between the sites' boundaries". All values are an approximation.

Direction: The direction value is the compass direction of the site in respect to the project property and/or center point of the report.

Elevation: The elevation value is taken from the location at which the records for the site address have been plotted. All values are an approximation. Source: Google Elevation API.

Executive Summary: This portion of the report is divided into 3 sections:

'Report Summary'- Displays a chart indicating how many records fall on the project property and, within the report search radii.

'Site Report Summary'-Project Property'- This section lists all the records which fall on the project property. For more details, see the 'Detail Report' section.

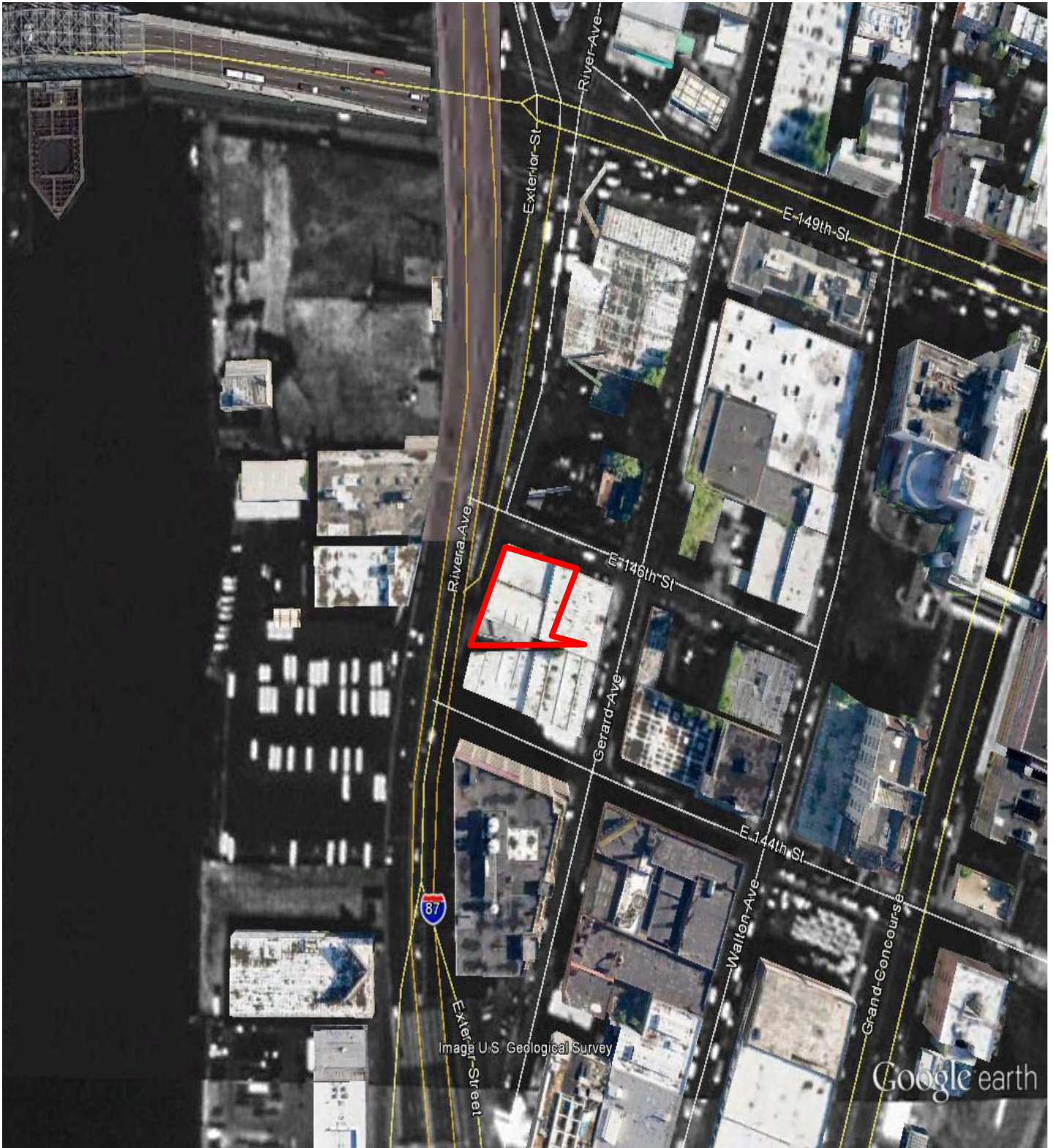
'Site Report Summary-Surrounding Properties'- This section summarizes all records on adjacent properties, listing them in order of proximity from the project property. For more details, see the 'Detail Report' section.

Map Key: The map key number is assigned according to closest proximity from the project property. Map Key numbers always start at #1. The project property will always have a map key of '1' if records are available. If there is a number in brackets beside the main number, this will indicate the number of records on that specific property. If there is no number in brackets, there is only one record for that property.

The symbol and colour used indicates 'elevation': the red inverted triangle will dictate 'ERIS Sites with Lower Elevation', the yellow triangle will dictate 'ERIS Sites with Higher Elevation' and the orange square will dictate 'ERIS Sites with Same Elevation.'

Unplottables: These are records that could not be mapped due to various reasons, including limited geographic information. These records may or may not be in your study area, and were included as reference.

APPENDIX C
HISTORICAL SOURCES



Legend

Approximate Property Boundary 



AERIAL PHOTOGRAPH - 1995

440 Exterior Street, Bronx, New York 10451

Project Number: 347379

AEI
Consultants



Legend

Approximate Property Boundary ▬




AERIAL PHOTOGRAPH - 2004

440 Exterior Street, Bronx, New York 10451

Project Number: 347379

AEI
Consultants



Legend

Approximate Property Boundary ———



AERIAL PHOTOGRAPH - 2014

440 Exterior Street, Bronx, New York 10451

Project Number: 347379

AEI
Consultants



FIRE INSURANCE MAP RESEARCH RESULTS

Date: 2015-08-17

Order Number:20150813118

440 Exterior Street, Bronx, NY, 10451

Listed below, please find the results of our search for historic fire insurance maps from our in-house collection, performed in conjunction with your ERIS report.

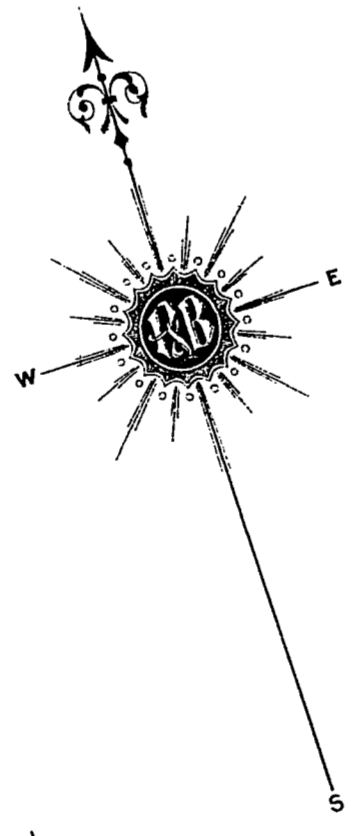
State	City	Date	Volume	Sheet(s)
New York	New York	1902	9	205-1,205-2
New York	New York	1908	9	41,42,43
New York	New York	1935	9	41,42,43
New York	New York	1943	9	41,42,43
New York	New York	1946	9	41,42,43
New York	New York	1947 North	9	51,54-2,55
New York	New York	1951 North	9	51,54-2,55
New York	New York	1977	9 North	51,54,55
New York	New York	1978	9 North	51,54-2,55
New York	New York	1980	9 North	51,54-1,55
New York	New York	1984	9 North	51,54,55
New York	New York	1986	9 North	51,54-1,55
New York	New York	1989	9 North	51,54,55

Individual Fire Insurance Maps for the subject property and/or adjacent sites are included with the ERIS environmental database report to be used for research purposes only and cannot be resold for any other commercial uses other than for use in a Phase I environmental assessment.

Address: 38 Lesmill Road Unit 2, Toronto, ON M3B 2T5
Phone: 416-510-5204 Fax: 416-510-5133
info@erisinfo.com www.erisinfo.com

RIVER

HARLEM



60ft.

60ft.

E. 144th ST.

75ft.

206

EAST

150th

AVENUE

149th

EAST

RIVER

GERARD

Stone House

Foundry

MILL & Co.
Saw
(Fredericks & Smutz)

Reverend's Parsonage
(One Story, Full Roof,
Numerous Windows)

208

205

204

ST

150th

STREET

60ft.

50ft.

AVENUE

AVENUE

AVENUE

AVENUE

PLACE

*Panoramic Painting
(One Story, Felt Roof,
Numerous Skylights)*

STREET

60ft.

149th

EAST

204

RIVER

GERARD

WALTON

MOTT

SPENCER

E. 146th ST.

EAST

144th

STREET

60ft.

60ft.

ST.

75ft.

194

60ft.

60ft.

50ft.



H E R B E R T

H A R L E M

81

2355

CHURCH E. GATES & CO.
LUMBER YARD.

2349

WILLSON, ADAM & CO.
LUMBER STACKS.

CHURCH E. GATES & CO.
LUMBER YARD.

40

APPROACH

BRIDGE

6 W. P. 144TH ST.

43

42

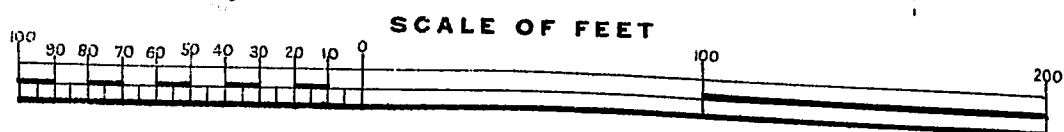
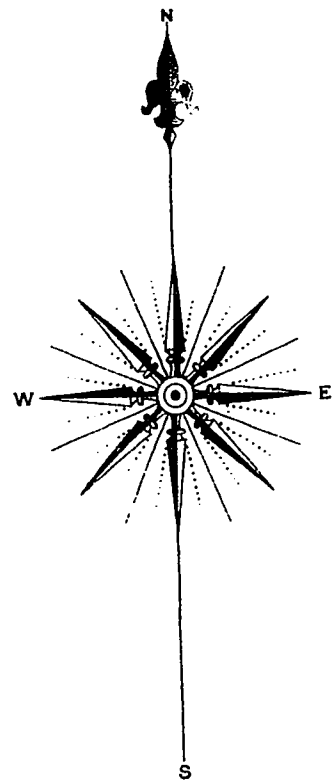
CHEEVER

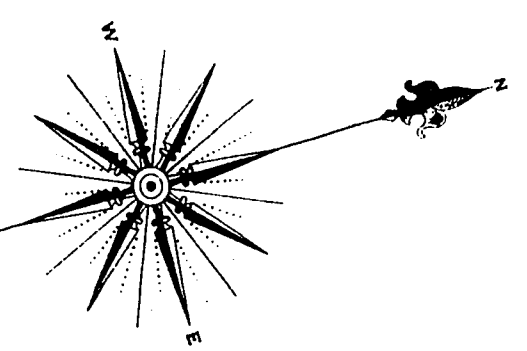
PLACE

E. 146TH ST.

CHEEVER PL.

37





STREET

EXTERIOR

CHURCH E. GATES & CO.
LUMBER YARD.

2349

CHURCH E. GATES & CO.
LUMBER YARD.

GERARD AVENUE

43

CHURCH E. GATES & CO.
LUMBER YARD.

2344

STREET

WALTON AVENUE

AVENUE

40

CHEEVER

2345

DRY COLOR WORKS.

144TH

MOTT AVENUE

AVENUE

44

EAST


SPENCER PLACE

PARK

AVENUE

38

37



LUMBER YARD.

APPROACH

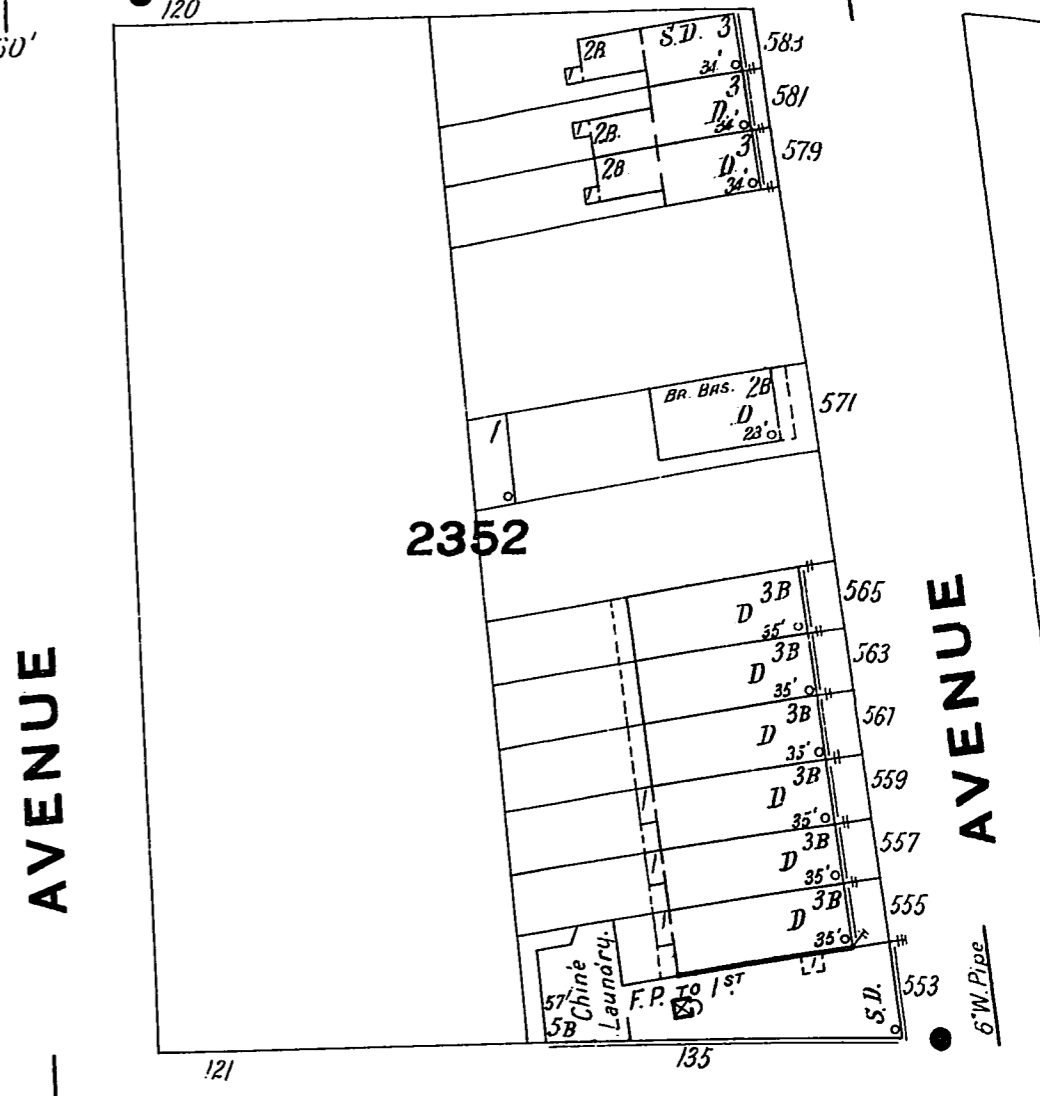
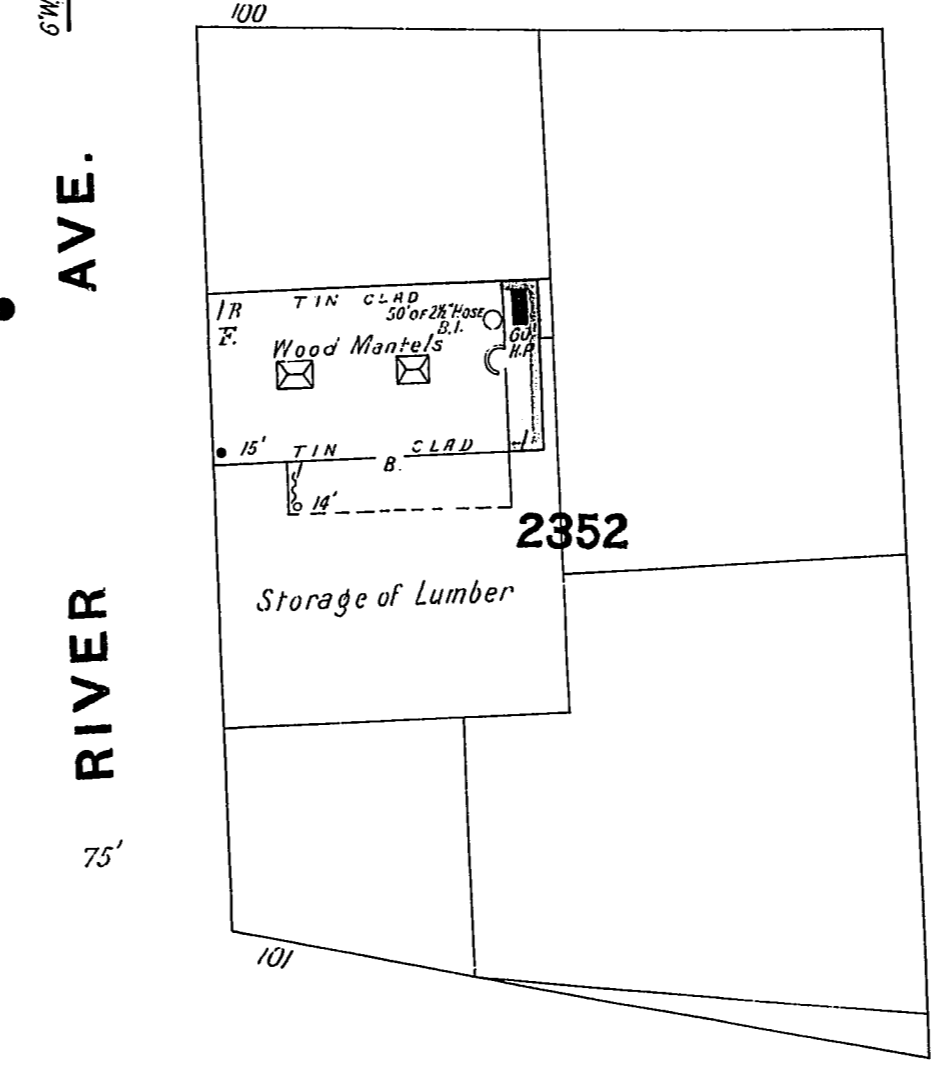
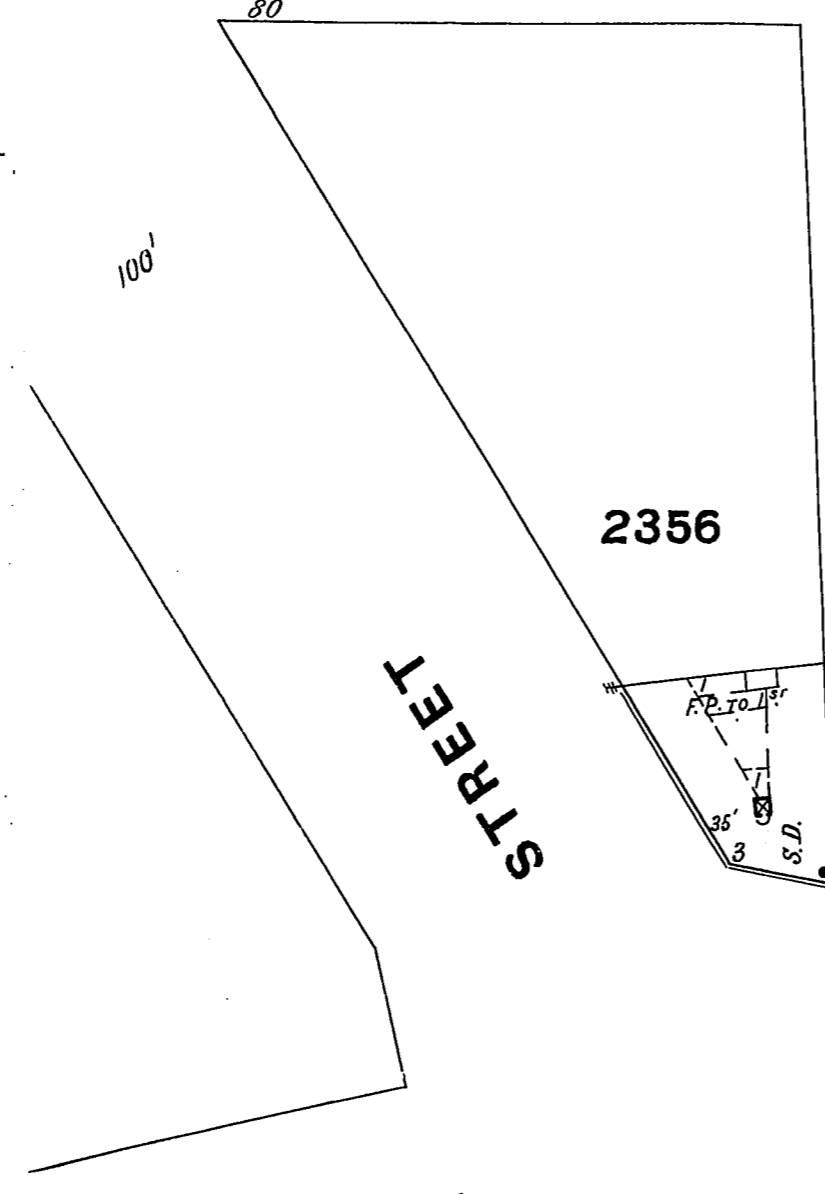
RIDGE

CHURCH E. GATES & CO.
LUMBER YARD.

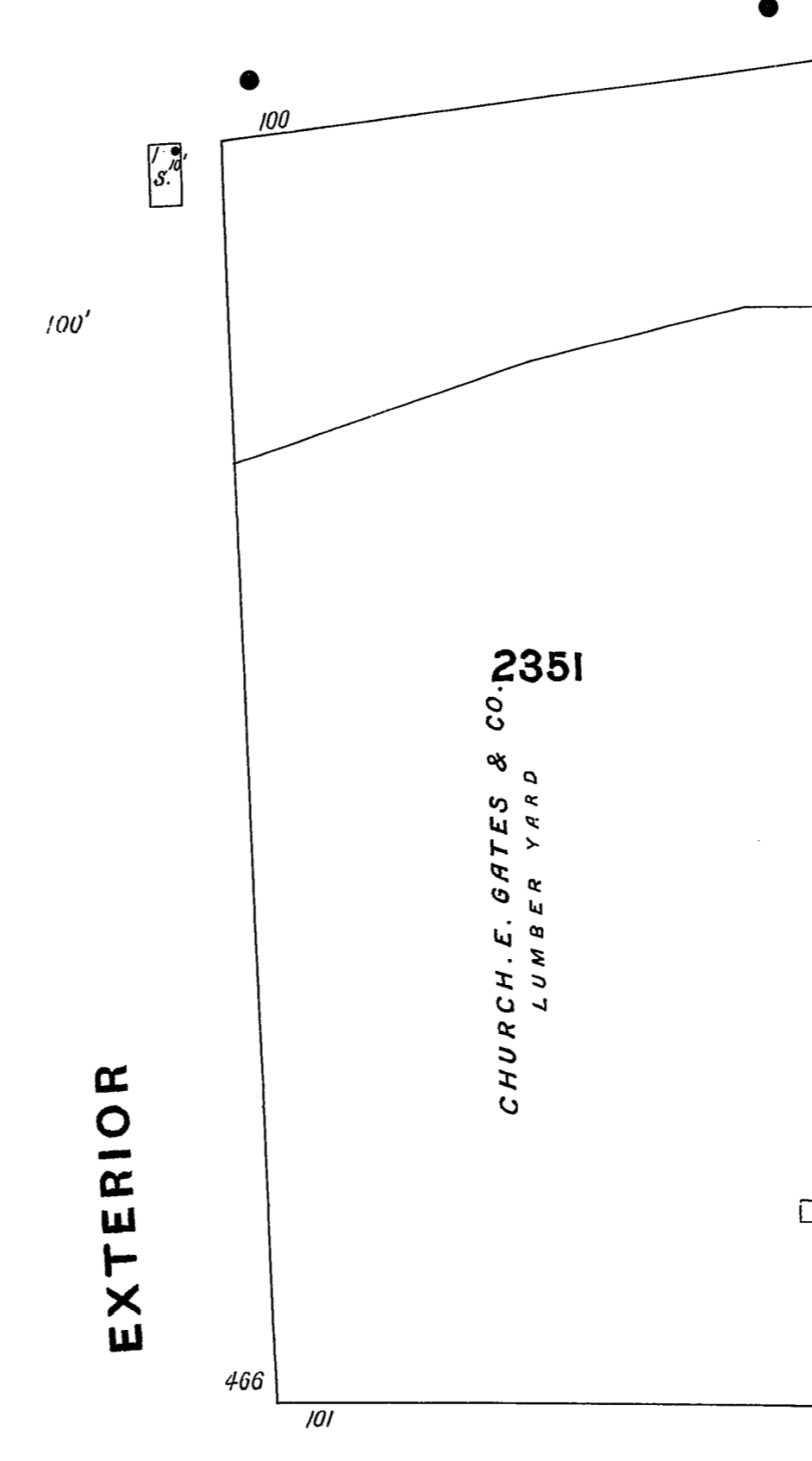
CROMWELL AV.
N.Y. City, Vol. 22.
43

79

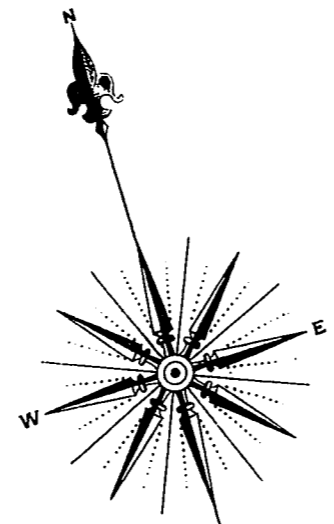
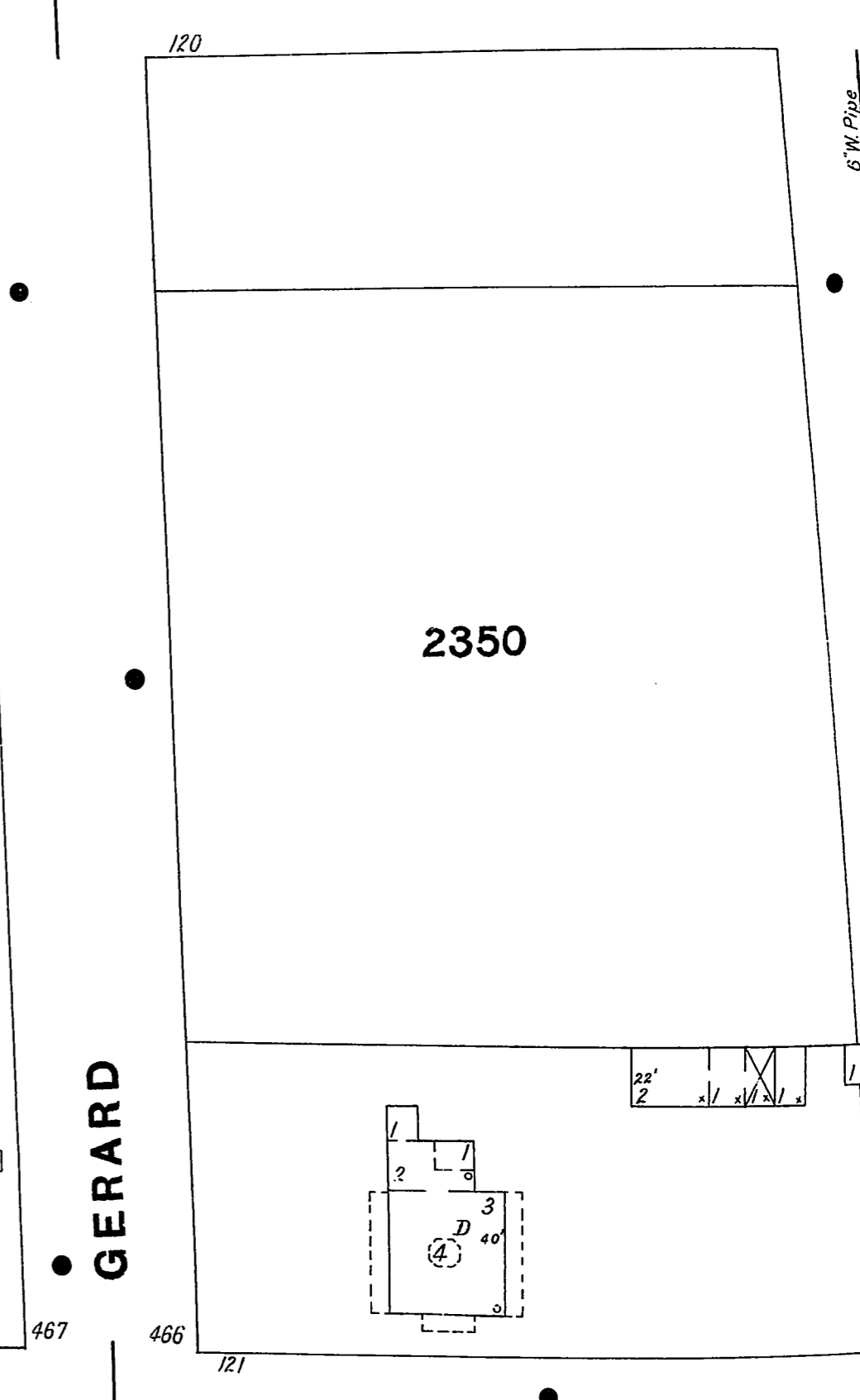
EAST 150TH STREET




EAST 149TH STREET



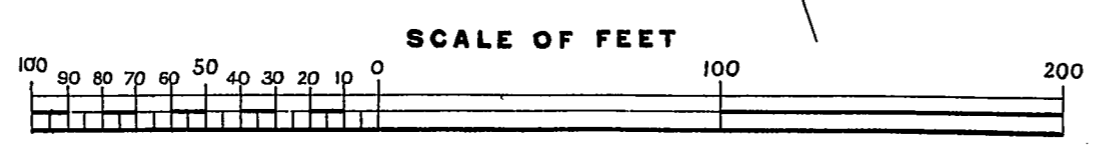
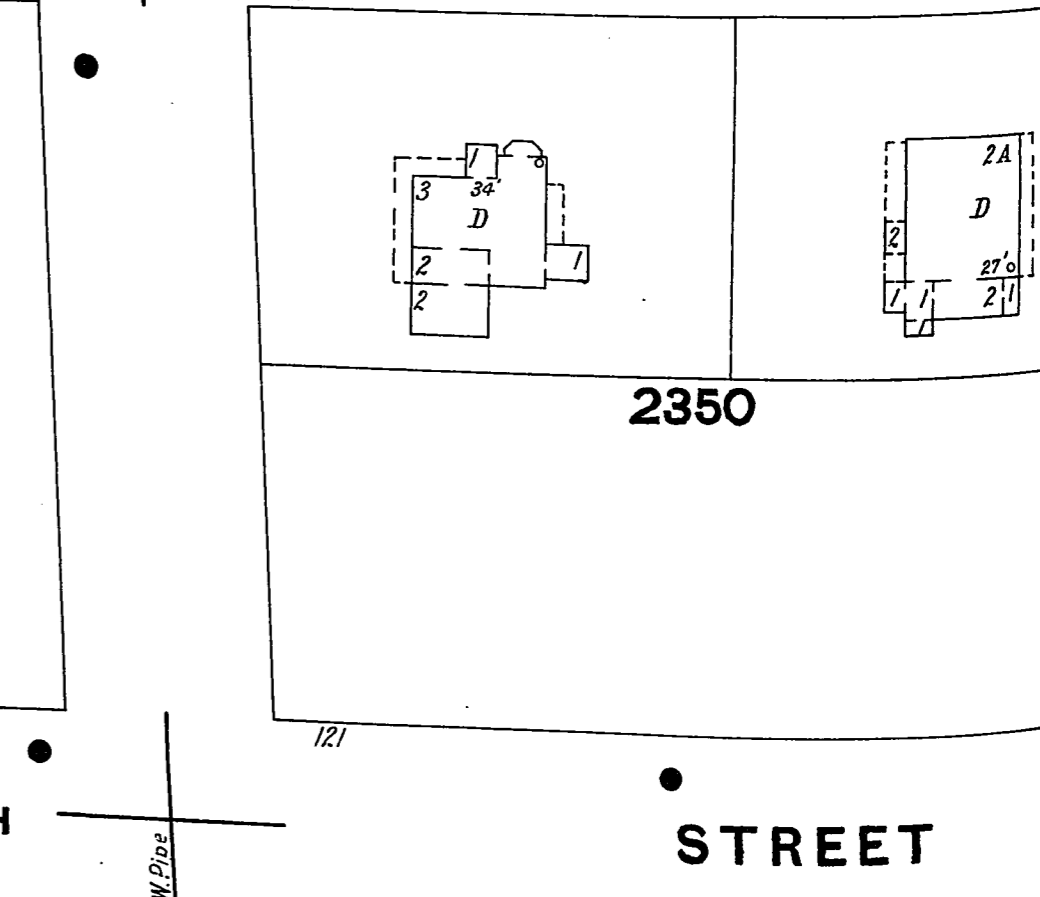
EAST 146TH STREET




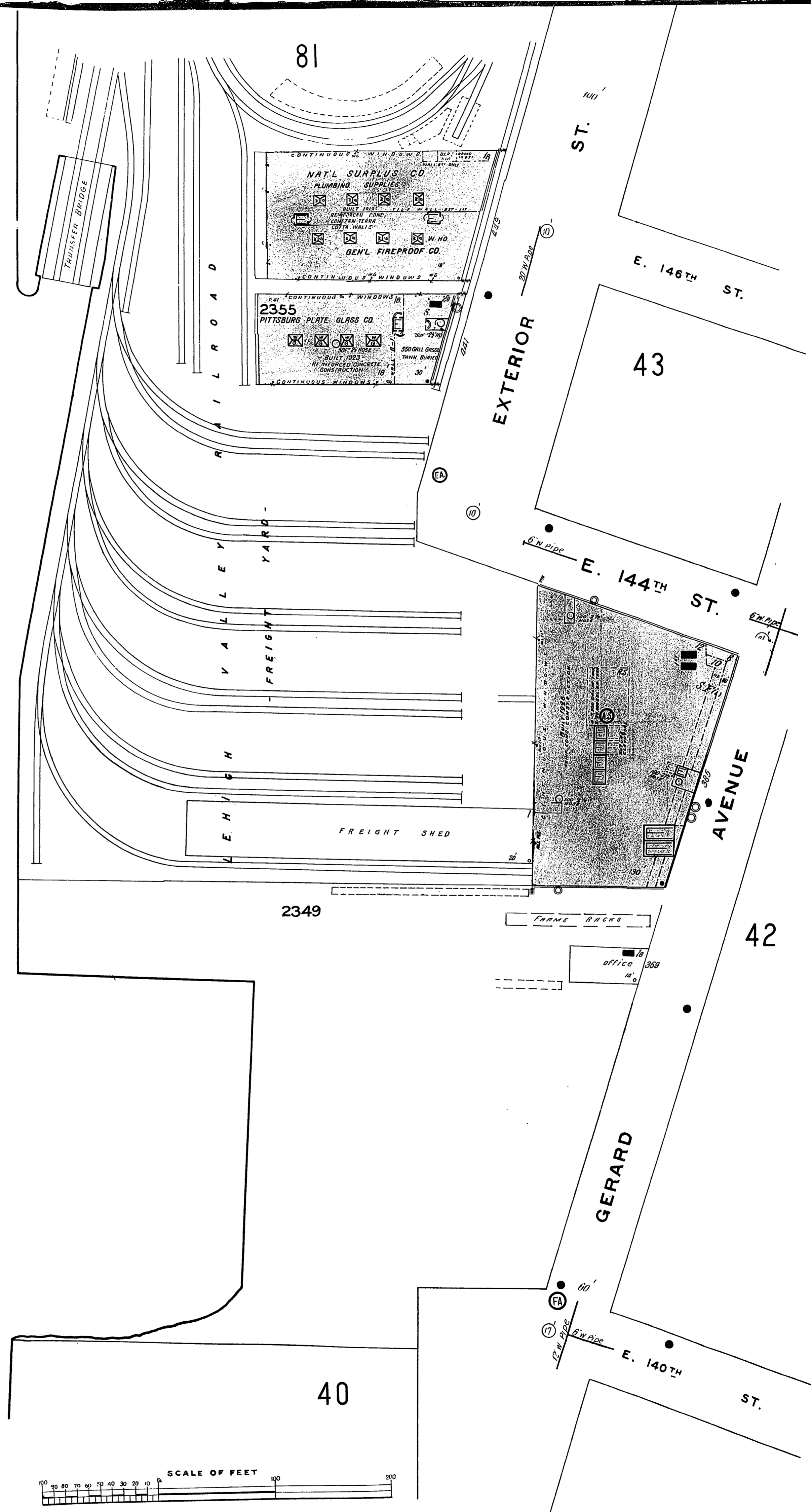
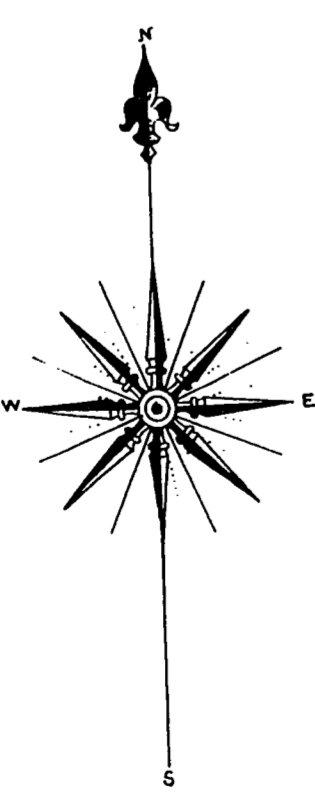
EAST 144TH STREET



EAST 141ST STREET

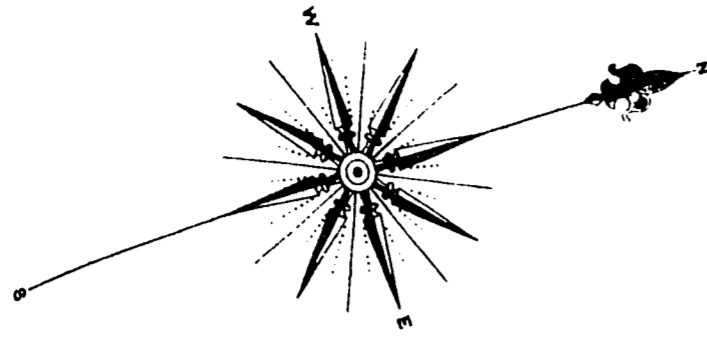


RR HIGHWAY
RR HIGHWAY



Copyright 1935 by the Seaborn Map Co.

(x 824-12/35)



41

GERARD AVENUE

43

STREET

STREET

CASHMAN LAUNDRY CORPN

LAUNDRY GARAGE 1ST

MACHINE SHOPS

BAKING COMPANY

2344

WALTON AVENUE

WALTON AVENUE

40

E. 140TH (CHEEVER PL.)



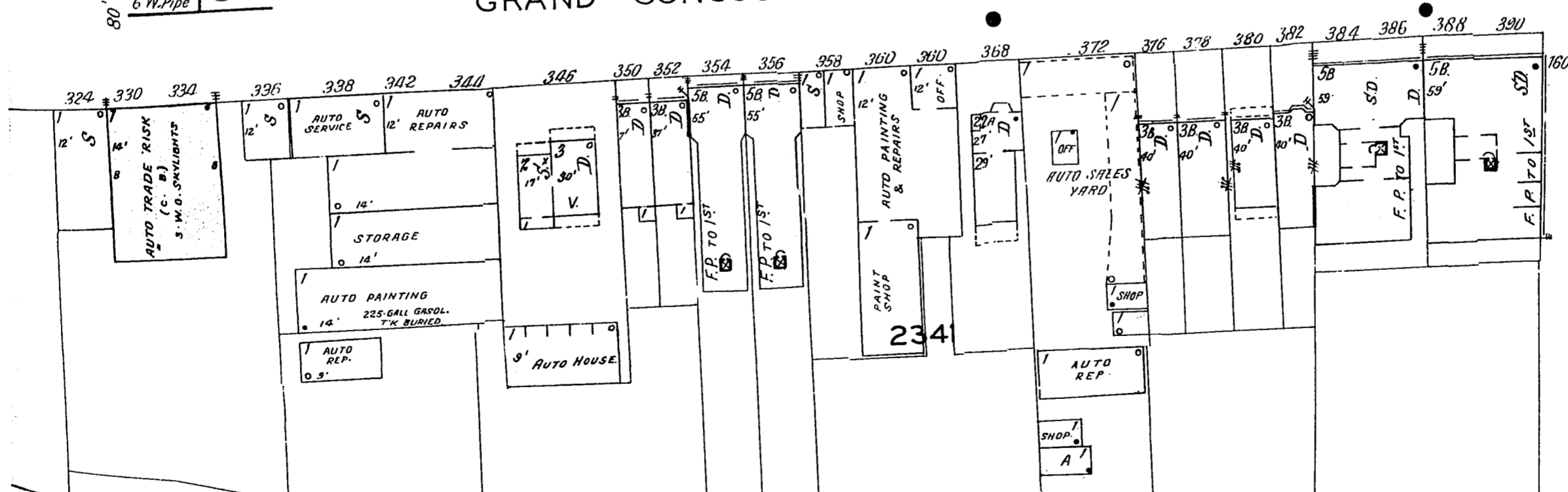
144TH

2345

GRAND CONCOURSE (MOTT AVE.)

EAST

44



Copyright 1935 by the Sanborn Map Co

43

N.Y. City Vol. IX

CROMWELL AV

W Pipe (10)

12" W. Pipe

12" W. Pipe

12" W. Pipe

12" W. Pipe

12" W. Pipe

12" W. Pipe

12" W. Pipe

12" W. Pipe

12" W. Pipe

12" W. Pipe

12" W. Pipe

12" W. Pipe

12" W. Pipe

12" W. Pipe

12" W. Pipe

12" W. Pipe

12" W. Pipe

12" W. Pipe

12" W. Pipe

12" W. Pipe

12" W. Pipe

12" W. Pipe

12" W. Pipe

12" W. Pipe

12" W. Pipe

12" W. Pipe

12" W. Pipe

12" W. Pipe

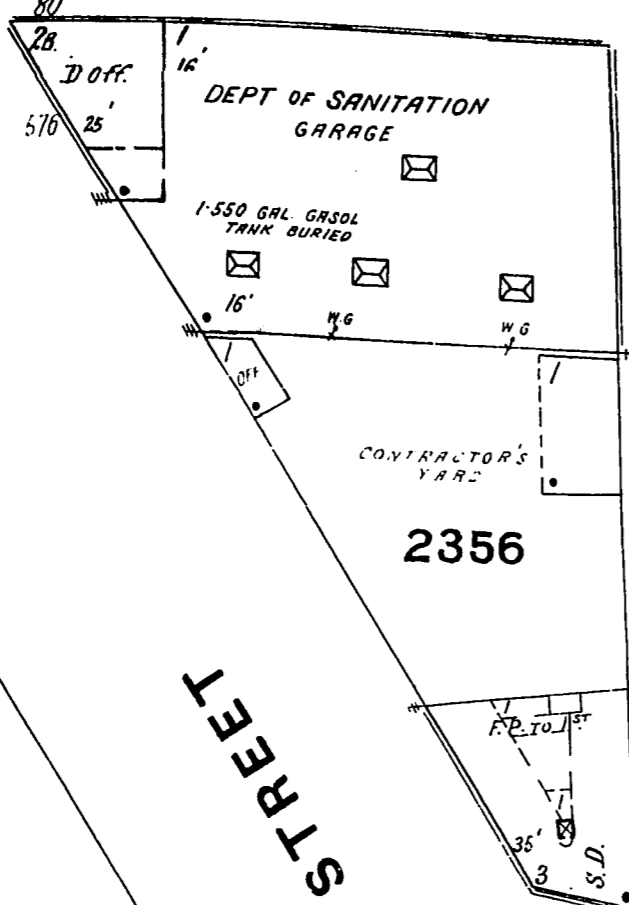
12" W. Pipe

EAST

150TH

STREET

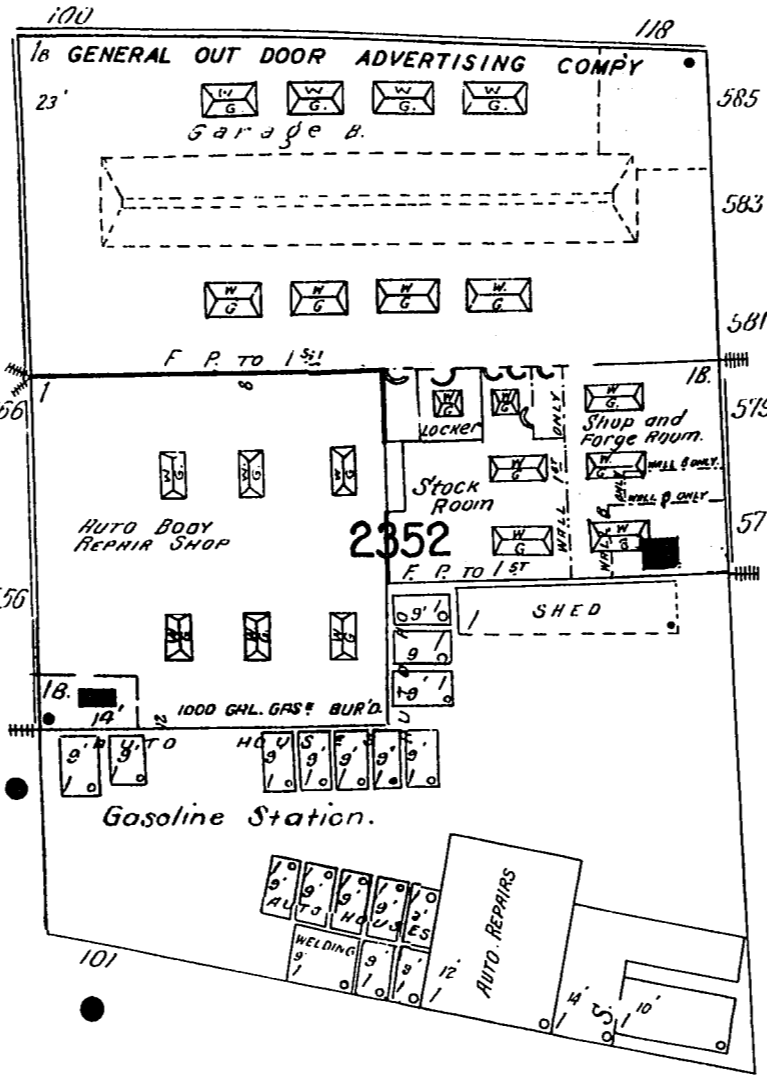
79



2356

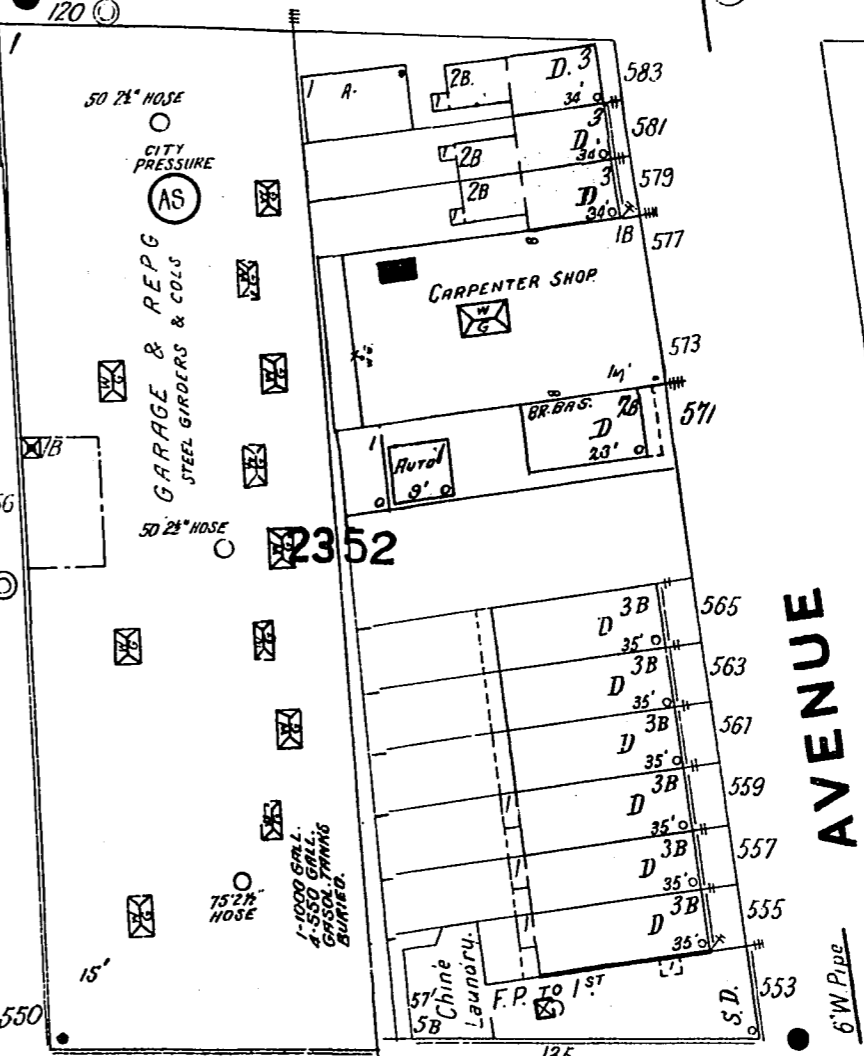
STREET

RIVER AVE.



2352

AVENUE



2352

AVENUE

APPROACH TO EAST LENOX AVE. BRIDGE

81

149TH

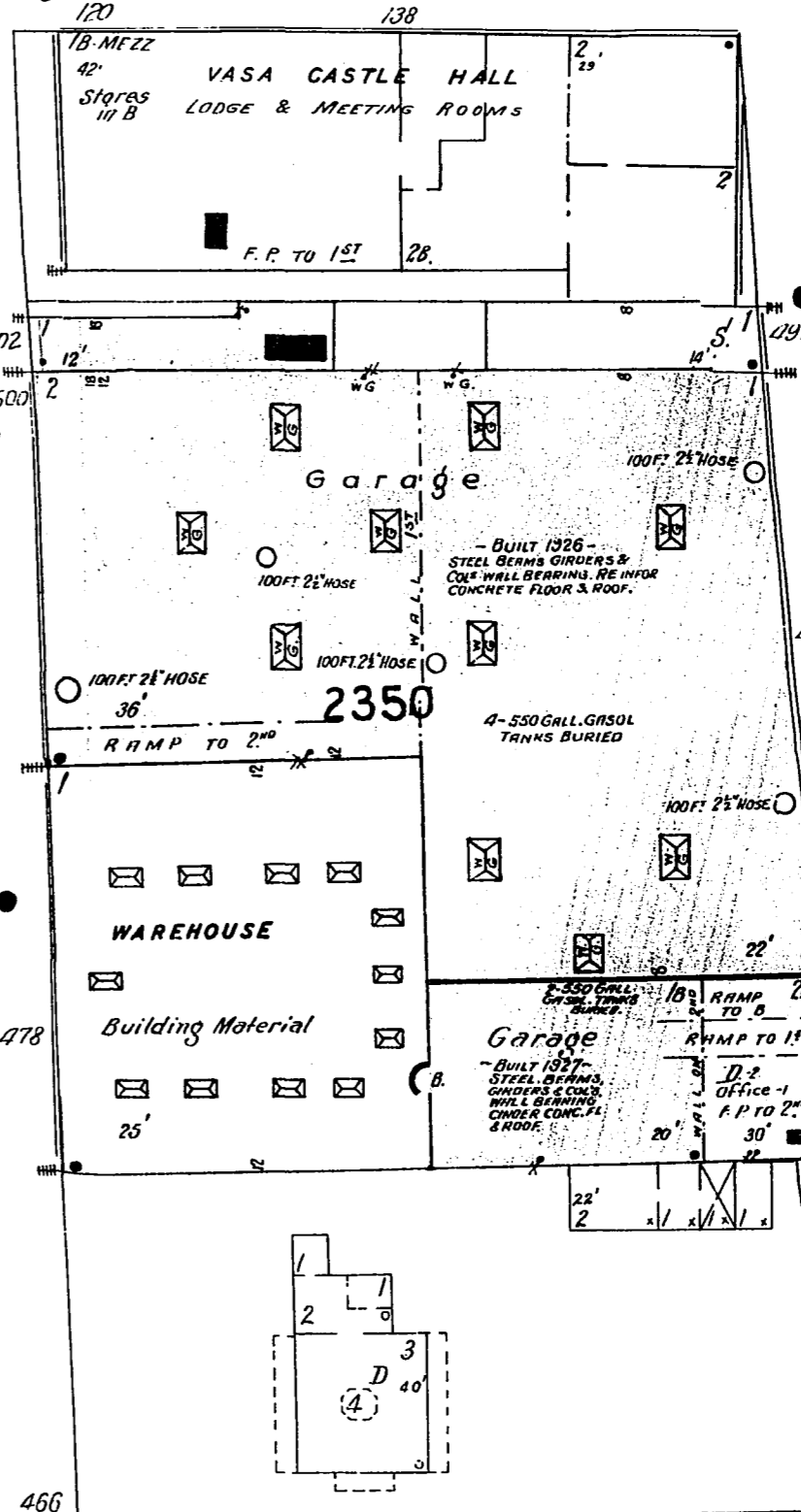
STREET



2351

CROSS AUSTIN & IRELAND LUMBER CO.

EXTERIOR



2350

GERARD

WALTON

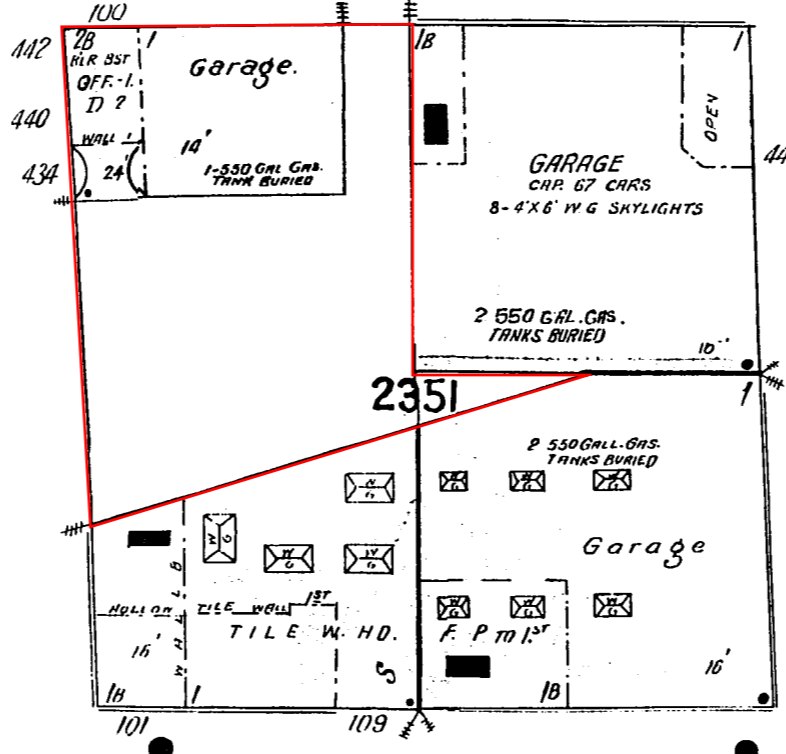
44

EAST

146TH

STREET

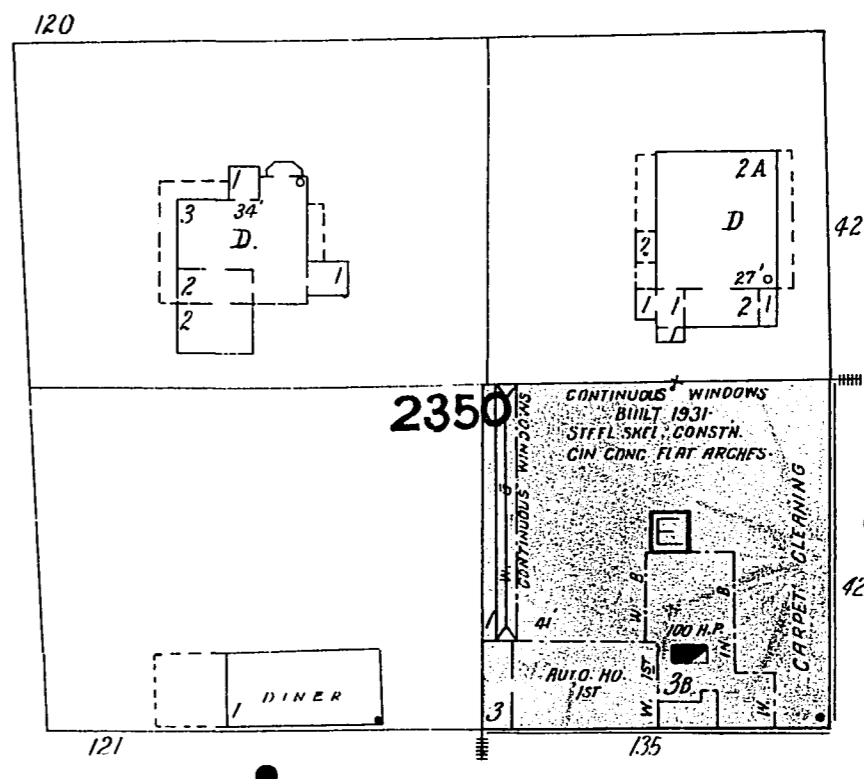
41



2351

EAST

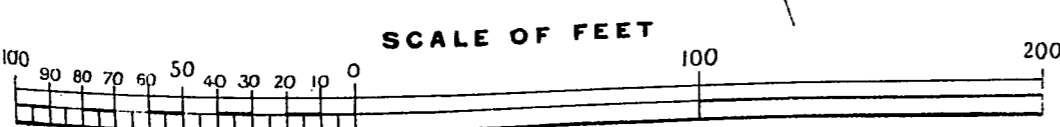
144TH



2350

STREET

42

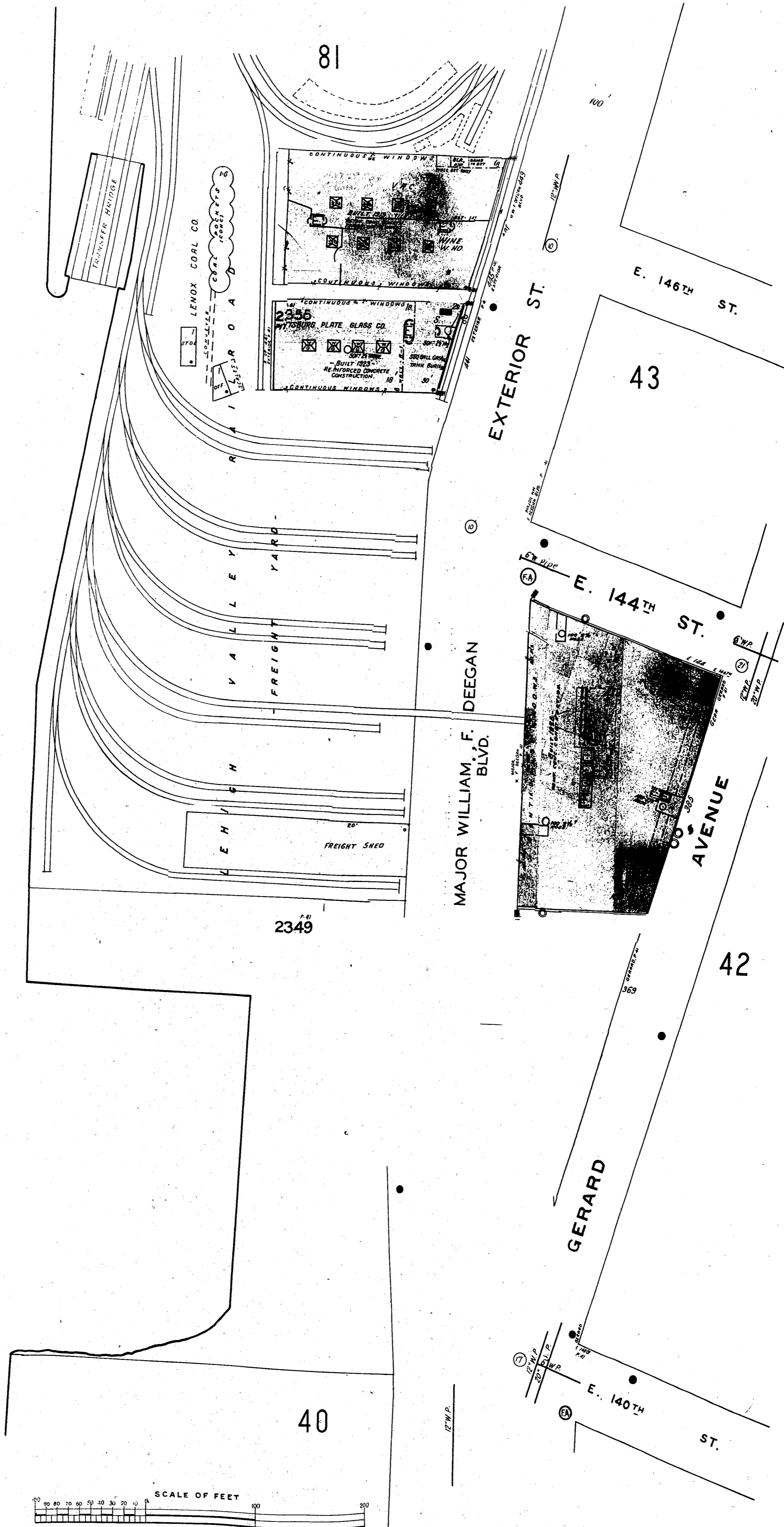
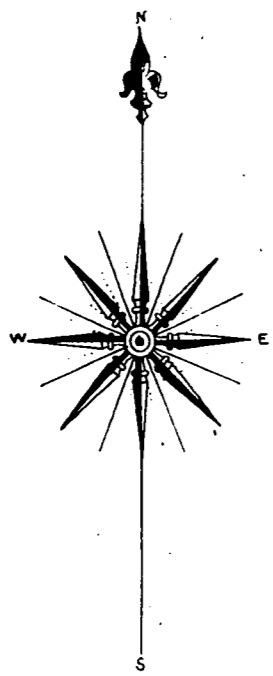


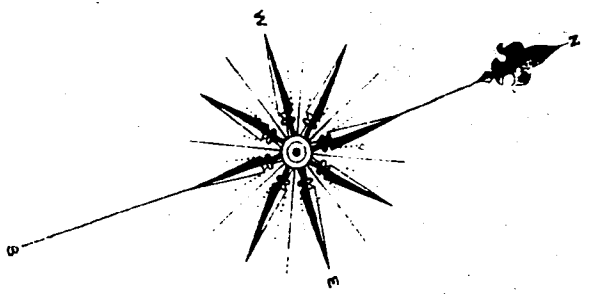
Copyright 1935 by the Board of Fire Commissioners

(x 821 - 12/35)

1935

W H A R L E M
R R H Y E R R





41

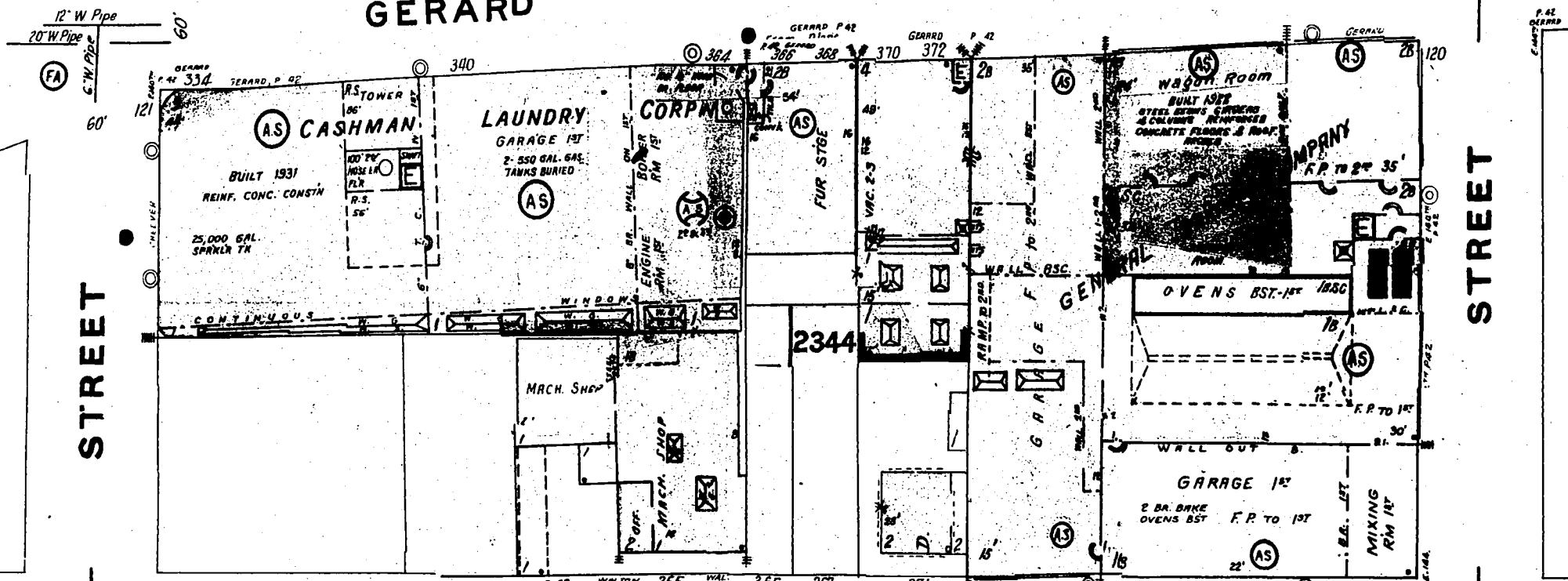
43

GERARD AVENUE

STREET

STREET

STREET



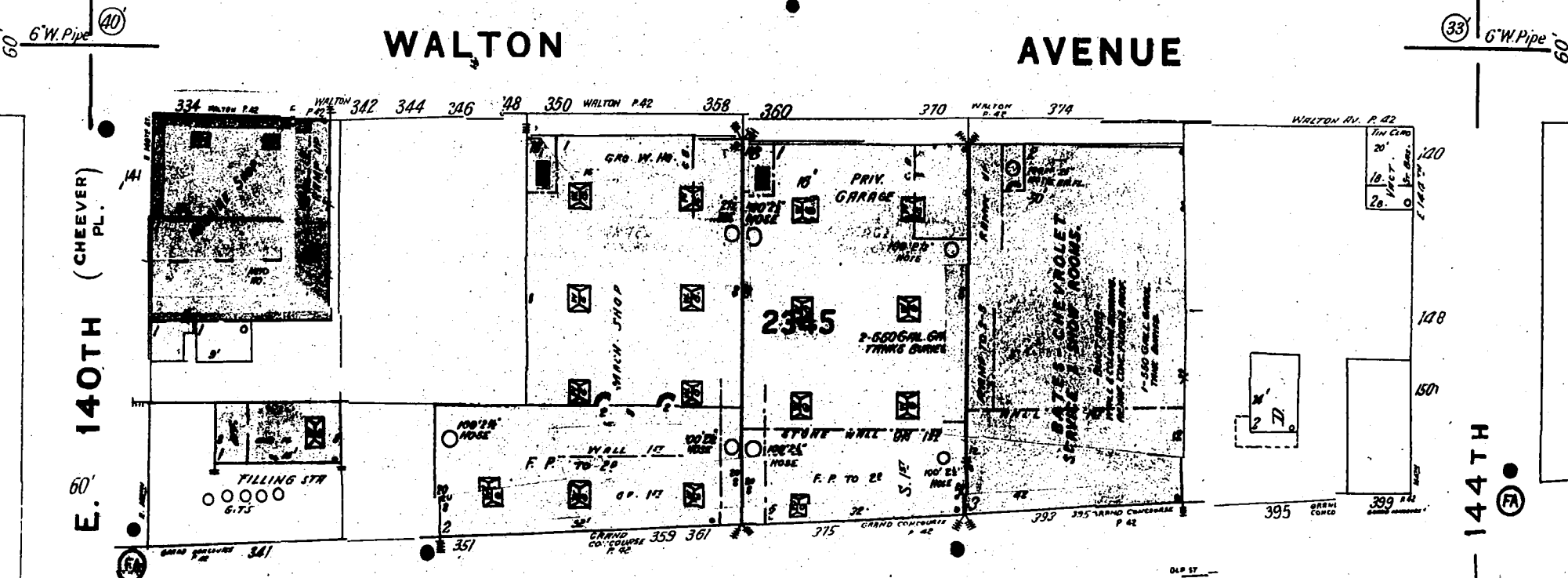
WALTON AVENUE

WALTON AVENUE

40

E. 140TH (CHEEVER PL.)

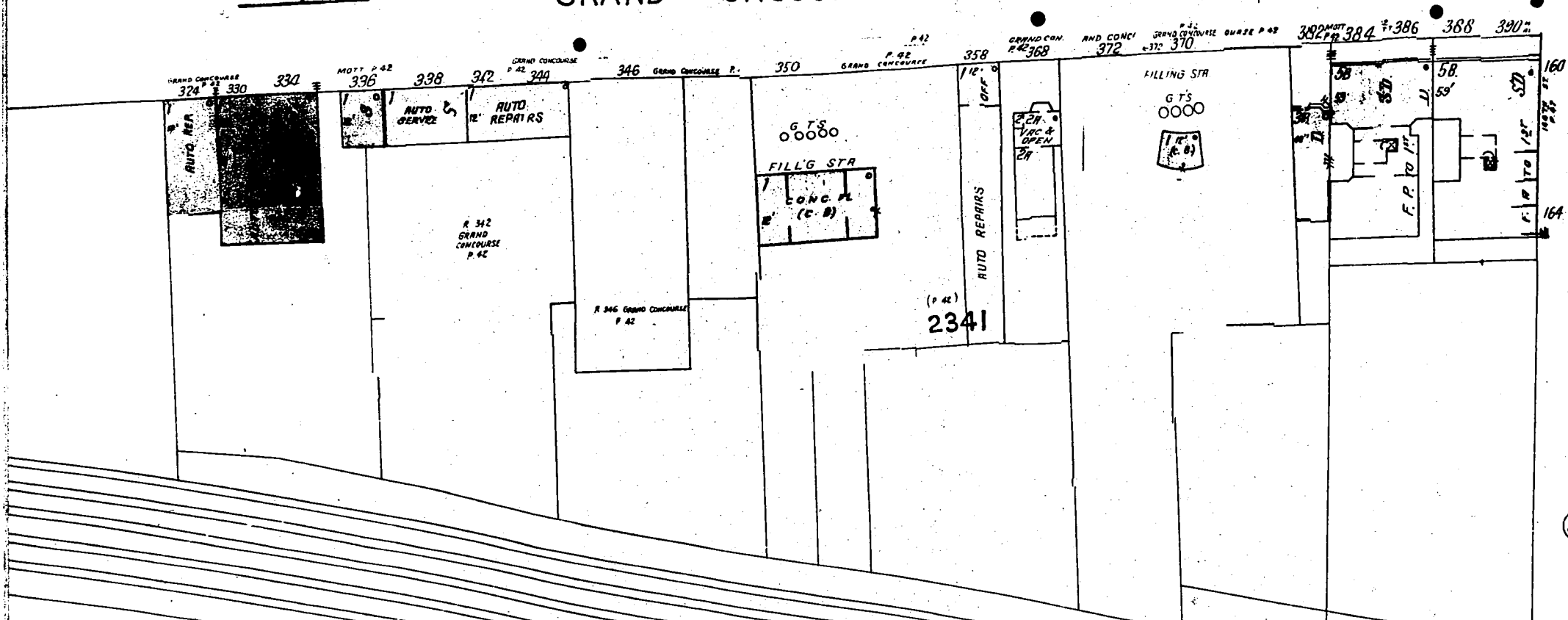
144TH



GRAND CONCOURSE (MOTT AVE.)

EAST

44



SPENCER PLACE

6" W. Pipe

6" W. Pipe

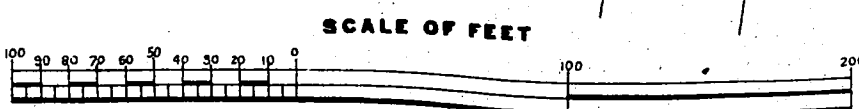
N.Y. CENTRAL AND HUDSON RIVER RAILROAD

PARK

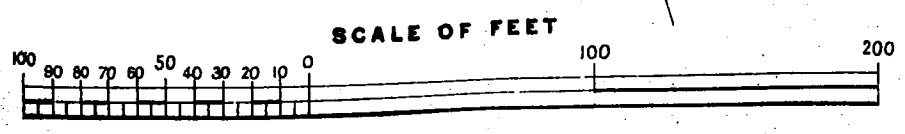
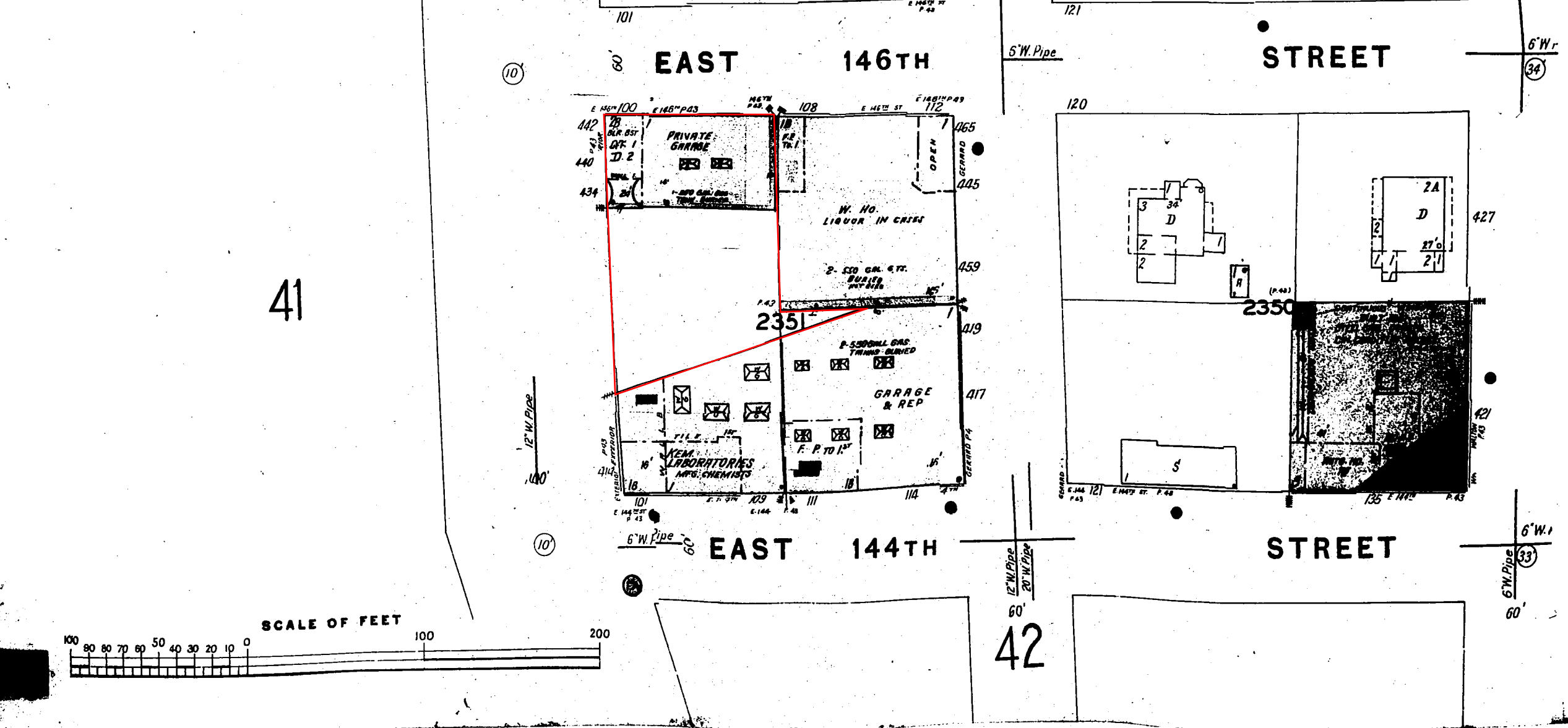
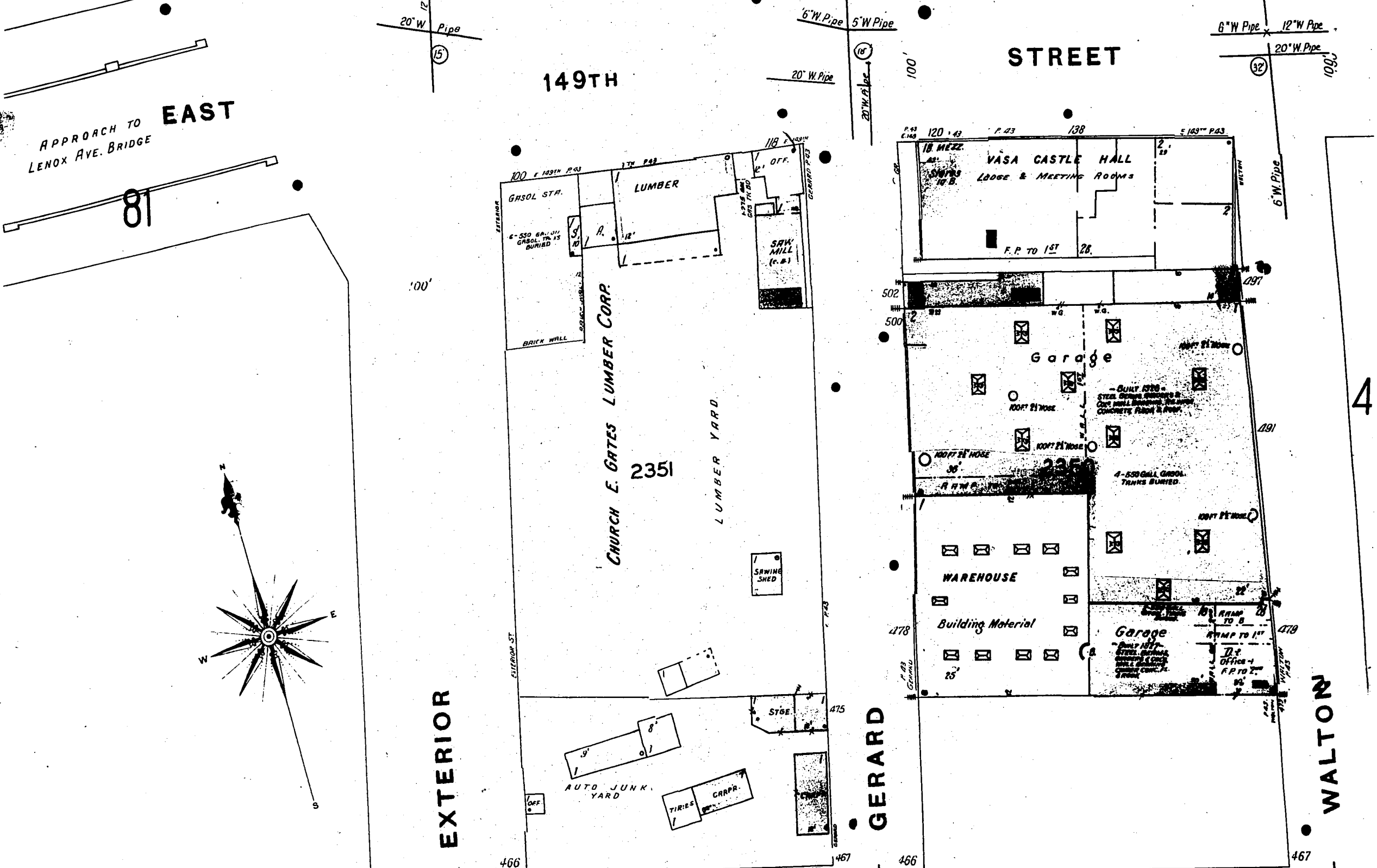
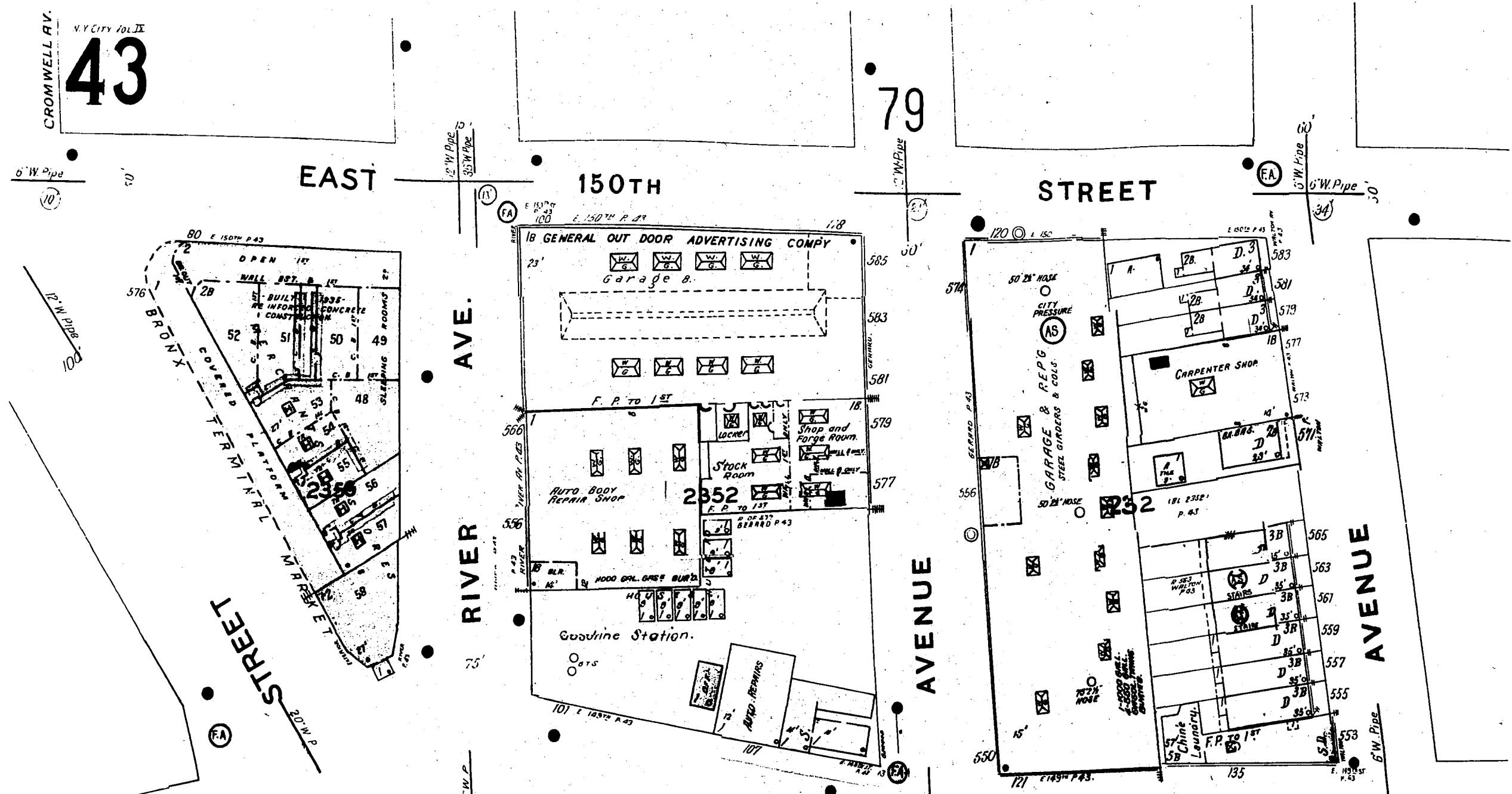
37

AVENUE

38


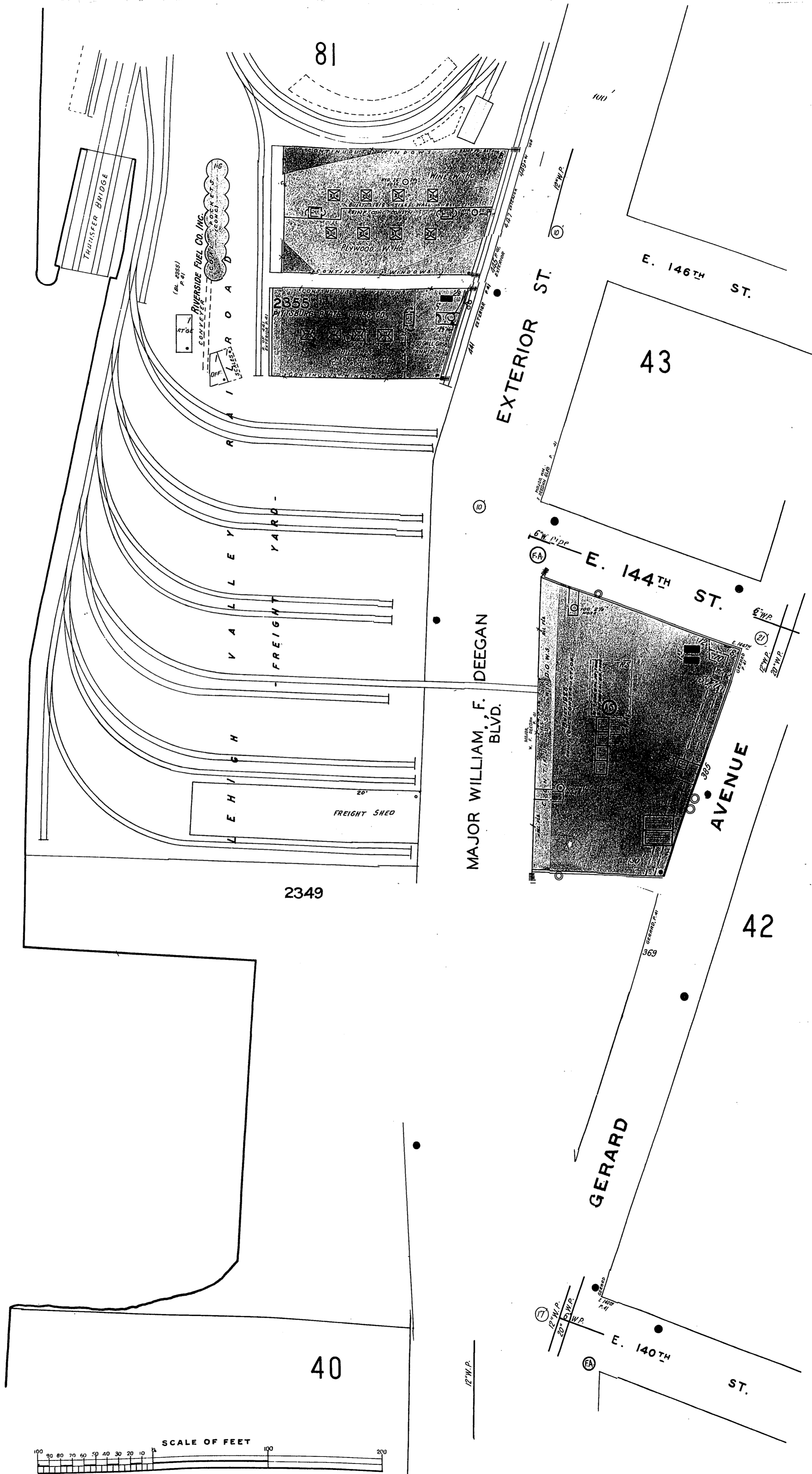
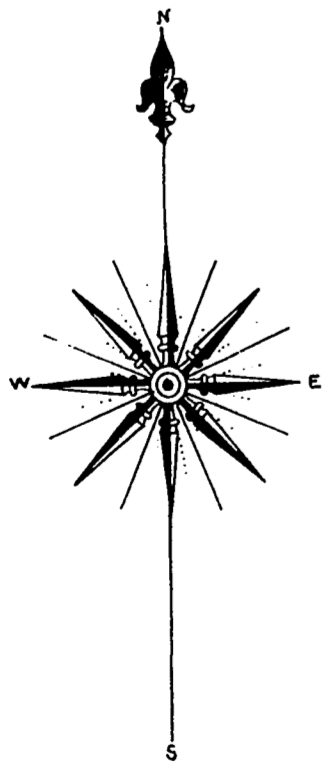


6" W. Pipe

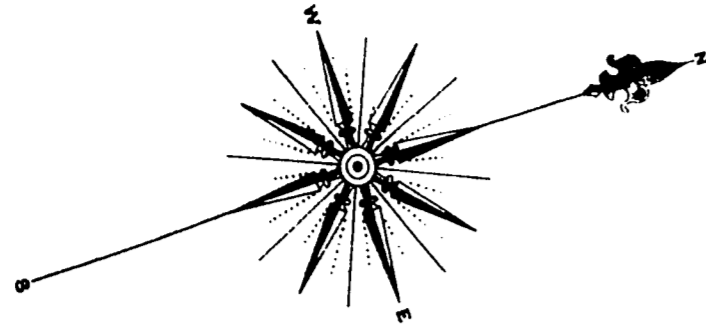


BR W E R

H A B L E M



Copyright 1935 by the Seaborn Map Co.



41

43

GERARD AVENUE

AVENUE

STREET

STREET

WALTON AVENUE

AVENUE

40

E. 140TH (CHEEVER PL.)

144TH

GRAND CONCOURSE (MOTT AVE.)

44


EAST

SPENCER PLACE

6" W. Pipe

37

SCALE OF FEET



Copyright 1933 by the Sanborn Map Co.

AVENUE

38

6" W. Pipe

6" W. Pipe

43

CROMWELL AV

N.Y. City, Vol. IX

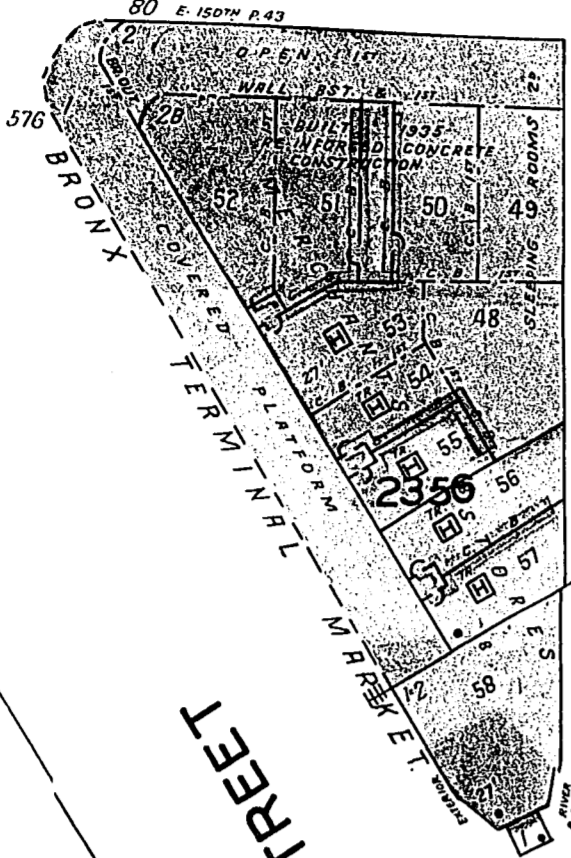
NY 079

79

EAST

150TH

STREET



RIVER AVE.

AVENUE

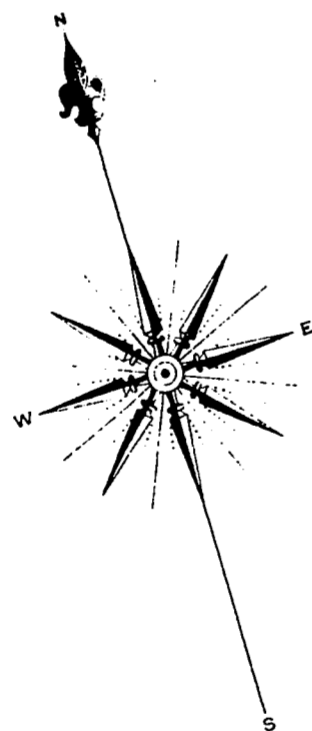
AVENUE

149TH

STREET

APPROACH TO EAST LENOX AVE. BRIDGE

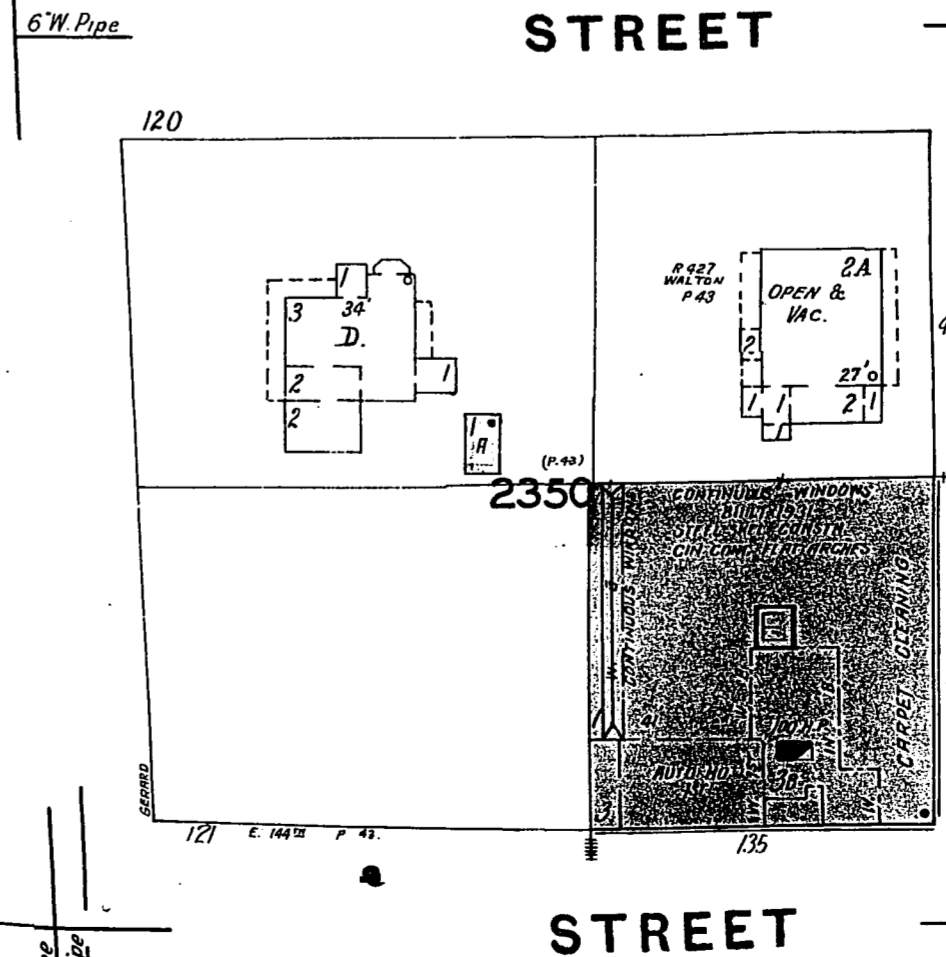
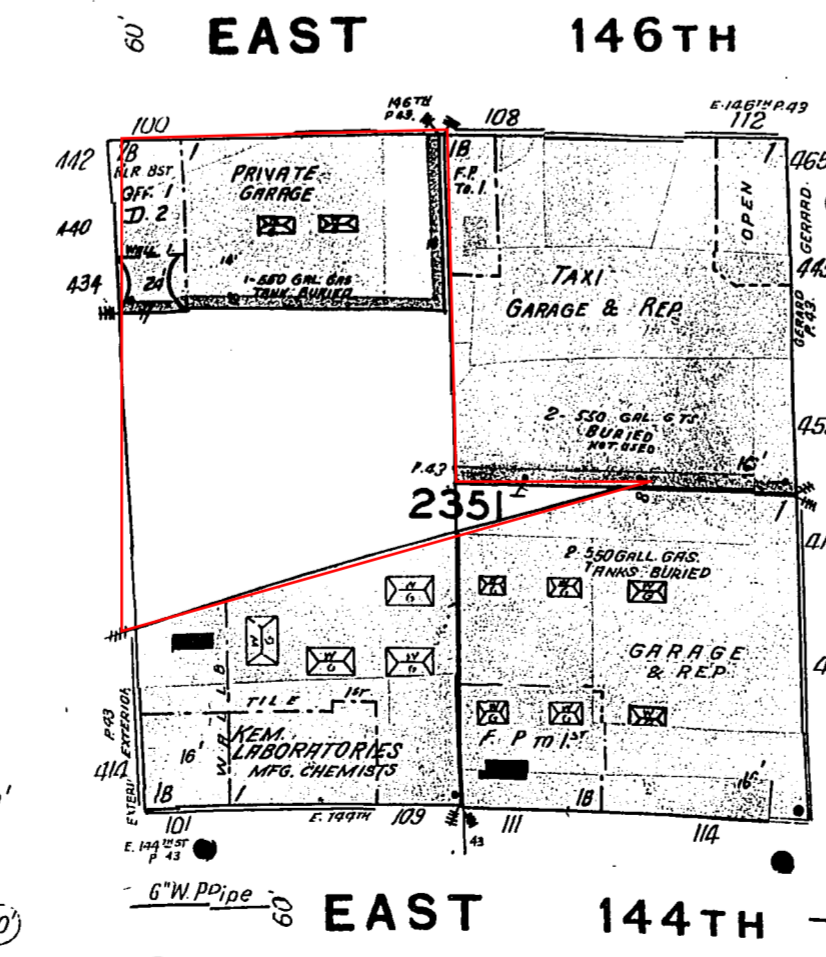
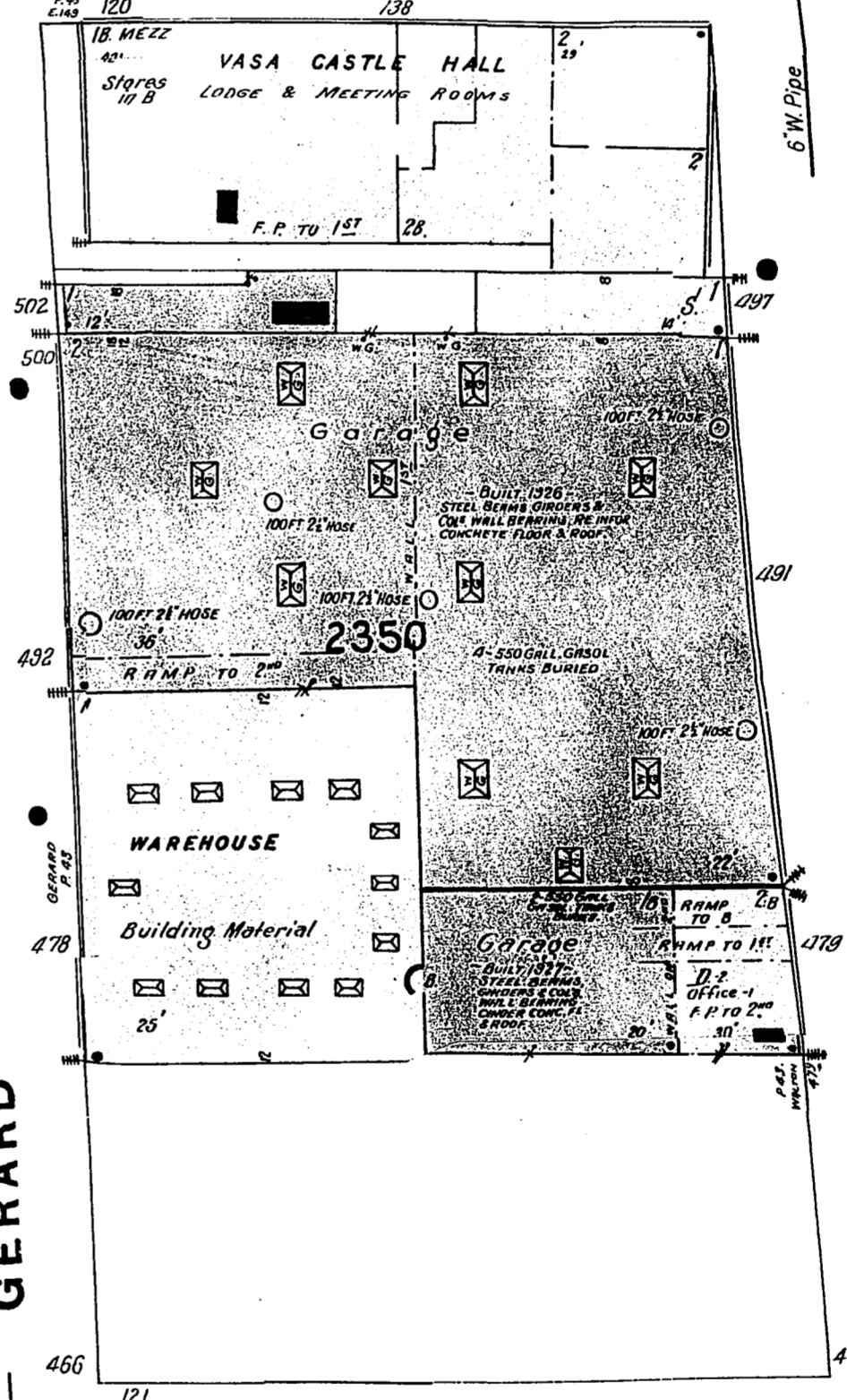
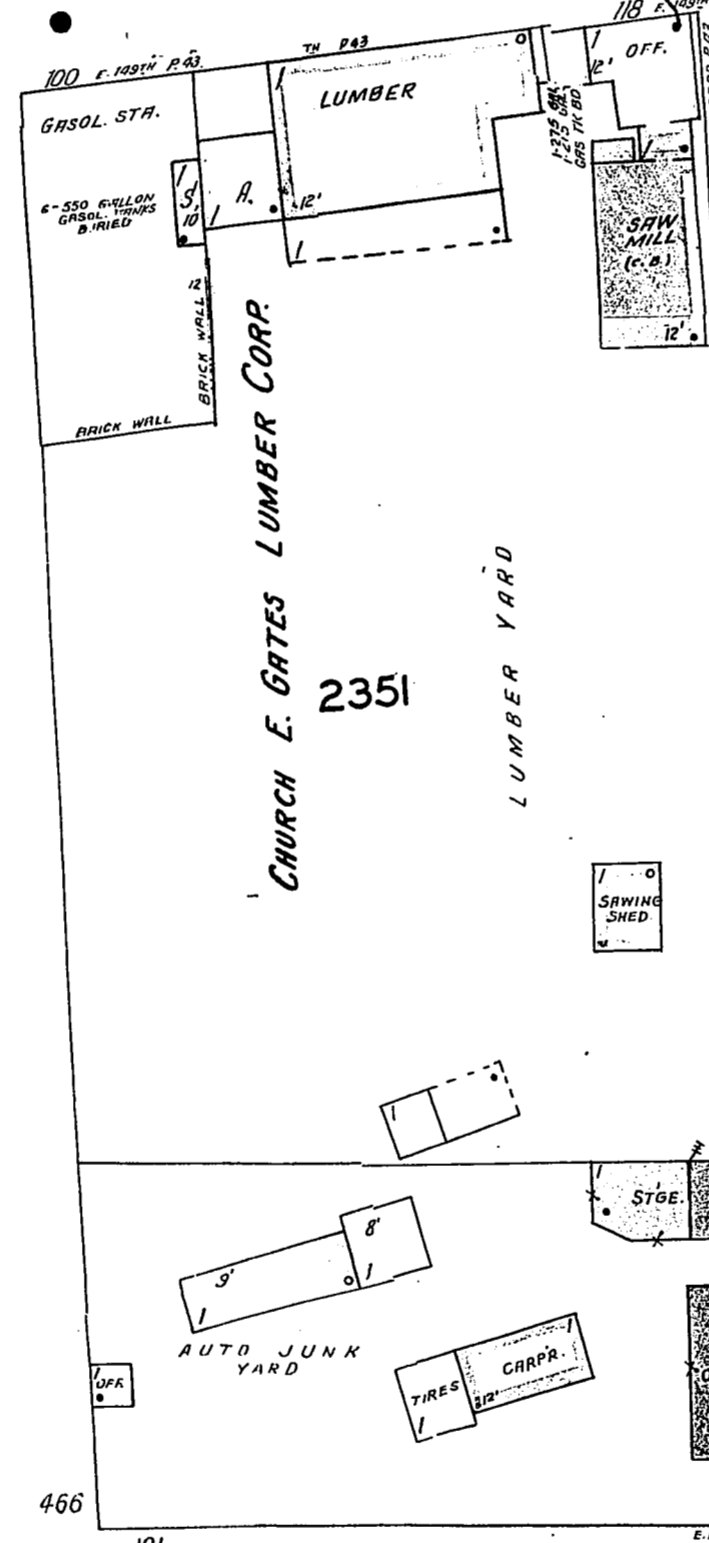
81



EXTERIOR

GERARD

WALTON



41

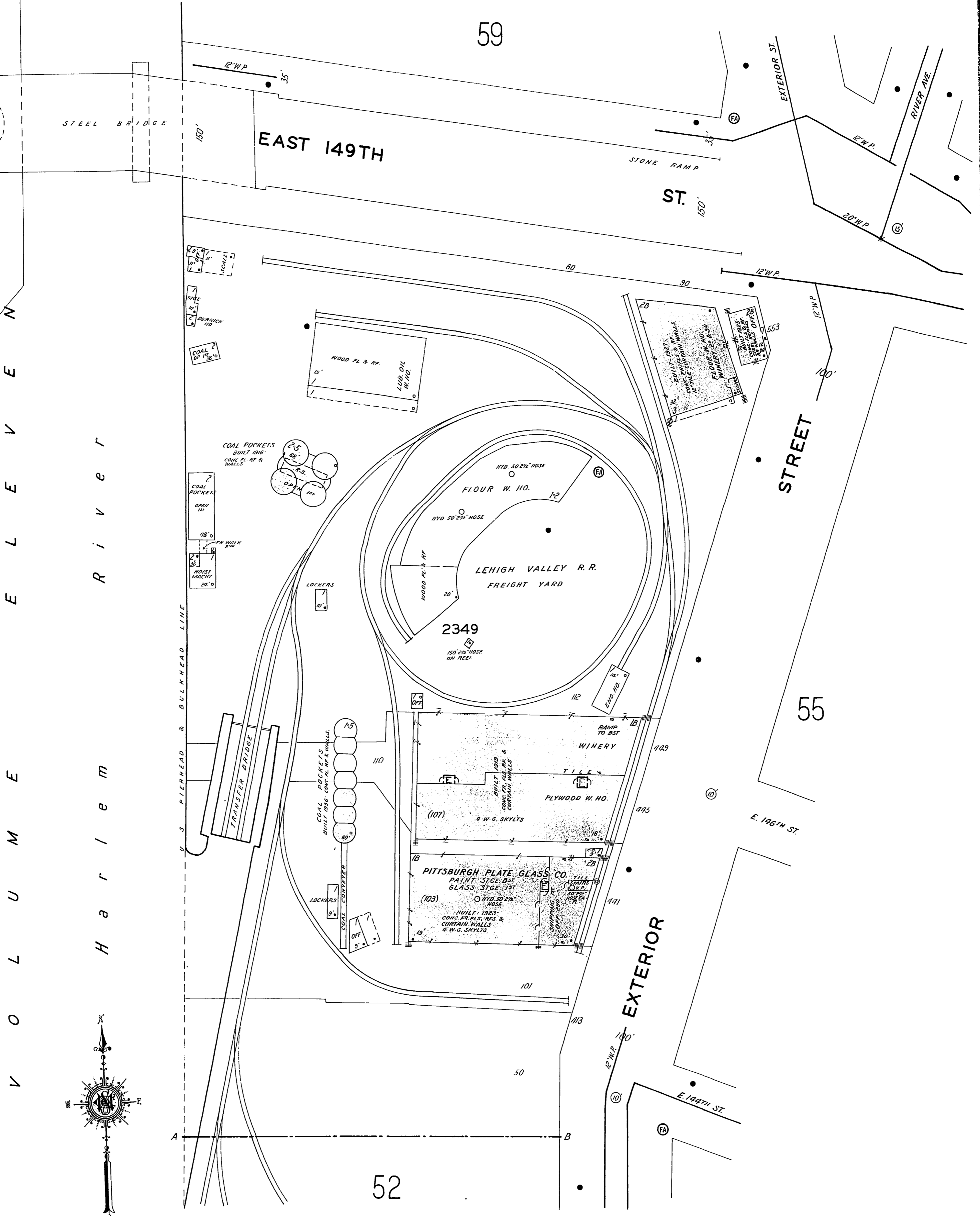
EAST 144TH

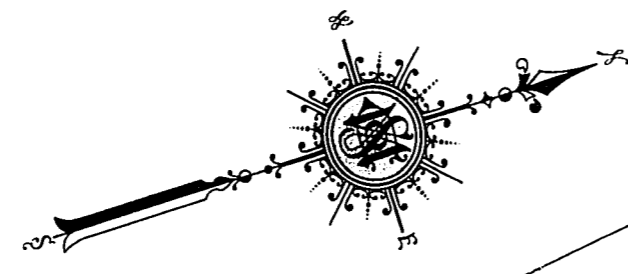
STREET

42

(X 820 - 12/35)







52

54
(41-42)

STREET

STREET

AVENUE

55

GERARD

ST.

CASHMAN
LAUNDRY CORPORATION

2344

GENERAL

WALTON

AVENUE

53

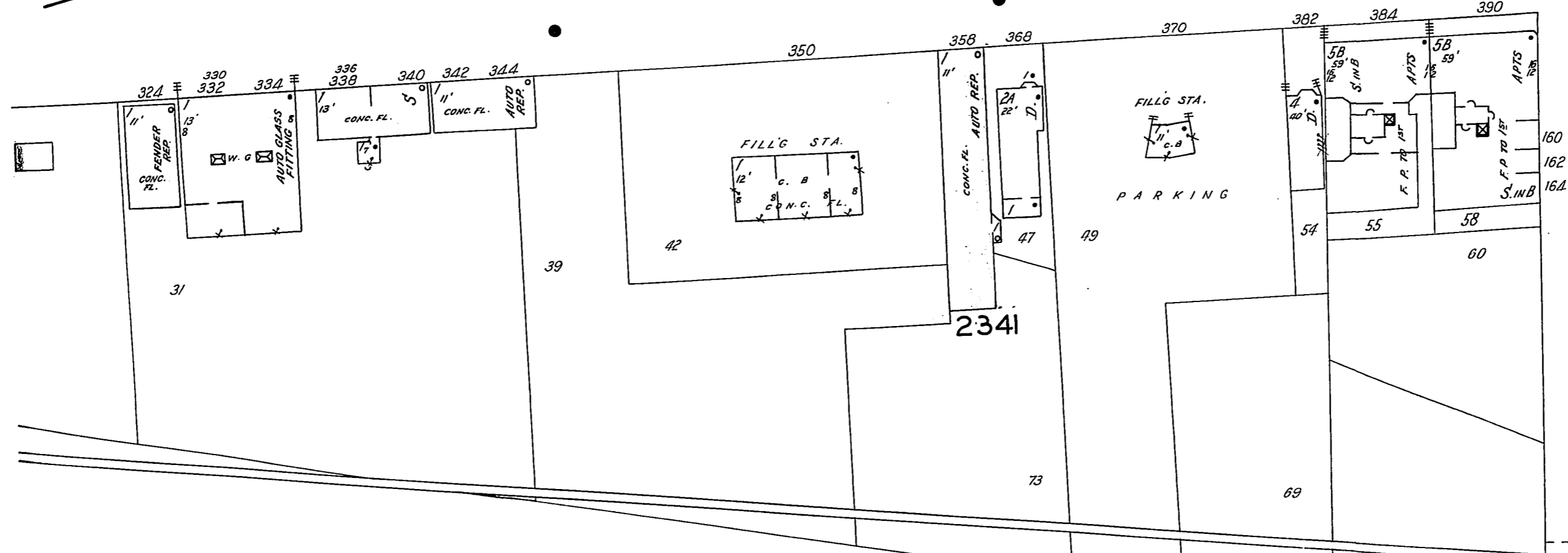
EAST 140TH

(MOTT AV.)

CONCOURSE

GRAND

56



EAST 144TH

ANTHONY J. GRIFFIN PL.

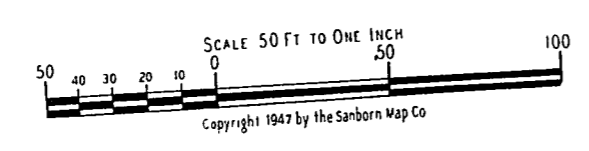
FULL OF TRACKS
NEW YORK CENTRAL R.R. (HARLEM DIV.)

PARK

71

AVENUE

68



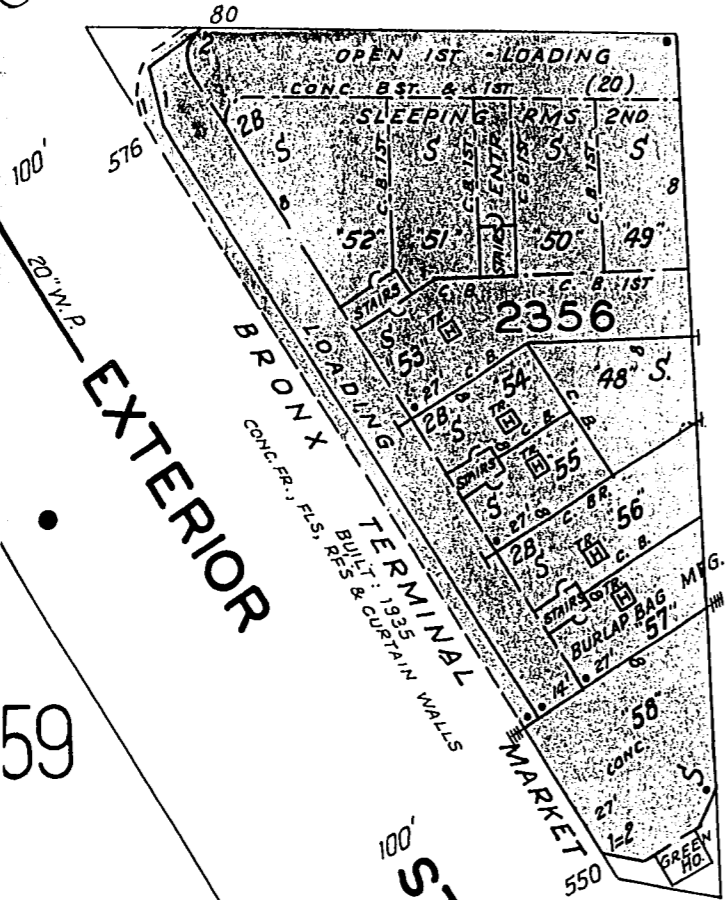
55

(43)

EAST 150TH

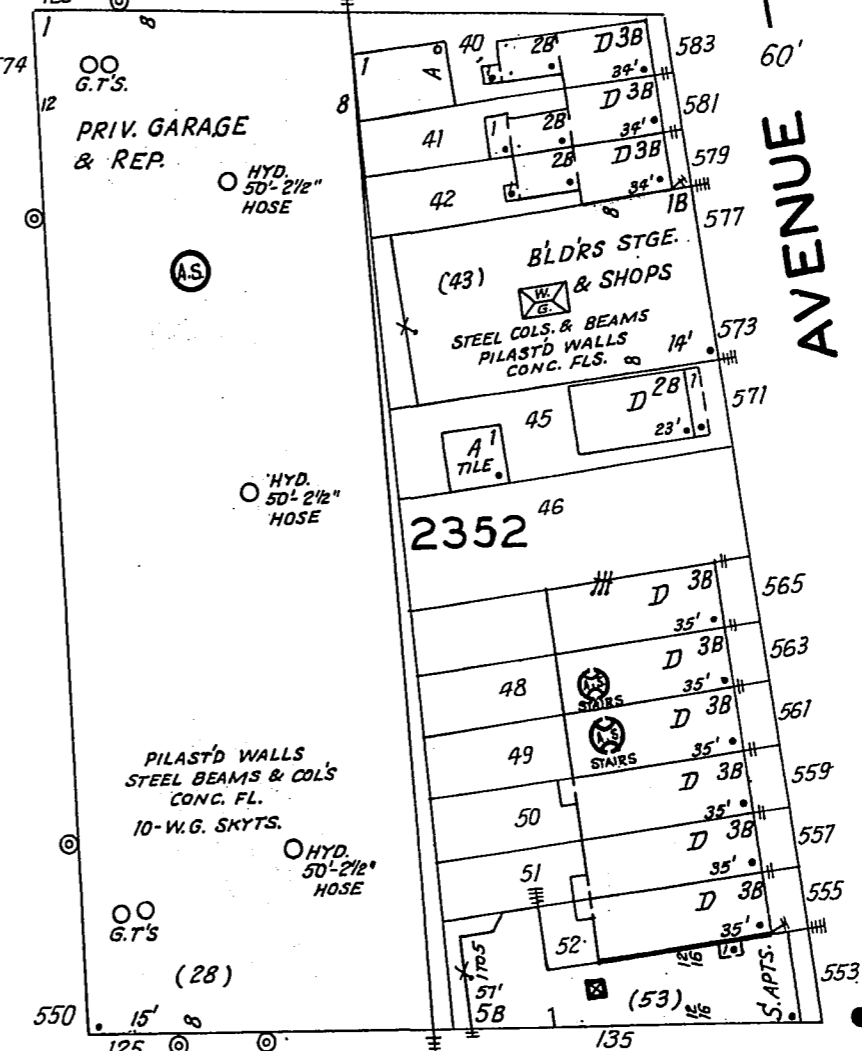
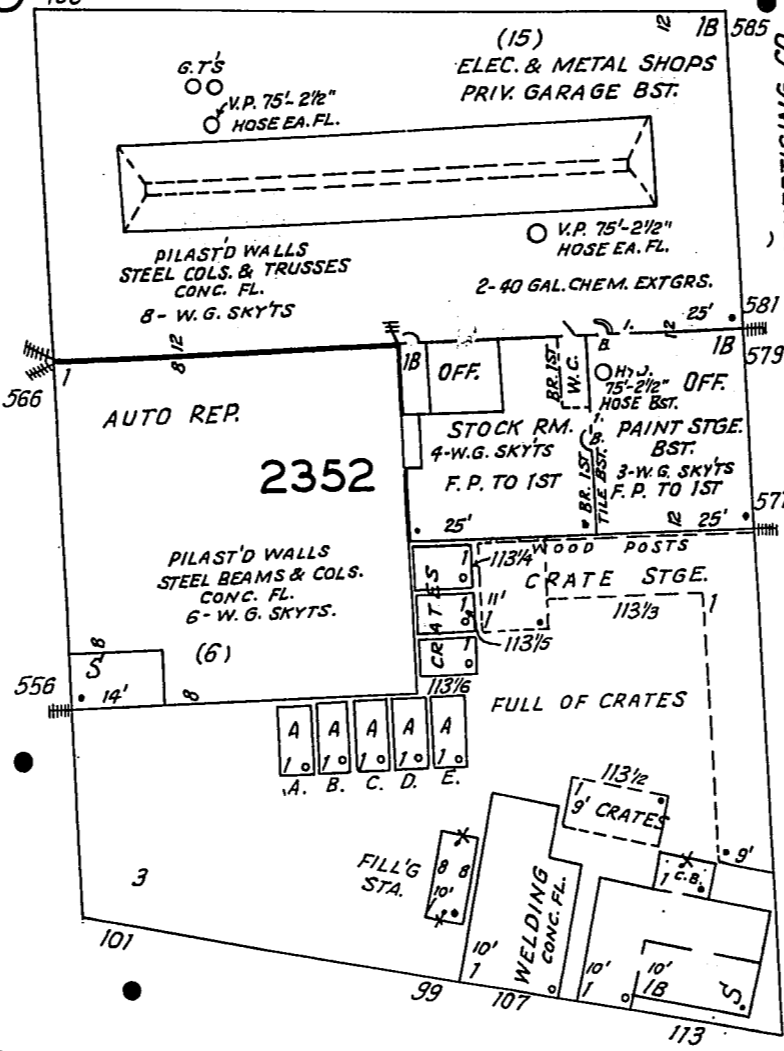
63

STREET



RIVER

GENERAL OUTDOOR ADVERTISING CO

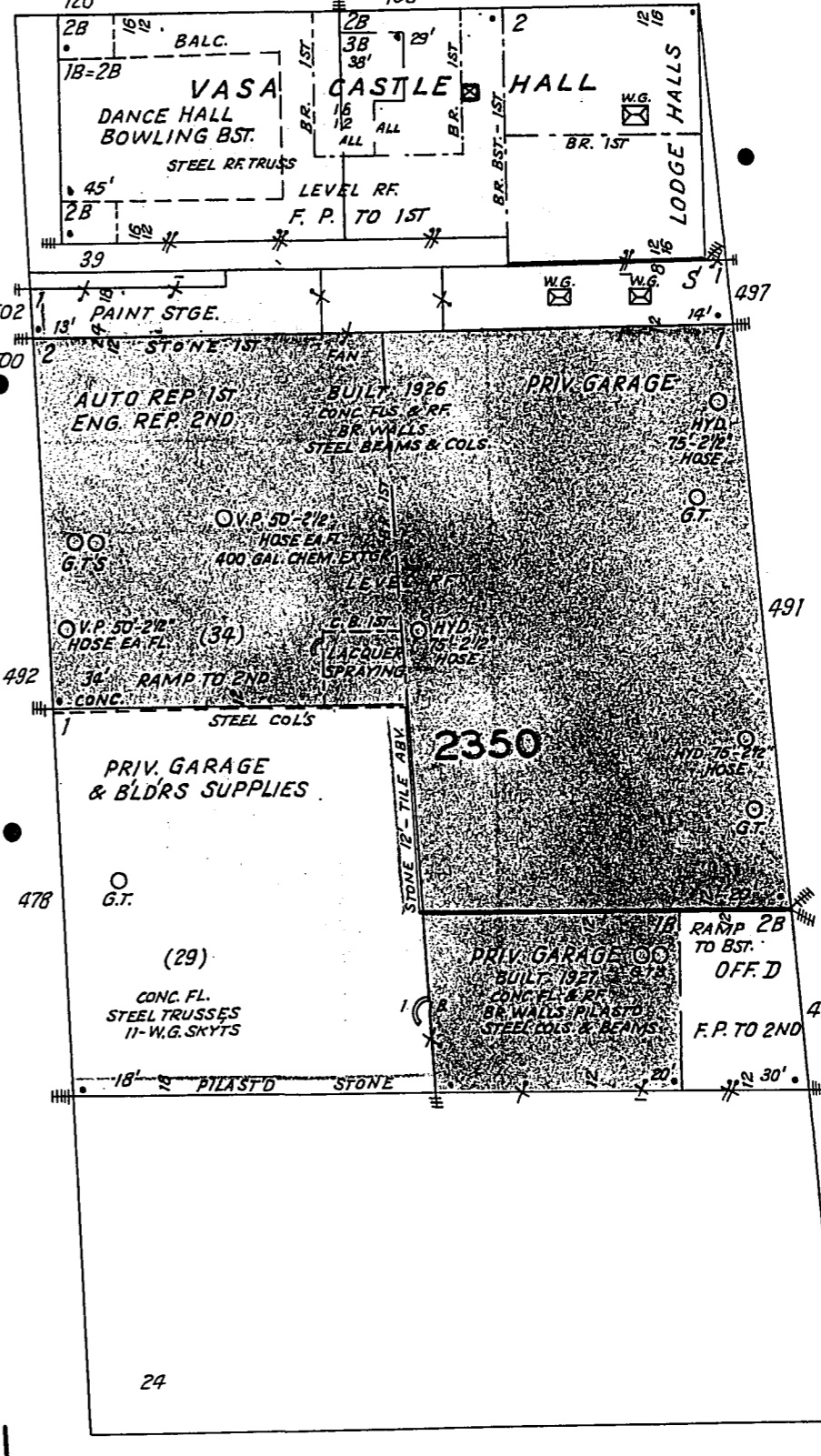
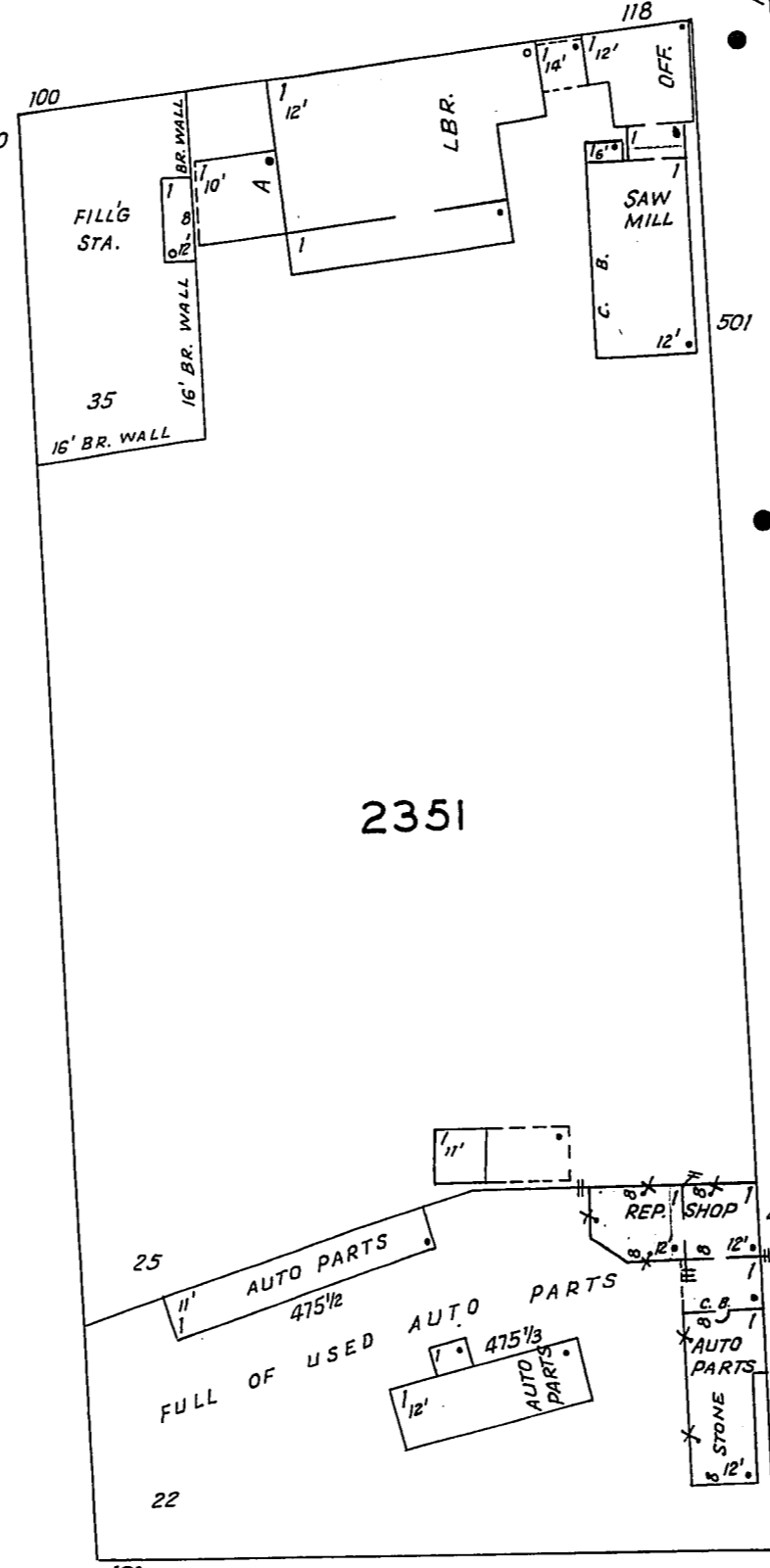


EAST 149TH

ST.



ST.

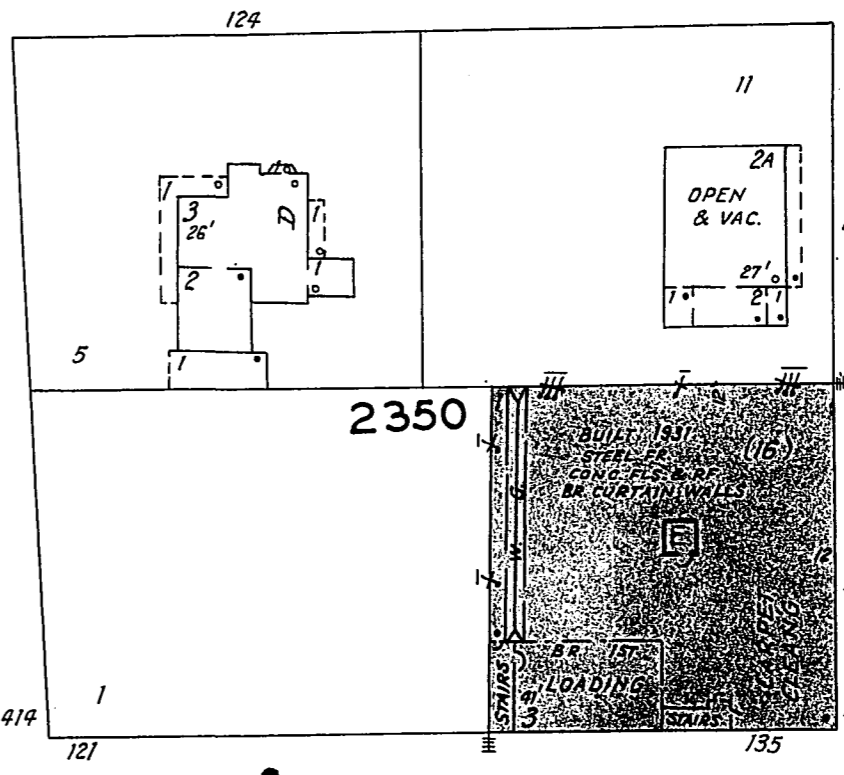
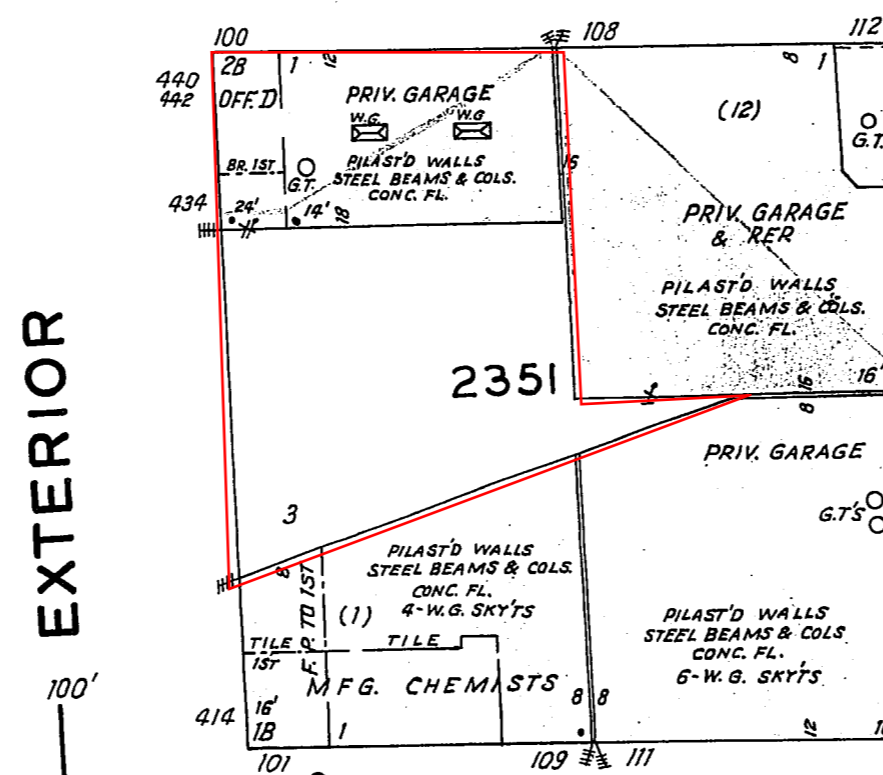


51

56

EAST 146TH

ST.



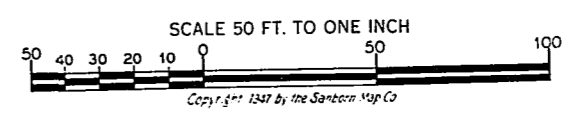
EXTERIOR

GERARD

WALTON

EAST 144TH

ST.



51

(41-8)

V O L U M E E L E V E N R I V E R H A R L E M

59

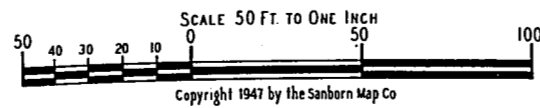
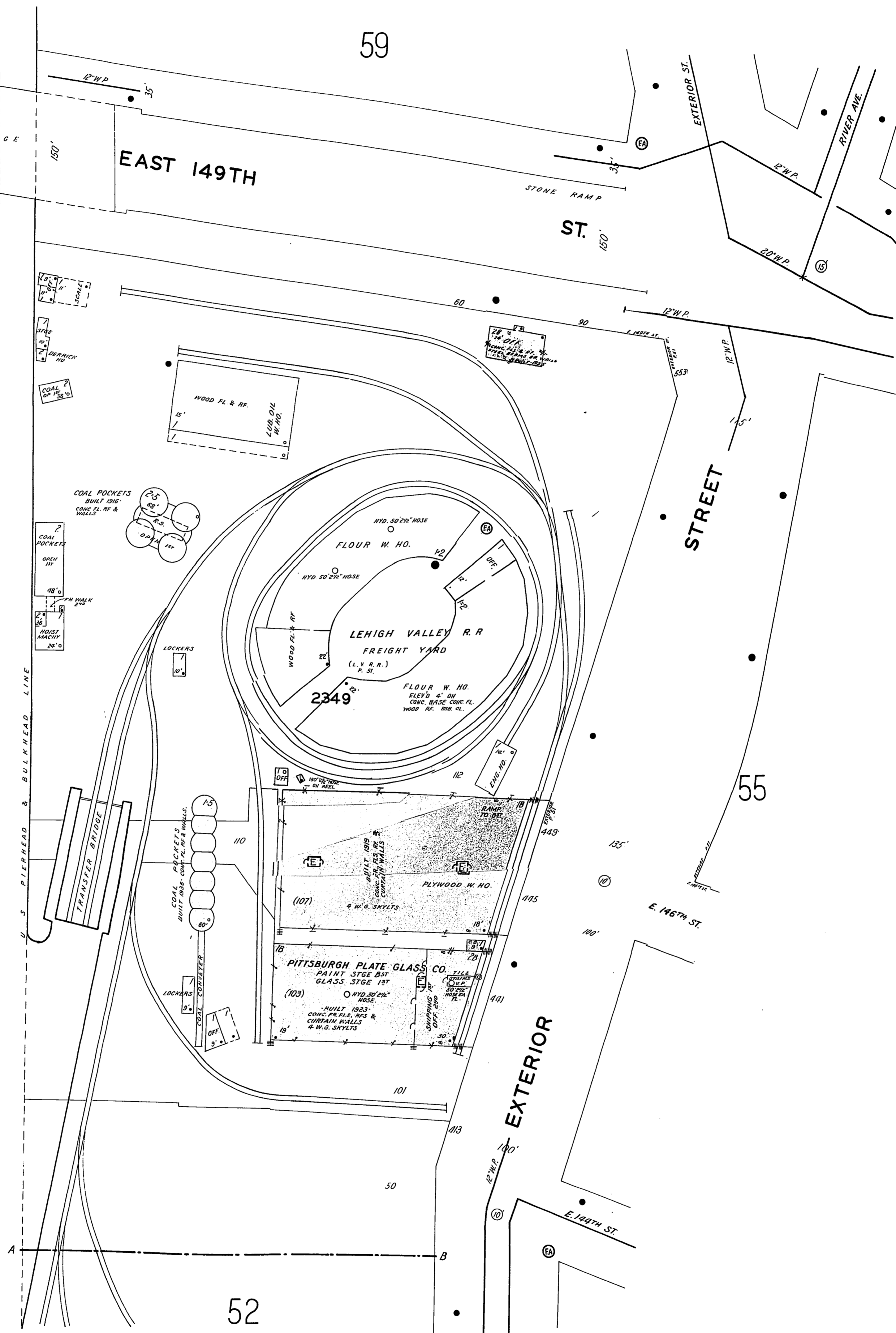
EAST 149TH ST.

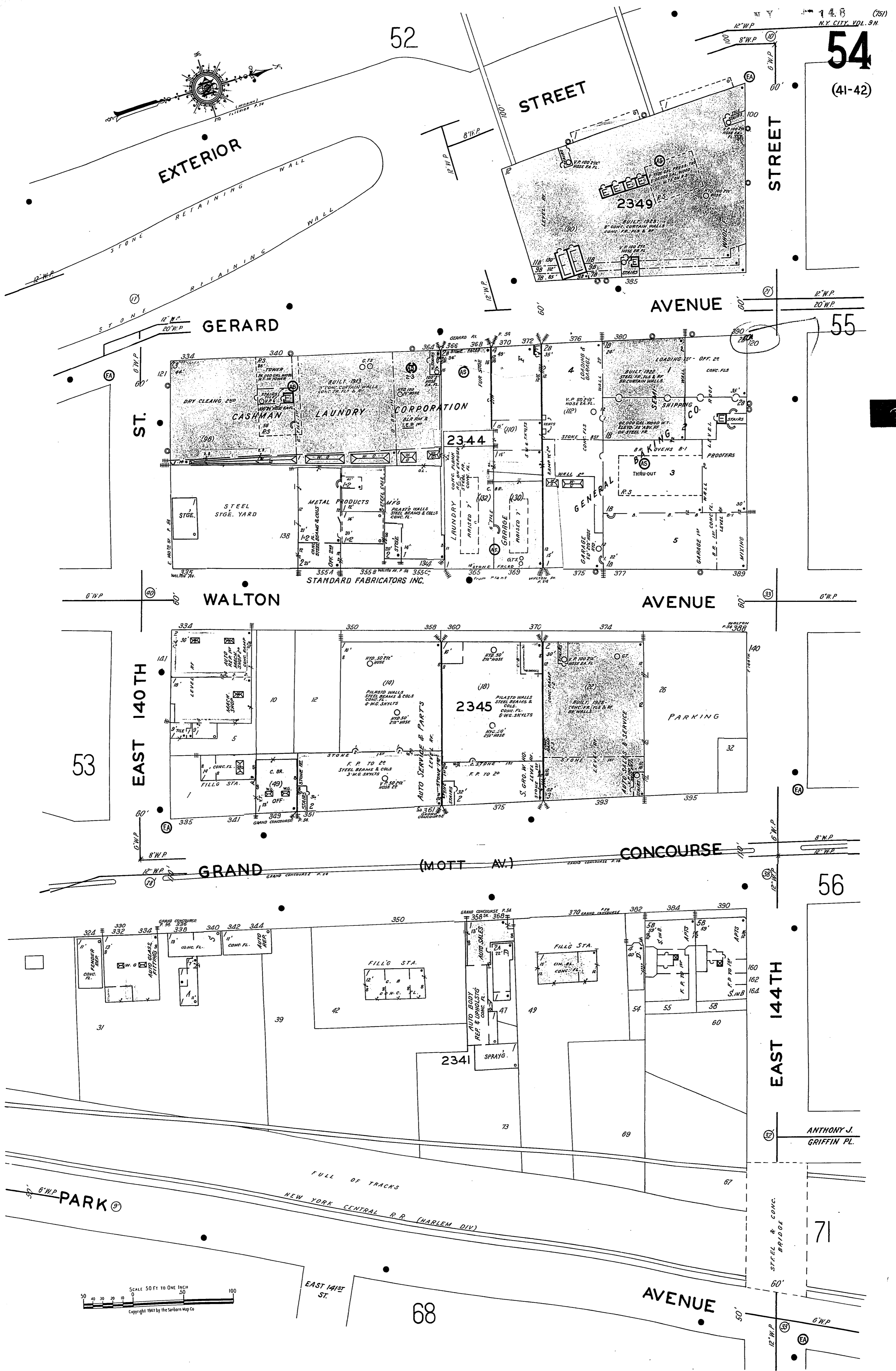
ST.

STREET

55

52





55

EAST 150TH

63

STREET

(43)

AVE.
RIVER

GENERAL OUTDOOR ADVERTISING CO
AVENUE

AVE

EXTERIOR

59

ST.
TERMINAL

EAST 149TH

ST.

ST.

GENERAL OUTDOOR ADVERTISING CO.

56



51

EAST 146TH

ST.

EXTERIOR


GERARD

WALTON

EAST 144TH

ST.

54



51

(41-8)

V O L U M E E L E V E N R I V E R H A R L I E M

59

EAST 149TH

ST.

EXTERIOR ST.

RIVER AVE

COAL STGE

STONE RAMP

10'WP

12'WP

MAJOR WILLIAM F. DEEGAN EXPRESSWAY (BLVD)

EXTERIOR ST.

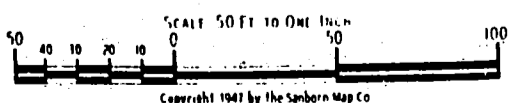
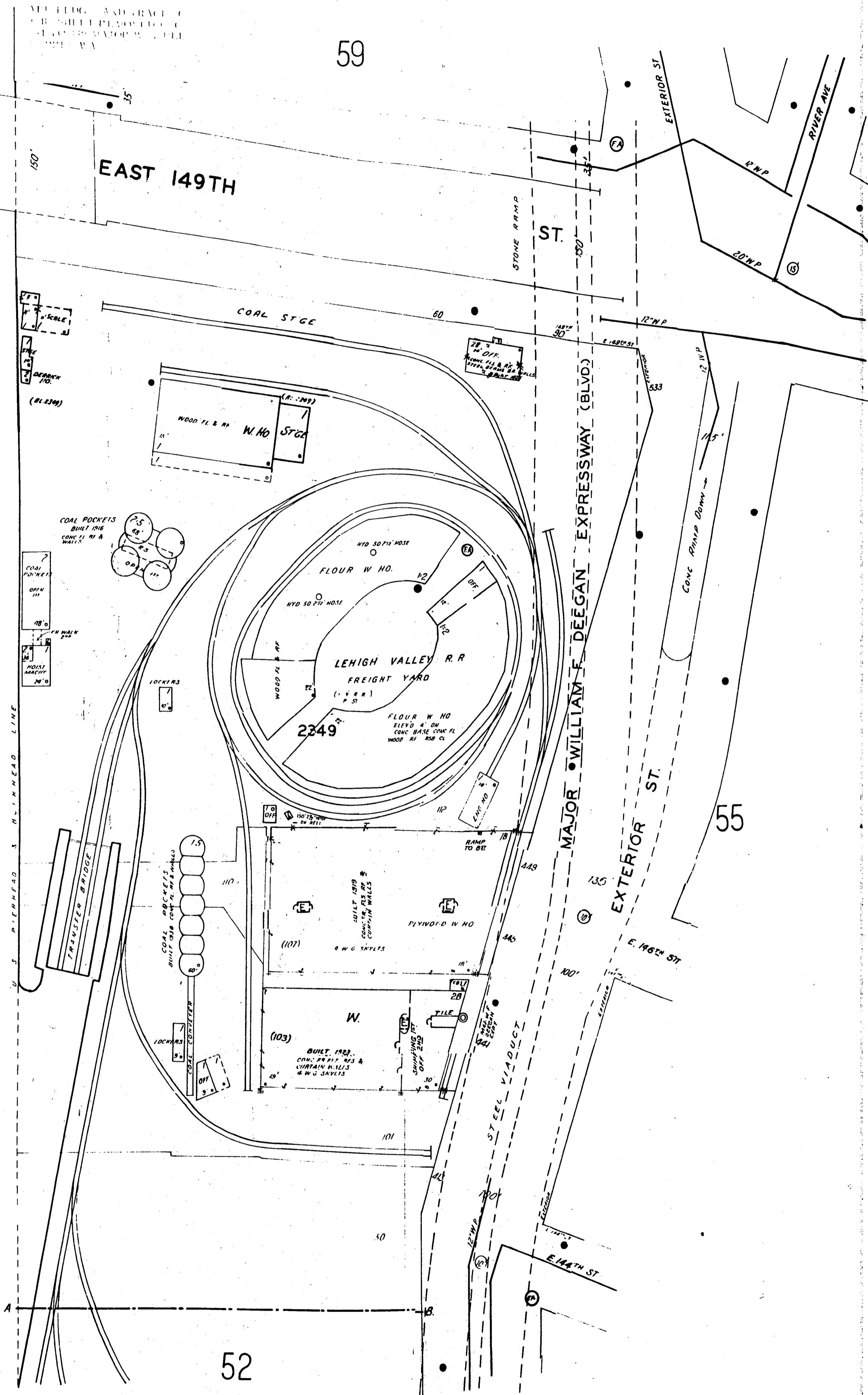
55

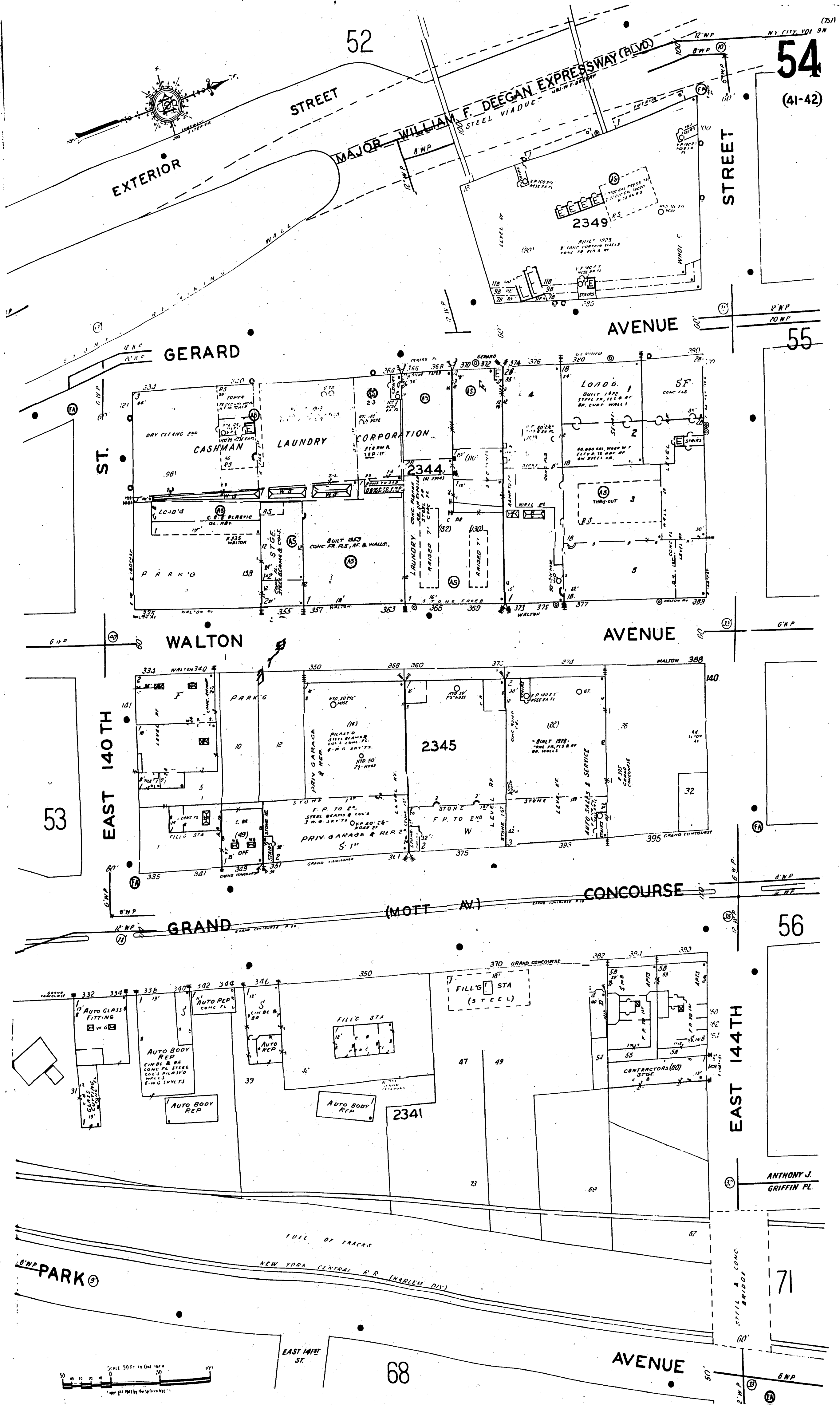
E. 148TH ST

STEEL VIADUCT

E. 144TH ST

52



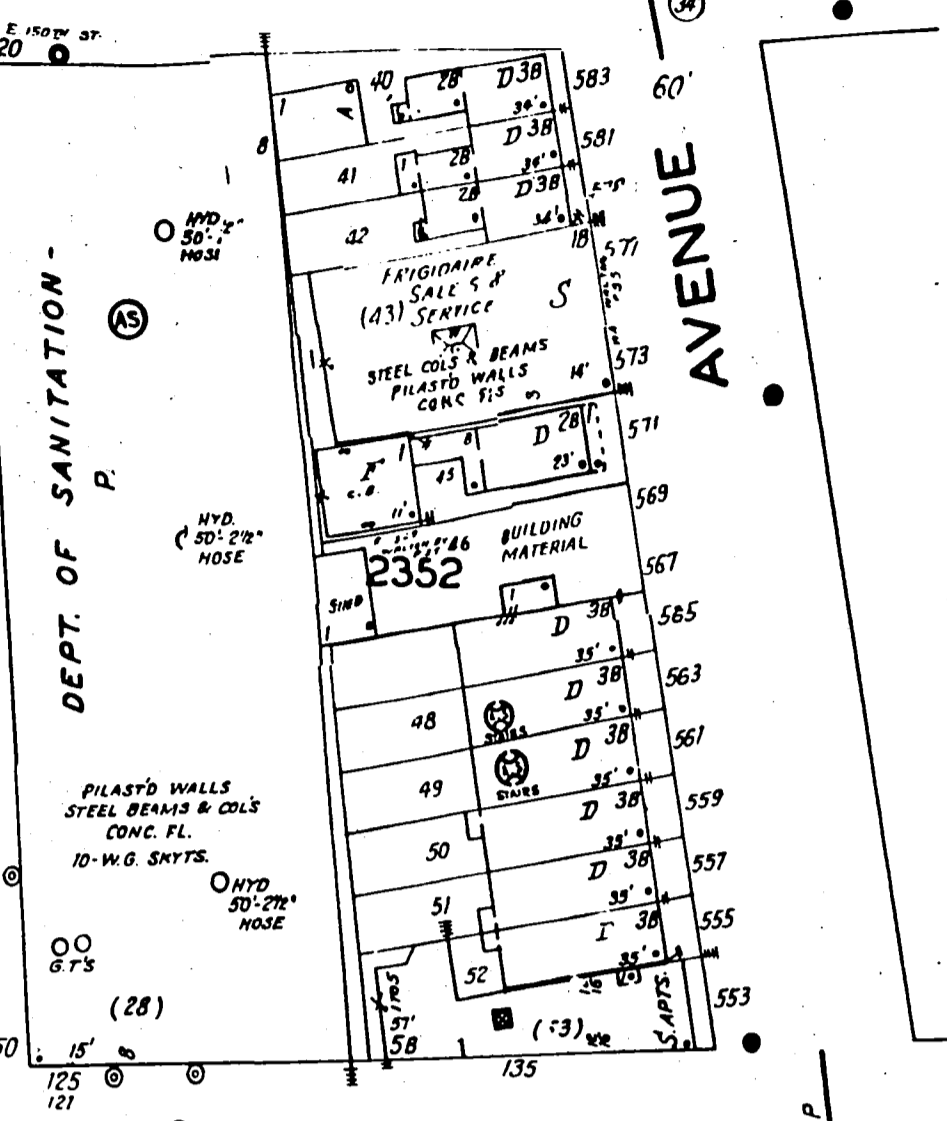
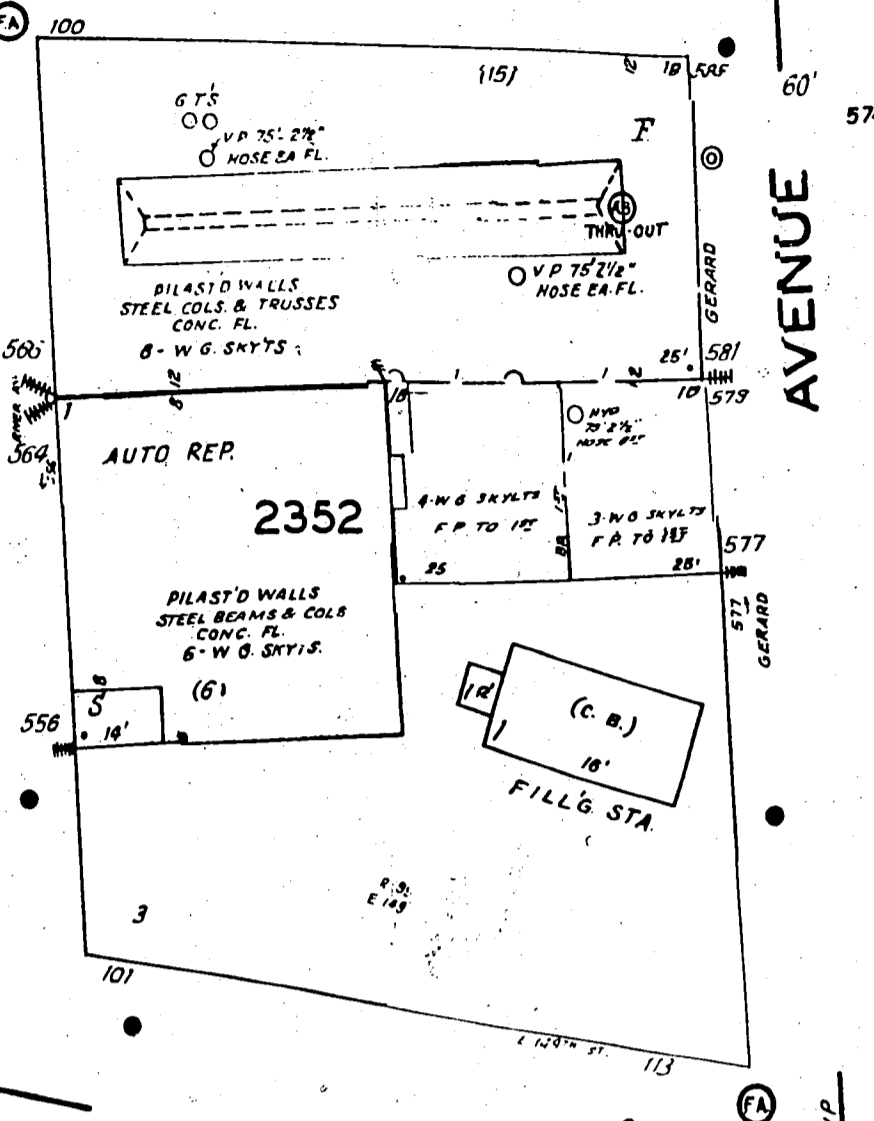
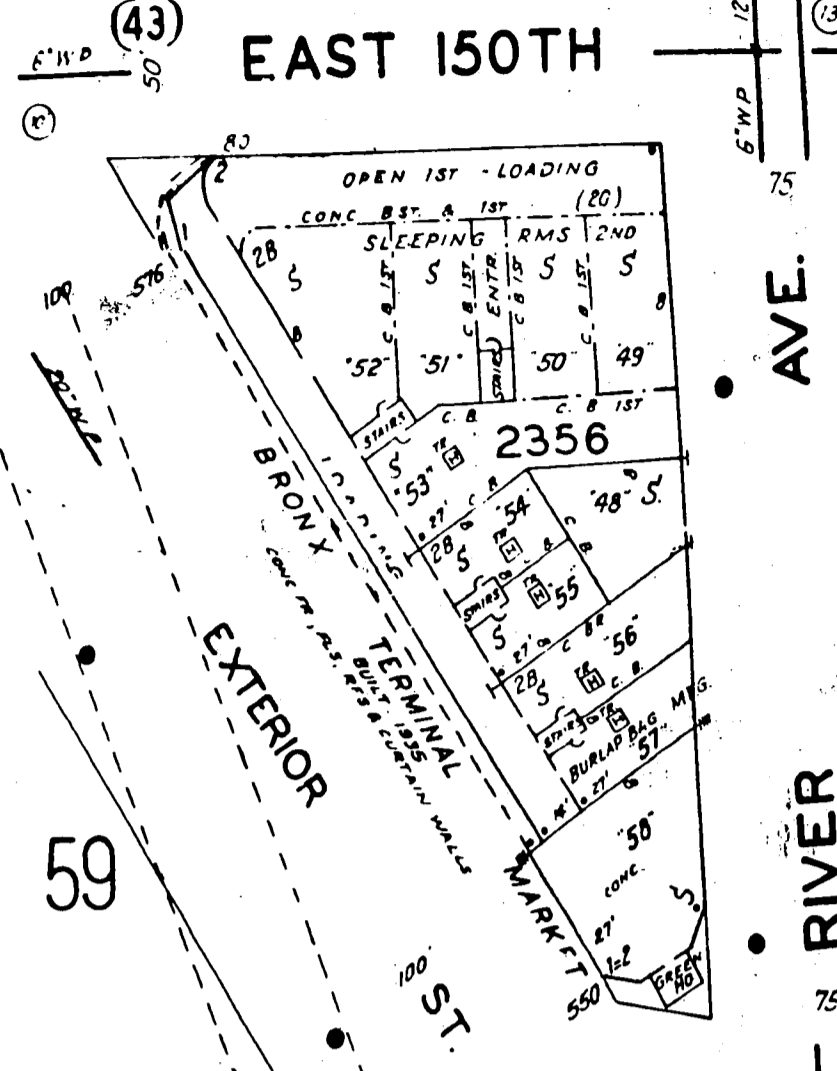


55

EAST 150TH

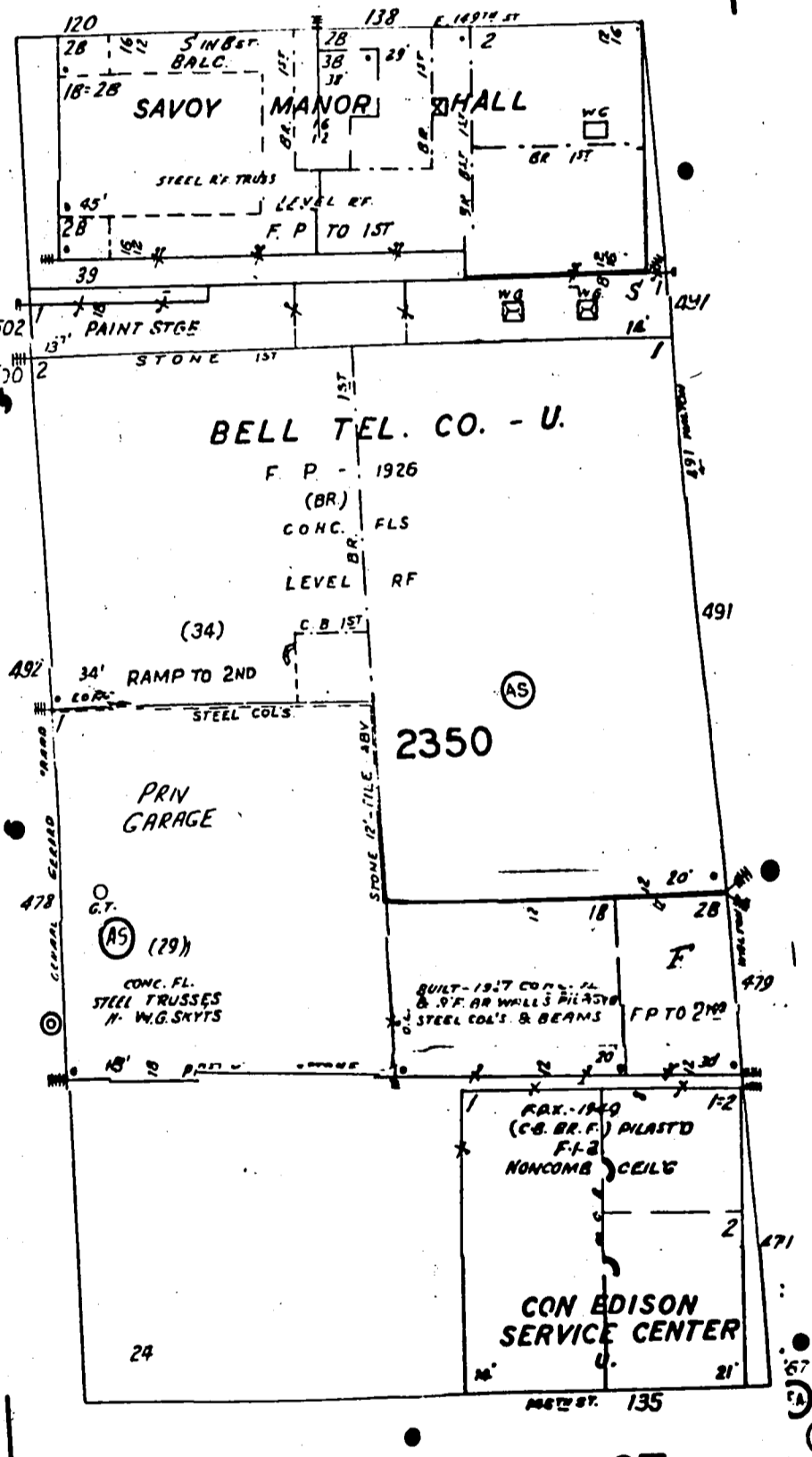
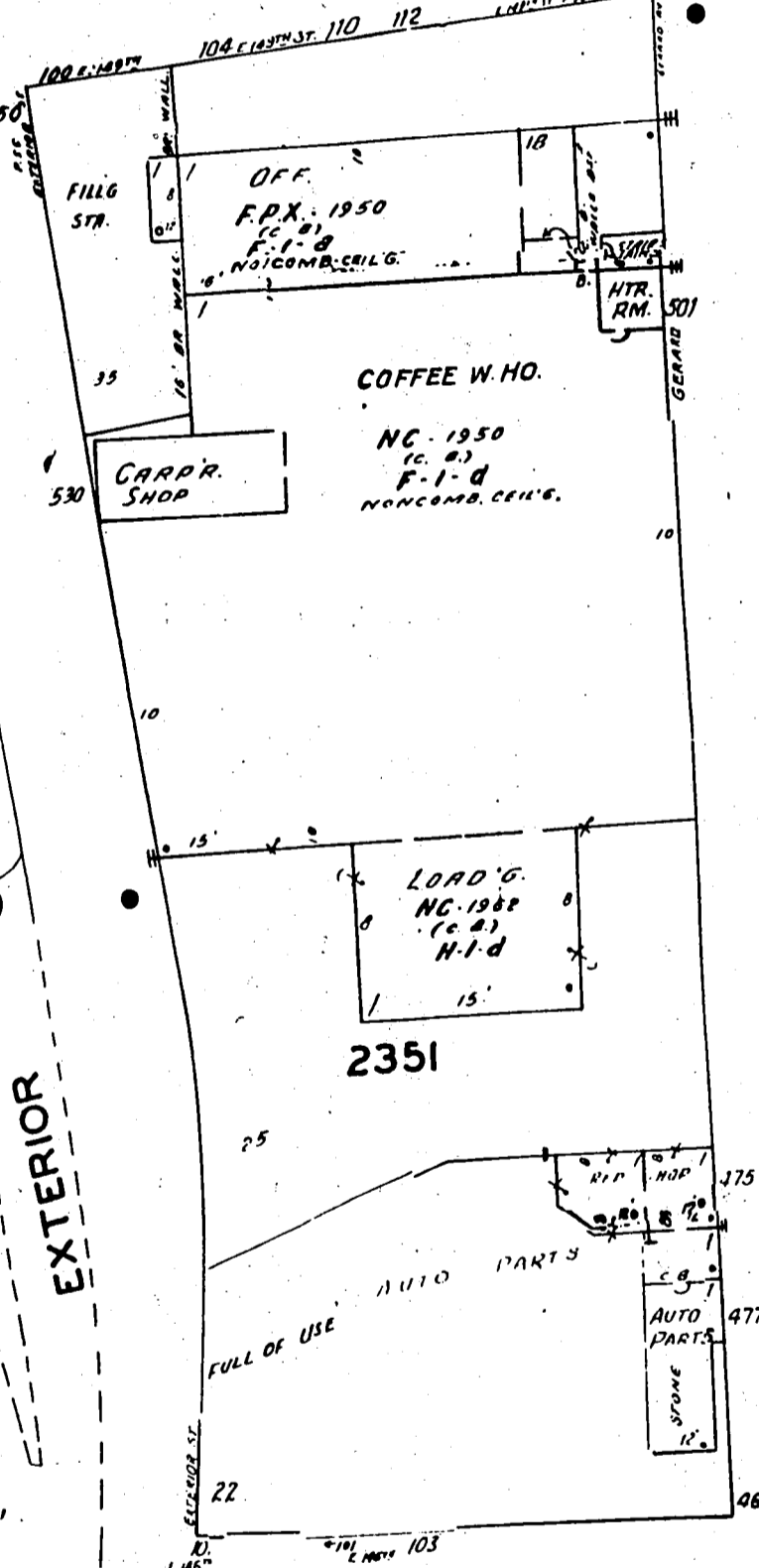
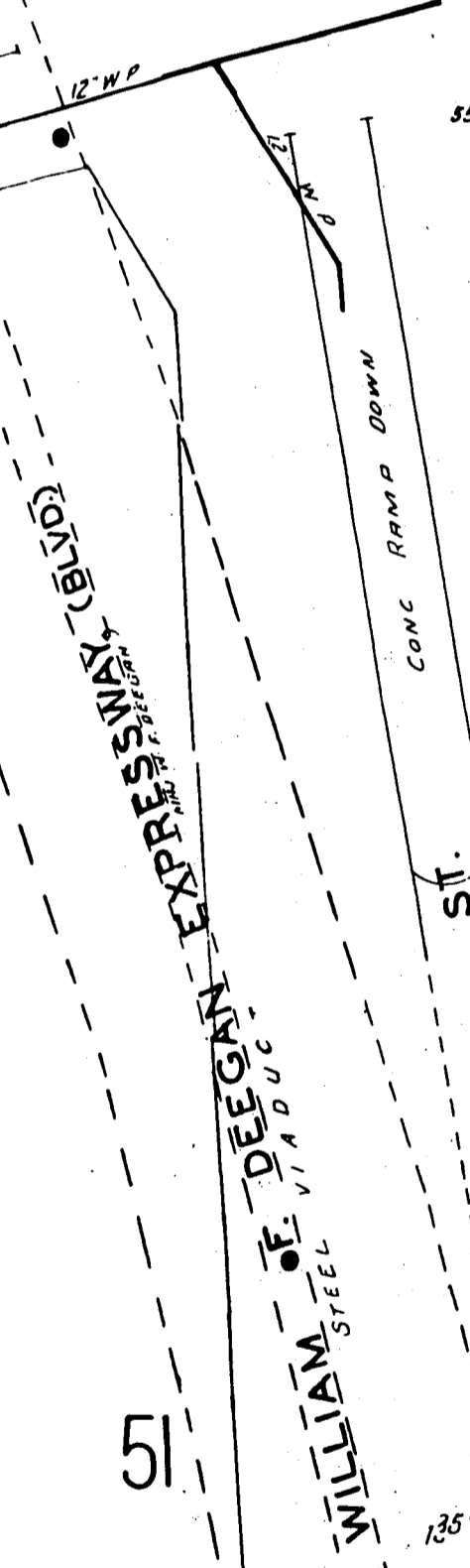
63

STREET



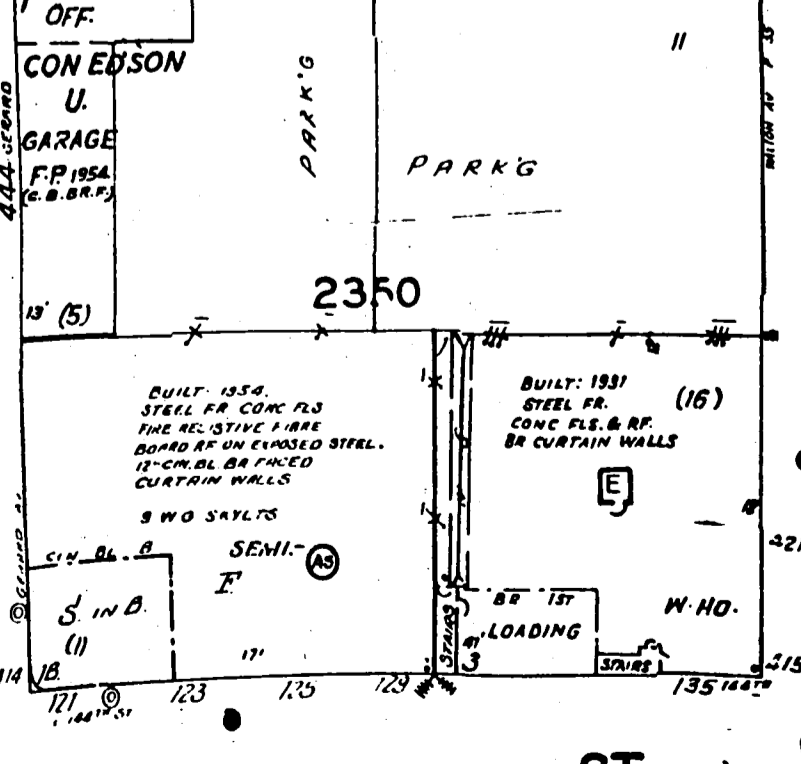
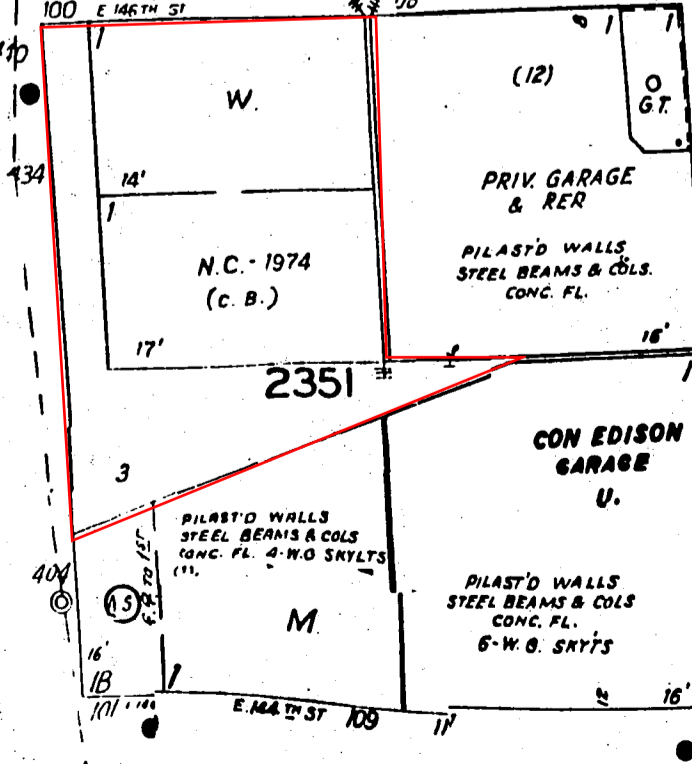
EAST 149TH

ST.




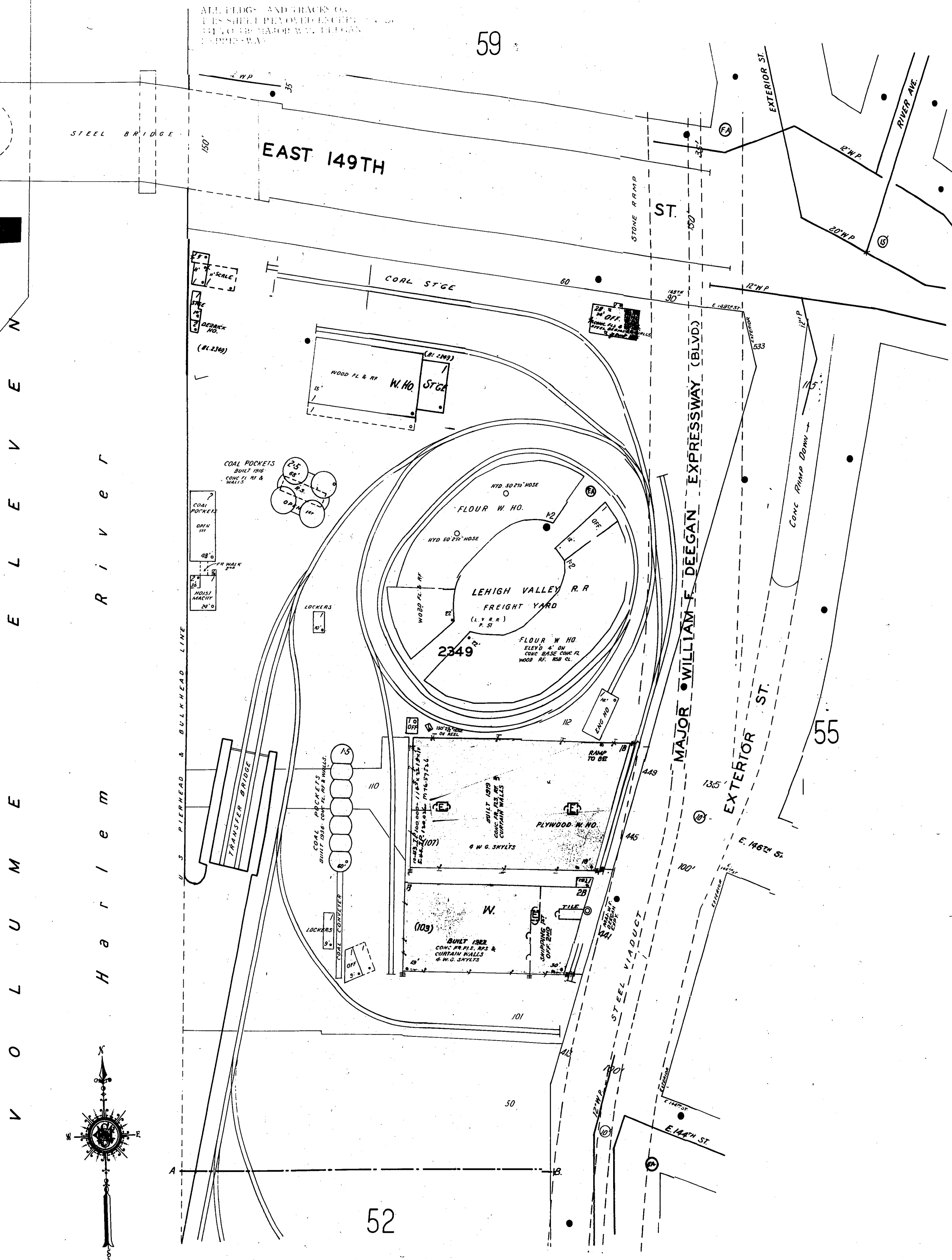
EAST 146TH

ST.

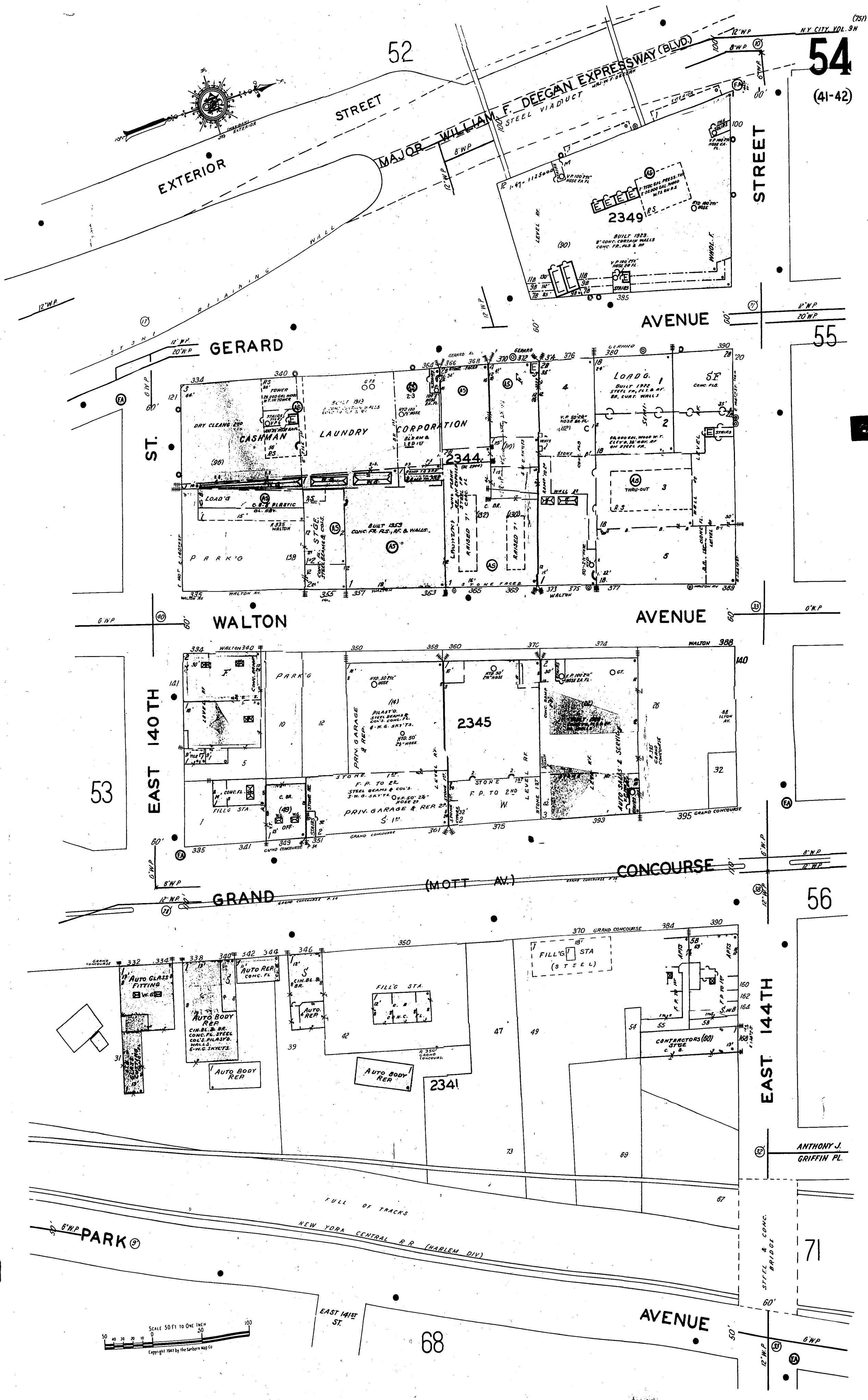


EAST 144TH

ST.



SCALE 50 FT TO ONE INCH
 50 40 30 20 10 0 10 20 30 40 50
 Copyright 1941 by the Searns Map Co

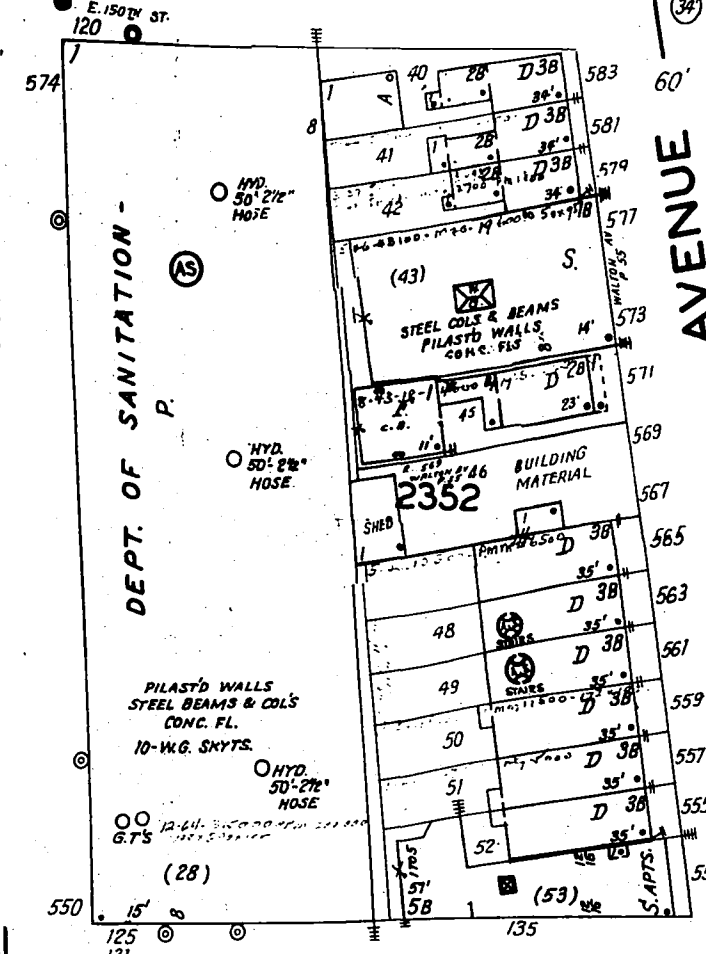
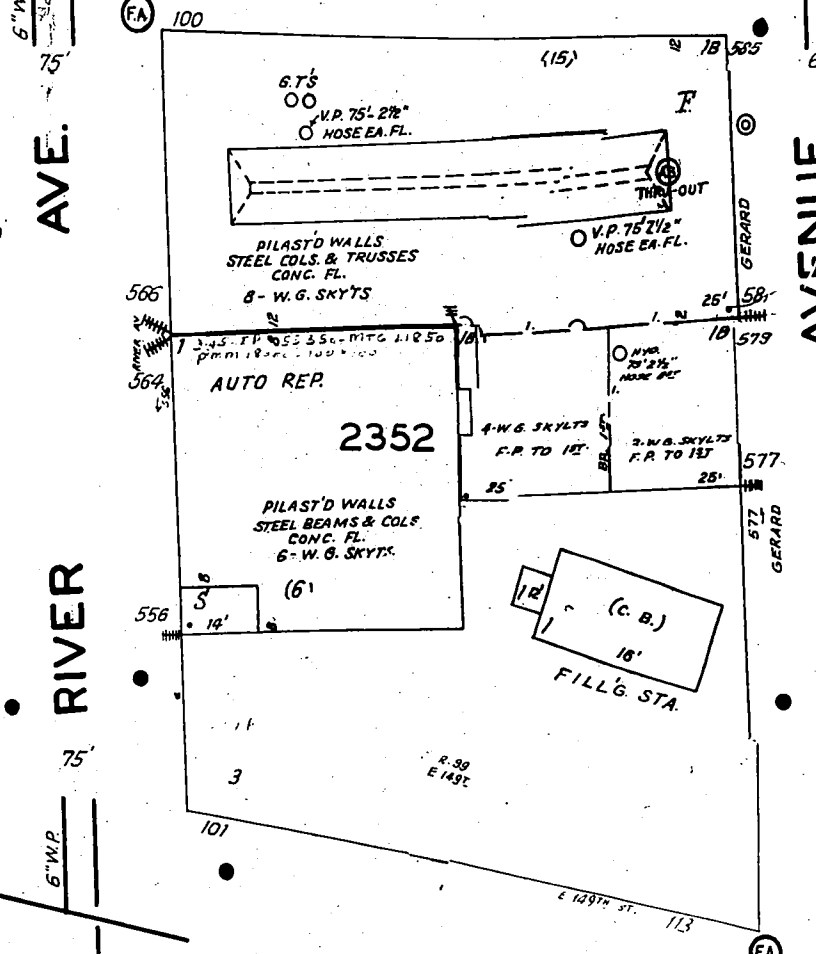
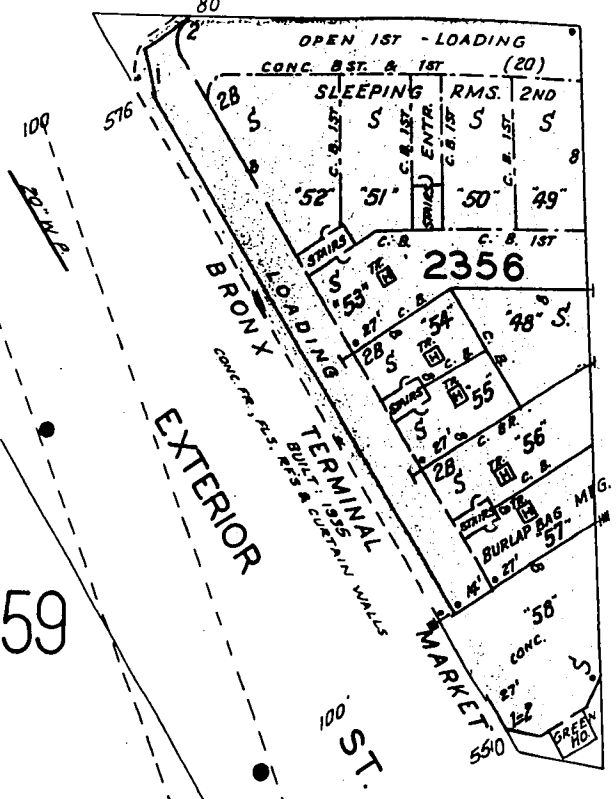


55

EAST 150TH STREET

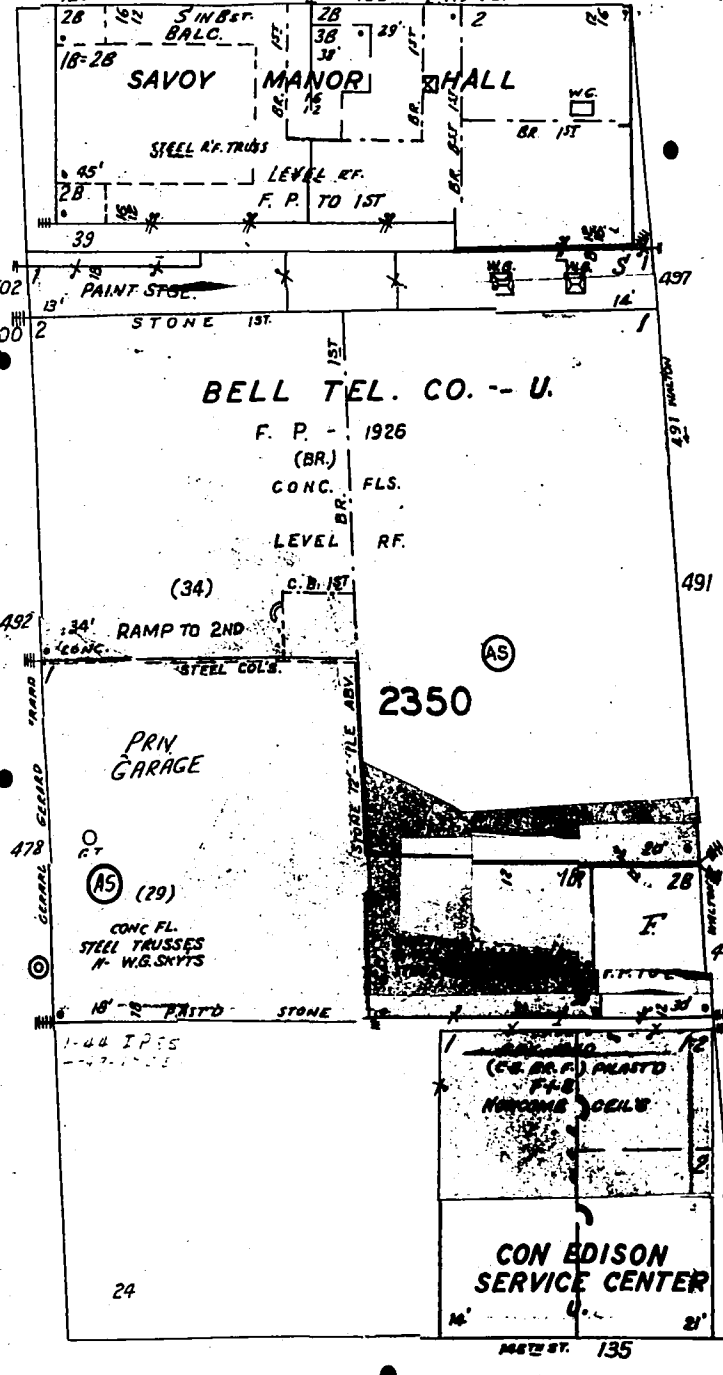
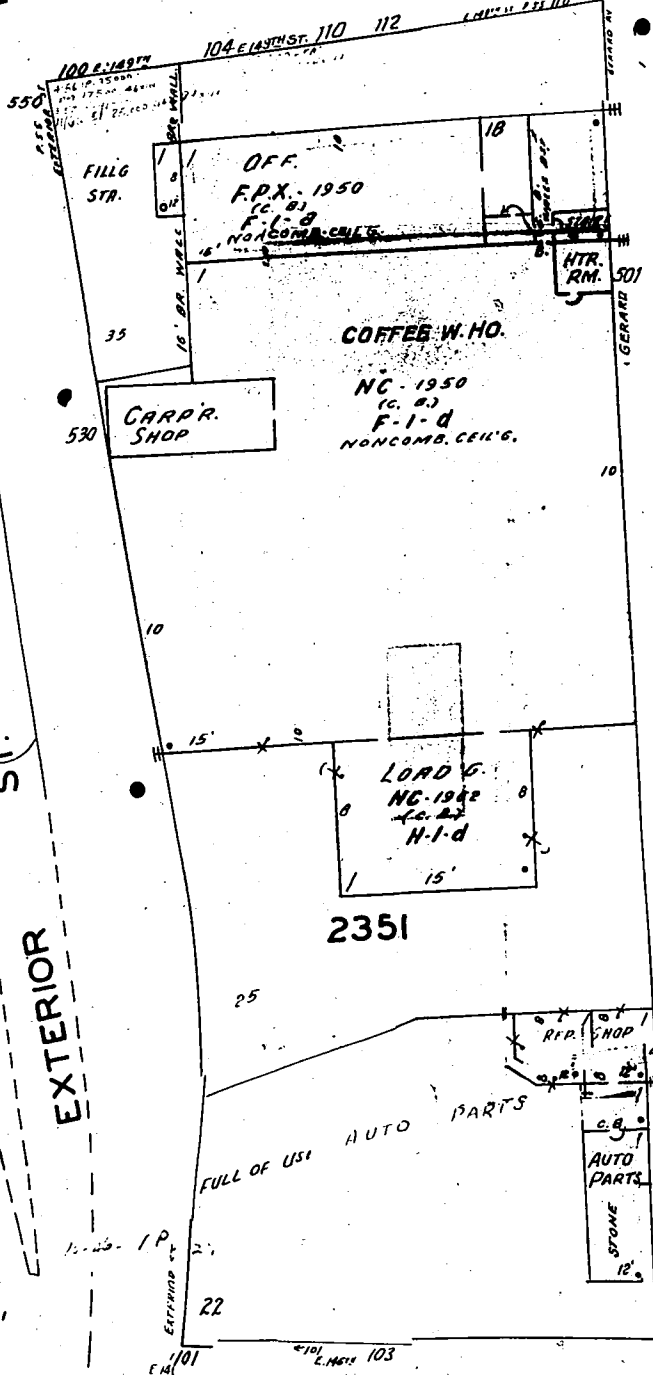

63

STREET



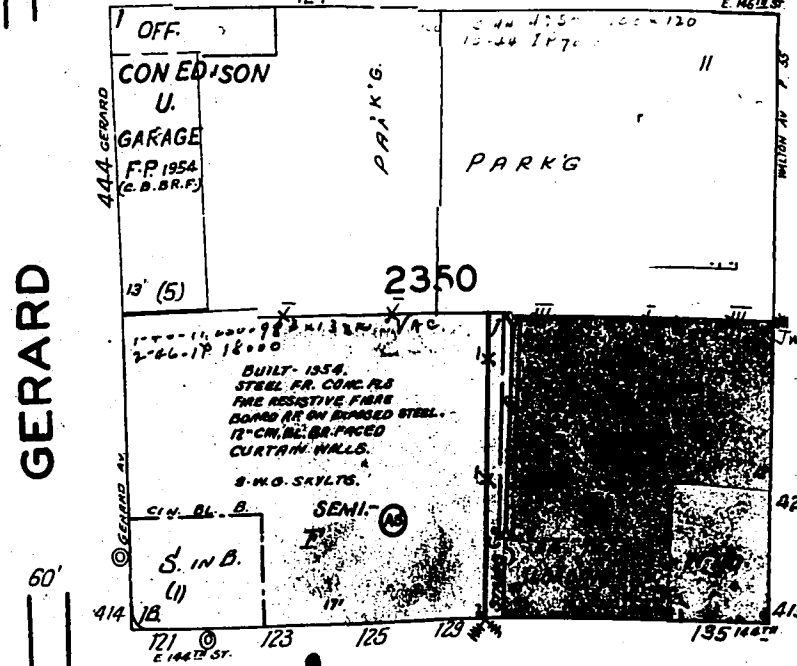
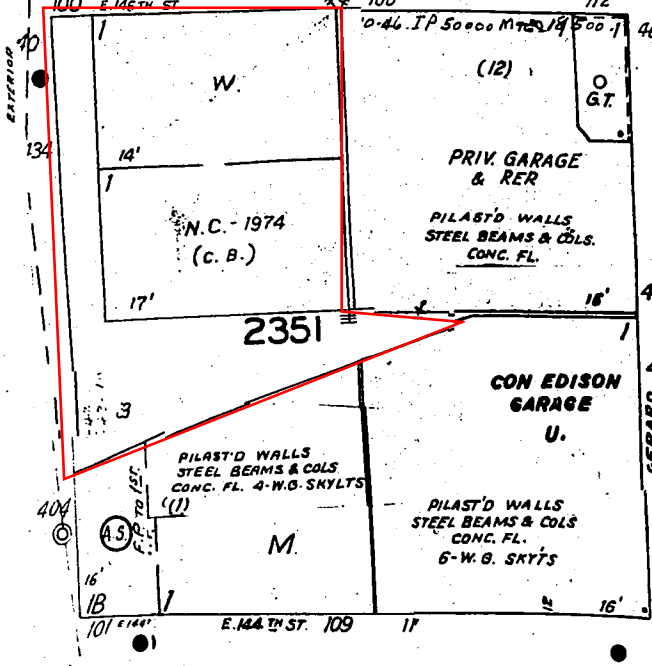
EAST 149TH STREET

ST.



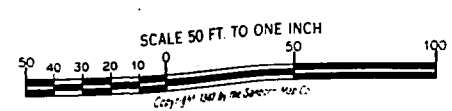
EAST 146TH STREET

ST.



EAST 144TH STREET

ST.

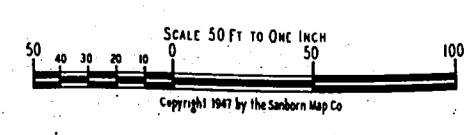


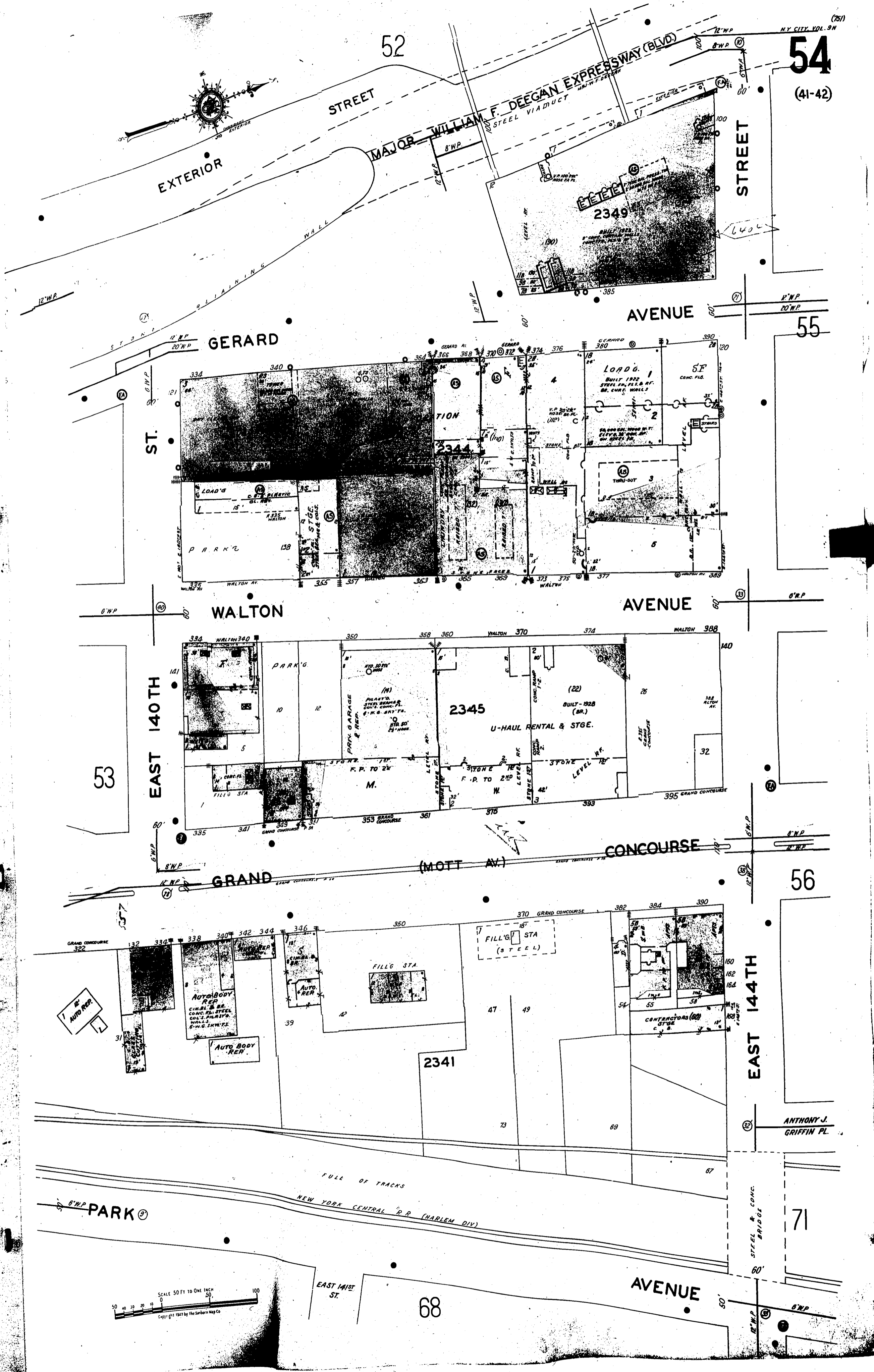
ALL BLDGS. & TRACKS ON THIS SHEET REMOVED EXCEPT 441 TO 449 MAJOR WM. DEEGAN EXPRESSWAY.

59



F(108) 2358985 4800-11-1-55



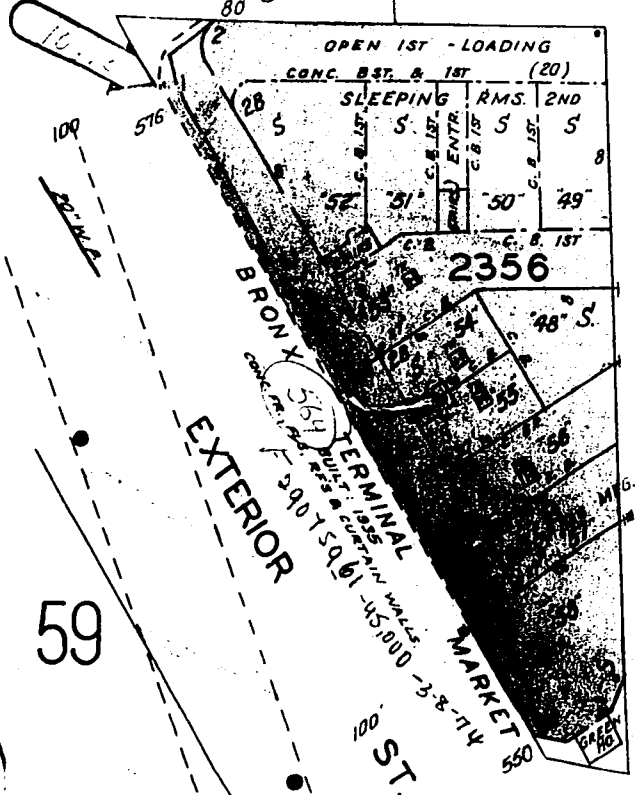


55

EAST 150TH

63

STREET



AVE.

RIVER

AVENUE


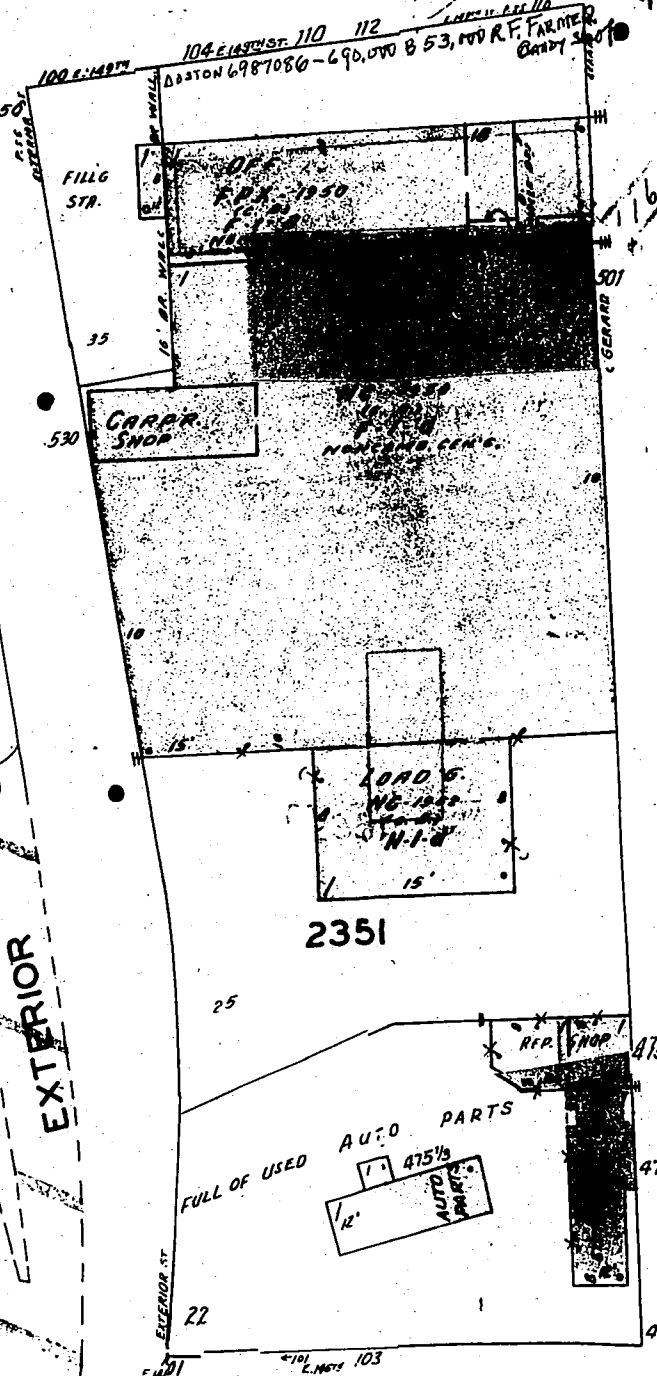
DEPT. OF SANITATION

AVENUE

59

EAST 149TH


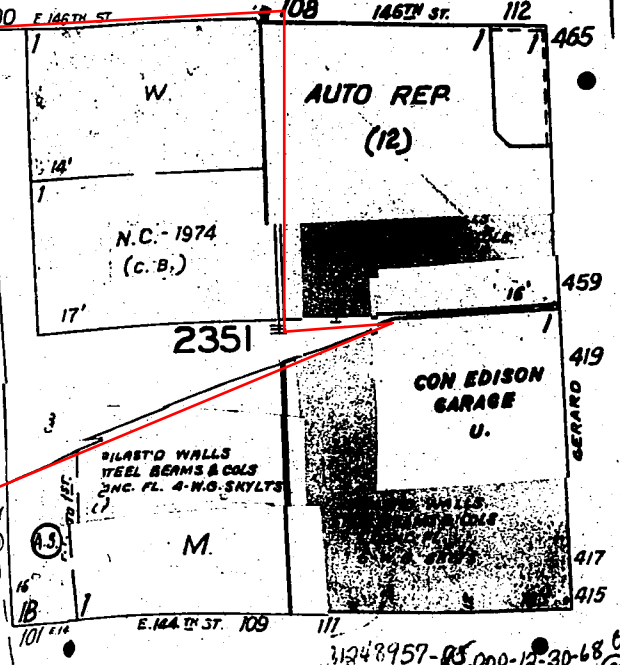
ST.



56

EAST 146TH

ST.



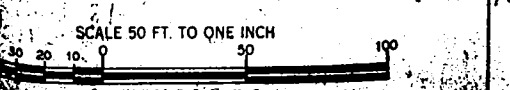
EAST 144TH

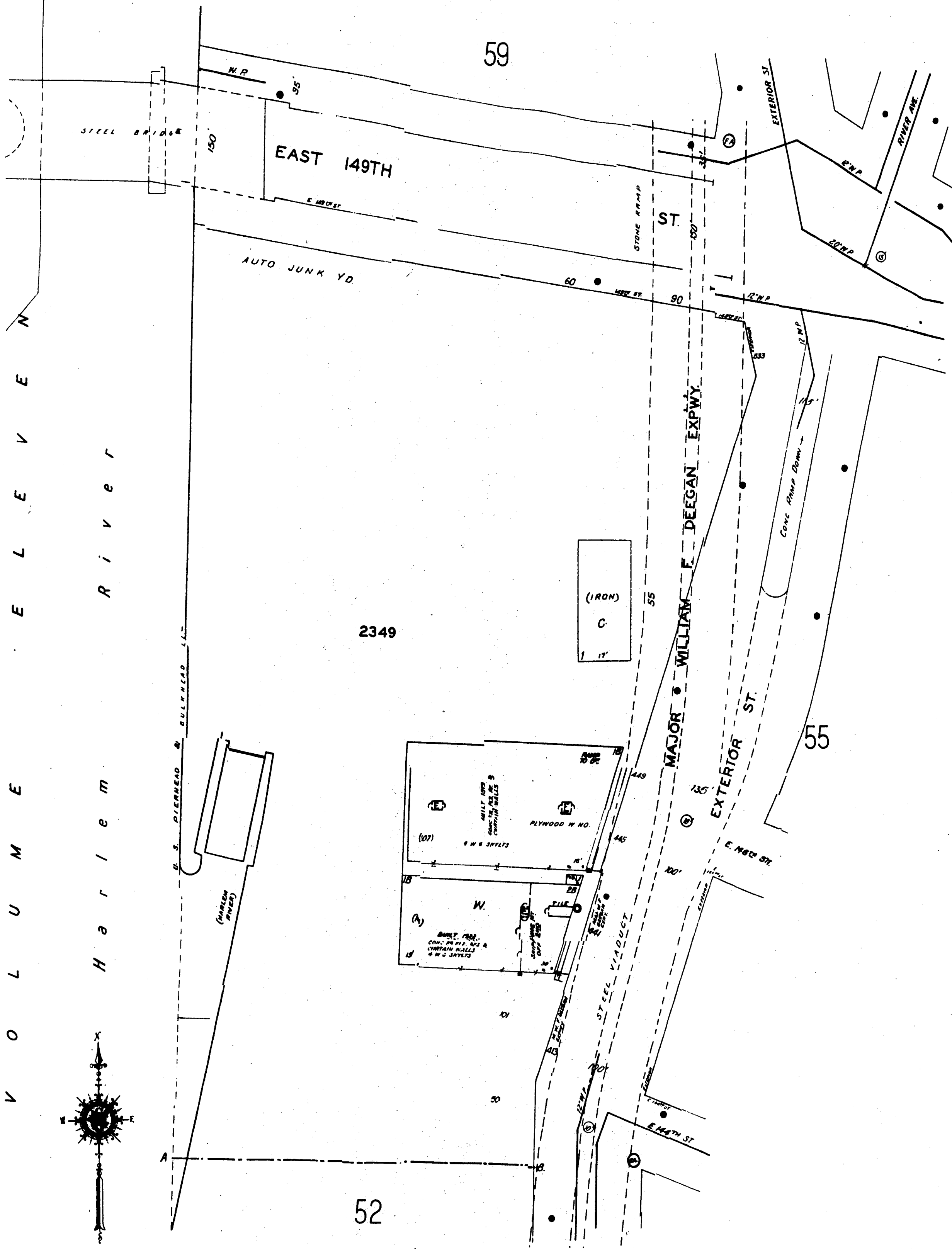
ST.

GEHARD

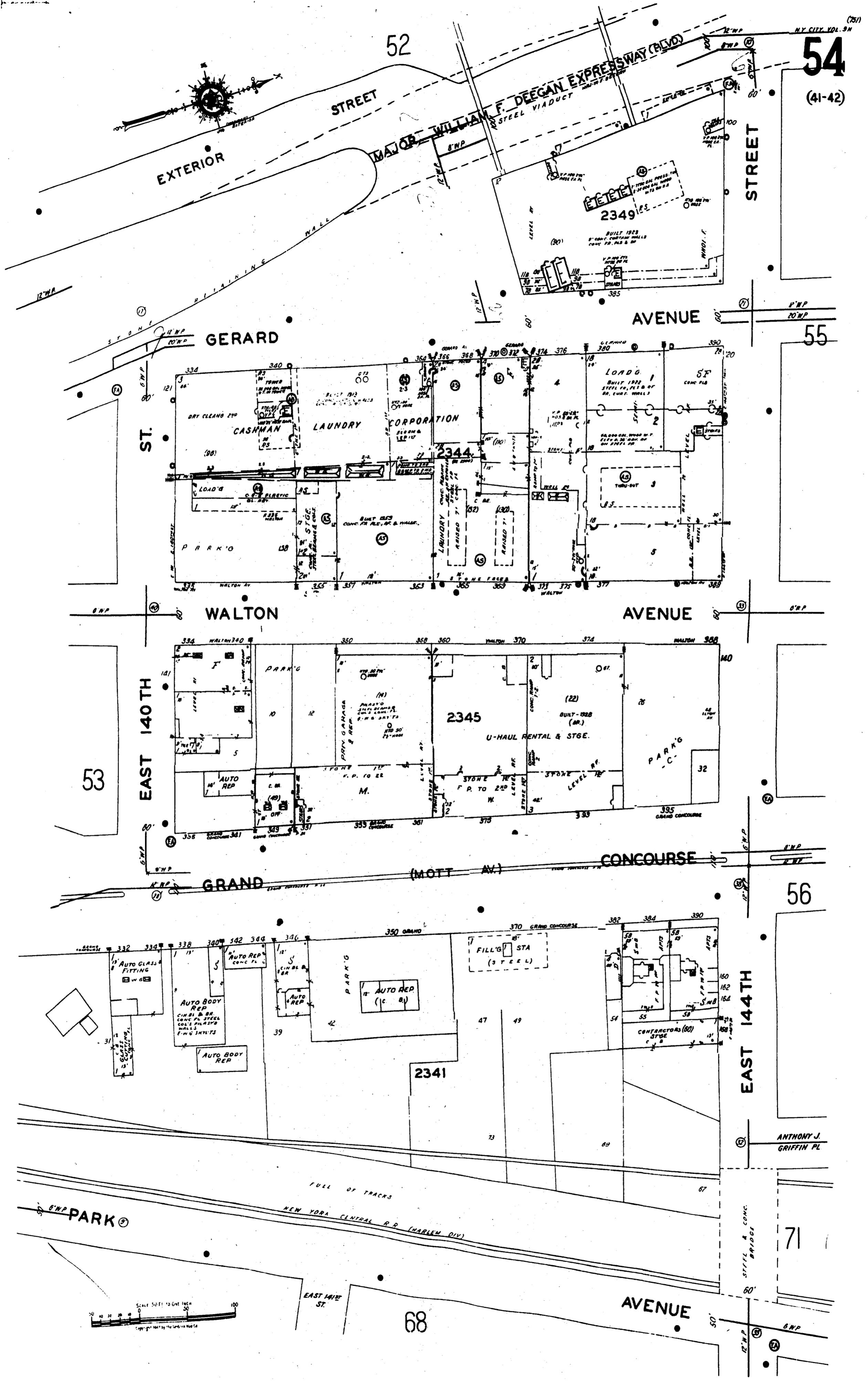
WALTON

54





Scale 50 FT TO ONE INCH
 0 50 100
 Copyright 1981 by The Landmark Map Co.



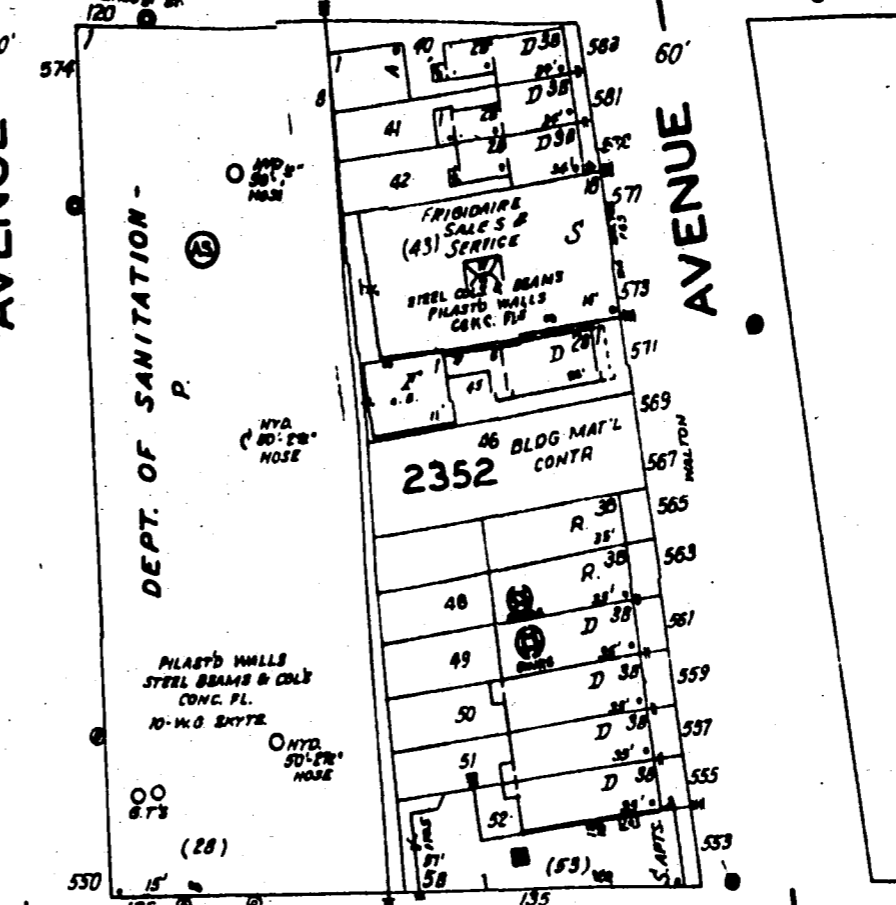
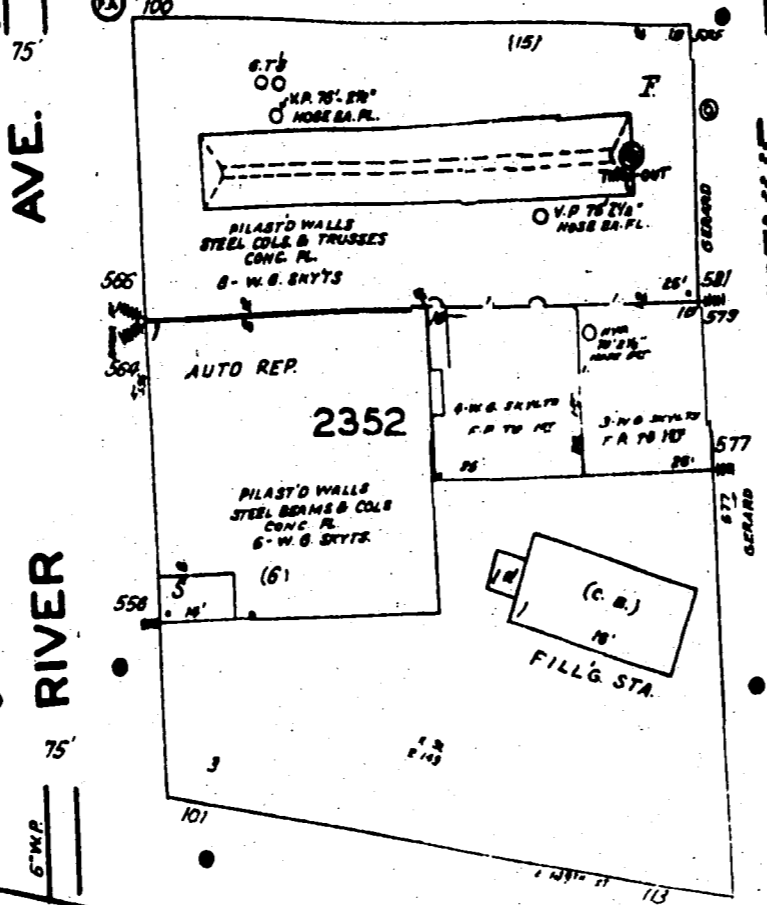
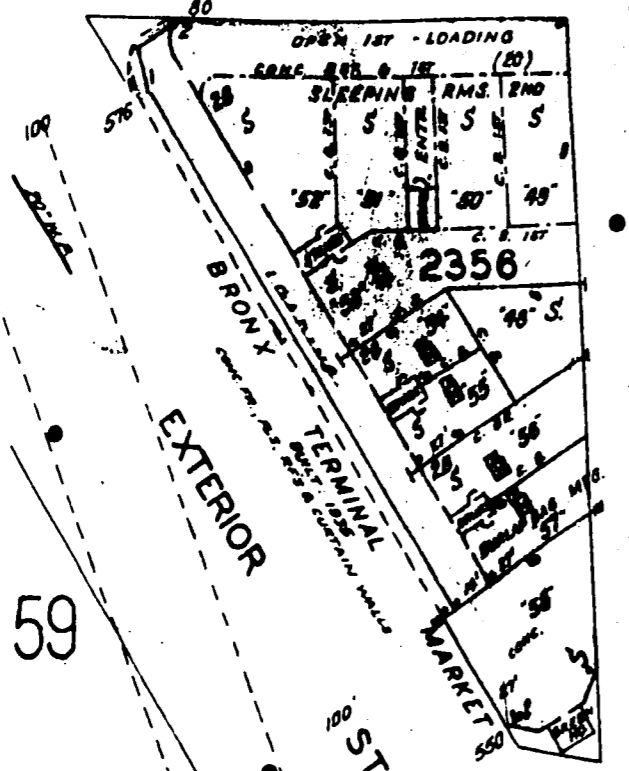
(751)
N.Y. CITY VOL 92
55

(43)
EAST 150TH

63

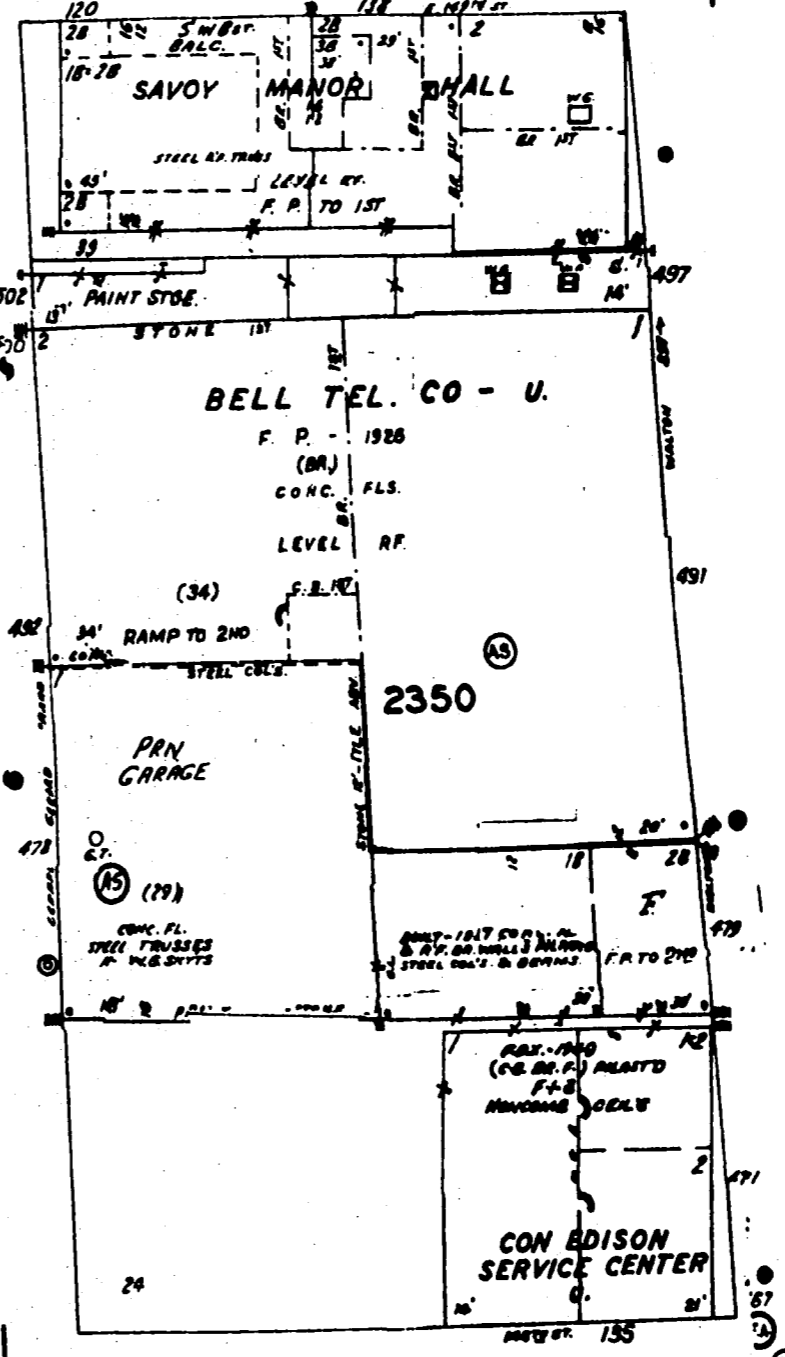
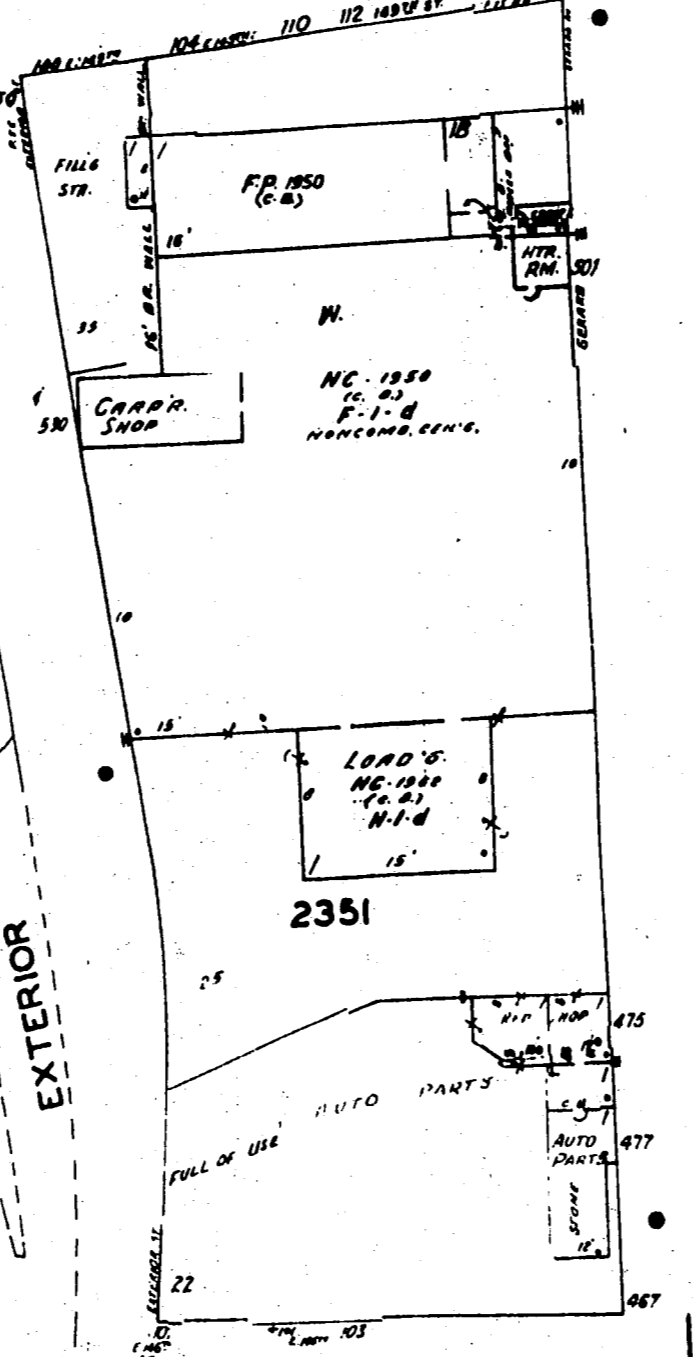
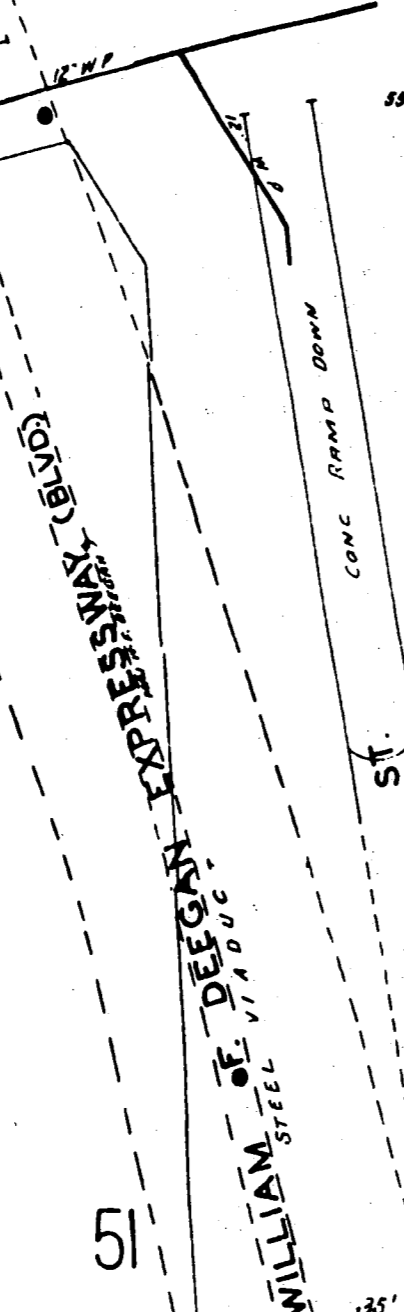
STREET

59



EAST 149TH

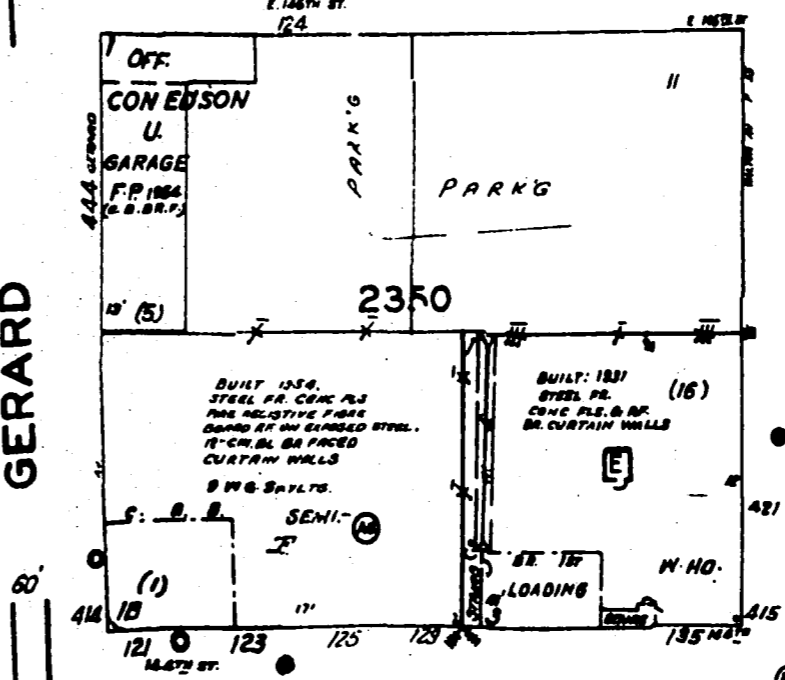
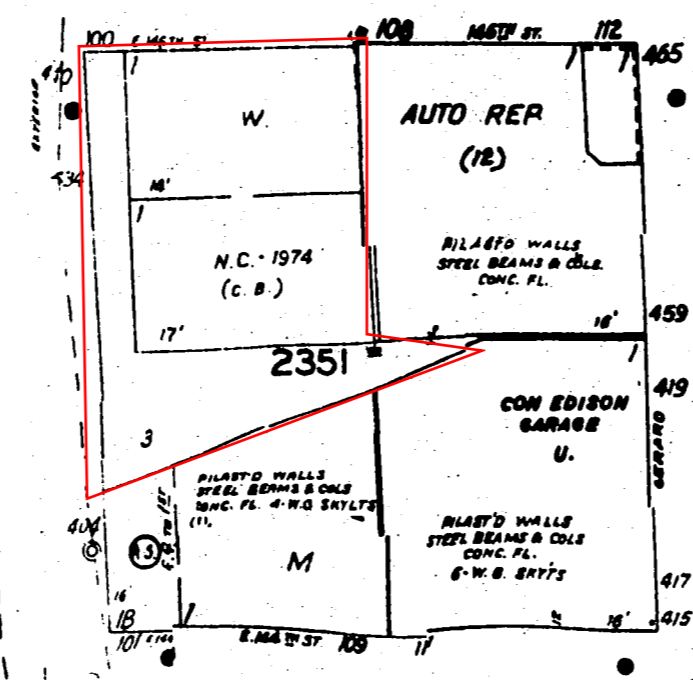
ST.



56

EAST 146TH

ST.




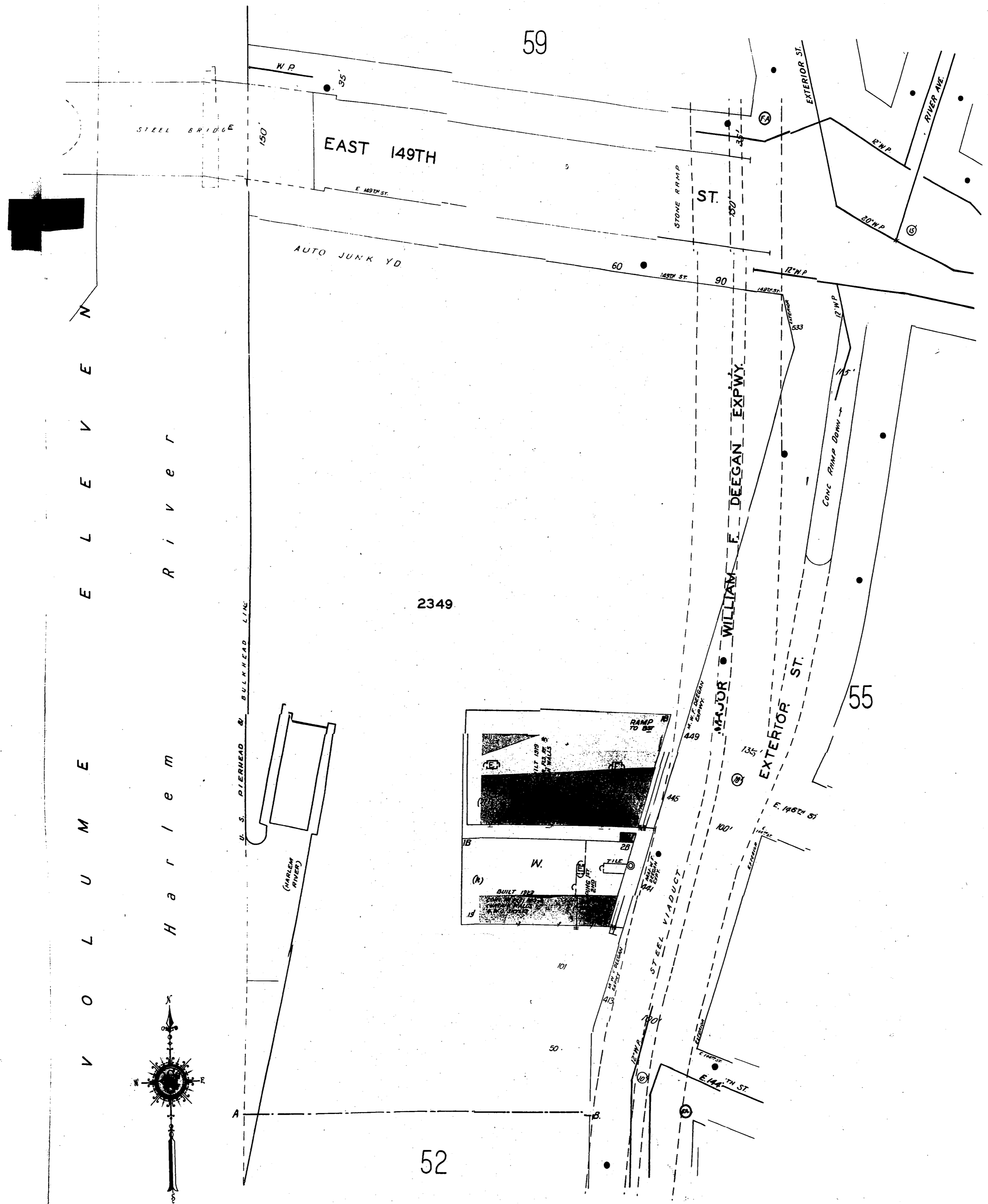
EAST 144TH

ST.

GERARD

WALTON





59

EAST 149TH

ST.

AUTO JUNK YD

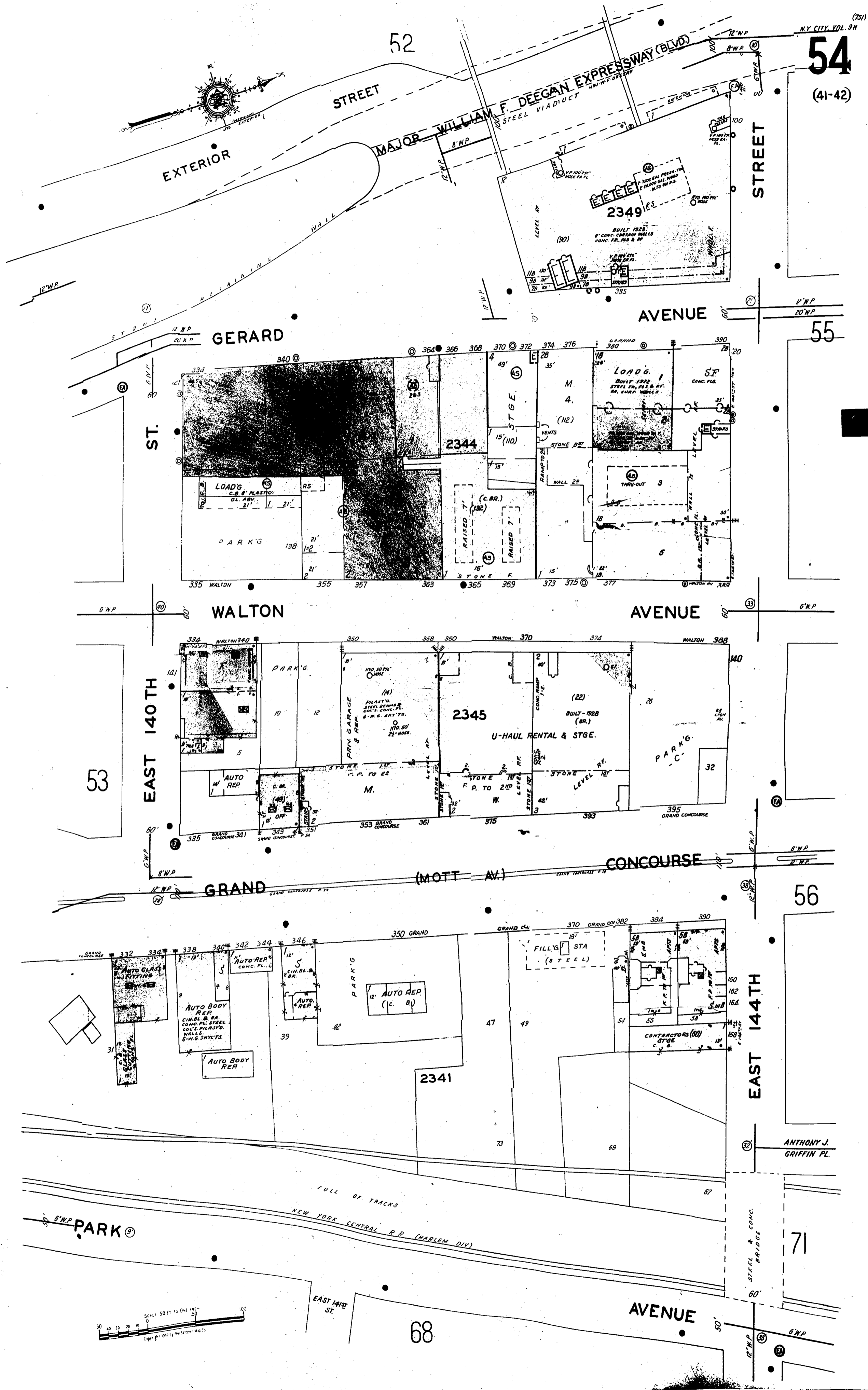
2349

55

52

V O L U M E E L E V E N H A R L E M R I V E R

SCALE 50 FT TO ONE INCH
Copyright 1941 by the Searns Map Co

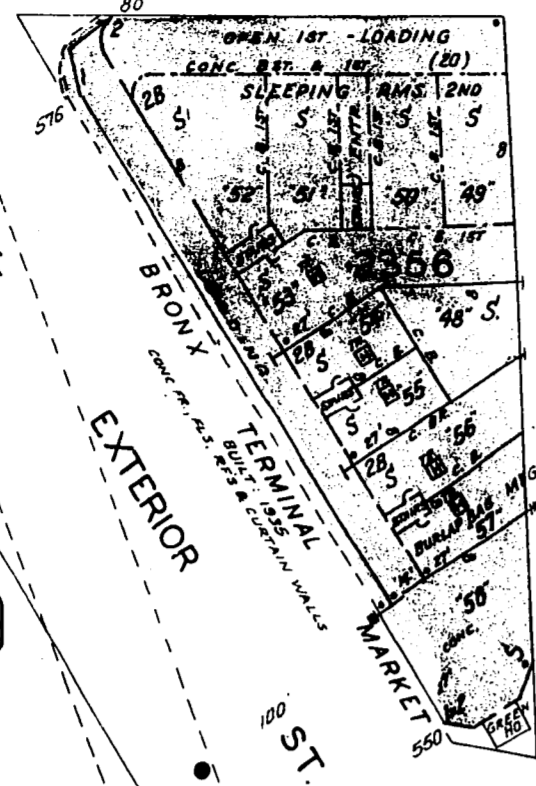


55

EAST 150TH

63 STREET

(43)
6" W.P.
50'



AVE.

RIVER

AVENUE

DEPT. OF SANITATION

AVENUE

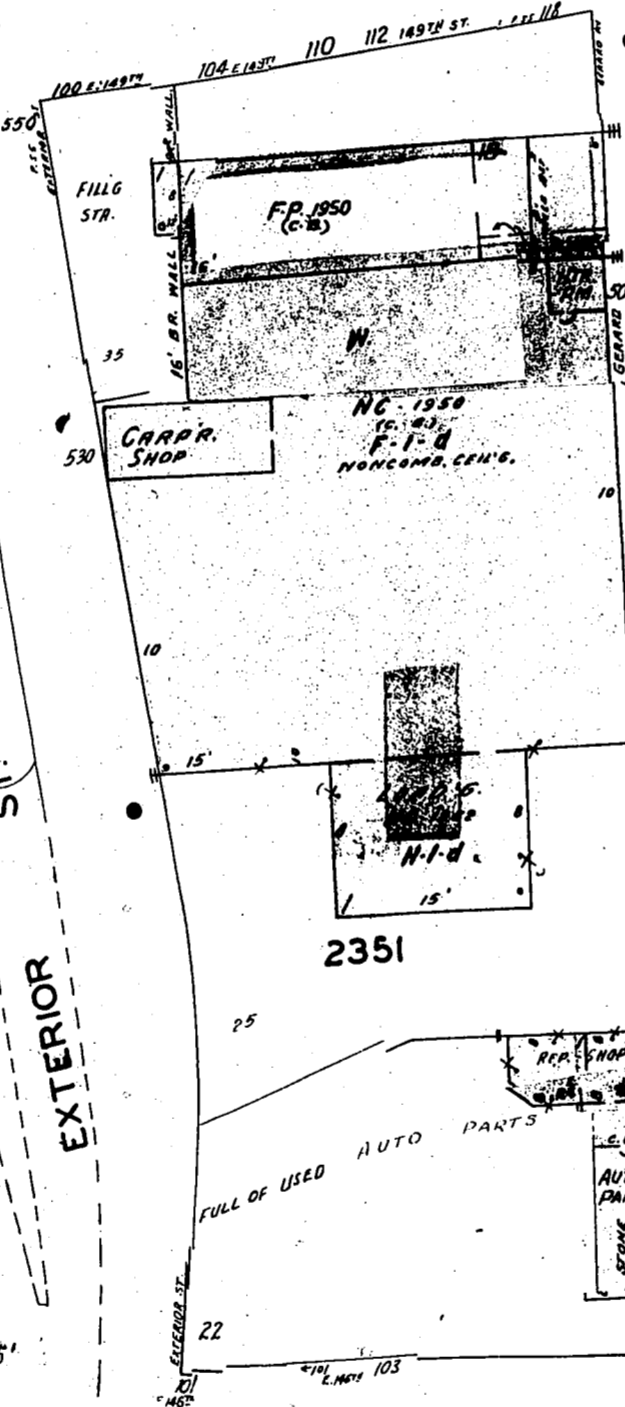
59

EAST 149TH


ST.



COMB. SAVOY EXPRESS DECK IN EXTERIOR
MAJOR WILLIAM STEEL VIADUCT

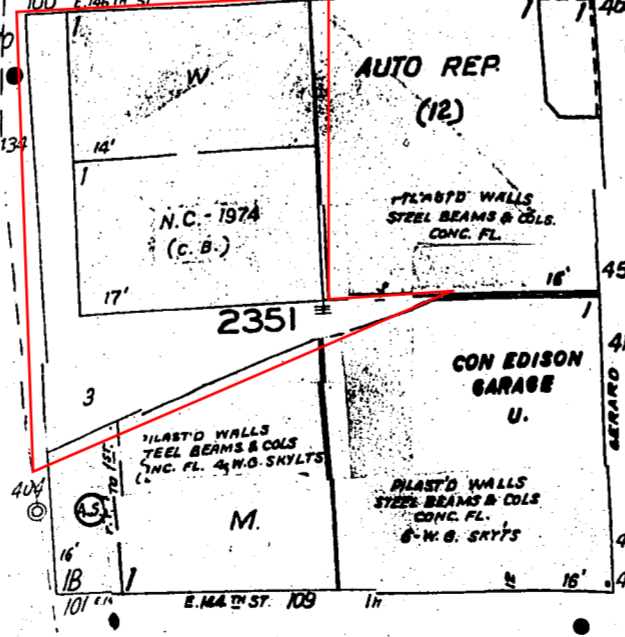


EAST 146TH




ST.

56

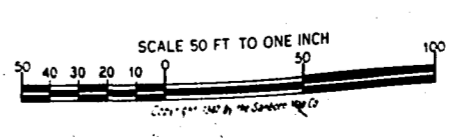


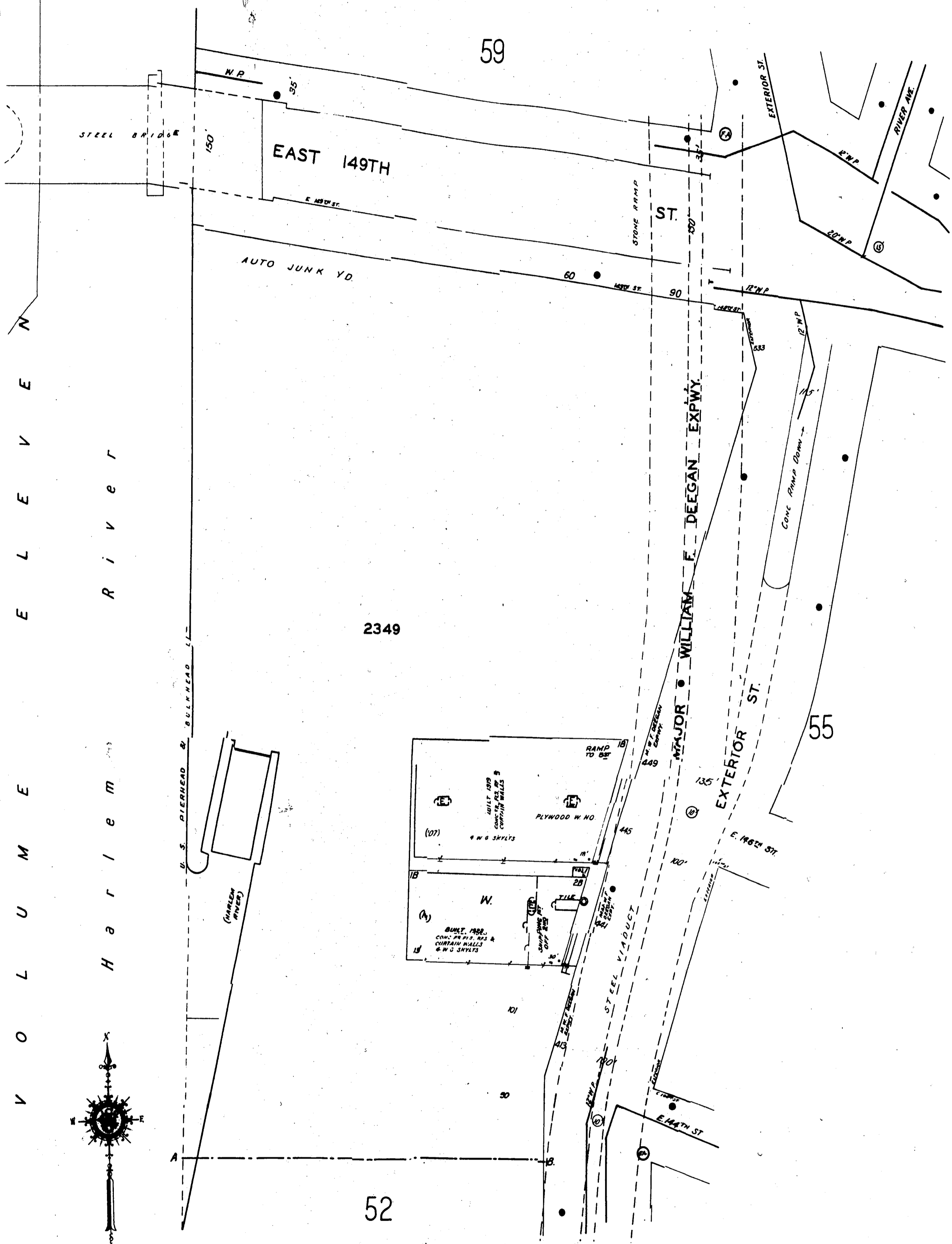
EAST 144TH



ST.

WALTON





2349

59

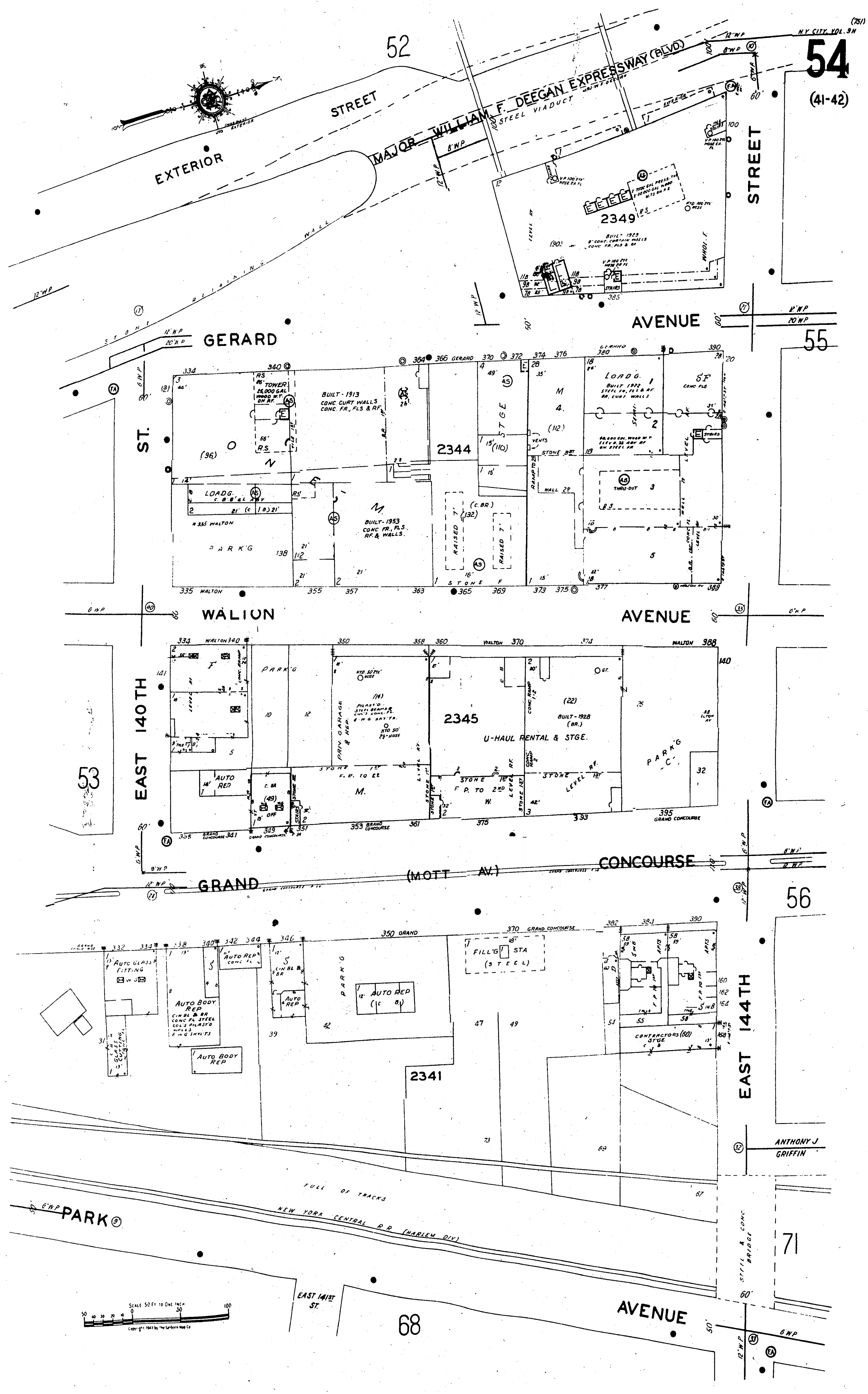
55

52

Scale 50 FT to One Inch
 50 0 50 100
 Copyright 1987 by the author's Map Co.

V O L U M E E L E V E N H a r l e m R i v e r

(751)
N.Y. CITY VOL. 94
54
(41-42)

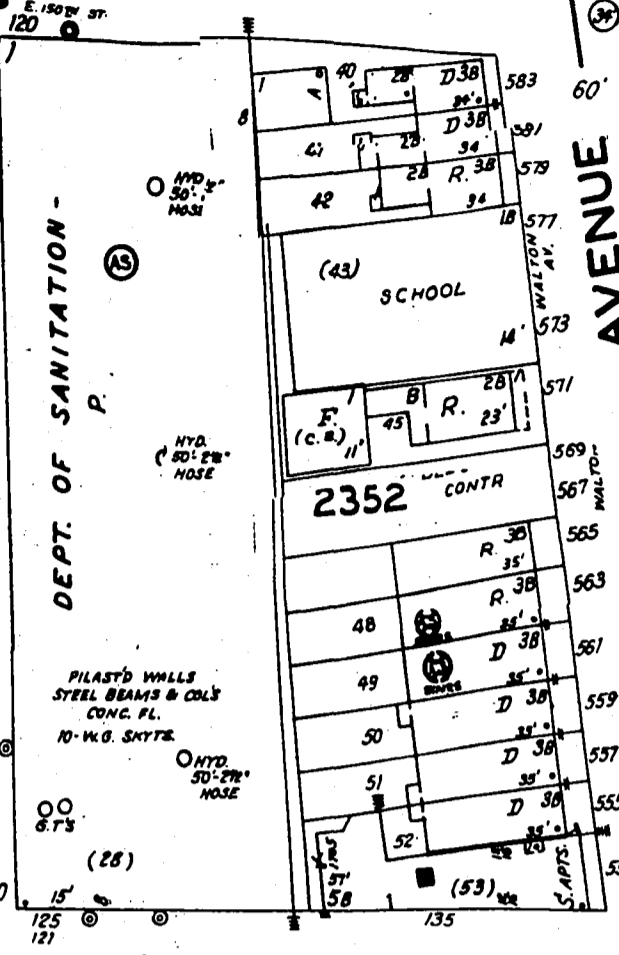
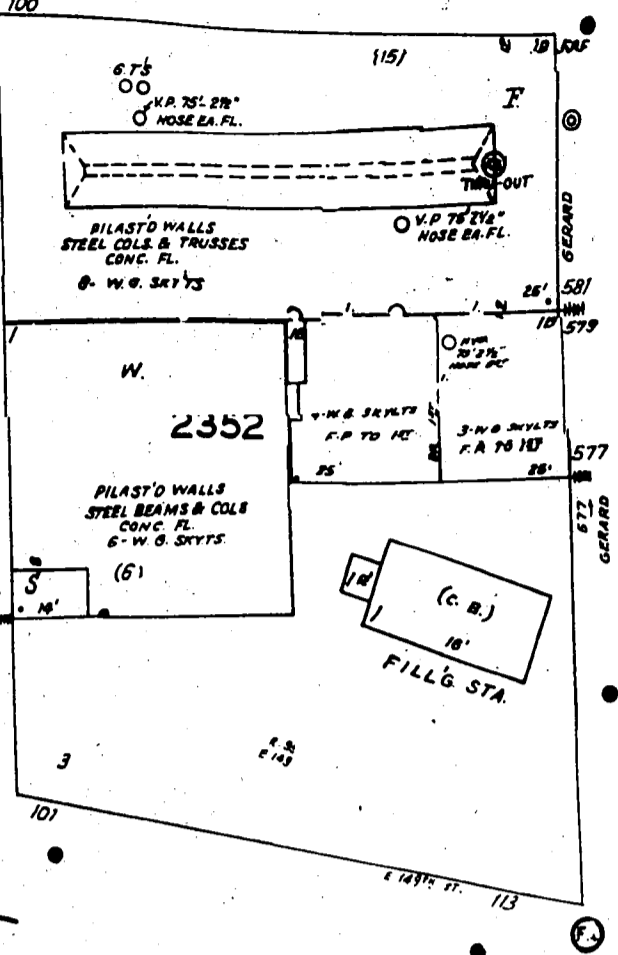
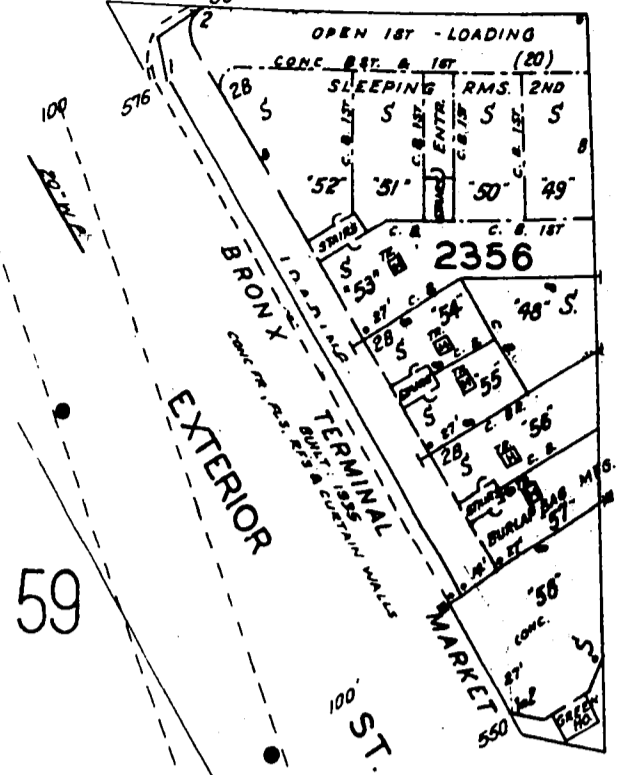


55

EAST 150TH STREET

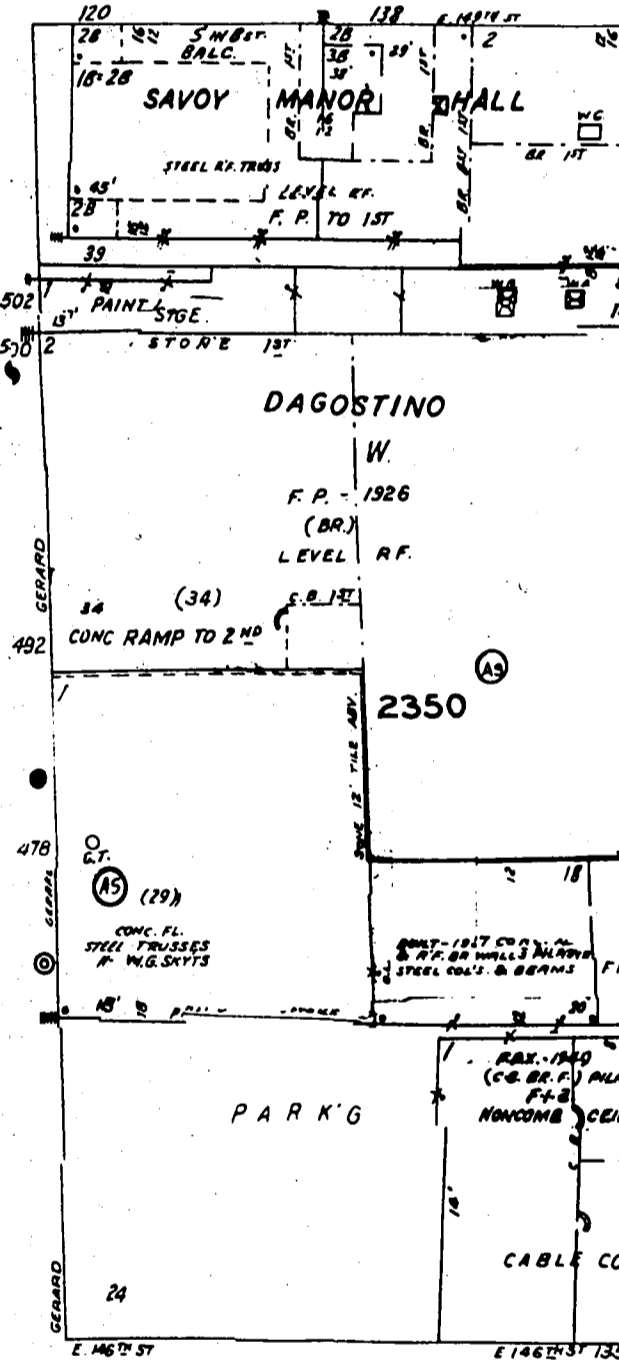
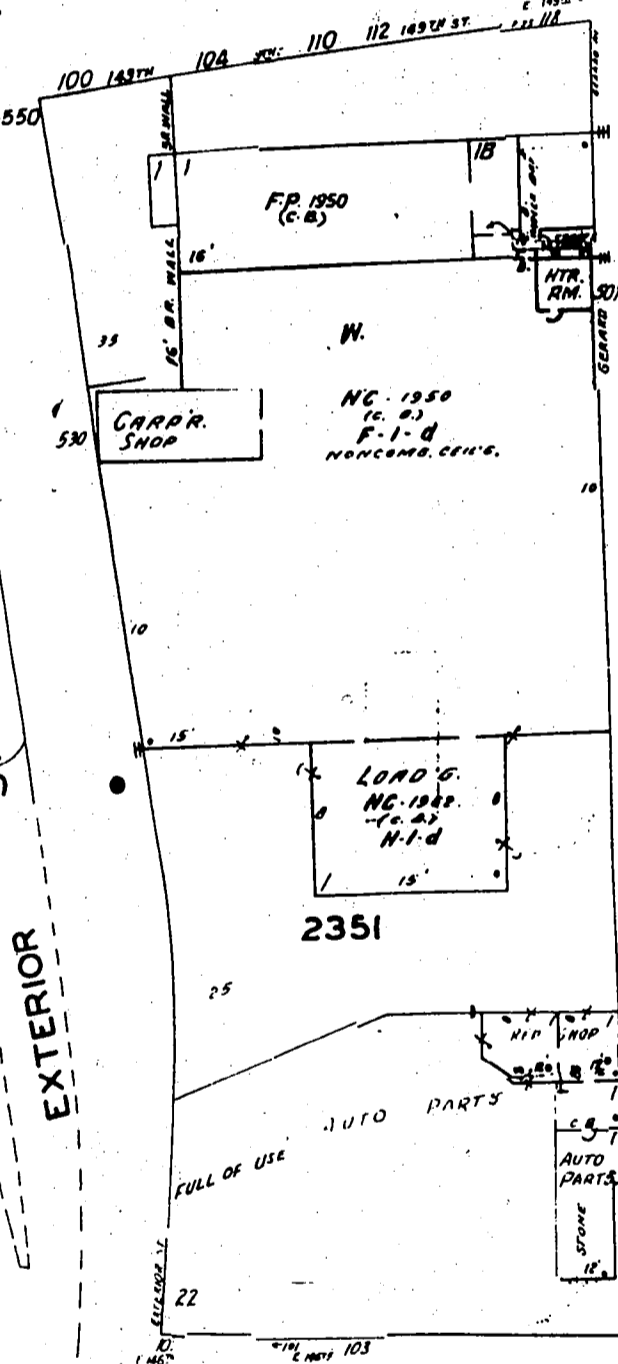
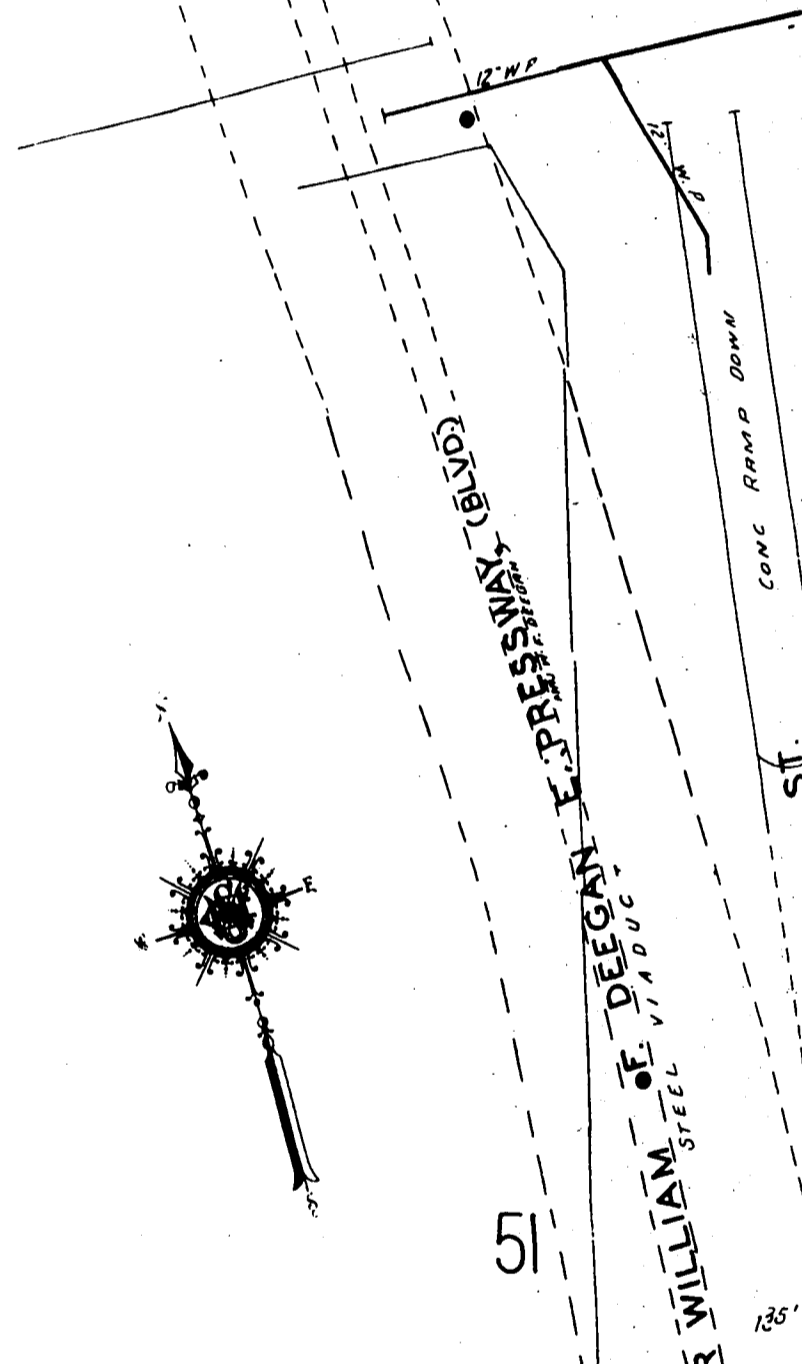
63

STREET



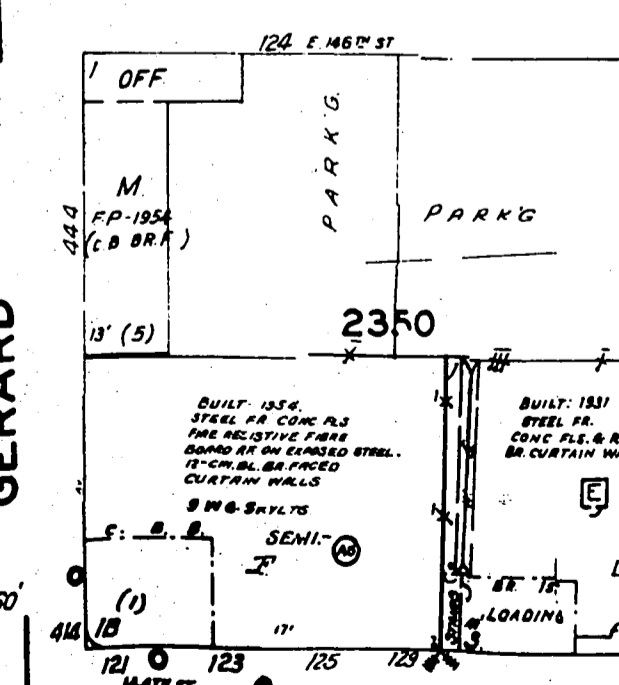
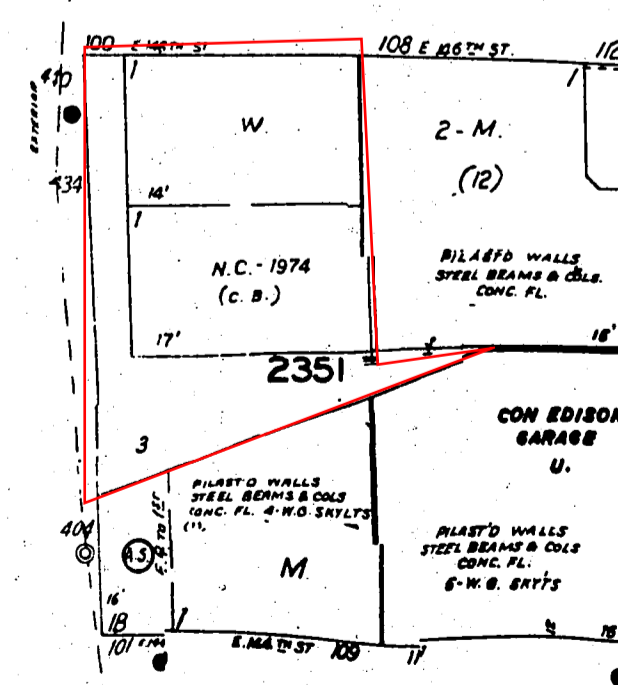

EAST 149TH ST.

ST.



EAST 146TH ST.

ST.



EAST 144TH ST.

ST.



SCALE 50 FT TO ONE INCH

HIG Research Summary

Site Location:

347379 AC
440 Exterior Street
Bronx, NY

HIG Project #:

1519838

Research Summary

Completed:

8/18/2015



Historical
Information
Gatherers

Conducted For:

EcoLog ERIS
38 Lesmill Road, Unit #2
Toronto, ON

This Research Summary identifies the products and services ordered from Historical Information Gatherers, Inc. (HIG) for the above referenced site location.

City Directory Pages

A search was conducted for directories that include coverage of the site area. This included researching one or more of the following: HIG's City Directory Collection, the Allen County (Indiana) Public Library's city directory collection, the Library of Congress Business Reference Services Collection and other miscellaneous online sources.

The following directories for the general site area were identified. The directories were reviewed at approximate 5 year intervals, subject to availability. A comma between date ranges indicates a gap of 10 years or more in the directories available for review.

Bronx 1932, 1940-1960, 1972-2007

The streets and address ranges researched were either requested at the time of ordering or were selected by HIG. For each street researched, the date range of the publications that included listings for the site and/or surrounding properties is provided below. Each city directory page provided includes the publication name and date at the top of the page.

Exterior Street (1932-2007)/Bronx Terminal Market (1940-1977)

Disclaimer & Waiver of Liability

This Research Summary and the related documents and images provided by Historical Information Gatherers (hereafter referred to as the "Site Specific HIG Data") contain information obtained from a variety of public and private sources. Additional information for the site and surrounding properties may exist. Accordingly, there can be no guaranty that the information provided is complete for its intended purpose. No warranty expressed or implied, is made whatsoever in connection with the Site Specific HIG Data. Historical Information Gatherers specifically disclaims the making of any such warranties, including without limitation, merchantability or fitness for a particular purpose. Historical Information Gatherers, its officers, employees and independent contractors cannot be held liable to anyone for any loss or damage, whether arising out of errors or omissions, negligence, accident or any other cause, resulting directly or indirectly from any information provided or any information not provided in the Site Specific HIG Data. Any liability on the part of Historical Information Gatherers is strictly limited to a refund equal to the amount paid for the Site Specific HIG Data.

HIG Copyright Notice

Copyright 2015 by Historical Information Gatherers, Inc. All rights reserved. The person or entity that ordered and paid for the Site Specific HIG Data is granted a limited license to reproduce the Site Specific HIG Data solely for purposes of providing supporting documentation for reports produced for the site location which is noted on page one of this Research Summary. Any other reproduction of the Site Specific HIG Data in any media or format, in whole or in part, is prohibited without prior written permission from Historical Information Gatherers.

Licensing Agreement

The licensing agreement between Historical Information Gatherers and infoGroup provides that Historical Information Gatherers may create photocopies or reproductions of portions of Polk City Directories, Hill-Donnelley Criss-Cross Directories and other directories under infoGroup copyright. The licensing agreement also permits the person or entity that ordered and paid for the Site Specific HIG Data to include photocopies or reproductions of portions of Polk City Directories, Hill-Donnelley Criss-Cross Directories and other directories under infoGroup copyright as supporting documents for reports produced for the site which is the subject of the Site Specific HIG Data.



Bronx, New York

Bronx May 2007 Edition - Location Section - Listings Arranged By Address Evergreen Ave

Continuation Of: Evergreen Ave Mail: Bronx NY 10472 Tract 36005:54 3S

- 1233 Cruz J E
1234 Mdarty Denise
1235 Attzs C
1236 Ramnanne Norman
1237
1238 Dasie Ramnarine
1239, 1240
1241 Achan A
1242 Ramirez A
1243 Santiago Josefa
1244 H Clark P A
1245 H Spann Margaret
1246 Babul Farah
1247 Mims Nathaniel
1248 Okeoma Anthony & Joy
1249 H Jagru Chandradil
1250
1251 Ramchand Ramdeo & Heather
1252 H Phillips W C
1253 H Rosado Alicia
1254 H Cordero Lydia
1255 H Jimenez George
1256 Hernandez Jordania
1257 H Bruno Kevin
1258 H Boyce C E
1259 Marshall John F
1260 H Ali C
1261 H Castillo Juan
1262 H Santiago Ismael
1263 H Flores Sabino
1264 H Mera Jacqueline
1265 H Rivers Evelyn
1266 H Daley A
1267 H Velazquez Roberto
1268
1269 Bennett Sandy
1271 H Lewis Charles E Rev
10472 Washington Anna

Exterior St

208 Resident 26 Non-Res 24 New Mail: Bronx NY 10451 Tract 36005:53.01 N/A

- 70 Mobil Mart
71 Mobil Mart
151 William Squillante Inc
153 Paddick Watson Inc
XSECT E 138TH ST
255 Storage Deluxe
325
355 Borax Paper Products Inc
Lees Giant Food Svc Inc
399 Amboy Bus Co Inc
440 Clear Channel Outdoor
441 Universal Outdoor Inc
442 Foodfest Cash & Carry Inc
475 Bronx County Recycling
Degan Transit Supply
Mail: Bronx NY 10452 (odd #s)
Mail: Bronx NY 10451 (even #s)
Tract 36005:53.01 (odd#s) N/A
Tract 36005:57 (even#s) 3S
1381 Windham Construction Corp
Mail: Bronx NY 10458 (odd #s)
2371 Fordham Scaffold & Equipment

XSECT W 225TH ST Mail: Bronx NY 10463 (odd #s) Tract 36005:271.01 (odd#s) 1\$ Tract 36005:57 (even#s) 3S

- 2811 Multi-Unit Address
99 Acevedo Maria
101L Anderson M
102C Antonetty Sonya
103K Arias Ramona
104H Benbow M R
105K Benbow Sean
106C Brunson Ebony
107H Butler D
108H Cameron Thelma
109L Cavello Jose
110L Chloze Jose
111E Cruz Eddy
112H Cuevas Eddie
113E Dawson G
114E De-La-Rosa Justo
115L Dean Marie
116H Deleon Jose
117H Felix Gustavo
118H Garcia Maria
119H Gallos Chelsey E
120H Guerner Ludias
121H Guierrez Maria
122C Harridge Chapel
123H Harridge Sallie
124H Hatchett Jacqueline
125H Hill D
126L Hills Adrienne

- 2811 Continued
99H House L
95C Irinary Luz
124H Jackson Ruben
130G Koon Alice
111L Lewis D
Lewis Onelka
30D Lopez Adela
Lopez Elda
77F Lugo Denise
Lugo Luz
133H Martinez David
80H McPhaul Barbara
48B Moorman Pandora
111F Munoz Salvador
131L Nivar Francisco
55K Owens Gilbert
100D Payne T
46A Prince S
138H Ricks T
104H Rivera Walter A
100C Rivas Norma
73H Robinson K
Robinson Rosie
Rodriguez Lydia
22J H Rodriguez Pedro
Rodriguez Angela
8K Rosano E
10A H Rosner Richard
33H Salas Pablo Jr
Sanchez Olgarrina
5E Santana-Ruiz Johnny
88E Smallwood J
98H Springer Serenà
12A H Sparks Kim
22A H Taveras Lendi
100E Velazquez Albertina
Velazquez Laurelina
3G Villar Glennys
7K White D
Williams V
Wroffice Arthur
90A H Wojcik Marretta
70H Wright C
Wright William
14K Zimmerman Willie Mae
2831 Multi-Unit Address
66H Aguirre Mirna
Albuquerque Evelyn
Sabas Bunny
139H Balbes Sylvia
66G Brewer Gregory
133H Bruno Eisa
22E Calvin Helen
111G Carter Donna
100K Cruz Danielle
Cruz Danellis
Darsey Nicole
6H Davis Corey
138H Davis Willie
11E Dennis Pedro
33J Dominguez Rosa
66L Duane Rachida
Falcon Falvia
Fari Fatima Pendor
6C Forbes P
11D Ford C
1D Francis Gerald
11F Garcia Louis
Gerard Jacqueline
Gonzalez Salome
Gonzalez-Mendez Ramonita
11C Grant Ellisha
111C Guzman H
3E H Hernandez Angel
Hughes Lawyer H
12J Hussain Choudhry
Inusa Tanko
99C Jimenez Jaime
Jimenez Rigoberto
14K Jones Vera
11J Jordan C
5L H Jones Evelyn C
100C Lowery N
Maldonado J M
111K H Marquez S
38H McKinley L M
11H Medrano E
4C Morales E
Muniz Gladys
Nazario Albania Espinal
Ortiz-Gonzalez Heriberto
7L H Pagan E
53H Palacios Pablo
Pennintion Albert
6D H Perez Rosa
4C H Pinero Efrain
4F H Pitillo Epifania MS
5F H Quinones Ethel L
11H Reyes Judith
Robinson Elizabeth
Rodriguez Maria
Rosario Santa
11C H Sanchez Elysi
Smith Berta
Smith Beta
Smith Lesly
10J Stallo P
10B Stallo P
14E H Steed Bobby
8A H Tejada Juan A
2G Thomas A
12E H Valladares Theresa
100H Van Van Many
99D H Vasquez Claudia
10L H White C
1K Williams Rosa
Wilson Nicole
2861 Multi-Unit Address
Alexander Elsa
77A Allen Joseph & Mary M
Barton Stephanie
Caraballo Ramonita
Chavez F
1A Christian Jeanette
98H Coleman Barita
14E Conroy Carrie
Cordova Lisa
5F Cruz Miguel
4E H Curtis Leola
2H De Jesus Arnold
5H Dejevs Georgina

- 2861 Continued
70H Delrosario Miguel
77E Diaz Frankie
14A H Escaroto N
12B H Figueroa N
2L Frias Claudio
Gonzalez Josefina
Grujon Diana
6K H Hanson J
93H Harris Charles J
6F H Jean C
1G H Johnson Diane
4F H Kennedy Eugene
14K H Kennedy Linda
Lamor Norman
3J Leon Rafael
9G H Lewis Deborah
8K H Lopez H
Lowler Dorothy
5E H Maldonado L
7H H Mangault E
12C H Martin V
12K Martinez Sagrario
Martinez Sylvia
Mayreles Angel
McLaurin Michell
10F H Morales B
13E Morel Eruindina
3H Ocasio Consuela
Oliva Rafaela
14H Piton S
12J H Poindexter Clansa
14C Presnal Carmen
1K H Rodriguez Claudio
Rosario Angela
6D H Santos Florinda
5K H Smalls Tareka
Soto Milagros
Soto-Reyes Milagros
9H H Springer Granville
Tavares C
10E H Trotman Martha
11H Ulloa Cayetana
5D Valladares Joshua
11B H Vargas Ernesto
Velazquez Clara
Velez V

Mail: Bronx NY 10463 Tract 36005:271.01 (odd#s) 1\$ Tract 36005:283 (even#s) 2\$ 286A 24 Hour Locksmiths Exterior Street Cars American Farms Country Delight Atlantic Parking Corp International Leadership Jewish Home & Hospital Puerto Rican Family Institute Home Assistance Personnel Inc Marie Smith Urban Street Acad

2910 2910 Atlantic Parkway 2910 Home Assistance Personnel Inc 2910 Marie Smith Urban Street Acad

Faille St

326 Resident 37 Non-Res 38 New Mail: Bronx NY 10474 Tract 36005:97 4\$

- XSECT VILE AVE
314 Walter Chiriboga
320 A J Recycling Inc
Innecity Recycling Inc
XSECT E BAY AVE
413 Mazzella Blasting Mat Co Inc
421 Agri Trade Inc
429 Aampo Trading Inc
Zamand Enterprises Inc
441 Academy Roofing Co Inc

XSECT OAK POINT AVE
510 Super Produce
521 Jenram Bakery
525 CMC Construction
530 All American Ready Mix Corp

- Elite Ready Mix
531 Rodriguez Truck & Machinery
544 African Market
XSECT RANDALL AVE
Tract 36005:99 (odd#s) 2\$ Tract 36005:97 (even#s) 4\$
615 Soto Carlos
619, 621 Berrios Louis A Jr
623 H Sanchez Ruth
624, 626, 630
631 Ortiz Bernardo
632 Parsley Orgeany NCL
633 Gory Baba
Kouyate F
636 Batista Klara
637
638 Rodriguez J
639 Quero H R
640 Martinez Inez
641 H Berrios Victor
642
643 Charmisse Hair & Nail
645 Hermosilla NCL
646 Cambell Jason
647 Cruz Eva
648 Stevens Edward & Melanie
649
650 Hines Denise
652

XSECT SPOFFORD AVE 701 Faille Grocery

- 701 Wilfredy Atm
Multi-Unit Address
Avellanet Santo
Berton Mercedes
Berton Mercedes
Capistran Genaro
Fuentes Maximo
Grocery & Sandwich Patace
Juarez Inez
Ovalles Martina
Pena Liquor Corp
Sanchez Odette
Segarra S
1C H Toscano Louis
31A Velazquez Anibal
707 Braddy's Shoes
710 Multi-Unit Address
Cervantes Modesta
Cruz Jose
Dominguez Guillemina
Fonseca Marta
4A Lino Lydia
2B H Mendo Andro
Orellana Rodolfo
Reyes Jose Rodas
Rodriguez Heriberto
3C H Carcano Israel
Flake S
Hunts Point Hdq
Marcano Edith
5F H Morales A M
Morales Eddie
1C H Omotosho Lena S
Wilkins Dhesnona

XSECT HUNTS POINT AVE Tract 36005:99 (odd#s) 2\$ Tract 36005:115.01 (even#s) 1\$

- 750 Multi-Unit Address
Aviles Jose
1H Baber Gladys
9J Boone Etta G Mrs
5D H Burnett D
9E H Charles Brenda
8F H Cody Rosalind
11 H Darden Barbara
De Jesus
6D H De-Lotch P
5J Elliott F
Elliott Lou Della
Eliot J
Gaddy Virginia
9C Jackson Lillian
9E Grier Loraine
5E Hodge Jillian B
6G Hoke Juanita Rev
3F Jernigan Ernest
Jernigan Ernie Jr
Jernigan Ernie Jr
4K H Johnson Clayton Jr
11A Koudiao Yao F
8K Lane A
8H Langley Kenisha
11K H Leerdom D
Lewis Jimmy W
Lewis Thomas
Marshall Margie
7G H Mitchell Brenda
1D H Newby B
6B H Nixon E
5A H Noble Cesar
Noble Cesar E
H Odoms K
H Pasco Mayme
8D H Peterson Augustine
11B Ponco Pablo
8E Robinson I
110D Royster Ann
110M Russ Jacqueline F
Smays P
5C H Spencer Audrey
10G Thrasher Beatrice V
5F Trotter Charles R
7C Turner Eleanor
4G Warren T
3A H Wiggins Anna M
Williams Angelique
2C H Williams George L
9F H Wilson Collen
2E Ysrael G

770 Multi-Unit Address
Alvarado Telemaco
3A H Beato Josefa
Beltran Hilda
3G H Chan-Rivers C
4A Colon Nieves
Garcia Christy
11F Hernandez Angel
Hernandez Olga
4D Lopez Melissa
Perez Concepcion
Perez Hector
Ramos Luis
Tavares Annette
Valdez Ramona
4B Vargas Shelly

XSECT LAFAYETTE AVE Tract 36005:115.02 (odd#s) 1\$ Tract 36005:115.01 (even#s) 1\$

- 809 Bright Temple Amn Church
Dunston Donald
St Ignatius School
813 H Baez Allargoray
Lugo Francisco
Morales Lisa
H Rivera E
H Rivera Dalia
Santana Belkis

815
817 Carmen Rodriguez
Henricks Vicenta
Hunts Pont Hdq
Rodriguez Wendy

EVERGREEN AVE

COLE

FAILE ST

Table listing real estate listings for Evergreen Ave, including addresses, phone numbers, and agent names.

EXTERIOR ST 10451

Table listing real estate listings for Exterior St, including addresses, phone numbers, and agent names.

10463

Table listing real estate listings for Exterior St, including addresses, phone numbers, and agent names.

Table listing real estate listings for Evergreen Ave, including addresses, phone numbers, and agent names.

Table listing real estate listings for Evergreen Ave, including addresses, phone numbers, and agent names.

Table listing real estate listings for Evergreen Ave, including addresses, phone numbers, and agent names.

Table listing real estate listings for Evergreen Ave, including addresses, phone numbers, and agent names.

Table listing real estate listings for Evergreen Ave, including addresses, phone numbers, and agent names.

W 230TH ST INTS

2910 * Marie Smith Urban .98 561-7842

FAILE ST 10474

Table listing real estate listings for Faile St, including addresses, phone numbers, and agent names.

RANDALL AVE INTS

Table listing real estate listings for Randall Ave, including addresses, phone numbers, and agent names.

WALTON AVE INTS

Table listing real estate listings for Walton Ave, including addresses, phone numbers, and agent names.

140TH ST INTS

Table listing real estate listings for 140th St, including addresses, phone numbers, and agent names.

Table listing real estate listings for Faile St, including addresses, phone numbers, and agent names.

HUNTS P H D F C

730 740 NP

CAROL KINNEY APTS

Table listing real estate listings for Carol Kinney Apts, including addresses, phone numbers, and agent names.

HUNTS POINT AVE INTS

LAFAYETTE AVE INTS

Table listing real estate listings for Hunts Point Ave and Lafayette Ave, including addresses, phone numbers, and agent names.

Table with columns for address, phone number, and business type. Includes listings for 2435 B Pkwy, 2438 W Aldo Ponzio, etc.

EVELYN PL 10468

Table listing addresses and phone numbers for the Evelyn Pl area, including 2301 Jerome Av, 2291 Grand Av, etc.

EVERGREEN AVE 10473

Table listing addresses and phone numbers for the Evergreen Ave area, including 800-999 CT, 1000-1198 CT, etc.

Table listing addresses and phone numbers for the 15L-12A area, including Shirley L Sisco, Loretta Smalls, etc.

Table listing addresses and phone numbers for the 404 area, including Regina Boyer, Donald Brown, etc.

Table listing addresses and phone numbers for the 1006-1605 area, including Nerissa Katz, Floy Lehardt, etc.

BRUCKNER BLVD 10472

Table listing addresses and phone numbers for the Bruckner Blvd area, including 1007 G Dellaventura, 1028 Orleans Millwood, etc.

Table listing addresses and phone numbers for the 1126-1130 area, including Juan Delacruz, Mary Grato, etc.

Table listing addresses and phone numbers for the 1135 area, including M Coleman, G Colon, etc.

Table listing addresses and phone numbers for the 1145-1155 area, including Eloy Agosto, Rosa Agosto, etc.

Table listing addresses and phone numbers for the 1160-1165 area, including Myra Bonilla, Agneris Burgos, etc.

WESTCHESTER AV

Table listing addresses and phone numbers for the Westchester Av area, including 1204 Apartments, 1210 Apartments, etc.

Table listing addresses and phone numbers for the 5-1221 area, including Avelino Parjus, Mrs F Vanderpool, etc.

Table listing addresses and phone numbers for the 1222-1226 area, including Miguel Carattini, A G Martinez, etc.

Table listing addresses and phone numbers for the 1227-1242 area, including Mrs D Marshall, Richard C Spann, etc.

Table listing addresses and phone numbers for the 1243-1260 area, including Mrs J Linnet Connell, Miriam Ouzes, etc.

EXTERIOR ST 10451

Table listing addresses and phone numbers for the Exterior St area, including 1-799 CT, 2801-2959 CT, etc.

ADDRESS

EXTERIOR ST

Table listing exterior streets and businesses. Includes 'EXTERIOR ST 10451' and '10458'. Lists addresses and phone numbers for various businesses like 'Also See Manhattan Directory', '150* F Guadagnolo Co Inc', '163* Metro Paper & Pkg', etc.

Table listing exterior streets and businesses. Includes '10458' and '10463'. Lists addresses and phone numbers for various businesses like 'W 179TH', 'W 188TH', 'W 189TH', etc.

Table listing exterior streets and businesses. Includes '10463' and '10474'. Lists addresses and phone numbers for various businesses like '2811 R Anderson', 'B Anto', 'Miguel A Barbosa', etc.

Table listing exterior streets and businesses. Includes '10474' and '10475'. Lists addresses and phone numbers for various businesses like 'W 230TH', 'MARLEM RIVER', 'NO # Ideal Food & Restor', etc.

Table listing exterior streets and businesses. Includes '10475' and '10476'. Lists addresses and phone numbers for various businesses like 'W 230TH', 'MARLEM RIVER', 'NO # Ideal Food & Restor', etc.

Table listing exterior streets and businesses. Includes '10476' and '10477'. Lists addresses and phone numbers for various businesses like 'W 230TH', 'MARLEM RIVER', 'NO # Ideal Food & Restor', etc.

Table listing exterior streets and businesses. Includes '10477' and '10478'. Lists addresses and phone numbers for various businesses like 'W 230TH', 'MARLEM RIVER', 'NO # Ideal Food & Restor', etc.

Table listing exterior streets and businesses. Includes '10478' and '10479'. Lists addresses and phone numbers for various businesses like 'W 230TH', 'MARLEM RIVER', 'NO # Ideal Food & Restor', etc.

Table listing exterior streets and businesses. Includes '10479' and '10480'. Lists addresses and phone numbers for various businesses like 'W 230TH', 'MARLEM RIVER', 'NO # Ideal Food & Restor', etc.

Table listing exterior streets and businesses. Includes '2831 Helen Calvin', 'Mrs M A Carrone', 'Donna Carter', etc.

Table listing exterior streets and businesses. Includes '2861 Joseph Allen', 'Aleida Aquino', 'Dora Boyer', etc.

Table listing exterior streets and businesses. Includes '2861 Joseph Allen', 'Aleida Aquino', 'Dora Boyer', etc.

Table listing exterior streets and businesses. Includes '2861 Joseph Allen', 'Aleida Aquino', 'Dora Boyer', etc.

Table listing exterior streets and businesses. Includes '2861 Joseph Allen', 'Aleida Aquino', 'Dora Boyer', etc.

Table listing exterior streets and businesses. Includes '2861 Joseph Allen', 'Aleida Aquino', 'Dora Boyer', etc.

Table listing exterior streets and businesses. Includes '2861 Joseph Allen', 'Aleida Aquino', 'Dora Boyer', etc.

Table listing exterior streets and businesses. Includes '2861 Joseph Allen', 'Aleida Aquino', 'Dora Boyer', etc.

Table listing exterior streets and businesses. Includes '2861 Joseph Allen', 'Aleida Aquino', 'Dora Boyer', etc.

Table listing exterior streets and businesses. Includes '2861 Joseph Allen', 'Aleida Aquino', 'Dora Boyer', etc.

Table listing exterior streets and businesses. Includes '2861 Joseph Allen', 'Aleida Aquino', 'Dora Boyer', etc.

Table listing exterior streets and businesses. Includes '343 Vincent Cristiano', 'E BAY AV', '413* Macer Cable Inc', etc.

Table listing exterior streets and businesses. Includes '343 Vincent Cristiano', 'E BAY AV', '413* Macer Cable Inc', etc.

Table listing exterior streets and businesses. Includes '343 Vincent Cristiano', 'E BAY AV', '413* Macer Cable Inc', etc.

Table listing exterior streets and businesses. Includes '343 Vincent Cristiano', 'E BAY AV', '413* Macer Cable Inc', etc.

Table listing exterior streets and businesses. Includes '343 Vincent Cristiano', 'E BAY AV', '413* Macer Cable Inc', etc.

Table listing exterior streets and businesses. Includes '343 Vincent Cristiano', 'E BAY AV', '413* Macer Cable Inc', etc.

Table listing exterior streets and businesses. Includes '343 Vincent Cristiano', 'E BAY AV', '413* Macer Cable Inc', etc.

Table listing exterior streets and businesses. Includes '343 Vincent Cristiano', 'E BAY AV', '413* Macer Cable Inc', etc.

Table listing exterior streets and businesses. Includes '343 Vincent Cristiano', 'E BAY AV', '413* Macer Cable Inc', etc.

Table listing exterior streets and businesses. Includes '343 Vincent Cristiano', 'E BAY AV', '413* Macer Cable Inc', etc.

Table listing exterior streets and businesses. Includes '343 Vincent Cristiano', 'E BAY AV', '413* Macer Cable Inc', etc.

Table listing exterior streets and businesses. Includes '750 Eleanor Turner', 'Mrs Eunice Turner', 'T Warren', etc.

Table listing exterior streets and businesses. Includes '750 Eleanor Turner', 'Mrs Eunice Turner', 'T Warren', etc.

Table listing exterior streets and businesses. Includes '750 Eleanor Turner', 'Mrs Eunice Turner', 'T Warren', etc.

Table listing exterior streets and businesses. Includes '750 Eleanor Turner', 'Mrs Eunice Turner', 'T Warren', etc.

Table listing exterior streets and businesses. Includes '750 Eleanor Turner', 'Mrs Eunice Turner', 'T Warren', etc.

Table listing exterior streets and businesses. Includes '750 Eleanor Turner', 'Mrs Eunice Turner', 'T Warren', etc.

Table listing exterior streets and businesses. Includes '750 Eleanor Turner', 'Mrs Eunice Turner', 'T Warren', etc.

Table listing exterior streets and businesses. Includes '750 Eleanor Turner', 'Mrs Eunice Turner', 'T Warren', etc.

Table listing exterior streets and businesses. Includes '750 Eleanor Turner', 'Mrs Eunice Turner', 'T Warren', etc.

Table listing exterior streets and businesses. Includes '750 Eleanor Turner', 'Mrs Eunice Turner', 'T Warren', etc.

Table listing exterior streets and businesses. Includes '750 Eleanor Turner', 'Mrs Eunice Turner', 'T Warren', etc.

FAILE ST

Table listing Faile Street and businesses. Includes '200- 593 CT 97', '600- 699 CT 99', etc.

Table listing Faile Street and businesses. Includes '200- 593 CT 97', '600- 699 CT 99', etc.

Table listing Faile Street and businesses. Includes '200- 593 CT 97', '600- 699 CT 99', etc.

Table listing Faile Street and businesses. Includes '200- 593 CT 97', '600- 699 CT 99', etc.

Table listing businesses and individuals in the Evergreen Ave area, including names, addresses, and phone numbers.

Table listing businesses and individuals in the Exterior St area, including names, addresses, and phone numbers.

Table listing businesses and individuals in the Harlem River area, including names, addresses, and phone numbers.

Table listing businesses and individuals in the Faille St area, including names, addresses, and phone numbers.

365 Edna Moulton .80 10460
Alita M Swanston .80 863-0201

1150 E 178TH
1151 E TREMONT AV
1156 E 179TH

415 416 .NP
418 Alicia Cruz .863-2882
419 Ruff Acevedo .597-4345

436 B&A BodyFender .822-8563
1151 LEBANON
1170 E 180TH

ADAMS
MORRIS PARK AV
45 Residence

BRONX RIVER AVE 10473
800- 999 TZ 28 \$A.E.10
1000- 1199 TZ 52 \$D.E. 9

003050
COMPTON AV
BETTS AV

JENNINGS
SOUNDVIEW AV
1 HUSSON AV

20 PUGSLEY AV
STEPHENS AV
20 WHITE PLAINS RD

909 CORNELL AV
1850 GILDERSLEEVE
200 LELAND AV

290 THERIOT AV
1830 OBRIEN AV
300 TAYLOR AV

BEACH AV
200 ST LAWRENCE AV
300 COMMONWEALTH AV

1501 ROSEDALE AV
1500 NOBLE AV
1670 PATTERSON AV

1700 LACOMBE AV
500 METCALF AV
METCALF AVE

1580 RANDALL AV
MORRISON AV
1410 STRATFORD AV

600 WARD AV
1381 BOYNTON AV
1360 ELDER AV

SEWARD AV
1350 WHEELER AV
EVERGREEN AV

1420 LAFAYETTE AV
CLOSE
1420 STORY AV

935 Bustelo Coffe Rtg .991-8900
955 Brumwack Pkwy Lns .893-4080

960 Big Apple Ppr Rcy .991-3842
985 Bronx Rvr Colln .599-0135
1420 BRUCKNER BLVD

1040 Atlas Automt Svcs .328-3212
1050 D&S Auto Wreckers .590-1971

1055 CBS Toys .991-9000
Child Guidanc Toys .991-9000
1420 WATSON AV

1110 Atlas Fuel Oil .893-4400
1123 John Civetta Cnstr .589-9000

John Civetta&Sons .589-9000
1125 Chesman Tri-Way .893-8185

Way Trucking Co .991-4331
1135 A-Acme&Dorf Mill Dr .842-3600

Acme&Dorf Mill Door .893-0441
Dorf Mill Doors .842-3600

Dorf Mill Doors .842-3600
Eng Devices Corp .542-2260

1223 Doris Bastian .589-7325
Mrs Ruth A James .842-1220

1225 Dalia Herrera .77 378-2407
Mrs M Zulqueta .58 328-9719

1227 Eleanor George .842-8124
1229 Eugene Miller .77 991-0244

1231 G Echevarria .81 842-2974
1233 Apex Auto Wrkrs .328-7200

1237 Richard Manghese .76 893-7068
Maria Mitorotondo .84 842-4354

1239 Francis S Bryan .64 842-2107
P McCarthy .54 542-6646

1243 Alfredo Aviles .73 328-8543
Carmelo Calderon .542-5228

1245 1247 .NP
1248 Alfonso Colon .893-4329

1249 Vincent Balletta .991-7489
1250 P M Johnson .80 893-5786

1251 Ruderson Segree .80 893-1244
Antonio Spadola .70 589-5265

1254 Pietro Damato .893-9336
1254 Robert L Baker .81 378-5308

1255 George Karp .72 891-8099
1256 Ferdinand Barbot .79 893-2776

1258 Ruben Martinez .81 328-8490
1259 Matilde Lombardi .589-0126

1261 Vita Lamontagna .74 991-9292
Norman Stratton .842-5620

1263 Helsa Fernandez .70 842-5842
1265 G Hibbert .81 589-7226

1269 Cynthia Abraham .80 893-4659
David Wymer .81 893-7858

1271 K O'Brian .80 326-6017
Adrian Pinales .81 891-8223

1272 Carmen Cabral .80 328-2866
Ivan Lachman .378-0596

1274 Alco Auto Parts .842-3286
Elizabeth Gonzalez .76 328-7741

1277 Carmen Torres .589-2295
Manilyn Silva .842-2283

1279 Lenford Decambre .80 991-8526
Victor Decambre .77 842-4022

1281 Luis Matos .81 842-3584
1283 Matilde Matos .74 842-2002

1285 Nocolia Rubino .893-9293
Phyllis Tedesco .75 842-8396

1287 H Fernandez .80 328-3884
1289 Jaikarran Bridgill .80 893-8922

A Nunez .842-5268
Carmen Torres .542-7917

1291 Paulas Hairdresser .328-2534
1293 Yolanda Colistón .NP
1480 E 173ND

1309 Home Siphon Filling .842-1070
L&M Biscuit Co .842-1070

1311 Flex Manule .NP
1313 1315 .NP

1317 Ruben Rivera .80 542-9124
1319 Gloria Roman .74 542-5478

1321 V Ayrey .69 328-0957
Gordon Petersen .378-5447

1323 Rafael Flores .74 842-3547
M Santiago .74 991-2886

1374 Grant R Jensen .80 991-6434
Joseph Munoz .76 328-1208

1375 Gragery Stinley .81 842-7732
J Casimiro .81 893-4838

1379 600 BOYNTON AV
Dr F D Napolitani .842-5555

1381 R Martinez .79 991-2511
Frank Piatolo .67 893-8115

1385 Aida Valentin .NP
1387 Gertrude Dalton .63 842-9245

1391 Mrs Louise Cash .842-9592
Mrs Alma Jackson .991-8522

1393 Mrs Teaner B Allen .77 542-4095
El Harper .991-8169

1400 St Paula Mhdst Ch .842-7220
1401 Kam Chien Hong Tke .842-2156

1402 Calvin Potesi .842-7378
1404 Victor Aubrey .991-8782

1406 Mrs H Christopher .842-3860
Lillian Gill .56 842-3449

1410 Arthur Round Table .590-0437
Arten Restrnt Inc .893-8447

1412 Pedro Hernandez .542-2031
1540 E 174TH

1420 Oretta Bell .81 842-6971
D Brown .74 328-2448

1421 Pamela Brown .71 991-1180
Nathan Burkley .71 589-0897

1422 Mrs J Caines .53 328-5458
Willie L Cross .75 842-5433

1423 Nida Cucuta .81 991-8256
Nathren Drayton .991-7757

1424 Phyllis M Eaddy .74 893-0923
A Easton .79 589-5268

1425 Mike Fish Sr .63 893-4541
Mollie Friedman .74 893-7399

1426 G Guervara .81 542-8161
R Guzman .79 328-3295

1427 J Henry .78 991-1280
Jewel Horbert .73 842-1289

1428 Adelaide Hill .842-5470
Gloria J Hilton .79 991-5417

1429 Ethel Hines .74 328-2038
Mary Jane Isabel .80 542-5734

1430 Mrs Viva Jackson .74 378-5059
Mrs Elsa E Jacobs .893-9993

1431 Wilia James .79 991-8376
Jennie B Johnson .893-8560

1432 Sarah Jordan .78 542-5487
Haywood Kidd Jr .842-6273

1433 Gladiane Lamare .80 542-5713
Ramona Lasanta .79 991-0166

1434 Lucy Leach .80 542-1678
Bernice Mabry .893-5641

1435 H F Mackey .79 893-1437
Amarty Martinez .81 328-3709

1436 Adela Ortiz .80 328-3687
Colombo Pachay .76 991-8212

1437 Santiago Ramos .79 991-4824
B A Richardson .70 991-7346

1438 Virginia Rivera .991-1305
M Roberts .81 328-3711

1460 Sigfredo Baista .77 842-3941
Eclida M Betance .78 328-0913

1461 Ruth Bowden .78 991-1716
L M Bryant .81 589-0581

1462 Eva Carro .76 842-4205
L Conway .73 842-9282

1463 Shirley Daniel .74 589-4743
Arlene Downing .68 542-8205

1464 Rudolph Duckett .69 328-9112
H L Figueroa .81 842-5621

1465 Melvin Ford .588-7311
David Forrester .991-3376

1466 Ruth Hampton .991-1863
I Henderson .70 328-5436

1467 Robert Hiers .81 893-8748
Carol Hill .81 893-4940

1468 Betty Jackson .77 991-9071
E Jones .75 991-7530

1469 Mrs Hattie Lewis .79 542-1065
S Little .41 328-7558

1470 Miss C Morrison .71 589-9844
Queen Mouzon .80 893-6556

1471 Lydia Pabon .842-4356
P Paris .78 589-4691

1472 Eugene Ramos .67 991-0347
Joseph Reed .69 542-0312

1473 Carmen Rivera .81 842-6803
Virginia Rivera .79 893-7582

1474 Sandra Samuels .81 842-4169
Mariano Santiago .79 842-1837

1475 Viola Sherman .77 893-4761
M Spann .78 542-7869

1476 Georgette Spencer .81 991-2357
R Torres .81 328-3791

1477 C Vaught .78 328-7422
Leola Wallace .70 842-1698

1478 Mrs Alyce Wilson .88 893-8906
1485 Air-Way Trans Mix

MORRISON AV
590 HARROD AV

1600 E 177TH
1544 F Hernandez .81 893-9656

1571 N Teitelbaum Sons .892-3838
1598 Joseph Rizzi .829-5823

1602 Vincent Soleto .823-8628
1608 Mrs Laura Mosca .828-5919

1610 Anthony Crefeli .892-5833
Rosalia Fazio .79 931-0413

1500 FLEYEY AV
300 NOBLE AV
300 Residence

BRONX RIVER PKWY 10460
003060

No *Annl Kngdm Mazine .220-5121
No *Bronx Zoo .220-5090

No *Bronx Zoo .220-5131
No *Bronx Zoo .220-5198

No *Bronx Zoo .220-5111
No *Bronx Zoo .220-5063

No *Bronx Zoo .220-5085
No *Bronx Zoo .220-5100

No *NY Zoological Soc .387-1010
No *NY Zoological Soc .220-5131

No *NY Zoological Soc .220-5198
No *NY Zoological Soc .220-5100

No *NY Zoological Soc .220-5121
No *NY Zoological Soc .220-5155

No *NY Zoological Soc .220-5090
No *NY Zoological Soc .220-5111

No *NY Zoological Soc .220-5197
No *NY Zoological Soc .220-5085

No *Zoo-Bronx Gen Inf .387-1010
No *Zoo-Bronx Edpmnt .220-5090

No *Zoo-Bronx Dvltmnt .220-5131
No *Zoo-Bronx Grp Sls .220-5198

No *Zoo-Bronx Mshp .220-5111
No *Zoo-Bronx Pbl Rlt .220-5197

No *Zoo-Bronx Prg .220-5085
No *Zoo-Bronx Othr Inf .220-5100

No *Zoo-Bronx Gnl Info .387-1010
No *Zoo-Bronx Dvpt .220-5090

No *Zoo-Bronx Zoo Ed Prog .220-5131
No *Zoo-Bronx Zoo Group Sl .220-5198

No *Zoo-Bronx Zoo Mshp .220-5111
No *Zoo-Bronx Zoo Pr Otc .220-5197

No *Zoo-Bronx Zoo Trvl Prg .220-5085
No *Zoo-Bronx Zoo Info .220-5100

BRONX ST 10460
2000- 2099 TZ 220 \$E.E. 8
003070

WEST FARMS RD
2000 Bronx Rvr Restrnt .589-5819

Jay-Ru Dress Corp .589-5050
Trestina Press Mfg .328-0750

E 179TH
1070 E 180TH

BRONX TERMINAL MKT 10451
See Also Exterior@ 150, 151, 152

Sts Ariver Aves 149th St E 150th
St& Cromwell Ave

1- END TZ 57 \$E.B10
003080

8*S Strauss Mts&Pty .665-2756
18*G&S Produce Inc .993-0140

22*Intl Tropical Food .590-8567
27-28*Taveras Fruit .292-2826

33*H Zimmerman Tomtes .583-8800
41*Star Tobacco&Cnds .665-8886

42*East Coast Fruit .665-9393
100*A Rubin Inc .585-1994

Rubin Sundries .585-1994
116*Norms Foods Inc .665-6750

156*Ideal Luncheonets .292-4470
SSA Food Dstrbrs .292-4470

207*Bernard Epstein .993-2282
Mid Eastern Coast .993-2282

211C Ruby Nash Dstrbrs .665-8140
217*Arif Development .665-5100

*Hones I Stop Recrd .590-7286
Hones I Stop Recrd .292-0267

*Amer Banana Co .292-6500
Amies Food Prods .292-4470

*Bronx-Scientific Ind .993-2282
Bronx Trml Mkt Mr .292-1158

*C Kenneth Imports .665-8891
Candy City .665-1984

Table listing various businesses and their phone numbers under the BRONX TERMINAL MKT section.

Table listing businesses and phone numbers under the 1982-1983 BRONX section, including 900 ASTOR AV and 900 WARING AV.

Table listing businesses and phone numbers under the COLE'S section.

Table listing businesses and phone numbers under the BRONXWOOD AVE section.

BRONXWOOD AVE

Table listing businesses and phone numbers along Bronxwood Ave, including 2215-2699 TZ 324 and 2700-3199 TZ 342.

Table listing businesses and phone numbers under the 900 MAC AV section.

Table listing businesses and phone numbers under the 900 ALLESTON AV section.

Table listing businesses and phone numbers under the 900 E GUN HILL RD section.

Table listing real estate listings on Evergreen Ave, including addresses, agent names, and phone numbers.

Table listing real estate listings under the heading 'EXTERIOR ST', including various commercial and residential properties.

Table listing real estate listings under the heading 'EXTERIOR ST', continuing with more commercial and residential properties.

Table listing real estate listings on Harlem River, including addresses and agent information.

FAILE ST 10474

Table listing real estate listings on Faile St, including addresses and agent details.

Table listing real estate listings on Kingsbridge Rd, including addresses and agent information.

Table listing real estate listings on Spofford Av, including addresses and agent details.

Table listing real estate listings on 1200 Garrison Av, including addresses and agent information.

Table listing real estate listings on 1200 Lafayette Av, including addresses and agent details.

Table listing real estate listings on 1200 Westchester Av, including addresses and agent information.

Table listing real estate listings on 1200 Westchester Av, including addresses and agent details.

Table listing real estate listings on 1200 Westchester Av, continuing with more agent listings.

Table listing real estate listings on Fairfax Ave, including addresses and agent information.

BRONX RIVER AVE

1977 BRONX

- 1349 Joseph Quartararo 10472 TY3-9187
1351 Gus P Quartararo TY3-8250
1353 P Gomez TY3-8207
1355 Ulrich V Bruney 9 893-2125
1357 P A Thompson 6 842-7521
1359 Elaine Rodriguez 6 891-3299
1361 I Correa TY3-6772
1363 Albert P Esposito 378-3786
1364 Minam Capo 893-6624
1365 Robert Gilman 842-2184
1367 Ambal Gonzalez 893-1981
1369 Ramona Rodriguez 842-4427
1370 NP
1371 NP
1373 Perry Cosenza 328-1103
1374 Mrs M Sanchez 6 542-0354
1375 NP
1376 NP
1377 NP
1378 NP
1379 NP
1380 NP
1381 NP
1383 NP
1385 NP
1387 NP
1389 NP
1391 NP
1393 NP
1400 NP
1402 NP
1404 NP
1406 NP
1408 NP
1412 NP
1413 NP
1414 NP
1420 NP

- 1420 Mrs Dorothy Smith 893-4626
Lynett Stepany 9 323-4295
E Strange 5 893-8277
A Vazquez 5 542-2891
Mrs E J Wadkins TY3-6871
James J Williams 4 991-9830
1440 L Armwood 8 991-6033
Bertha Bagley 4 329-7123
David L Best 9 542-9668
C Blessingame 893-5943
Denise Boyce 6 893-8772
Frank E Brathwaite TY3-8212
L Brown 3 378-4406
D M Campbell 5 893-7853
Mrs P P Coleman 112-6903
Doris Cundiff 2 328-5919
Joseph Dixon 891-7876
Victor Gomez 842-4975
Arthur Gould 893-4259
Katie Harris 5 329-0923
John Hodges 2 542-2733
Roger G Holland 5 542-1605
Blanche Hunt 8 893-5421
Mrs A B Jackson 0 991-8660
Mrs Mae W Jones 0 589-4377
R Lahart 842-6917
Shirley Lewis 842-0054
Wilam Lynn 4 893-8197
Mrs Louise A Mack 9 112-1262
Henry L McPhatter 0 329-6028
Eloise Miller 712-2407
Monserate Morales - 893-6535
Mrs Susie Murray 712-1046
Wade Nance Jr 2 842-5093
Pervis Nesmith 5 991-6461
Mrs Dorothy Nurse TY3-7814
Wiley Odum 4 328-9120
Mrs C Perry 842-0027
Mrs Inez Pettilo 2 378-1884
Delia Quiones 6 991-4578
Eugenia Rivera 842-6286
Manuel Rodriguez - 842-5785
Y Royal 6 991-6995
Anna Schwabel 712-6713
Ronald Smith 6 328-2791
Mrs W Stewart 893-5107
Elaine Taylor 891-2870
William P Tyler 893-4818
Blanca I Vargas 6 329-5247
William West 2 991-9865
Mrs Ida M White 842-4326
Suzanne White 6 893-4838
Ruby Wilkins 4 542-1343
Karen Williams 6 329-4078
Irma Wilson 9 323-0558
Oliver Winnette 3 893-6233
Mrs Alice Allen 991-8024
Jose A Andino 112-5054
A Barnett 4 589-1769
Joan Barry Austin 0 542-9649
Sigfredo Batista - 842-3941
Elizabeth Blakey - 893-3686
Estelle Brown - 893-7154
K Cahill - 991-2337
Ernestina Camacho 4 328-1831
Joe Colon - 842-1957
L Conway 3 842-9282
Shirley Daniel 4 589-4743
Arlene Downing 8 542-6205
Rudolph Duckett 9 329-9675
Fred Enafnte 6 589-1561
Y Etheridge TY3-7661
Madeline Fabio 5 589-9494
A M Farrington 6 529-4476
Mrs Alvira Ford 329-5476
Joe Fuller - 378-3739
Arthur Gonzalez 8 329-2775
A P Gorley 6 323-7763
Mrs Ida Gross 891-4056
Rene Gullett 0 893-7150
I Henderson 0 328-0436
Robert Hiers 8 893-8748
Betty Jackson 0 323-1479
Ann Jenkins 1 893-8187
E Jones 5 842-3476
Marvin Kaminsten 8 842-9170
John P Krzynowek 893-5984
J Lynch 0 542-1640
Miss C Morrison 1 589-9844
Gloria Pabon TY3-4356
Eugene Ramos 991-0347
Joseph Reed 9 542-0312
L Richardson 0 893-4264
B Rodriguez 3 991-4256
Juan Rodriguez 6 328-1270
A Santiago 8 842-1837
Viola Sherman 0 893-4761
Earlene Simmons 4 323-5987
J O Smith 6 378-2337
Roy J Smithwick 378-4523
James Troy 0 842-0842
Leola Wallace 0 842-1698
Nathaniel White 329-7691
Mrs Alyce Wilson 8 893-6806
Lille M Wynn 0 378-1564
1465 Air-Way Transp Mix. 842-6250
MORRISON AV 590 HARROD AV 10460
1598 Joseph Rizzi 829-5823
1602 R Flagello 4 863-7783
Vincent Solicetto 7A3-8628
1608 Mrs Laura Mosca 7A8-5919
1610 Anthony Crtell 1610
1500 FTELEY AV 300 NOBLE AV 10460
No Amoco Service Sta 855-9563
337 RESIDENCE 54 BUSINESS

- BRONX ST 10460
2000 Jay-Ru Dress Corp LUP-8050
Treolina Dress Mfg DAB-0750
2012 Champion Paint Mfg DAB-8480
Champion Paint Sls DAB-1200
E 179TH 107E E 180TH 4 BUSINESS

- BRONX TERMINAL MKT 10451
See Also Exterior 150, 151, 152
Sta Brkr Ave&149th St E 150th
StA Cromwell Ave
1 - END TZ 57 SD..B10
8*S Strauss Bkr Egg 860-3258
*S Strauss Mts&Pty 865-2756
10*Eve Sales Co 865-5222
A Laperferida Inc M09-7337
11* Laperferida Inc M09-7338
12* M Gluckman Frta M09-1147
22* International Tropic 668-8888
27* C Mayssohn Inc M05-8051
33* H Zimmerman Tomes 583-4880
40*Bronx Termni Mkt 292-2158
42*East Coast Fruit M05-3939
70*Albert Salz Mkt 993-3040
*Salz Brokerage 993-3040
100*A Rubin Inc 585-1994
116*Norma Foods Inc 292-8344
158*Ideal Luncheonette 292-4470
207*Mid Eastern Coast 993-2282
*Thermo-Health Ltd 993-2282
217* Aroi Develop Corp 865-5100
*Bio-Scientific Indst 865-5100
*Thermo-Health Ltd 865-5100
No *Amor Bame Co 993-4800
No * T Anzueto Fruit 292-3438
No * Arnies Food Prods 292-4470
No *Bio-Scntific Inds 993-2282
No *Bronx Tobcco&Cnda 0 665-8886
No *Candy City 585-1994
No *Cosmatic Venture 0 665-2929
No *Del-Be Frt&Produce CY2-0360
No *Bernard Epstein 993-2282
No *Ettelson Tropcl Pr 860-7742
No *Goodie Brand Pckng LU5-1301
No *M W Halbfinger 865-5100
No *Havanera Tropcl Mk 292-5500
No *Havanera Trpl Mkt 585-8177
No *Jal Food Corp 292-4470
No *G Jue Trpl Food 669-4683
No *Sol King Distribra 292-1865
No *Latin Tropicals 0 585-2770
No *D L&S Inc 993-2300
No *Mst Produce Co Inc LU5-1041
No *Maller&Doff Prod 292-2158
No *Mason&Assoco 0 292-3111
No *Metro Coop 860-7065
No *Metrop Spanish Mirchs 860-7065
No *Modern Fresh FDS 292-4470
No *New Amstrd Cheese 865-8410
No *Norma Foods Inc M09-4230
No *Normas Paper House 292-6323
No *Orlich Assoco 0 665-4840
No *Pick-N-Pay Praha 865-9308
No *Eliason Queen 292-4470
No *Rothman Produce Co CY2-0360
No *A Rubin Inc 585-1994
No *Rubin Sundra Corp 585-1994
No *SSA Fd Distrs Inc 292-4470
No *E Saleim Prod CY2-2047
No *Judah Schachter M09-6025
No *Judah Schachter 865-1333
No *Schneler&Held Inc 0 669-1633
No *Aaron S Schwartz 665-8410
No *J Selvaiglo&Sons M09-9428
No *S Siegmund Inc 0 669-8050
No *L Solomon&Sons 292-1865
No *State Produce Co CY2-0360
No *M Trombetta&Sons M09-3318
No *Winkins Import Co 585-7511
No *Cassero Metro Inc 0 292-8607
No *West Indies F&Imp. 865-9118
No *West Indies Food M05-5228
No *Wholesale Pck-N-Py 993-2828
71 BUSINESS

- BRONXWOOD AVE 10460
2215 - 2699 TZ 324 SB..F 6
2700 - 3199 TZ 342 SB..G 5
3200 - 3499 TZ 370 SB..G 5
3500 - 3549 TZ 368 SA..G 5
3550 - 3649 TZ 382 SB..G 5
3650 - 3749 TZ 388 SA..F 4
3750 - 4099 TZ 398 SB..G 4
3900 - 4099 TZ 404 SB..G 4
4100 - 4149 TZ 424 SB..G 4
4150 - 4321 TZ 430 SA..G 3
BRONX&PELHAM PKWY
901 PELHAM PKWY SOUTH
901 PELHAM PKWY NORTH
2215 R Benstock K17-3982
David Blackman K17-6277
L Cohen 6 547-1517
Solomon Cohen 1 654-1668
Mary Fiammetta 2 547-2796
Harry H Klahr 0 547-6069
Charles Maclejak K17-6384
Fred Miller 4 882-3203
Fred Miller 2 798-0195
Nicholas Morello 4 882-1022
Stanley Novick 8 881-2616
Sam Poler 3 798-2628
Abraham Salpeter 0L2-4116
Noreen Shinnick 6 655-6384
Raymond Stone 231-0275
Arthur J Taccetta 0L4-4999
Teresa Velger 655-4093
Gladys Wilkins 6 652-1049
Witels Attel 0L5-7758
Arthur Discipio 0L2-2178
C Dougherty 0 798-6043
Irwin M Fabel 4 654-6011
A Gambino 6 653-0167
Morris Glantz K17-4502
Solomon Hans TU2-0037
Freder J Jenkins 2 231-2413
K Juhas 2 231-5705
Ruth E Llorens 882-5384
Pedro A Nieves 2 798-8985
Isadore Nishman K17-6270
E Paley TU2-2732
Roland Ramos 654-6481
Albert Saganan 231-4807
Sylvia R Schwartz 0L4-0078
Louis Simon 798-5957
Harold L Smith 3 798-5478

- 2225 Paul Spector K17-9189
Louis Wagner 4 TU1-5028
Joseph F Zurro - 882-4396
2245 Mrs Nathan Brochin 655-9043
Julius Cohen K17-6345
Anthony Cuadrado 8 547-2505
Estelle Danon 8 798-8158
Loretta Desantis 0L5-1151
Abram Diamant 231-5666
B Drutman 882-0950
Murray Erlich 8 547-1911
Michael J Fers 0L5-5833
Mario Fratemale 1 798-0038
Bernard Friner 231-4849
M P Giambra 0L2-0271
Eli E Goldman TU1-4689
Philip Golovan 652-2749
Martin Karz 5 882-2132
Robert Karp 8 547-1497
Julius Lewack 5 882-4038
Matthew Obrien TU2-7464
Stephen Parulo 881-0898
Paul Pfeffer 0L7-7543
Jack Ringel 0L2-4982
Pinkus Rosenblum 231-4216
S Stein 5 652-2129
Simon Tenzer 547-8796
James Thomas K17-7335
Errol Weiss 0L2-0637
Mrs M Wilson 0 881-0590
Hyman Blumenfeld 4 654-0345
Donato Brant 6 231-5658
Nathan H Bushman 0L4-2723
Sylvia Cohen 2 882-6008
Marie A Dascol 6 553-3515
William Garber 0L4-1886
Samuel Gutz K17-9557
Saul Haber 3 0L5-2859
Abraham Heller 3 231-7371
B A Johnson 6 655-0271
James M Kirby 6 652-4038
Jerry Mait 9 653-0690
Joseph Mangi 2 TU1-1283
Abraham Markowitz 547-3054
Walther Peterson 8 654-8313
Al Quall 9 655-2120
E Racond 6 881-2402
Jan Surdej 9 655-7883
900 ASTOR AV
2303 Dr Herbert Cohen 3 364-1782
Dr Herbert Cohen 547-7505
J Obrien 6 655-0485
Ruben Zatz TU2-4060
2307 Murray M Frank 0L3-9976
Joseph Glazer 4 653-1767
Morris Glazer 5 653-4388
2309 Nathan Doscher 0 881-0359
2311 Murray Newman 231-3666
Dale Yelton 6 653-2605
2313 G Monica 4 547-4038
Herman Moskovic 9 653-1365
2315 NP
2317 Irma Cortica 0L4-3348
Gene Rossi 0L5-3369
2319 W Finkelshten 881-0308
John R Talanco 0L3-4103
2321 Joseph Leitner TU2-5941
William Spingarn 0 TU1-9718
2325 Norman Frelich 0 881-3612
Antonio Nannicelli 0L2-6770
2329 NP
2331 William Berkowitz 0L2-8537
Frances Mantovano 2 798-5743
2333 Anthony J Schifini 2 798-5384
Rose Schifini 3 798-5033
2335 Rosalie Monchok 9 881-6118
2337 S Jacometti 6 654-7971
M Steinberg 6 TU1-2035
2341 Joseph Benjaya TU1-1103
900 WARING AV
2401*St Lucy's Convent 652-5378
2420*Pelham Pkwy Houses 547-2100
2430 N Alvarez 6 798-4257
Jack Barbash 8 882-0163
Rev C Caban K17-8282
Mrs Rose Eidelberg 4 798-1601
Jack Goldenberg 0 882-9085
Milton M Goldfarb 0L4-3474
Hazel Iverson 5 882-2541
John Jacura TU2-6087
Edward Krol TU2-3140
A M Marnaccio 0L3-0956
William Morrow 231-8590
R Needesticher 1 881-0752
Clyde E Nourse 0L3-2709
Herman Nussen 8 231-0934
Martin Post 0 653-4468
Bruce Richardson 6 654-4898
Mrs R Richardson 2 547-9321
Anne G Rizzi 547-6743
Jack Schreck 0L4-2642
P Siegel 6 231-9852
2460 Frederick E Allen TU2-9054
Joseph Anderson 0L4-0536
Flora Appelle 0L5-3556
Emilio Ausicchio 6 655-1593
Joseph Auslander K17-5233
S Bader 0L3-2727
Mrs T Becker 6 653-0477
T Berliner 3 654-7052
F Blumenthal 0L5-4813
Fannie Bosyik 4 882-6076
Jack Brigel 0L2-6487
Frank Bruno 0L5-4536
William Desimone 0L2-7695
L Diomiso 0 654-7617
Louis Fishman 0L5-8114
Mrs Sara Fox 0L4-0431
Y Gelis - 654-9778
Herman Goldfarb TU1-6543
Bernard Goldstein K17-4823
Jacob Goldstein 231-2294
Frieda Greenberg 5 653-2869
Mrs F Greenfield 882-1077
Milton Greindler 8 TU2-6216
Meyer Gressner 0L2-0486
Mrs Bertha Havelka 5 652-2459
P Kohler TU2-6530
Mrs Jenny Kormos AD1 7481
Gerald Kornblau 0L2-4503
Anne Lapovsky 653-0461

1125 JANET ALBERO 7 5895045
MAXIMO BAEZ 4 1128951
MRS NUNCY BARBERA 1121617
JAMES E CARTY 9 3783242
M S CRAMFORD 3 3785578
ANGEL FELICIANO 8 8429404
CHARLES LEHMAN 1123876
YETTA MEYERSON 5 3780276
MRS J RODRIGUEZ 6 8421913
PABLO SANDOVAL 9 5896567
MRS LUISE THOMAS 8 5421086
1126 ELVA GUZMAN 3 3284207
MRS E H LINDSAY 3 9917912
EDUARDO LOPEZ 8 8939265
ERNEST MARTINEZ 7 3294071
JOSE MARTINEZ 9 5236116
LOUIS S MUNOZ 5 5895071
FRED PENA 4 1123802
ABRAHAM PERLMAN 5 1126608
JOSE POLANCO 9 3231199
LUIS QUINTANA 1 3280199
JULIO RAMIREZ 9 9241186
R RIECKHOFF 5 3294146
M ROMAN 9 3297440
MRS LILLIAN SHAW 7 8425292
BENJAMIN WOHL 8 8427092
N BENEFATOS 1123834
MRS ETHEL MORISOFF 1121519
HYMIE CHERNEN 7 8423442
J A COLON 0 3233968
EDUARDO FIGUEROA 4 1125750
GEORGE KOLODY 0 9912045
LILLIAN LOPEZ 9 8428195
MANUEL JR 9 1128881
MRS R ROBBINS 1123460
SAM SHERMAN 1125471
JACK STEINBERG 1 3781739
ELYBAN VAZQUEZ 8 8425597
AARON A WEISS 5 3784327
ANN W COMB 5 1123650
MRS BLANCHE WINTER 8 8871672
ANGIE RIVERA 8 8871220
MRS JULIA ROMAN 1 8936472
DR SAM M WEINGROW 9 9120846
1145 NELSON A ABREU 9 8427242
LEROY CANNON 6 5424737
MRS ROSA M CASIANO 5 8427071
RAE COBERT 1120278
CHARLES COHEN 8 3292528
ROBERT EDWARDS 1 9917394
RAYMOND ESPINAL 9 8420345
BASIL JOHNSON 1123890
DAVID KOHN 3 3282325
REIMOND NIEVES 8 5898178
JOSEPH PARKER 9 8427971
ANTONIO ALONSO 9 5894147
MRS LUZ QUILES 6 8870520
IDA RAMIREZ 0 3233680
LAURA PEYES 8 3289293
ILEANA RIVAS 1 5892584
E RIVERA 9 3280063
PAUL RIVERA 9 8935821
FRANCES RODRIGUEZ 9 9914459
MANUEL RODRIGUEZ 9 5894342
HECTOR L ROMAN 9 9918124
MARIA BADILLO 3 3786223
SUSIE BLACK 0 3295054
SABANA CAROL 8 8421916
GLORIA JUSTIS 9 8873664
PEDRO J DAPENA 7 8938247
GILBERT FELICIANO 8 8424936
V C GONZALEZ 7 8938247
CHERYL HAIRSTON 8 8427193
RICHARD MGDOL 6 8932929
MRS MARY PEREZ 9 8935167
F VARGAS 1 3230087
1160 ANTONIO ALONSO 4 1120211
IRMA P BROWN 9 9914207
FELIX CRUZ 9 1123658
MRS GUSIE FISHMAN 5 3786686
GABRIEL 5 8872504
SANDRA GARBER 3 2851111
GERARDO GARCIA 9 3284470
WILFREDO GARCIA 9 8425785
RAUL GELY 8 3231926
HENRY HECHT 8 3231926
ANIBAL MARTINEZ 0 9911544
EUGENIOS NIEVES 9 3236245
H PADILLA 0 8935608
WILLIAM POLANCO 9 5425186
MIGUEL QUINONES 9 5429978
RAYMOND QUINONES 8 8423373
BERNARD ROSEN 3 3782608
FRED SCHMIDT 8 8424196
MILTON SCHWIMMER 3 9918275
LILLIAN SOSA 9 9913344
MRS ROSE THOMAN 1 5893791
PAULA M TORRES 1 8423996
ISMAEL ZAMBRANA 3 11239496
SIDNEY ZUCKERMAN 3 3780174
1165 CARLOS APONTE 9 9917805
BEN COHEN 9 8427060
MRS HELEN DEMPSEY 4 1120745
P HOLS GROVE 1120075
SVONEY HORNE 1 8936975
PASCUAL A LOPEZ 9 8936975
MARGARITA MARRERO 8 84280674
JOSE MENDEZ 7 3282560
VERNON G MILLER 7 9916279
PAT MINO 8 3299637
JULIA MORALES 9 3281639
XAVIER PENA 0 8871975
ELIAS RIVERA 3 378986
LUCY RIVERA 3 378986
FELIX SANTOS 8 8934078
M R SERRANO 5 1126758
PETER A SOLTZES 9 1121097
MANUEL UBIL 8 5421785
M J WARBRAND 1 9914237

1165 L WEISMAN 1123444
1175 MRS SARAH FOLKS 6 3236668
BEN GAINES 8 1202031
JULIUS S GORDILS 8 5426542
RUBIN KAPLAN 1122211
JUSTO RODRIGUEZ -3286421
RUSSELL MORRIS 9 3299161
MRS M RODRIGUEZ 8 8934847
LEONARD TUDY 7 3292108
MARY L VALENTIN 0 9911389
MARIA VASQUEZ 9 9912737
PEDRO BERMUDEZ 1 5420355
JOSEPH BOSNYAK 6 8934468
MRS S ANDRIEN 3 1128985
R BUSTILLOS 8 8527836
JOSEPH DAMIANO 1123590
NYDIA M GAUSP 0 5425245
H GOLD 5 8424777
HARRY GOLDSTYN 3 1128388
JUSTINO GONZALEZ 9 910449
DR G H GRANT 1120008
RUTH HERSH 3 1127307
LEONARD KALINGER 11236628
NATHAN KANDELL 11239206
HILDA MEDINA 1 8873540
MARTA MELENDEZ -8426571
JOSE MERCADO 0 3210289
IRVING PESKIN 3 11238844
HENRY RAMOS 8 3230156
JOHN N REYES 8 8933558
ANA RIVERA 8 3781585
S SANCHEZ 9 8429216
MRS J SICHARZBARTS 1121814
R WEINBERGER 1121994
E ZAMBRANA 0 5423644
WESTCHESTER AV
1201 ARROW ART FINISHS 9919555
1202 TIME-O-RAMA INC 9919555
1204 JOSE A FIGUEROA 6 5894878
JEAN KALEVAS 5 0A96294
MRS ZELDA KEPPLER 3 1128145
ABRAHAM MILLER 0 3288551
S ORTIZ 6 3286691
1210 FRED CAMPAGNANI 1123393
JOSEPH RODRIGUEZ 9 3297562
CROZ OLIVO 9 3297607
LYDIA OLIVO 3 3289767
ANGELO SCALCON -5898318
1211 AVELINO PARJUS 9 3237606
1214 M ALBERT 3 3785286
LUCIO ANDRIGHETTI 9 9918155
LUC MENENDEZ 9 918380
1215 WILLIAM TRAVIESO 1127656
1218 FRANK COLASIMO 1124173
JAMES CORRADO 5 3299543
JOHN ENWER 1123542
VITO GENCHI 3 3789776
MARIANO GRASSO 1128666
LEOPOLDO MATTI 8 9380231
JOHN E PARKER SR 11239216
MRS AGNES STEEMANN 11239556
DOMINICK TARANTINO 6 9917368
1219 MRS JUANITA PEREZ 11238097
1221 NP
1222 CHARLES BARBER 8 5428230
MIGUEL CARATTINI 9 5893569
HAZEL CUNNINGHAM 8 3237430
TYNNE RAPPE 9 8936426
GEORGE L SMITH 3 3781277
LILLIAN STEWART 1123560
HUGH WHITE 1123655
1223 RAYMOND SANTOS 3 1123533
1225 H SCHWARTZ 6 0A96117
1226 JOSEPH COLSIMO 3 3781606
MAYIS MARSHALL 9 3280516
MRS S WILLIAMS 6 5893848
1228 E LOPEZ 11239382
1229 F MATOS 1129292
MRS B G VILLALON 9919533
1230 NP
1231 JULIO SUAREZ 8 3784237
1232 JULIO RAMOS 3 1123650
1235 NP
1236 IFELD CRABBE 1126482
HELEN SWANSTON RN 1126482
WILLIAM WALSH 9 9918935
1237 MIKE DEJESUS 9 9919899
1238 A CUMINGHAM 6 3293995
1242 CARMEN CAMACHO 9 3286748
1243 LUCIANO MERCADO 9 3234828
1244 MARIA L VARGAS 1 8936673
1245 RICHARD C SPANN 3 3237443
1247 LOUIS RABINOWITZ 0 1121175
1248 NP
1249 NP
1251 SEGUNDO AVILA 11239451
MRS P MERCADO 11237821
1252 MRS NURMA BELGRAVE 6 8934570
1253 RANDON RUIZ 11236730
SERGIO RUIZ 1123630
1254 GLORIA CASTRO 8 5421635
ANTHONY MIHEL 1128620
ANGEL TONILO 9 8425114
1255 LUIS A RIVERA 9 5423026
1256 MYRTLE FRIDAY 3 3782326
1257 MRS GLADYS A BRUNO 3784669
1258 MRS ALICIA ARRIETA 9918539
1260 JESSE JONES 0 8426985
1261 NP
1262 JAMES KNIGHT 1129332
1265 EVELYN RIVERA 5 3280616
1266 NP
1267 LENORA PARILLON 9 8936639
1269 DR A R SCHIFF 1122418
1271 A ARCE 8 8935871
474 RESIDENCE 6 BUSINESS

EWEN ST 10463
1- END T 293 \$A..B 4
2544*AA AUTO WRECKERS 5495643
HAI AUTO WRECKERS 5492774
2551 IRVING MORRIS 1 584600
2558 JACK OPPERMAN 1 5437352
2567*WUGHLER CO INC 8849090
2 RESIDENCE 3 BUSINESS

EXTERIOR ST 10451
SEE ALSO BRONX TERMINAL MARKET
100-199 T 49 \$E..B11
200-499 T 57 \$E..B10
163*THE BATES CORP 2927400
11 E 135TH
167*IN-OFFICE COFFEE SW-6653293
100 E 138TH
255*SNIRAM-MARNIS OIL 2925000
*SNIRAM-MARNIS OIL ME57798
261*SNIRAM-MARNIS OIL 2925000
121 E 140TH

325*W BRADLEY OIL CORP 2927900
BRADLEY WHNY CORP 2927900
*BRADLEY PITBGR INC 2927900
*BRONW MARCO INC 2927900
*CENTRAL BURR CO 6694040
*CENTRAL COAL CO 6694040
*CENTRAL PET CORP 6694040
*JAGS COAL&DIL 6694040
*OWENS CO 6694040
*PITTSBURG FUEL 2927900
*RODEN COAL CO 2927900
*STEPHENS FUEL CO 6694500
101 E 144TH
441 DITZLER AUTOMOTIVE 2924396
DITZLER COLOR DIV 2924396
*NATL PLYWOOD CO 5851100
450*AA AUTO WRECKING 8693274
*A C AUTO WRECKING 6694655
10 E 146TH
100 E 149TH
68 E 150TH
P PICCINI PROD M093960
*FARMERS SQ RSTRNT M091232
*JACOB FICHTELBERG M091330
*FRANK GUADAGNOLCO M091330
*JES TORRES 628523
*PLEESEFELMAN INC M093619
*MRANTENWASSERMAN M091330
*RIKINGYOHAJI TMTOS 2923324
60 E 151ST
REGALMANFRANCO M096070
NY HOME HOUSE 6694366
100 E 152ND
E 153RD
CROMWELL AV
FERNCLIFF PL
700*SPARKLE TOP CORP LU55277
11 E 158TH
NO *KUNNGASSOCS INC 5369103
36 BUSINESS

EXTERIOR ST 10463
SEE ALSO BRONX TERMINAL MARKET
2600-2999 T 283 \$A..C 4
W 179TH
W 180TH
W 181TH
W 191ST
W 192ND
330 W
KINGSBRIDGE RD
W 193RD
PENNSVLA AUTO BODY&R 420988
W 225TH

281 HAROLD BERNSTEIN L027865
ALFRED ELWICK L026407
SAM GRILL -L026728
DAVID HAAS L027619
HARRY HARTIGTON L028482
C HARRIS L027241
HAROLD HERTZOG L026813
C HILTON L029448
ANDREW LABABIERA L028163
ROBERT LUSSIER L028614
WILLIAM F VILES L026423
HENRY MARK L028323
MORRIS H REDALJE L028171
ABRAHAM RESNICK 0 L027252
ROBERT E RIGGAN L026890
LEE RYAN L026514
HARRY SCHNEIDER L029194
LEONARD SCHWARTZ L028482
HYMAN WEBER L027239
SEYMOUR WETZLER L026518
WALTER WOOTEN L026973
2831 JEROME ABRAMS L028351
JUAN R BELEN L027067
FRANZIE BLACK L026349
C BORDO L026896
ERNEST BYRD L027561
MRS M A CARMONA L028117
DONNA CARTER 1 L028937
JOHN DURAK L027390
THOMAS ECCLES 0 L027978
ADA M EDWARD 0 L026896
JOHN T GIORDANO L028127
ABRAHAM GUBERMAN L028149
MRS HELEN HASSELL L026734
LAWYER H HUGHES L027087
MURRAY D JACOBSON L028159
ROBERT A KIRVEN L029488
J B MITCHELL L026239
JOSEPH P PIERRO 1 L029328
SAM RIVERS 7 L027708
MRS F RUBIN L027219
NELLE S SANTI L029383
JOSEPH STAVAVONE L028082
LLOYD S SHARPE L027722
DAVID SIRKEN L027605
ERNEST H SKIVER L026439
LOUIS SOLOMON L026867
ROMAN THOAS L028355
IRVING YELLIN L027856
W ZELTNER L027439
2861 LEROY AIKEN L026545
J BANKS L026990
HERMAN BERG L026146
MRS MARY BOLLING L026122
LEONARD COOPER L028368
HERBERT CURTIS L026445
MRS R DAVIDOWITZ L028414
ARNOLD DAVIS L028399
ANDREW C DIETZ R FRANK L028027
MURRY FRISCH L028027

DAVID GREENFARB L026898
VINCENT GRIECO L029034
GEORGE GRUBERT -L025957
OTILEY HENRY L029020
ROSE HENRY L029753
JOE IANNUZZI L026084
MRS HATTIE IWAMOTO L027495
MAJOR E JONES L027596
MORRIS A LANDY L026140
P LEWIS L026134
ANTONIO LOBIANCO L029728
W LOFT L027656
DAVID B MARTIN L028994
FRANK J MASTERSON L028098
MRS V L MULLENS L027655
JOSEPH MYER L027446
ABE PARK L027484
PETER SCHNEIDER L026559
GEORGE SEIF L026716
ALFRED SITZER L026489
LED SLOTA L026916
ROBERT SPANN L027370
SIDNEY SPIEGEL L027994
A STONER L026765

2861 L S ZOBERMAN L027734
BERNARD ZUCKERMAN L027352
2864*GIORDANO WAST PAPER K160600
2880*AMER FARMS MILK 5466800
*COUNTRY DELIGHT MLK 7960209
*HARBLEDALE PROCSSNG 7960699
*PROGRESS MILK CO 9400900
*337 MILK CO 8549957
2910*W E MARTINESON K130577
*W E MARTIN RL EST K130577
*THE 188 W 230 ST K130577
W 230TH
HARLEM RIVER
88 RESIDENCE 10 BUSINESS

FAILE ST 10474
200-599 T 97 \$D..F11
600-699 T 99 \$D..D10
700-799 T 11501 \$D..E10
800-899 T 11502 \$D..D10
900-1099 T 119 \$E..D10
E 138TH
EAST RIVER
61 EDGEWATER RD
1301 RYAWA AV
800 BELLEVILLE AV
314*JACKSON GLASS&SHD 3299105
*JACKSON SHADE CO 3299105
*SHADELAND 3299105
318*DERICO TRUCKING 5424554
320*MODERN KITCHN EQPT 5897555
323 MRS ROSE PRUDENTIN 1125296
325 NP
327*COMCORD IRON WORKS 9911010
334*PEZZA EMPTY PCKGE 0A98281
343 VINCENT CRISTIANO 5897599
*SHIFFS AUTO REPR 8429796
BAY AV
413*JEV CONTRACTING CO DA92218
*MAZZELLA BLSTNG MT 0A92218
418*FINE OVEN PRODS INR3785840
421*STAR COLLISION CO WY17060
437*BRONX HM FD PRODS DA98563
*W TREFFINGER DA98563
441*PAUMER AUTO BODY&R 8429888
1300 OAK POINT AV
511*ESCHEN STEEL&IRON 3297660
531*EMBREE PLATING DA85171
540*AEL EQUIPT CORP DA95024
*UNION CARTING INC LU98199
1300 RANDALL AV
615 DORIS GALINDEZ LU94313
617 NP
619 SIMON ESPINOSA 0 3285664
MRS S MARTINEZ 7 5426291
623 B CORTES 9910375
624 D GORDON 3 3785936
ROSA PENA 0 8422720
625 GERDINGO VAZQUEZ 3 3289439
626 NP
630 NP
632 SEBASTIAN COTO 1 5421019
633 AL JANDRO RIVERA 3 3785066
634 HERNANDEZ PACHECO 0 5421198
638 C LENHARDT 112542362
MARCIAL PIZZANI 5895764
639 NP
641 VICTOR BERRIOS 0 9911795
642 MARIO OJEDA 4 1124230
WY14209
647 MARINA CALDERON 6 9100884
R FAJARDO 7 3295308
MRS B HERNANDEZ 5424059
MRS L M HERNANDEZ 9916671
MORRIS JACOBOWITZ DA35365
GEORGE L BODKO DA31690
MRS HELEN BARK DA95046
MIRTA PERIU 8 5422187
G SANHUEZA 3 3786153
649 PEDRO DELEON JR -3784829
650 LOUIS LASSKOW DA35547
652 NP
656 CARMEN VIDOT 9 5429539
1300 SPOFFORD AV
701*ALFREDS FOOD MKT 3281964
706*ALFREDS FLOUR STRD 3236677
INES AYALA 8 5891690
PHYLLIS BERKUS 5 3783731
MAYRA PEREZ 0 11291983
GLORIA SEGARRA 9 9916182
I VELEZ 9 8871884
*G VERTES STATNRY 3238316
711 C COBB 3285951
WILLIAM DIXON 3 3284805
MURRAY EDWARDS 5 3234394
MRS LUZ GOMEZ 7 3234390
W LOPEZ 6 8428234
ALMA LUGO 3 295461
BENJ MIROFF LU91520
721 MRS ADELE BROWN 8 8872148
E BROWN 4 5895643
YVONNE BROWN 9 9919747
E B DAVIS 8 11271845
MRS GERT E DENKINS DA90810
MARSHA GODFREY 7 5427377
F GOLFF JR 8 8916278
B HENSON 3 3785637
JACK WYNCH 3 3780020
VARNORA A RICH DA33708
ARTURO SHEPPARD 8 9918159
H VALERE 3 281405
LILLIANE VALERE 9 9913772
P WAITES JR 0 5424167
C WILSON 0 3234483
HUGH H WILSON K129681
750 N ADAMS 9 3298945
MRS ETTA G BOONE 6 5426007
MRS ODIE S BROOKS 6 3235257
MRS ALMA BROWN 7 5421861
HENRY BROWNFIELD 6 5896518
CLAR W BUSH 6 3233544
*CARNES MCKINLEY IN 5424558
MRS ADA E CARTER 5892475
ULYSSES CARTER 5 8871687
ELIZ GONNOR 6 3285359
M CANNON 0 8936462
BARBARA DARDEN -9915762
ASTLEY DAVY 6 3297062
HAROLD A DEAN 6 3265918
PERCY ODDO 9 3785428
HERSEY D DUNN 6 5894213
F ELLIOTT 8 8423992
MRS R ELLIOTT 0 3236927
ALICE FELL 5428801
C FERNANDEZ 6 5425994
JESSIE FLEMING 6 3296418
LILLIAN GOLDSON 6 3783426
MRS LELLA HERBERT 6 5892511
ERIC A HODGE JR 6 3257944
CHARLES JACKSON 3 3284540
G JEFFERSON 6 3237787
ERNEST JERNIGAN 6 3289387
B V JOHNSON 6 3283709
HUEY JONES 6 3289659

EXTERIOR ST

Palman Dairies - off-cowhouse-WE 5-7378
 Pelling Antonio - groc-55-MOIH 9-4827
 Penfence Corp - 06-MEIR 9-3365
 Raso Carl & Co - frts-54-MEIR 9-9863
 Richardson Wm E b - 55-MEIR 9-9863
 S&B Wholesale Fruit & Produce Co Inc - MOIH 9-3338
 Schaefer-Held - grocs-55-MOIH 9-3365
 Utica Club Beer&Ale Sales Corp-56-MOIH-5627
 West End Brewing Co - MOIH 9-5627

E 152nd
 Kriseg's Genl Papp Prods - LUJL 5-7484
 Sander Sidney - fruits-55-MOIH 9-8508
 Terminal Fruit Corp - 56-MEIR 5-4733

E 153rd
 Merchants Food Distributors Inc - A1-MOIH 5-2770

CROMWELL AV 600
FERNCIFF PL 700

E 157th
E 158th
W 179th 1851
W 188th 2380 2381
W 189th
W 191st
W 192nd
W KINGSBRIDGE RD
W 193rd

N Y Central System Sub Stas

W 225th
 Electric-King 6-3022

2861 Ayscue Lulu L Mrs - LO 2-6581
 2864 Giordano Waste Papp Inc - King 6-6060
 2910 Martin M & Son Inc - bldgs-D7-King 3-0577
 2910 Martin Wm E - frts-D7-King 3-0577
 2910 The 188 W 230 St Corp - D7-King 3-0577

W 230th 5500 5604
HARLEM RIVER

FAILE ST
E 138th
EAST RIVER
EDGEWATER RD 104
RYAWA AV 200
VIELE AV 300

314 Angelo Bianchi - coml auto spray-58-DAY 8-5900
 314 Bianchi Angelo - coml auto spraying-58-DAY 8-5900
 323 Prudenti Rose Mrs - A1-Klip 2-5296
 325 La Morle Jos - D9-Klip 2-7547
 327 Concord Iron Wks Inc - 58-Wynd 1-1010
 334 Pezza Empty Package Supl - DAY 9-8281
 If no ans - TUI 2-195

343 Cristiano Vincent - DAY 9-7589
E BAY AV 400
 411 & V Contracts Co Inc - D9-DAY 9-2218
 414 Patricia Blasting Mat Co Inc-56-DAY 9-2218
 434 Matz&Clair Auto Repr - 58-DAY 9-5612
 437 Bronx Home Food Prods - groc-DAY 9-8563
 443 Treffinger H - food procs-DAY 9-8563
 444 Brewer M Structural&Ornamental Ironworks - 54-Wynd 1-1818

OAK POINT AV 500
 510 Mahler & Co - paints-55-Wynd 1-2889
 511 Eschen Steel&Iron Works Co Inc - 16-DAY 9-7640
 521 Ny Stone Setter Co - 56-DAY 8-1423
 525 Milonich Margaret Mrs - LUJL 9-1587
 531 Embree Co - pltrs-58-DAY 8-5171
 535 Gotham Const Corp - yo-TU 7-3945

RANDALL AV 600
 615 Galindez Duran Mrs - DA 9-2882
 615 Galindez Boffria - LU 9-4313
 617 Rogo Juanita M - A1-Klip 2-5421
 619 Rodriguez Jose - 56-Turn 7-2543
 621 Herrera Mary Mrs - 53-Klip 2-5215
 623 Carlos Bernardino - WY 1-0375
 625 Mendez Julio - LU 9-2412
 624 Bobanowski Benny - 56-DAY 7-7056
 624 Corso Domenico - DAY 9-4479
 625 Fellows Geo E - A1-Turn 9-0558
 626 Spett Arthur - DAY 8-7438
 626 Caporale Salvatore - 55-DAY 9-6523
 630 Pianin Rose L - DA 9-6076
 631 Gabret Ramon L - WY 1-0913
 633 Dimino Castimiro - LU 9-4812
 633 Palmita Louisa Mrs - 57-LUJL 9-6526
 639 Reis Leon E - DAY 9-7626
 636 Reines Judith E - DAY 1-1509
 638 Curvelo Felicia Mrs - DA 8-9639
 638 Pizzani Lola - 56-LUJL 9-5764
 639 Reis Leon E - A1-LUJL 9-2280
 639 Widner Oscar - DAY 9-7973
 640 O'Rourke Lynn Mrs - LU 9-7302
 640 Rivera Ida C Mrs - JB-LUJL 9-4426
 641 Agave Saml - JT-DAY 3-0831
 641 Cador Harvey - 57-DAY 3-5794
 642 Davidson Alexander H - 54-LUJL 9-2373
 642 Freeman Saml - LU 9-5972

FAILE ST

646 Leon Josefina R Mrs - DA 3-2584
 646 Rose Chas - DAY 9-2984
 647 Royo Humberto - DA 9-1015
 647 Beywick John - 56-Klip 2-2089
 647 Burdoff S - 56-Wynd 1-3467
 647 Caspiano F R Mrs - DA 3-3598
 647 Gila Rich - 57-LUJL 9-6206
 647 Derectok Jack - 53-Klip 2-8770
 647 Doloboff Esther Mrs - 56-Klip 2-2089
 647 Jacobowitz Morris - 58-DAY 3-5365
 647 Jodko Geo - 53-DAY 3-1690
 647 Joseph Moe - 53-DAY 9-0031
 647 Kantor Harl - 56-Klip 2-4709
 647 Martello Anne - 56-Klip 2-4709
 647 Mazzella Silverio - LU 9-4537
 647 McLaughlin Edw - DAY 3-0697
 647 Park Hilda - 55-DAY 9-5506
 647 Reyes Paul - 56-WY 1-3664
 647 Rodriguez Carlos E - DA 3-6697
 647 Torres Angel - LU 9-6519
 647 Turner Geo - A1-DAY 9-8675
 648 Mann David - 59-DAY 8-2888
 648 McLauren David - 59-DAY 8-2888
 648 Myerson Estelle - 55-LUJL 9-2686
 649 Siegel Abraham - 53-Klip 2-8549
 650 Eisenstein Gary - JB-LUJL 9-7326
 650 Laskowky Larry - 56-Klip 2-1617
 652 Bialor Chas S - 54-DAY 9-0204
 652 Givimoty Dorothy Mrs - WY 1-3141
 652 Stern Jacob - DAY 3-3845

SPOFFORD AV 700
 701 M&L Dairy&Grocery - 56-DAY 8-8302
 701 Teitelbaum L dairy&grocery-56-DAY 8-8302
 708 Altman Harold - 56-DAY 9-1381
 706 Bonilla Herman - WY 9-3034
 706 Bonilla Herman b - WY 9-3034
 706 Cadijan J - TU 7-0337
 706 Canter Paul - 77-DAY 3-1725
 706 Fajola Maria - DB-DAY 8-4410
 706 Peltz Irving - 55-DAY 9-7805
 706 Pietaksky Mary Mrs - 54-LUJL 9-3987
 706 Rodriguez Flora R - 59-LUJL 9-3463
 706 Schwartz Bella Mrs - 53-LUJL 9-1948
 706 Schwartz Flora Mrs - 56-Klip 2-4266
 706 Tietze Geo H - 56-Klip 2-0930
 706 Vertes G - stary-DAY 8-8316
 706 Waring Robt M - 53-Turn 7-2614
 706 Weiss Marlan - 56-Klip 2-8407
 711 Baudy John - 58-LUJL 9-1167
 711 Cohen Lawrence - DAY 9-8448
 711 Dulitzky Sarah Mrs - A1-DAY 8-5120
 711 Feinman Isidore - DAY 9-6173
 711 Gendin Wm - 59-Klip 2-4670
 711 Hillenbrand Isaac - A1-Turn 9-0788
 711 Kerlan Albert L - TU 7-0486
 711 Klein Oscar J - 53-LUJL 9-1289
 711 Lewis Jean - A1-Klip 2-4489
 711 Markin Saml - 56-LUJL 9-0908
 711 Miroff Benj - A1-LUJL 9-1520
 711 Pulio Anne G Mrs - 57-DAY 9-5432
 711 Romano Geo - 54-Wynd 1-1886
 711 Richardson Vera Mrs - 57-DAY 3-1907
 711 Sieblich Wm - 59-DAY 9-9284
 711 Stebbins Jos B - 50-DAY 9-9820
 711 Van Dyke Wm E - 56-Wynd 1-0784
 721 Boston A E - JT-DAY 9-4450
 721 Brown Raymond G Mrs - 54-DAY 7-2649
 721 Davis E B - LU 1-1840
 721 Davis Frank - DAY 9-8740
 721 Dennis Gertrude E Mrs - 53-DAY 9-0810
 721 Norris Alfred G - DAY 9-2314
 721 Haberz Roy - 56-DAY 9-2314
 721 Jensen Wallace - DAY 3-6513
 721 Jones Chas S - 56-Turn 7-3940
 721 Meehan Walter E - Klip 2-8393
 721 Ray Roy S - 57-LUJL 9-2067
 721 Richardson Lloyd G - 57-DAY 9-0222
 721 Pendergrass Annie Mrs - 57-Turn 7-0872
 721 Pullin Dorothy Sheridan - 57-Klip 2-3657
 721 Rich Vernon A - DAY 3-3789
 721 Robinson J - DB-DAY 8-2209
 721 Robinson Julienne - RN-A1-DAY 9-8444
 721 Roy Anna M Mrs - 56-DAY 9-4176
 721 Scott Mary Mrs - WY 1-4552
 721 Smallwood Corinne Mrs - 56-LUJL 9-8487
 721 Taylor Joseph - 56-LUJL 9-2259
 721 Taylor Esther T Mrs - 57-LUJL 9-4828
 721 Tyson Beatrice Mrs - 54-DAY 9-2059
 721 Wills Beverly O - 56-DAY 8-2578
 721 Wilson Hush M - A1-Klip 2-9681

HUNTS PT AV
 770 Chris Bill - LU 9-2483
 770 Colligan Harold A - 57-DAY 8-6024
 770 Dichev Morris - 55-LUJL 9-1970
 770 Duracher Saml - DA 8-5846
 770 Fierman David - 54 WY 1-3106
 770 Gellwaks Herman - JB-LUJL 9-7539
 770 Goldberg Robt - DA 9-5751
 770 Goldstein Hyman - DAY 9-1578
 770 Goldstein Melvin M - DA 9-5972
 770 Goldstaff Lynn E - 56-Turn 7-3953
 770 Hecht Charlie - 54-LUJL 9-7345
 770 Kocurs Steven - 55-LUJL 2-5994
 770 Koenig Sarah Mrs - 58-LUJL 9-3853
 770 Levine Jack - DAY 9-0124
 770 Levy Celia Mrs - 59-DAY 8-0895
 770 Margolin Louis - 57-DAY 9-8293
 770 Mischel Morris - LUJL 9-4353
 770 Pakis Steve - JT DA yt 9-0150
 770 Quinn Jos - D9-Klip 2-7180
 770 Reisman Harry - A1-Klip 2-1608
 770 Samtzer Morris - JB-LUJL 9-0922
 770 Schwach Harry - 58-DAY 8-3261
 770 Shabrowsky Edw - 53-LUJL 9-7261
 770 Shapiro Joshua J - DA 3-5972
 770 Shapiro Joan L - DA 8-6748
 770 Stein Abraham - 56-Wynd 1-2133
 770 Vazquez Ramon - 54-LUJL 9-2373
 770 Washington Christobr - 56-Wynd 1-6508
 770 Wilson Manuel L - D2 DA yt 9-5243

LAFAYETTE AV 800
GILBERT PL
 812 Martini Geo - 57-DAY 8-6496
 812 Tom Beth Elchim - DA 9-8274
 813 Adair Rubin - JB-LUJL 9-0917
 813 Brodsky Harry - A1-DAY 3-6878

FAILE ST

813 Derbas Lidia Mrs - 56-LUJL 9-7849
 813 Duffy John H - A1-DAY 9-8660
 813 Hryhorowicz Mykola - 56-Turn 7-3921
 813 Lowenstein Alma - DAY 8-5082
 813 Markowich Ludmila Mrs - DA 3-6681
 813 Meegan Thos Mrs - 54-DAY 9-6844
 813 Miner Ben - 51-Klip 2-1249
 813 Pomerantz D - A1-Klip 2-2762
 813 Pomerantz Morris - 54-DAY 3-6670
 813 Pranshny Murray - DAY 8-8806
 813 Pruski Pasquale E - D9-Klip 2-7179
 813 Santiago Albert - DA 9-9947
 813 Teidor C B - WY 1-3822
 815 See 813
 816 Alston Sarah B Mrs - LUJL 9-9033
 816 Rose Celestine E Mrs - Turn 7-0158
 817 See 813
 822 Miringoff Barnett - 56-DAY 9-9158
 822 Rapkin Nathan - DA 4-7194
 823 Orenstein Saml Rabbi - 58-DAY 9-2141
 826 Miller Rosa Mrs - 57-DAY 8-2934
 826 Schwartz Virginia Mrs - 77-DA 8-1318
 833 Borrelli Mary Mrs - 55-DAY 9-3935
 836 Chersofsky Louis - 56-DAY 9-0659
 836 Figueroa Santos - DA 8-8736
 836 Paludo Judy Mrs - 59-DAY 8-2769
 836 Dohler Ludwig - DA 3-5824
 830 Azar Ross - 57-DAY 8-7076
 830 Griffin Reuben - DAY 8-7978
 830 Pryce Dorothy - DA 3-7860
 836 Barry Edw J - DAY 3-5282
 836 Borrelli Mary Mrs - 55-DAY 9-3974
 836 Bushan Norman H - 57-DAY 9-7841
 836 Corbin Annie J Mrs - 57-DAY 9-7841
 836 Chahbaizan Jean - 58-DAY 8-1484
 836 Domok Henry - LUJL 9-2938
 836 Domok Henry - DAY 8-2162
 836 Essner Chas - 57-DAY 8-4153
 836 Flanagan Michl - WY 1-0498
 836 Foreman Frank D - 54-Klip 2-7091
 836 Gertler Sidny - 57-DAY 8-8265
 836 Keiser Jack - 56-DAY 3-4719
 836 Lewis Arthur - 53-Klip 2-4119
 836 McTaggart Jeanette E Mrs - LU 9-2215
 836 Miller Kella W - Klip 2-3174
 836 O'Mellor Michl - 54-Klip 2-8525
 836 Schwartz Benj - DA 3-5935
 836 Sherman L - JB-LUJL 9-8141
 836 Silverstein Wm - JB-DAY 8-0375
 836 Teitelbaum Murray - 54 WY 1-9979
 836 Tobias Sel - DAY 9-2292
 836 Vaughan Ita - 57-DAY 8-6645
 836 Weiss Emanuel - 54-DAY 3-2644
 836 Weiss Jos - 54-DAY 3-2530
 836 White John J - WY 9-2839
 836 Wolberg Sonya - mse-DAY 9-5374
 836 Zenkewich John - 55-Klip 9689
 844 Hunt Pt Boiler&Tank Dismantling Co Inc - LU 9-8489
 844 Hunt Pt Salvage - 56-Klip 2-5494
 850 Mackey Ed - 56-Klip 2-9745
 850 Pagan Antonio C - 57-Klip 2-9745
 850 Shamon Toby - LUJL 9-3005
 850 Tobias Sel - DAY 9-6478
 854 Curtis Edw G - 54-Turn 7-9984
 854 Martinez Francesca - 59-DAY 1-1939
 856 Galizia Jos - 56-Klip 2-7164
 856 Pagan Elita M - 56-Klip 8-9993
 856 Pagan Joseph - 58-DAY 8-7314
 856 Corraie Jos - 58-Wynd 1-1377
 856 Gonzalez Rita Mrs - 55-DAY 9-4233
 856 Newman Jacob - A1-Klip 2-5057
 856 English Wm - 59-DAY 3-6214
 856 Koenig Nathan - 58-DAY 9-0426
 861 Getteman Jack - JB-LUJL 9-5234
 861 Schaffer Jerk - DB-DAY 8-5548
 861 Steinberg Mollie Mrs - 58-Klip 2-3958
 861 Steinberg Margaret A - 54-LUJL 9-5756
 861 Rich Fred - 56-Klip 2-3958
 868 Cohen R Mrs - LU 9-1408
 868 Day John P - 54-DAY 3-8084
 868 Denner Rose Mrs - LU 9-6385
 868 Duane Frank - 56-Klip 2-6261
 868 Gans Wm - 52-Turn 7-2606
 868 Howard Donald - KI 2-0017
 868 Kugelmann Stephen A - D9-DAY 9-6702
 868 Levine Nat - 56-DAY 8-5770
 868 Ryan Edw M - 58-DAY 9-9567
 868 Schuffele John - 55-LUJL 9-6478
 868 Scheppert Margaret Mrs - 57-LUJL 9-1135
 868 Steinfeld Tony - 54-LUJL 9-5097
 868 Taylor Lawrence - 55-Klip 2-7799

SENECA AV 870
 880 Gill Sonney N - JB-DAY 8-4283
 880 Lemay Lawrence E - 57-DAY 7-0376
 881 Crumley Jos - DA 8-0695
 881 Smith Johanna R - 56-LUJL 9-4605
 882 Quetti Gaston - 58-Wynd 1-2068
 883 Brooks Ethel - KI 2-0692
 883 Cutler Albert T - 56-LUJL 9-2985
 883 Stewart Violet - 57-LUJL 9-8157
 886 Miltenberger Oscar - A1-DAY 4-7859
 886 Wyne Loretta Mrs - DA 8-5803
 889 Santice Norman - A1-DAY 9-4160
 889 Lichtenstein Murray M - JB-LUJL 9-5231
 890 Greaves Florence H Mrs - DAY 3-1593
 890 Hendrickson Emily G - 54-Turn 7-1449
 891 Kane J Jones - LUJL 9-2373
 891 Koenig Nathan - LUJL 9-7723
 892 Potts Lamar - WY 1-1152
 893 Leon Edw - 55-DAY 8-6540
 896 Altidoros Mrs - 55-Klip 2-5095
 896 Gonzalez Ludvig Mrs - 56-DAY 3-0516
 897 Aviles Luz M Mrs - 55-LUJL 9-1776
 898 Quiles Ernesto - 58-DAY 9-9789
 899 Acosta Jos - 58-Klip 9-8207
 899 Acosta Jos - A1-LUJL 9-5476
 899 Reyes Candido - 58-DAY 9-8829
 900 Denmark Amanda Mrs - A1-Klip 2-1156
 900 Greene Susan Mrs - 55-Turn 7-9919
 901 Davis Freda Mrs - 57-DAY 3-8177
 901 Jones J - 55-DAY 9-5138
 901 Mitchell Mary Mrs - 54-Klip 2-6065
 901 Simmons Carl - 58-DAY 8-3099
 903 Rivera Inocencia Mrs - 57-DAY 8-5768
 907 Richardson Anna E - WY 1-1496

FAILE ST

907 Tapper Hubert G - 56-LUJL 9-1343
 908 Tamptor Robt E - 56-Klip 2-4330
 908 Stewart Julia C - WY 1-3249
 912 Benitez Marina R - DA 8-0372
 916 Asencio Ernesto - 59-Wynd 1-0206
 916 Fernandez Claudio - 54-WY 9-3634
 916 Gilchristin Gordon - WY 1-2939
 916 Irizarry M - 58-Klip 2-7727
 916 Neusser Robt J - LUJL 9-4024
 916 Pimentel Fred - DA 9-2916
 916 Salazar Jacobo - 57-Turn 7-2627
 916 Samuels Theo - 58-DAY 3-6627
 916 Silverman Celina Mrs - LUJL 9-5824
 916 Torres Wm - 56-DAY 9-9458
 916 Unger Marlon M - JB-LUJL 9-6755
 918 Ackerman Ida Mrs - 53-DAY 8-3867
 918 Aponte Cruz - 56-Klip 2-6521
 918 Castillo Rosa M - 59-LUJL 9-3432
 918 DeGaudio Florencio - 58-Klip 2-5360
 918 Hassen Jas E - A1-DAY 3-0684
 918 Eskin Jos - JB-LUJL 9-8167
 918 Ewing Finn - DAY 3-1528
 918 Figueroa Raymond - D9-LUJL 9-4191
 918 Friedman Rose - DA 8-8175
 918 Gussack Hans - 58-DAY 9-6755
 918 Malave Rafael - 58-DAY 9-6755
 918 Herman Zena - RN-DAY 9-0721
 918 Hughes Robt P - DAY 9-7666
 918 Izquierdo Lucy Mrs - DA 9-1341
 918 Koenig Nathan - 56-LUJL 9-7096
 918 Malave Rafael - 58-DAY 9-6755
 918 Mayer Paul - 54-DAY 8-8954
 918 Olivo Miguel - LUJL 9-5871
 918 Schneiderman Benny - 53-DAY 8-9742
 918 Ellis Henry - JB-LUJL 9-7900
 918 Sorin Esther - DA 3-4198
 918 Vializ Antonio - 57-Klip 2-8873
 918 Walter's Box Lunch Svc - D9-DAY 8-8421

GARRISON AV 919
 924 Vitaglione Frank - auto rep-AL-LUJL 9-2971

WHITLOCK AV
 927 Abenosh Bernard - 55-DAY 3-7118
 927 Aid Stores Inc auto accessories - 57-DAY 9-9025
 927 Bronx Hester - DAY 3-3939
 927 Ballas Chas - 55-DAY 9-7939
 927 Bensch Paul - 56-Klip 2-4529
 927 Borowich Wm J - Klip 2-6083
 927 Borrás Ralph - 57-DAY 8-1687
 927 Calderon Raymond - 57-DAY 8-1687
 927 Costas Wm - DA 8-3441
 927 Di Baril Nicholas A - DAY 3-2010
 927 Donner Harry - DAY 8-6148
 927 Drucker Sylvia Mrs - 56-DAY 8-6645
 927 Feinstein M - 56-DAY 8-6645
 927 Fernandez Silvano - 54-DAY 8-9007
 927 Fishbein Eva Mrs - 53-DAY 3-1404
 927 Florkowitz Mannie - 57-DAY 8-0578
 927 Geller Rose - 57-DAY 8-0578
 927 Georgoudis Jas - 58-DAY 9-0772
 927 Goldstein Morris - 55-DAY 3-7056
 927 Greenwald Bertha Mrs - 57-DAY 8-7806
 927 Jobert Mattide - WY 1-2317
 927 Koenig Nathan - 56-Klip 2-6261
 927 Loiz Kostas - 58-DAY 3-7594
 927 Markowitz Sam - 56-DAY 3-2018
 927 Perez Ralph - LU 9-2868
 927 Rabinowitz Chas - 56-DAY 9-6478
 927 Rodriguez Antonio - 54-LUJL 9-9055
 927 Spiro Sidney - JB-LUJL 9-1967
 927 Star Stores Inc - auto supls-JB-DAY 9-9025
 927 Vitez Gerardo - 59-Klip 2-5936
 927 Wagner Theo - 58-DAY 8-7314
 927 Weiss Jos - DA 3-5199
 927 Weissman Tobie - 58-Klip 2-5921
 927 Yasser Ray - 57-DAY 3-4736
 927 Yoda Hull Whitewashing Co - 59-Wynd 1-3253
 931 Frieder Thos - 58-DAY 9-0426
 931 Davis Emanuel - 55-LUJL 9-8267
 931 Dinenny Jas G - 57-DAY 9-3089
 931 Fabregas Arthur - 58-DAY 9-9550
 931 Feldman Becca Mrs - 54-LUJL 9-6637
 931 Fernandez Wm - 58-DAY 8-1786
 931 Garcia Cesar - 57-DAY 3-2621
 931 Gonzalez Carmen Mrs - KI 2-4623
 931 Grazulino Anna Mrs - 56-DAY 9-2474
 931 Greenberg Abraham - 56-Klip 2-6261
 931 Littman Abraham - 56-DAY 9-0602
 931 Lupo Anthony - 59-DAY 3-4236
 931 Martin Geo - 56-Klip 2-7931
 931 Nivet Paul J - DA 3-3508
 931 Noyes Martin - 55-DAY 3-5525
 931 Reyes Carmen Mrs - 58-DAY 9-1047
 931 Rosner Rose Mrs - 57-Turn 7-3339
 931 Sacks Louis - A1-Turn 7-0978
 931 Somot Laura Mrs - DAY 8-4294
 931 Storck Ethel - DA 9-9614
 931 Suscholtz Edw - D9-DAY 8-8664
 931 Wilnot Florence M - JB-DAY 8-1735
 931 Winter Julius - 54-Wynd 1-4455
 931 Astor Harry - JB-DAY 8-3789
 931 Beer Simon - 57-Turn 7-3339
 931 Bergan Jack - 54-Wynd 1-6885
 931 Bucher Lena - JB-LUJL 9-1115
 931 Cariscia Michl - 58-DAY 9-9786
 931 Friedman Abraham - 55-DAY 8-9406
 931 Grant Jeanne Mrs - 58-Wynd 1-0019
 931 Gruner Arthur - Klip 2-3062
 931 Jenderson Irving - 56-DAY 3-2609
 931 Mulrooney John - DAY 3-0065
 931 Noyes Martin - 58-DAY 7-7373
 931 Priesman Leon - A1-Klip 2-9453
 931 Sherman Sam - A1-Klip 2-9453
 931 Simkins Sophie Mrs - D9-Klip 2-7394
 931 Slopier Jos - DAY 3-3688
 931 Wozar Frank J - 55-Klip 2-5095
 941 Astor Jos - DAY 9-2825
 941 Bertinoff Michl P - 56-Wynd 1-0883
 941 Butschek Julia S - 58-DAY 8-8461

FAILE ST

941 Cleiditz Jacob - D9-LUJL 9-8689
 941 Creutz David A - KLip 2-8581
 941 Feinstein Stanley - 55-Turn 7-2665
 941 Freund M - DAY 3-6850
 941 Gatzke Hilda E - KI 2-2120
 941 Lohavitz Herman - 54-WY 9-1786
 941 McCreight Thos - DAY 9-3314
 941 Quiles Blanca - KI 2-4511
 941 Rainer Jos - DAY 8-7094
 941 Rotter Isidor - 57-LUJL 9-7641
 941 Scheins Sam - 54-Klip 8-6588
 941 Silverman Sue - WY 1-3230
 941 Stafford Jas - 56-Wynd 1-3256
 941 Turner Lillian Mrs - 54-Klip 2-1479
 941 Urban Rudolph M Sr - 57-Turn 7-2432
 941 Wittling Michl - DA 8-5051
 945 Calabro Ann Mrs - 53-Turn 7-2012
 945 Constantino Rudolph H - 57-DAY 8-9616
 945 Fruschtein Leo - JB-LUJL 9-7722
 945 Itzkowitz Max - Klip 2-8224
 945 Kammer Anna Mrs - DAY 3-3460
 945 Korsun Benj - 54-Klip 2-2585
 945 Lawrence Milton - 58-DAY 3-9595
 945 Marero Raymond - 57-DAY 8-2308
 945 Martinez Mercedes Mrs - 54-Klip 8-2349
 945 Mychalenko Pauline Mrs - DA 9-3903
 945 Rodriguez Angel - DA 9-6389
 945 Scoppa A - 55-L

BRONX RIVER AV

- 1379 Marcus Oscar
1380 Di Benedetto A
BOYNTON AV 1381
1381 Halper Robt
1381 Libro John
1382 Napolitano Donald
1383 Brivoglio John
1383 Cohen Mike
1383 Spinichia Nicolò
1385 Cammarata Frank
1392 Ferrara Concetta Mrs
1395 Solomon Ralph
1385 Wankoff Irving
1387 Costa Joe
1387 Suppa S
1389 Gordon Saml
1389 Vacrica Michl S
1389 Vacrica Michele
1391 Eckstein Jennie
1391 Jackson Alma Mrs
1391 Scoppio John
1391 White Margaret Mrs
1393 Bellon Eleanor
1393 Lackowicz Wm
1393 Piscitello Pasquale
1393 Schwabe Sylvia

E 173rd

- 1400 Pierre Anthony b
1400 Stampler Sam
1401 Lefkovic Jerry Mfr
1402 Jordan Horace
1402 Kraut Paul
1402 Shay Hyman
1402 Witt Esop
1403 Tri-Par Distributg Co
1404 Brahm Max
1404 Krester Herman L
1404 Dressler Wm
1404 Rosen Joe
1405 Cam Distributg Co
1406 Aguilardo Louis
1406 Ambrey Victor
1406 Keylin Sam
1406 Silverman Chas
1407 Lomar Cleaning & Tailoring
1408 Hagan Edw J
1408 Kirschner Saml
1408 Malina Fannie Mrs
1408 Markus Walter M
1408 Pisicella Frank J
1409 Rub's Laundry
1410 Dressler Abrah
1410 Sew-More Self Svc Mkt
1411 Vorjacks Beauty Salon
1412 Baxter Meyer
1412 Cohen Jay S
1412 Knipper Adolph
1412 Segal Santiago
1413 Riverside Inn
1414 Feinstein Julius J
1414 Goldsmith Mildred
1414 Gutwiler K
1414 Segal Louis

E 174th 1420

- Coltsun Fuel Dist Inc
Starlight Fuel Corp
1420 Adams Thelma
1420 Alicia Elmer
1420 Alicia Leo
1420 Allen Marlon T
1420 Atkabet Elias
1420 Anderson Lillian
1420 Ansley Marlon R
1420 Armstrong Wilbur B
1420 Bailey Edw K
1420 Beresberg Stanley H
1420 Bevaqua Rosario R
1420 Blackman Ashton S
1420 Blackwell Wm
1420 Boehle Nathl
1420 Boyd Walter J
1420 Bright Arnold E
1420 Brome Winston J
1420 Brown Wm L
1420 Bust Lawrence
1420 Cohen Sidney
1420 Cooper Robt J
1420 Dantis Irving L
1420 D'Antonio Frank M name req
1420 D'Emilio Jos N
1420 De Nigris Michl
1420 Downing Robt J
1420 Duchesne Gerardo
1420 Friedman Archie
1420 Georgas Helen
1420 Gilvez Dorothy Mrs
1420 Gilman Franklin G
1420 Gilmore Lottie
1420 Hair Edw A
1420 Halpern Margaret C Mrs
1420 Hanley Jas S
1420 Harvett Dorothy Mrs
1420 Holman Charle W
1420 Horochewski Alex
1420 Jablow Milton
1420 Jauregui John J
1420 Jones Herman J
1420 Joseph Bernard
1420 Kammernan Harriet Mrs
1420 Krause Chas E
1420 Lange Chas F
1420 Lawton Geo
1420 Lianhan John E
1420 Lillis Mary Mrs
1420 Lun Wc Q

BRONX RIVER AV

- 1420 Luoma Betty Mrs
1420 Mauredi Anthony
1420 Marrone Jas V
1420 Moore Jas C
1420 Mucciolo Jos A
1420 Bakes Jas
1420 Rosenblat Jos
1420 Quintana Camila Mrs
1420 Randazzo Louis
1420 Rivera Amador
1420 Rocco Antonio
1420 Rosenthal Jos
1420 Sanders Vanderbilt
1420 Santlage Herman
1420 Scelza Louis T
1420 Schechner Pauline Mrs
1420 Schneider Arthur J
1420 Smith Margaret
1420 Smith McKinley
1420 Solomon Eric L
1420 Soto Hector
1420 Stavitsky Morris
1420 Stephney Geo B
1420 Sterefeldt Edwin C
1420 Thomas Claude H
1420 Thompson Wm H Mrs
1420 Upshaw Willie L
1420 Velazquez Fernando
1420 Wadkins Emily J Mrs
1420 Walker Dan
1420 White Douglas F
1420 Williams Alvin

MANOR AV 1440

- 1440 Alexander Homer
1440 Alexander Wm T
1440 Allen Mac L Mrs
1440 Amy Fernando L Mrs
1440 Anduze Julian
1440 Antonia Marie
1440 Avila Crescencia Mrs
1440 Bauer Milton
1440 Blassingame Jas
1440 Brooks Harry
1440 Damiano Marle
1440 Brown Jimmy G
1440 Bryant Christoph
1440 Caffero Thor J
1440 Campise Sebastiano S
1440 Carlini Michl E
1440 Christian Geo E
1440 Cillis Theo A
1440 Coleman Daniel L
1440 Damiano Marle
1440 De Bona Daniel B
1440 Dixon Jos
1440 Dobson Harry J
1440 Donnelly Clayton
1440 Dowle Viola E Mrs
1440 Engelhart Minnie Mrs
1440 Ego Concetta Mrs
1440 Fischer Bernard W
1440 Gibson Yvonne A Mrs
1440 Goldstein Carl S
1440 Goldstein Frederic
1440 Gordon David
1440 Grier Georgia Mrs
1440 Handman Benj
1440 Hayes Thos A
1440 Hennessy Stephen J
1440 Hill Raymon G
1440 Holmes Velma Mrs
1440 Howard Raymond
1440 Irizarry Eladio
1440 Jackson Geo A
1440 Lawlor Thos
1440 Laskowiz Albert
1440 Lederman Sidney
1440 Lizardi Louis
1440 Monroe Geo W
1440 Morton Ida Mrs
1440 Nance Wade
1440 Nash Monroe F
1440 Nielson John
1440 Nurse Dorothy Mrs
1440 Odenro Fred J
1440 Ortiz Louis P
1440 Palumbo Angelo
1440 Petruso Constantin
1440 Petrowich Goldino
1440 Pole Humberto
1440 Polvyko Serafim
1440 Rodriguez Eirain
1440 Rodriguez Gloria Mrs
1440 Rojas Benj
1440 Rosa Gilberto
1440 Rosenkrantz Sam
1440 Rothman Morris

BRONX RIVER AV

- 1440 Schattner Jos
1440 Schramm Louis
1440 Smith Walter
1440 Soler Adalberto
1440 Thomson Louise Mrs
1440 Thomson Jos
1440 Todras Mary
1440 Turner Marjorie Mrs
1440 Tyler Wm P
1440 Wall Francis L
1440 Welch Christoph
1440 Wiggins Clarence
1440 Williams Laurence
1440 Ames Carter
1440 Aquilino Gloria
1440 Aretz Irving
1440 Auretta Pasquale
1440 Balzani Sam
1440 Banks Ann Mrs
1440 Berman Larry
1440 Bernstein Lester
1440 Bisenheim Al
1440 Blauer Howard
1440 Bowen Hawkes B Jr
1440 Brandstetter Christian G Mr
1440 Brown Spencer
1440 Cameron Ben
1440 Cartelli Joe A
1440 Cohen Jack
1440 Cohen Jay
1440 Conti Louis
1440 Cooper Max
1440 Correlia Sylvia Mrs
1440 Cross Willie
1440 Dammacco Michl
1440 De Felitta Dani J
1440 De Lalla Vincent J
1440 Delgado Gregory
1440 Donnelly John
1440 Dossipio Noah A
1440 Fernandez Josephus
1440 Fenwick Harold T
1440 Florio Alfred L
1440 Fraum Jos B
1440 Friedenberg Milton H
1440 Galante Geraldine A
1440 Garcia Jos
1440 Gianico Gary
1440 Gittens Geo N
1440 Grieco Guido
1440 Kronwid Murray
1440 Henschel Rose Mrs
1440 Hollingsworth Frank
1440 Holloway Calvin M Mrs
1440 Houston Jos S
1440 Jeffrey Jack J
1440 Johnson Margaret F Mrs
1440 Jones Bertrand J
1440 Kalinowski Chas S
1440 Kaminer Catherine M Mrs
1440 Klatsky Bernard
1440 Kos Louis J
1440 Kruger Abraham
1440 Krzywicki John P
1440 Kwiatkowski Frances Mrs
1440 Lawrence Minnie A Mrs
1440 Levey Marion Mrs
1440 Kennedy Harold T
1440 Lichtman Lillian Mrs
1440 Lyons Carolyn Mrs
1440 Maida Phillip
1440 Marinaccio Frank
1440 Mariani David J
1440 McCarthy Denla
1440 Mehlman Eli
1440 Mendez Juan R
1440 Montgomery Wm
1440 Morrice David H
1440 Moskowitz Barnett
1440 O'Connell John P
1440 Orlove Milton
1440 Packer Saml
1440 Pollack Milan
1440 Raniolo Salvatore
1440 Ritt Chas J
1440 Rivera Frank
1440 Ryznow Josephine
1440 Roer Sam
1440 Roof Al
1440 Santigo Israel
1440 Schuster Milton
1440 Sclolar Philip
1440 Slaughter Timothy
1440 Stewart Michl V
1440 Tillman Collins E
1440 Ventola S
1440 Verner Philip H
1440 Walsh Jerome J
1440 Webster Rubin Mrs
1440 Williams Lawrence D
1440 Withers Herbert F
1445 Freeburn Fuel Co

MORRISON AV 1480

HARROD AV 1500

E 177th 1520

- 1598 Del Regno Hugo
1598 Rrtzi Jos
1602 McConell Ellen G
1608 Carlson Albert G
1608 Mosca Laura Mrs

BRONX RIVER AV

- 1610 Critelli Anthony P
1610 Schiffman S B
METCALF AV
FETEAL AV
NOBLE AV
ROSEDALE AV

BRONX RIVER PARKWAY

- N Y City of
Police Dept
Traffic Div
Motorcycle Precinct 1
Motorcycle Dist

BRONX ST

WEST FARMS RD 2000 2001

- 2000 Geraldine Blouse Mfg Co Inc
2000 Green Jack
2000 Julius Dress Co
2000 Martinez Victor b
2000 Ramon Perez Co
2000 Stylcraft Dress Corp
2000 Trestina Dress Mfg Co Inc
2000 Trestina Dress Mfg Co Inc
2012 Sky-Versting Corp
2013 United Fabricated Metal Co Inc
2017 A B C Kalamein Door Co
2019 See 2017
2042 Wheeler Eliz Mrs
2044 Segarra Henry
2046 Bonilla Francisco

E 179th 2046 2049

- 2049 Fernandez Francisco
2049 Muscato C John
2061 Furenga Co
2061 Johnson Remedies Inc
2061 Majestic Drug Co Inc
2070 Bronx St Garage
2077 A A Switchboard Co Inc
2085 Atlantic Spring Prods Corp

E 180th

BRONX TERMINAL MKT

(SEE ALSO EXTERIOR & 150, EXTERIOR & 151, EXTERIOR & 152 ST, RIVER AV & E 149 ST)

- Abel & Wolfson
Alyne Produce Corp
Bel-Air Tomato Co
Central Produce Co
Chateau Martin Winery
Chesterfield Farms Inc
Columbian Dairy Inc
Commodities Car Co Inc
Cooperative G L F Exch Inc
County Development Corp
Cuma Frank & Son
De-Be Fruit & Produce Co Inc
De-Be Tropical Fruit & Produce Co
Di Maria S C
Eastern Wine Corp
Eformex Jack
Fazio Rocco
Foremost Fruit & Produce Co
GLF Ex Marketing Inc
Garguilo Jos
Goldberg J&Co
Goldberg Jacob
Goldberg H&A
Hans Holterbosch Inc
Harmony Foods Inc
Harris Benj
Harris Bros
Holterbosch Hans Inc
Hubbard E Stuart
Hudson Valley Apple Prods Co Inc
Hygrade Milk & Cream Co Inc
Jerome Dairy Co Inc
Joint March Produce Cooperative Inc
Leibowitz S Inc
Levy Bros
Levy Bros
Lieberman Saml
Loi D&Son Inc
Maller & Doff

BRONX TERMINAL MKT

(SEE ALSO EXTERIOR & 150, EXTERIOR & 151, EXTERIOR & 152 ST, RIVER AV & E 149 ST)

- Manhattan Refrigeratg Co
Miller Joe
Molodten I&Son
Moss Ben
Moss Produce Inc
Moss Produce Inc
NY Banana Supl
N Y Central System
Norma Foods Inc
Pacific Sugar Co Inc
Pellepe P
Pope E
Pope Nicholas
Petry Clark & Johnston Inc
Pietlinch Maurer
Pr Noz Amer Banana Co Inc
Quat & Steiker
Rothman Produce Co
Royal House Fruit Inc
Savoy Sales Co
Schechter I B&S
Selvaggio J & Sons Inc
Singer C
Solomon Bros
Solomon Tropical Prods
Stadium Produce Corp
State Produce Co
Stevens Howard Inc
Terminal Beverage Co Inc
Terminal Ice Corp
Terminal Mkt Grocery Co
Trombetta M&Sons Inc
Underberg Bitters Sales Co
United Grocers Co
Winters Wine Cellars Inc
34 Mancuso Anthony
208 Barst & Scheller
208 S&B Food Prods
208 Scheller & Barst

BRONX-WHITESTONE

BRIDGE PLAZA

BRONXDALE AV

POPLAR

E TREMONT AV 1500 1501

- 1506 Castle Hill Diner Inc
1514 John's Svc Sta
1514 S&F Svc Sta
1550 Bronxdale Svc Sta
1551 SACKET AV 1551 1552
1571 Leati Marco
1583 Leati Walter R
1585 Tom's Sunoco Svc Sta

PIERCE AV 1600 1601

- 1601 Food Transport Inc garage
1601 Gristede Bros Inc food stores
Genl office & warehouse
Garage-emergency/night
1602 Dawn Svc Sta
1602 Jerry's Auto Svc
1602 Drabons Jerry
1616 Bentley Chas J
1616 Bronxdale Avenue Auto Body Shop Inc
1616 Bronxdale Garage Co
1616 City-Wide Petroleum Co Inc
1616 Curro Jos
1626 Advance Tire Corp
1626 Weisenfreund Bros
1681 McKenzie Motors Inc
1681 McKenzie Motors Inc

VAN NEST AV 1701 1703

BRONX RIVER AV

BRONX RIVER AV

BRONX ST

BRONX TERMINAL MKT

BRONXDALE AV

1291 Norfuss Louis J1 Tiv 2-1306
1291 R Albert Spec
1293 Albert Max JB Tiv 2-8640
1293 Callari Jos JB Tiv 2-8640

1374 Ershafsky Barney J6 Tiv 2-4225
1374 Garfinkel Jean Mrs J6 Tiv 2-6135
1374 Getler David JB Tiv 2-9040

E 17th 2064
2070 Bronx St Garage FO rd 4-9436
2077 Reiner Heating Corp shp J9 Ludi 4-3875

Pepe Nicholas comm merch MD tt 9-0880
Piscinotti Mauro whol grape-D9 Cvr 2-6992

1655 Mazza Arthur J JB Talm 3-7741
1671 Erbacher C JB Talm 9-7451
1865 Grebe T JB UN 6-4622

E 173rd 1300

1303 Rocco T statny D7 Tiv 2-9821
1305 Kienafab Process The JB Tiv 2-1661
1307 Bway Bagel Bakery Co Inc D9 Tiv 2-3668

E 180th

1374 Perlman Charlotte S D9 Tiv 2-6468
1374 Rubin Edw J6 Tiv 2-4809
1374 Rubin Louis D4 Tiv 2-0568

BRONX TERMINAL MKT

Abel & Wolfson prod D1 MO tt 9-3055
Ameri Banana Corp MO tt 9-1690
Annunzio T fruit & brood W8 ME tr 5-3439

BRONXDALE AV 1801

1957 Aaronson A JB Talm 9-0510
1957 Abbe Saml JB Talm 3-8067
1957 Aguien Harry JB Talm 3-4500

BRONXDALE AV 1801

1957 Aaronson A JB Talm 9-0510
1957 Abbe Saml JB Talm 3-8067
1957 Aguien Harry JB Talm 3-4500

WHEELER AV 1330

1331 Cooper Max D4 Tiv 2-2791
1331 Piero Mary J6 Tiv 2-5887
1332 Foltz Michl JB Tiv 2-6596

ELDER AV

1400 Kremen Louis dally D6 Tiv 2-5618
1402 Bauer Irving W9 Tiv 2-1662
1402 Say Hyman JB Tiv 2-6327

BRONXDALE AV 1801

1506 Castle Hill Diner Inc JB Talm 2-8843
1514 Flanagan J gas sta J9 Talm 2-8887

BRONXDALE AV 1801

1601 Gristede Bros Inc food stores Talm 8-3800
1602 Edde Jerry Auto Svc JB UN 3-6280

BRONXDALE AV 1801

1991 G Becker Doris JB Talm 3-4628
1991 Bell Betty Ading Agency D9 Talm 8-7170

BRONX RIVER PARKWAY

Rice Lawrence J DB-OLin 8-8904
2000 Besco Dresses JB Dayt 3-7756
2000 Blondy Dress Co JB Dayt 4-8566

WEST FARMS RD 3012

2012 Supreme Poultry Corp D5 Dayt 3-9063
2012 Supreme Poultry Corp JB Dayt 8-2240
2017 A B C Kalmeyn Door Co JS Dayt 9-0818

BRONX ST

2070 Bronx St Garage FO rd 4-9436
2077 Reiner Heating Corp shp J9 Ludi 4-3875
2077 Rothchild Merton autos J2 FO rd 4-2020

BRONXDALE AV 1801

1957 Aaronson A JB Talm 9-0510
1957 Abbe Saml JB Talm 3-8067
1957 Aguien Harry JB Talm 3-4500

BRONXDALE AV 1801

1991 G Becker Doris JB Talm 3-4628
1991 Bell Betty Ading Agency D9 Talm 8-7170

BRONX RIVER AV

1374 Ershafsky Barney J6 Tiv 2-4225
1374 Garfinkel Jean Mrs J6 Tiv 2-6135
1374 Getler David JB Tiv 2-9040

BRONX RIVER AV

1400 Kremen Louis dally D6 Tiv 2-5618
1402 Bauer Irving W9 Tiv 2-1662
1402 Say Hyman JB Tiv 2-6327

BRONX ST

2070 Bronx St Garage FO rd 4-9436
2077 Reiner Heating Corp shp J9 Ludi 4-3875
2077 Rothchild Merton autos J2 FO rd 4-2020

BRONX TERMINAL MKT

Abel & Wolfson prod D1 MO tt 9-3055
Ameri Banana Corp MO tt 9-1690
Annunzio T fruit & brood W8 ME tr 5-3439

BRONXDALE AV

1655 Mazza Arthur J JB Talm 3-7741
1671 Erbacher C JB Talm 9-7451
1865 Grebe T JB UN 6-4622

EVERGREEN AV

EVERGREEN AV

EXTERIOR ST

FAILE ST

FAILE ST

- WESTCHESTER AV 1201
1201 Fred's Beauty Salon
1203 Charn Specialty Co
1204 Bernhardt Cavallone E
1204 Buschman Newman
1204 Castell Vincent F
1204 Goldenberg Betty
1204 Kessler Mildred
1204 Mazza Fred C
1204 Miller Abraham
1204 Mizrahi Albert
1204 Nazario Frank J
1204 Paratore Andrew
1204 Rordan Paik
1204 Rocco Anthony
1204 Rodar Morris
1204 Testler Sam
1204 Wolpert Abraham
1204 Fazio D
1210 Earl John A
1210 Campanali Fred
1210 Cantor Perry
1210 Delaney Margaret
1210 Good Jos W
1210 Rosen F
1210 Roszhan Wm R Dr
1210 Rutimann Frank
1211 Vito Vincent J
1214 Kizman Ann Mrs
1214 Ireland Arthur E
1214 Kraus Edw
1214 Kronen Andrew C
1214 McKim Jack
1214 Morrison Robt L
1214 Whiggs S Mrs
1214 Schmeier Chas
1214 Serfer S
1214 Zimmerman Louis
1215 Schechter J
1215 Rosowicz Lillian Mrs
1216 Blauer Jas A
1218 Colosimo Frank
1218 Conigliaro Conetto
1218 Garsim Gustaf G
1218 Ingraham W
1218 Kraus Jos
1218 Muller Paul
1218 Parker John E Sr
1218 Pryne C Mrs
1218 Weller W A
1219 Greenwald Mary Mrs
1219 Levy Freddie Mrs
1221 Adelman Julius
1221 Gansky Rita Mrs
1221 Becker Sidney
1222 C
1222 Duda R W
1222 Rae Andrew
1222 Rosen Lee
1222 Reid Jas W
1222 Smith Geo L
1222 Sullivan John
1222 Weber Andrew P
1222 Zaccaro Daniel E
1225 Croce Margaret
1225 Hecht Henry
1226 Breger S
1226 Colosimo Jos
1226 Conroy Sam J
1226 Grasso Mariano
1226 Lapin Florence I Mrs
1226 Rubinstein David
1226 Schoenbaum Wm
1226 Szmachy Frank E
1227 Martinez Bernardina Mrs
1228 Agresti Jos
1228 Fero Philip
1228 Forziati Dick
1228 Macdonald Anthony
1229 Gerth Edw Irwin
1229 Margolies Berne
1229 Margolies Eric moving Astor
1229 Margolies Eric moving Astor
1229 Margolies Tilla
1230 Fischbein Morris
1230 Leder Arthur S
1231 Striebach A
1232 Lefkowitz Sam
1233 Goggin Frank X
1233 Holtzberg Isidor
1234 Gallo Cataldo
1234 Rivera Lila G Mrs
1235 Campano Jos
1236 Komarow B
1236 Lind Caspar
1237 Garrido Ramon P
1238 Barone Nicholas
1238 Estler Fac
1238 Lagola Rose M
1238 Lo Nigre Alfred
1239 Young Morton D
1240 Brice Geoffrey H
1240 Coughlin Theresa B
1241 Cohen Louis
1242 Bookman Herbert
1242 Salzberg Milton
1242 Sams Milton K
1243 Marzlia Sam
1244 Rubinowitz S J
1245 Palomba Alphons
1246 Fine Paper Products
1246 Fine Saml
1246 Vargoz Leah Mrs
1247 Rubinowitz Louis
1247 Russell Wm
1248 Guttlieb David
1248 Trichter Ruth
1249 Wolf Jacob B
1250 Dunn Seymour
1250 Platnick Norman
1251 Jitsky Max
1252 Fischbein Louis E
1252 Levit Bernard

- 1252 Bruno Frank J
1253 Santare Anthony
1254 Friedman Maurice
1254 Kaufman Chas A
1254 Michel Anthony
1255 Bernstein Max
1255 Wlontaga Jean H Mrs
1256 Shandro F
1257 Russell Edna Mrs
1258 A
1258 Klein Billie
1259 S
1260 Morris
1260 Villafra Helo
1261 Botocowsky Jack
1261 Botto Wm V
1261 Kanis Ethel
1262 Teicher Jas
1264 Gacfin Jos F
1264 Spilka Arthur L
1265 Birnbaum David L
1265 Mas Leo A
1265 Mitchell Leonard
1266 Schiff A F
1266 Pavare H
1267 Colton Jack
1267 Sherman Jack
1268 Levine Al
1269 Schiff A F
1271 Gansoff Saml
1271 Quintan Lou
1271 Relish Leib
1255 Merritt-Chapman & Scott Corp
1255 Selman F
1255 South River Trucking Corp
1255 Vandeman Constructors Inc
1255 Morris Oil Co Inc
1255 Siram Bros Inc coal&fuel till
1255 Main office
1255 Stram Geo E
1255 Morris Oil Co Inc
1255 Oil burner sales & svce
1255 Mohawk Heating Supl Co
1255 W.B.M.E.I.C. 5-7798

EWEN ST

- W 330
2567 Schefel Chas
2740 Frantz Tractor Co Inc

EXTERIOR ST

(SEE ALSO BRONX TERMINAL MKT)

- E 135th 100
E 136th 300
Merritt-Chapman & Scott Corp
Selman F
South River Trucking Corp
Vandeman Constructors Inc
Morris Oil Co Inc
Siram Bros Inc coal&fuel till
Main office
Stram Geo E
Morris Oil Co Inc
Oil burner sales & svce
Mohawk Heating Supl Co
W.B.M.E.I.C. 5-7798

CHEEVER PL

GERARD AV 325

- E 140th 325
325 Barry Harry A
325 Bradley Mahoney Coal Corp
325 Bradley Mahoney Coal Corp
325 Crowley John T
325 Hareman Michael A b
325 Kellner Jas E
325 Moshofland Wm A S
325 Pittsburg Fuel Distributors Co Inc
325 Reinensper Harold W b
325 Roseny John S b
325 Rooney John J b
404 T
404 Trachman Corp
440 City Center Supl Corp
440 Debra Pector F b
440 La Rocca Anthony C b
440 La Rocca Anthony C b
440 Manhattan & Breuners Cider Supl Co Inc
441 Pittsburgh Plate Glass Co
445 Natl Plywood Co Inc
E 146th 400
E 149th 500
Erl RR Co
Siral Coal Co Inc
EAST 150th 500

E 151st

(SEE ALSO BRONX TERMINAL)

- Chateau Martin Winery
Dani of Public Bldgs
Fielder Edw S
Hubbard E Stuart
Magnetic Fuel Distributors Inc
1255 Merritt-Chapman & Scott Corp
1255 Selman F
1255 South River Trucking Corp
1255 Vandeman Constructors Inc
1255 Morris Oil Co Inc
1255 Siram Bros Inc coal&fuel till
1255 Main office
1255 Stram Geo E
1255 Morris Oil Co Inc
1255 Oil burner sales & svce
1255 Mohawk Heating Supl Co
1255 W.B.M.E.I.C. 5-7798

- Pollenz Corp
Resnick Produce Inc
Sommer East Sales Co
West End Brewing Co
E 163rd
(SEE ALSO BRONX TERMINAL)
528 Wholesale Fruit&Produce
E 163rd
Merchants Food Distributors Inc
CHOMWELL AV 500
FERNCLIFF PL 700
E 167th 000
W 170th 100
W FORDHAM RD
W 188th
W 191st
W 192nd
W KINGSBRIDGE RD
2864 Giordano Antonio
N Y Central System Sub Stas
W 228th
2901 Martin-Berrigan Pontiac Inc
2910 Martin M J&Sen Inc
2910 Martin Wm J
2910 The 168 W 230 St Corp
W 240th
HARLEM RIVER

FAILE ST

- 647 Levitt Louis
647 Moses Geo
647 Ryan Julia Mrs
647 Stark Chas L
647 Stein Walter
648 Bergsten Rebt F
648 Stern Benj J
650 Etrosvetz Gary
650 Lassus Walter
652 Stern Jacob
201 Mt Dairy
705 Ex-Cell Cleaners&Laundry
705 Goldberg Cecile Mrs
706 Bernstein Albert
706 C
706 Center Paul
706 D
706 Friedman floe
706 Grace Jack
706 Hama Max
706 Levine G
706 Lippman Harry
706 Ornitz Albert H
706 Peltz Irving
706 Shuman Marsha
706 Silver Max
706 Trupin Sidney C
706 Trupin Sidney C
707 Gen Plumbing&Heating Corp
707 Goldberg Marsha
711 Cohen Lawrence
711 Eshlitsky Simon
711 Hansen Karno
711 Hoffman Irving
711 Hoffman Rebecca Mrs
711 Kaplan Abraham
711 Lampros Lambros
711 Metz Adele Mrs
711 Miral Benj
711 P
711 Sacks Maurice
711 Schlichter Harry
711 Spieholz Wm B
711 Weinstein Max
721 A
721 B
721 Boston A E
721 Brodie Dorothy L
721 Burrell Ben E
721 Collins Leo V Mrs
721 Greene Willie
721 Harris Alfred C
721 Harvey Vincent A
721 Oliver E Irving
721 Hacks Charlotte Mrs
721 Jackson Ouida D
721 Jordan Frances
721 Katz Raita Mrs
721 Kohn Irving
721 Kohn Lillian J Mrs
721 Young Brodgen Mary
721 HUNTS PT AV
250 Hunts Point Parking Lot
721 Broad Sol
721 Craig Harold
721 Dicke Morris
721 Dufacher Saml
721 Englander Harry
721 Hareman David
721 Gutman Herman
721 Kolthara Ruba
721 Goldstein Hyman
721 Johnson Chas G
721 Levine Jack
721 Levine Jack
721 Levy J
721 Meyerson Leon
721 Mirvosh Loran
721 Shapiro Julius
721 Quine Jos
721 Rosenfeld Jack
721 Sanner Morris
721 Shapiro Julius
721 Sloman John
721 Wilson Manuel L
721 Woloin Samuel
LAFAYETTE AV 800
GILBERT PL
812 Temple Beth Elohim
813 Adler Rubin
813 Lowenthal Alma
813 Moss Marjari
813 Pushavsky Murray
813 Ranieri Pasquale E
813 S
813 Shtetl Gladys
813 See B13
816 Atlas Boiler Cleaning&Maintenance Co
816 Goldberg Julius
816 Reiss Jos
817 See B13
817 Fontana Josephine
817 Kofan Sarah Mrs
817 Mirvosh Dan
817 Pomerantz O
820 Mirvosh Dan
820 Yalingoff Ronkin
821 Yalingoff Ronkin
821 Yalingoff Ronkin
826 Altmark M
826 Benowitz Cella
826 Benowitz Oscar
826 Miller Leon A
826 Schwartz Hannah H

FAILE ST

FAILE ST

- 828 Chernofsky Louis
828 Cohen Sol
828 Lindenbaum Sol
828 Stronach S J
830 Golden Seymour
830 Perlmann David
830 Abrams Sam
836 Adler Murray A
836 Ascher Jerome J
836 Band Louis
836 Bushan Norman H
836 Chaim Jack
836 Englander Leo
836 Gold Milten
836 Hirschkorn Leo
836 Hirschkorn Norman
836 Hornstein Louis -name req
836 Joyce Saml
836 Kaplan Lester
836 Kass Benj
836 Kohno Saml
836 Levine Amy
836 Lindenbaum Sol
836 Pafluga Jos
836 Shanuar L
836 Siegel Harry
836 Silverstein Wm
836 Tabor S
836 Weiss Jas
836 Weiss Jas
836 Wolpberg Sonya
836 Phour Mary E
836 Wolfert Jack
850 Clippier Arthur C
850 Shuman Bernard L
850 Weitek Louis
850 Kofman Leo
854 Reiter Jack
854 Schiff Stanley
854 Schwartz Hermann
855 Grossman Jos
855 Singer Simon
855 Taub Harry
856 Racht August F
856 Berkovitz Morris
856 Muzakwitz Ray
858 Stern Mildred Mrs
861 Adelman Wm J
861 Freedman Geo
861 Guttmann Jack
861 Kofman Leo
866 Rich Jean
868 Carozzo Adele Mrs
868 Cohen Rose Mrs
868 Osnager Rose Mrs
868 Engel Bernard
868 Feinman Alexander L
868 Feldon Betty Mrs
868 Gordon Dave
868 Holtz Irving
868 Kaufman Saml
868 Kaufman Stephen A
868 Levine Eleanor E
868 Sarnov Adelf
868 Schwilber Mildred
868 Sussman S
880 Gill Sonny H
880 Ritsa Harry
880 Vitolo Magno
882 Fishman Jack
882 Weissblatt Joe
885 Smith E Mrs
885 Anderson Carston
885 Osnager Adeline C Miss
887 Freilich Herman
887 Friedlander Ewald A
888 Fuchs Wm F
888 Ohn Jack
889 Lichtenstein Murray M
889 Ziedel Leo
890 Friedman Irving
891 Rockowitz Erwin H
891 Vogel C S
892 Barnett Jean Mrs
892 Kaplan Arthur
893 Epstein Paul
893 Vincent Wm E
893 Heller Harry
893 Leveson Levit
893 Gasser Florence
897 Wechsler S
898 Block Johann
898 Leon Rosanna M
898 Miller Irving
899 Siegel Stanley S
900 Soderlin John S
901 Rothbar Jacob
902 Meyer Irving
902 Rowitt Rita M
903 Crawford Glays
906 Elan Benj M
907 Arnold Fred C
907 Fuchs Wm F
909 Metzger J Radley Co
910 Winter Bertha S
910 Zeis B
911 Fuller Bernard H b
911 Fuller Tool Co
912 Squazzo Michela
912 Bushler Helen Mrs name req
916 Earl Jos
916 Perelman Lorraine J Mrs
916 Goldstein Paul L Mrs
916 L
916 Landerman Edw
916 Lewis Victor
916 Malerman David
916 Malerman David
916 Maltin irwin
916 Motmed Isidore
916 Rosheim Morris

FAILE ST

FAILE ST

- 916 L
916 Landerman Edw
916 Lewis Victor
916 Malerman David
916 Malerman David
916 Maltin irwin
916 Motmed Isidore
916 Rosheim Morris

SENECA AV 828

- 880 Gill Sonny H
880 Ritsa Harry
880 Vitolo Magno
882 Fishman Jack
882 Weissblatt Joe
885 Smith E Mrs
885 Anderson Carston
885 Osnager Adeline C Miss
887 Freilich Herman
887 Friedlander Ewald A
888 Fuchs Wm F
888 Ohn Jack
889 Lichtenstein Murray M
889 Ziedel Leo
890 Friedman Irving
891 Rockowitz Erwin H
891 Vogel C S
892 Barnett Jean Mrs
892 Kaplan Arthur
893 Epstein Paul
893 Vincent Wm E
893 Heller Harry
893 Leveson Levit
893 Gasser Florence
897 Wechsler S
898 Block Johann
898 Leon Rosanna M
898 Miller Irving
899 Siegel Stanley S
900 Soderlin John S
901 Rothbar Jacob
902 Meyer Irving
902 Rowitt Rita M
903 Crawford Glays
906 Elan Benj M
907 Arnold Fred C
907 Fuchs Wm F
909 Metzger J Radley Co
910 Winter Bertha S
910 Zeis B
911 Fuller Bernard H b
911 Fuller Tool Co
912 Squazzo Michela
912 Bushler Helen Mrs name req
916 Earl Jos
916 Perelman Lorraine J Mrs
916 Goldstein Paul L Mrs
916 L
916 Landerman Edw
916 Lewis Victor
916 Malerman David
916 Malerman David
916 Maltin irwin
916 Motmed Isidore
916 Rosheim Morris

BRONX ADDRESS TELEPHONE DIRECTORY

BRONX PARK EAST

2760 Hindin Dorothy... 01 In 5-0773
2760 Nesim Saml... D2 OL in 5-7926
BRITTEN 3800
2800 Vanguard Community Ctr... 01 In 5-6900
2800 Workers Colony Corp... 01 In 5-6900
2810 Miller I... dntsl-J4 OL in 5-7987
2812 Apts&Apt Houses... J5 OL in 5-9436
2814 Oreinstein David... D2 OL in 5-6377
2814 Pepler Louis... D1 OL in 5-2626
2814 Perkins Adina Mrs... J3 OL in 5-9284
2816 Apts&Apt Houses... J3 OL in 5-7382
2816 Petry Geo Mrs... J3 OL in 5-7382
2818 Apts&Apt Houses... J5 OL in 5-9383
2818 Goldman Isaac... D2 OL in 5-2492
2818 Klein Louis... D3 OL in 2-2834
2820 Lustig Robt... D3 OL in 5-7303
2822 Siskind Meyer... D3 OL in 2-3526
2822 Fried J... D5 OL in 2-6234
2822 Friedman Pearl... D5 OL in 2-6234
2822 Whirlinging... D4 OL in 5-5747
2822 Zelnick A Mrs... J5 OL in 5-9423
2824 Apts&Apt Houses... D4 OL in 2-1782
2824 Waxman Saml E... D3 OL in 5-5028
2826 Hirsh H... D3 OL in 5-5028
2826 Newman Gertrude... D3 OL in 5-5028
2828 Chines Milton... D2 OL in 2-6670
2838 Starr Jos... D4 OL in 2-6670
2842 Sokoloff Bessie Mrs... J3 OL in 5-9096
2842 Apts&Apt Houses... J1 OL in 2-3463
2850 Goldenzew F... J2 OL in 2-8670
2850 Novick Philo... J1 OL in 5-3425
2850 Rabinowitz Saul... D5 OL in 5-4784
2850 Straw Jay... D2 OL in 5-7151
2852 Klein Jessie... D4 OL in 4-3829
2852 Klein Morris... J3 OL in 5-9442
2854 Blume Beatrice... J1 OL in 7-1757
2854 Stuman... J3 OL in 5-9134
2856 Apts&Apt Houses... J1 OL in 2-6997
2858 Dasher Ben... D3 OL in 5-0703
2860 Apts&Apt Houses... J5 OL in 2-8931
2860 Karan Harry... D3 OL in 5-9055
2860... Spec
2860 Pasner Fred... J2 OL in 5-2721
2862 Budish Ephraim... D3 OL in 5-3389

ARNOW AV 3800

2976 B NP
3016 Newman Harry W... W3 OL in 2-5710
3020 Smyth David... J2 OL in 5-3624
3024 Gruger Wm H... D4 OL in 5-3726
3026 Eliaht Jst B... W9 OL in 5-8055
3028 Saracena Irene T... J5 OL in 2-1408
E 233rd 4200
E 254th 422*

BRONX PARK SOUTH

(SEE ALSO EAST 182ND ST)
SOUTHERN BOULEVARD
CROTONA PARKWAY 860
840 Blatt Becky... RA NY rd 9-0555
840 Buckwald Jos... J3 Fd rd 4-1468
840... J3 Fd rd 5-4738
840 Grossman Arline... J5 Fd rd 4-1821
840 Koch Herbert... J4 Fd rd 5-7824
840 Rogers Jos... J4 Fd rd 4-6549
840 Wm Hermann... D1 Fd rd 7-8342
840 Trucking Co... D4 Fd rd 5-7183
850 Ceiniker Saml... J3 Fd rd 5-5957
850 Dubinsky Belle... D3 Fd rd 5-5759
850 Melnikoff Sam... W8 Fd rd 4-0230
850 Rosenthal Bernhard... W9 Fd rd 5-7018
854 Davidson Evelyn J... D3 Fd rd 7-8695
854 Kukin Wm... Fd rd 4-1850
854 Quaranta Dorothy... D2 Fd rd 5-2472
854 Retner Rose Mrs... J4 Fd rd 4-0431
854 Shapiro Sam... J3 Fd rd 5-8234
854 Tischler Max... D3 Fd rd 5-6013

MOHEGAN AV 860

860 Chambers M... D0 SE dg 3-0418
864 Wagner Jos... J0 Fd rd 4-5978
872 Butler Roy E... D1 Fd rd 5-5134
876 Butler A K... SE dg 3-8283

HONEYWELL AV 800

900 Altman Abe... Fd rd 4-6921
900 Anderson Jacob S... J4 Sedg 3-9151
900 Bailey Sidney... J4 Sedg 3-9151
900 Base Eli... D1 Fd rd 4-3746
900 Brown A... J5 Fd rd 5-3149
900 Calin M... J4 Fd rd 4-2723
900 Glen Ruth... D3 SE dg 3-9366
900 Deutsch M... D1 Fd rd 7-3066
900 Ester H... W8 SE dg 3-8617
900 Feldman Ben... D0 Fd rd 5-7731
900 Fleishman Abm... J0 SE dg 3-4203
900 Fleishman Jacob... W4 Fd rd 5-7018
900 Fritz Nettie... D4 Fd rd 5-4765
900 Jassem Hyman... Fd rd 4-2909
900 Kalish Emanuel... D3 SE dg 3-5104
900 Lichtenstein Mas... J3 Fd rd 4-2652
900 Shakin Aaron... J2 Fd rd 4-5774
900 Muller Saml S... J2 Fd rd 5-9218
900 Slutsky Hyman... W9 Fd rd 5-4498
900 Smith Ann Mrs... J4 Fd rd 5-1056
900 Solovoy Nandor... J2 SE dg 3-8120
900 Salegel Ben... D3 SE dg 3-5774
900 Spitzer Jos... D4 Fd rd 7-0129
900 Starger Abraham... D1 Fd rd 7-1747
900 Stecker Ida... J1 Fd rd 5-7348
900 Stein Hyman... D1 SE dg 3-5774
900 Topper Pauline... J4 Fd rd 5-1056
900 Wagenheim Harold... J2 SE dg 3-7002
900 Waldman Irving... J1 Fd rd 5-6460
900 Weinberg A... W4 Fd rd 5-9436
900 Wiseman Max... RA NY rd 5-9284
900 Wittke Wm... J4 Fd rd 7-2782
900 Wurman M... J1 Fd rd 5-3088
900 Zifrin A... SE dg 3-9492
912 NP

DAILY AV 828

922 Bann Beatrice... D0 SE dg 3-7126
922 Billick Rosa Mrs... Fd rd 4-0268
922 Deutsch Hilka Lea... D4 Sedg 3-1015
922 Emanuele Rosalie... D5 Fd rd 7-7754
922 Kessler Jos... D0 Fd rd 5-9654

BRONX PARK SOUTH

(SEE ALSO EAST 182ND ST)
922 Marino Jos... D5 Fd rd 7-7754
922 Oberst Saml... SE dg 3-8331
922 Ross Martha... D2 SE dg 3-9412
922 Russ Uriel... S7 Fd rd 4-5507
922 Steinberg Harry... D0 Fd rd 4-6265
922 Tannenbaum David... J4 Fd rd 4-0430
922 Wallace Abraham... D4 Rvyn 9-3678
922 Zeller Wm... D2 Fd rd 5-5429
922 Zweren Hildy... D2 Fd rd 4-0470
924 See 922
926 Appelman Ida Mrs... D3 SE dg 3-8965
926 Charnizon Sarah... Fd rd 4-1548
926 Davis Gussie Mrs... D4 Sedg 3-3433
926 Deutsch Nathan... SE dg 3-6029
926 Estrig Harold... D4 Sedg 3-4133
926 Narowitz Sam... D5 Fd rd 5-6716
926 Pearl Wm... J5 Fd rd 5-8798
926 Schechter Harry... D4 Sedg 3-8310
926 Schwartz Glas... J3 SE dg 3-4618
926 Stuber Saml... D5 Fd rd 5-7851
926 Wargon Karl... D2 Fd rd 4-5785
926 Zapol Harry... SE dg 3-9223
932 Friedman Seymour... W7 SE dg 3-7851
932 Fuchs Stanley... J3 Fd rd 5-0552
932 Kaufman Sally Mrs... D5 Fd rd 1-7873
934 See 932
934 Becker Rosemarie... D3 Fd rd 7-8357
934 Drexler Bertha Mrs... J3 Fd rd 5-5023
934 Graber Irving J... D1 Fd rd 5-8807
934 Grobman Harry... D3 SE dg 3-4611
934 Grown Harry... D3 Fd rd 5-8171
934 Jacobs Arnold... D3 Fd rd 5-0046
934 Siegel Louis... J5 Sedg 3-1016
934 Tannetnick Frances... J3 Fd rd 4-5457
934 Tom Fred... D5 Fd rd 5-0293
934 Waldman Frank... W7 Fd rd 2-2093
938 Apts&Apt Houses... J5 Fd rd 4-9003
938 Anderson Jacob... J1 Fd rd 4-1823
938 Cohen Manie... D2 Fd rd 4-4566
938 Hirsch Louis... J1 Fd rd 4-5943
938 Landau Jos... J3 Fd rd 4-5943
938 Morgenstern Ida... J3 Fd rd 5-3329
938 Sherman Morris... J3 Fd rd 5-9022
938 Sherr Jessie... J1 Fd rd 7-8751
938 Weisman Alex... J0 Fd rd 5-6653
940 Berek Jacob... D4 Fd rd 7-1256
940 Barnowitz Gerson... D3 SE dg 3-8007
940 Berliner Jos... D4 Sedg 3-4819
940 Geller Rachel Mrs... D5 Fd rd 5-0938
940 Goldstein Anne... D4 Sedg 3-6748
940 Kashkin Isidore... D3 Fd rd 4-2877
940 Nass Irving... D3 Fd rd 5-3904
940 Pechter Celia... J3 Fd rd 7-5217
940 Schwartz Julius... D4 Fd rd 4-3263
940 Tlusty Hyman... D0 Fd rd 4-3263
946 Anderson Alf R... D4 Fd rd 5-6539
946 Beklin Sylvia... D1 Fd rd 7-8399
946 Biderman Morris... J1 Fd rd 5-8125
946 Cohen Chas... D1 SE dg 3-6226
946 Duke Jos... D1 SE dg 3-8538
946 Fine Firm Svc... J4 Sedg 3-1414
946 Ganz Al... D1 Fd rd 4-1777
946 Hymel Wm W... D1 Fd rd 4-4802
946 Kalk Herman... D3 Fd rd 4-0802
946 Letkowitz Harry A... D2 Fd rd 3-0769
946 Levine Max... D2 SE dg 3-1474
946 Lewin Nathl W... D2 Fd rd 4-0769
946 Lewis Moma... D4 SE dg 3-2327
946 Router Rose... D4 SE dg 3-2327
946 Schneider Sam... SE dg 3-5725
946 Schenker Kurt... J1 Fd rd 5-9774
946 Terner Saml... D1 Fd rd 5-0774
946 Weinstein Harry... D1 SE dg 4-6360
950 Bolstein Sol... D1 SE dg 3-5232
950 Firestone J... J4 SE dg 3-6008
950 Fishman Yelta... J1 Fd rd 7-7639
950 Friedman Sally... D3 SE dg 3-3836
950 Lewent Harry... D1 SE dg 3-2279
950 Mahl Sol... D1 SE dg 5-8964
950 Raffman Lena... Fd rd 4-2637
950 Scherzer Jos... D5 Fd rd 5-2655
950 Schwartz Sam... D1 Fd rd 4-2049

VYSE AV 860

960 Barber Ida... D1 Fd rd 4-0167
960 Bertelman A... D2 Fd rd 4-0282
968 Ebenzels Louis L... D5 SE dg 3-5782
968 Kramer Bros & Schorr... NL Fd rd 4-9763
968 R... Spec
980 Garby Sidney I... D0 SE dg 3-8942
980 Strulovitz Ben... J2 Fd rd 7-1790
984 Barsky Saml... W9 SE dg 3-0834
984 Becker Gussie... name required Fd rd 4-5448
984 Cooper Gertrude Mrs... J3 Fd rd 7-3458
984 Damboritz Frank... J4 Fd rd 7-0437
984 Donner May... D2 Fd rd 7-0410
984 Einstein Morris... J3 Fd rd 7-0410
984 Elster Jan S... Fd rd 4-3078
984 Farow D... J2 Fd rd 4-0792
984 Gold Israel... D4 Sedg 3-6612
984 Goldstein Hilda... D3 SE dg 3-3836
984 Goldstein Raphael... D3 Fd rd 4-1842
984 Greenberg M... D1 Fd rd 4-0342
984 Guiberan L... J0 SE dg 3-4781
984 Hertz Saml... D3 SE dg 3-9687
984 Kichenbaum Louis... D2 Fd rd 4-5590
984 Krasnik Miriam... J1 Fd rd 5-6490
984 Kupitzin Albert... D3 SE dg 3-6160
984 Laufferman Eva... J2 Fd rd 3-3998
984 Mandel J... D2 Fd rd 4-7780
984 Malkin E... J4 Fd rd 4-4291
984 Mames J... D3 SE dg 3-4383
984 Olitsky Jacob... J3 SE dg 3-1290
984 Schlowikoff Milton... J3 SE dg 3-1290
984 Siegel Al... D1 Fd rd 4-7780
984 Silverstein Henry... D3 SE dg 3-9093
984 Storum Julia Mrs... D3 Fd rd 5-5212
984 Taylor Doris... S7 Fd rd 5-1362
984 Zablowsky Philip... D1 Fd rd 5-9413
990 Breindel Saml... D4 Fd rd 5-6780
990 Bronx Pk Estates Inc... west hse W7 Fd rd 4-8335
990 Cantor Ruth... J1 Fd rd 5-6937
990 Garkman Wm... J4 Fd rd 7-9330
990 Halkstein H... D2 SE dg 3-7764
990 Hinkelstein Esther... D5 Fd rd 7-3011
990 Haft Ethel Mrs... D5 Fd rd 5-9045
990 Hernandez Maurice... W8 Fd rd 7-9066
990 Hofmann Charlotte... RN D3 Fd rd 5-9466

BRONX PARK SOUTH

(SEE ALSO EAST 182ND ST)
990 Katz Benj... D1 Fd rd 4-2893
990 Katz Jacques J... S8 Fd rd 4-2893
990 Kleinberg Ethel... Fd rd 7-3592
990 Lembit Oscar... D4 Fd rd 5-2097
990 Morgenstern Ben... D4 Fd rd 5-1981
990 Ostuni Louis D... J3 Fd rd 4-7116
990 Small Bernard... D2 Fd rd 4-3698
990 Stadler H Hime... Fd rd 5-9889

BRONX & PELHAM PKWY

BRONX RIVER

RANDALL AV
LAFAYETTE
SENECA AV
GARRISON AV
LUDLOW AV
WESTCHESTER AV
E 164th
Transit-Milk Concrete Corp... plant-D4 Dayt 9-0943
JENNINGA
E 173rd
E 174th
E 176th
E 177th

BRONX RIVER AV

CLASON PK
COMPTON AV
BETTS AV
SOUND VIEW AV 3
HUSSON AV
PUGSLEY AV 20
STEPHENS AV 40
NEWMAN 80
WHITE PLAINS RD 60
BOLTON AV 100
UNDERHILL AV
CORNELL AV 110
GILDERSLEEVE 300
LELAND AV
THERIOT AV
O'BRIEN AV
TAYLOR AV 340
BEACH AV 380
ST LAWRENCE AV 580
COMMONWEALTH AV 590
ROSEDALE AV 22*

NOBLE AV 360

PATTERSON AV 600
LACOMBE AV 600
METCALF AV 650
RANDALL AV 880
MORRISON AV
STRATFORD AV 600
WARD AV 680
BOYNTON AV 690
KLEBER AV
SEWARD AV 780
WHEELER AV 780
EAGERGREEN AV 780
LAFAYETTE AV 800
CLOSE 850
STORY AV 900
LUDLOW 1000
WATSON AV 1100
1150 Gershenpoms&Weber
1150 Home Siphon Filling Corp. D1 Ti vo 2-4183
1170 Lison Garage Inc... J1 Ti vo 2-9862
WESTCHESTER AV 1300
JENNINGS
1209 Harris Garage... D5 Ti vo 2-9838
1215 Root Harry... D5 Ti vo 2-0607
1215 Rootstein Louis... D2 Ti vo 2-0507
1217 Sumner Isidore... D0 Ti vo 2-3221
1217 Rosker Rose Mrs... D3 UN de 3-0571
1219 Dalven Jos... D3 UN de 3-4660
1219 Kroonrod Ruth... D0 Ti vo 2-2447
1221 Fuchs Wm J... J1 Ti vo 2-1770
1223 Carbonaro Michl... J3 UN de 3-8971
1227 Miller Morris... D4 Ti vo 2-0527
1229 Shapiro Isidor... D3 Ti vo 2-4223
1229 Shapiro Louis... J1 Ti vo 2-2652
1231 Bregman Lena Mrs... J1 Ti vo 2-3838
1231 Lizo Jos... J3 Ti vo 2-4438
1233 Zaffos Salvatore... D3 Ti vo 2-3011
1235 Bassow Bros... scrap iron stl S8 Ti vo 2-0200
1235 Bassow Saml H... scrap iron stl J3 UN de 3-5571
1241 Halperin Wm... D3 Ti vo 2-4345
1243 Meisner Saml... D3 Ti vo 2-4247
1243 Zine Samuel... D3 Ti vo 2-1950
1248 Rabinowitz Max... J2 Ti vo 3-7354
1248 Sokolow Abraham Rey... D1 Ti vo 2-2199
1249 Siegel Ida... D2 Ti vo 2-1384

BRONX RIVER AV

COLGATE AV 1880
1251 Bogansky Lillia Min... Ti vo 2-3138
1252 Bruno Ernest J... J2 Ti vo 2-4340
1253 Lebowitz Sally... D3 Ti vo 2-3751
1254 Du Hamel Margaret Mrs... D4 Ti vo 2-4154
1257 De Simone Carl... D3 Ti vo 2-4050
1262 Giacinto Gina... D4 UN de 3-2996
1265 Klausner Rubin... D4 Ti vo 2-1381
1269 Chavestek Mary L... D1 Ti vo 2-4043
1269 Schuchman Albert H... J1 Ti vo 2-1162
1271 Sherman Sam Z... D4 Ti vo 2-0016
1273 Rinaldi A P... D2 Ti vo 2-0722
1274 BrownCo... novits D1 Ti vo 2-0263
1275 Burhoff Louis H... Name Req J1 Ti vo 2-9837
1277 Dickman Sylvia... J2 Ti vo 2-4086
1277 Louie D... D2 Ti vo 2-2658
1279 Kallet Harry... D3 UN de 2-7903
1279 Plos Gertrude... D1 Ti vo 2-0029
1281 Herzog Irving J... J1 Ti vo 2-1802
1281 Stern Louis... J1 Ti vo 2-1802
1283 Ampal Juliet... D2 Ti vo 2-6677
1285 Abolafia Rachel... J4 Ti vo 2-2671
1285 Azoff Chas... J2 Ti vo 2-0129
1287 Rubino Anna P Mrs... J5 Ti vo 2-0683
1289 Berkowitz Alexandr... J3 Ti vo 2-0594
1291 Korman Saml... D4 Ti vo 2-1306
1291 Rezak Jos... D4 Ti vo 2-767
1293 Fleisher Louis... butchr. D1 Ti vo 2-9722
E 173rd 1300
1303 Wolf R Mrs... stationery J1 Ti vo 2-9821
1307 Moskowitz Bagel Bakery... D5 Ti vo 2-9668
Night Calls... D5 Ti vo 2-9717
1309 Gershenpoms&Weber... filling branch D1 Ti vo 2-1070
1309 Home Siphon Filling Corp... branch J1 Ti vo 2-1070
1311 Frisch Rose Mrs... name req Ti vo 2-0116
1311 Richman Sally Mrs... J3 Ti vo 2-0388
1312 Cooperman Saml... J1 Ti vo 2-0696
1319 Orlando Leo... W0 UN de 2-1904
1321 Mangiartori Nicoletta Mrs... D3 UN de 3-0519
1323 Berkowitz Saml... D3 UN de 3-5127
1323 Polinsky Meyer... D3 UN de 3-5127
1323 Yulke Abraham... J1 Ti vo 2-1217
1323 Yulke Saml G... J5 Ti vo 2-1217
1325 Rabinowitz Jos... D0 Ti vo 2-2518
1329 Asch Jos... J3 UN de 3-4188
1329 Danis Jans... J1 Ti vo 2-3131
1329 Korman Saml... J1 Ti vo 2-3930
1329 K... Spec

WHEELER AV 1330

1331 Cooper Max... D4 Ti vo 2-2791
1332 Gelvan L... J3 UN de 3-0637
1333 Halperin Marco... Ti vo 2-3073
1335 Abrams Jos... Ti vo 2-3131
1337 Epstein Jacob... D4 Ti vo 2-0714
1337... Spec
1339 DiProce Frank... concret. wk J1 Ti vo 2-0953
1339 Halbreich C... J3 Ti vo 2-1436
1341 Guiffreda Natalie F... J3 Ti vo 2-2358
1341 Pitalo Nellie... D3 Ti vo 2-2358
1343 Traetta John... Ti vo 2-3084
1345 Quartararo Peter... Ti vo 2-3184
1347 Reiss R... Ti vo 2-2208
1350 Forth Auto Top&Upshstry... D2 Ti vo 2-1251
1351 Bruma Sam... D4 Ti vo 2-2689
1355 Solomon Louis... Ti vo 2-4473
1357 Montalbano Frank... Ti vo 2-1741
1359 Di Piero Michael... D3 UN de 3-1995
1359 Resht M... D4 Ti vo 2-2689
1361 Bruma Sam... D4 Ti vo 2-2689
1363 Freund Arlyne... J3 Ti vo 2-2960
1363 Sedell Louis... S9 Ti vo 2-2114
1364 Apts&Apt Houses... J1 Ti vo 2-9737
1364 Brannan Harry... D3 Ti vo 2-3503
1364 Edman... D3 Ti vo 2-3503
1364 Gruner Shirley... D3 Ti vo 2-3271
1364 Germer David... D5 Ti vo 2-2309
1364 Kantrowitz Louis... W4 Ti vo 2-1680
1364 Prossk... D4 Ti vo 2-0628
1364 Reinitz Morris... D4 Ti vo 2-0628
1365 Gilman Abraham... D1 Ti vo 2-1191
1365 Marchese Paul... D5 Ti vo 2-2047
1367 Di Benedetto Ralph... D2 Ti vo 2-1191
1369 Eisenberg Henry... D2 Ti vo 2-3037
1369 Landis A... D5 Ti vo 2-2655
1370 Cavalier Wm... J3 Ti vo 2-1564
1371 Le Fosse V... Ti vo 2-3578
1374 Apts&Apt Houses... D1 Ti vo 2-7182
1374 Cohen Morris J... D3 Ti vo 3-1102
1374 Freedman Sidney... J3 UN de 3-1022
1374 Garfunkel Jean Mrs... J3 UN de 3-8405
1374 Kraus Murray... D3 Ti vo 2-2818
1374 Neumauser Barnett... W8 Ti vo 2-0273
1374 Orshanski S... D4 Ti vo 2-0568
1374 Rubin Louis... J3 Ti vo 2-3337
1374 Schwaiger Abraham... J3 Ti vo 2-2932
1374 Schwartz Herman... J1 Ti vo 2-1393
1374 Sussman Jacob... D2 Ti vo 2-1393
1375 Resnik Frank... J3 Ti vo 2-0692
1379 Geddick Wm J... D2 Ti vo 2-9017
1380 Piero M... stationery D2 Ti vo 2-9859
1381 Liova John... D2 Ti vo 2-3293
1383 Cohen Mikal... J2 Ti vo 2-1699
1383 Cammarita Frank... D2 Ti vo 2-3759
1387 Koval Ina... J1 Ti vo 2-3264
1387 Suppa S... D5 Ti vo 2-3427
1389 Vacira Michl S... D3 UN de 3-0268
1393 Vacira Michele... D5 Ti vo 2-3089
1393 Pastore Luigi... J1 Ti vo 2-3590
1393 Schreiber Silveya... J2 Ti vo 2-4360

ELDER AV

BOYNTON AV
E 173rd
1402 Krutz Paul... W5 Ti vo 2-3692
1402 Zuckert B... J1 Ti vo 2-2663
1404 Abramowitz Max... J3 Ti vo 2-0312
1404 Rosen Jos... D2 Ti vo 2-3021
1410 Klesman... J3 UN de 3-0348
1412 Sawyer Meyer... D3 UN de 3-7274
1412 Redford Lou... D2 Ti vo 2-3616

BRONX RIVER AV

1414 Goldsmith Mildred... D3 UN de 3-2647
1414 Segal Louis... D3 UN de 3-0439
E 176th 1680
Gorelick Svc Sta... J4 Ti vo 2-9886
Starlight Fuel Corp... D3 Ti vo 2-3635
MANOR AV 1440
1450 Furst Saml... auto wrecks J3 Ti vo 2-3074
1450 Top Auto Wrecks... J3 Ti vo 2-3074
MORRISON AV 1480
HARRAD AV 1600
1501 Eolation H E Co Inc... face brick WE st 7-8105
1501 Kane A H Co Inc... chemstr. WE st 7-8105
METCALF AV
E 177th 1830
FTLELEY AV
CROES AV 1840
NOBLE AV
ROSEDALE AV

BRONX ST

2000 Castel Dress... J2 DA vt 9-4514
2000 Castellucci Angelo... dress J2 DA vt 9-4514
2000 Glass Mark... privis D4 Dayt 9-0277
2013 Heller Emanuel... lds wr D4 Dayt 2-7585
2000 M C Dress... J3 Dayt 3-7756
2000 Palumbo N b... D5 Dayt 9-7976
2000 Rose Ann Dress Co... D5 Dayt 9-7976
WEST FARMS RD 3012
2012 Quality Live Poultry Corp... D3 DA vt 9-1621
2012 Quality Live Poultry Corp... J2 DA vt 3-9063
2013 Lipst Motor Sales Inc... D4 Dayt 3-6023
2013 Lipst Motor Sales Inc... D4 Dayt 3-6023
2017 A B C Kalamen Door Co... J5 Dayt 9-8878
2019 See 2017
2042 Wheeler H F... Fd rd 4-0088
2044 B... Spec
2046 Fairchild Edythe Mrs... D4 Fd rd 5-8049
2060 Sho-Hel's Garage Inc... J5 Fd rd 4-5424
2061 Majestic Drug Co... J5 Sedg 3-5303
2061 Ultra Mfg Co... brow-J5 Sedg 3-1343
E 177th 3012
2070 Bronx St Garage... Fd rd 4-9436
2077 Lipp Martin M... autos J2 Fd rd 4-2020
2077 Holtschmidt Morton... autos J2 Fd rd 4-2020
2077 Tremont Chevrolet Co Inc... autos J2 Fd rd 4-2020
2085 Bronx Falls Garage... J5 Fd rd 4-8639
E 180th

BRONX TERMINAL MKT

(SEE ALSO EXTERIOR & 150, EXTERIOR & 151, EXTERIOR & 152 ST)

AbeWolfson... prof D1 MO tt 9-3053
American Banana Corp... MO tt 9-1690
Arnoldfield T... fruit & prod WB ME ly 5-3036
Arrow Food Prods Corp... D2 ME ly 5-1765
Bier 21... fruits W7 MO tt 5-9807
Berk&Scheife... grocers J1 ME ly 5-6881
Begerman Irving... fruit W7 MO tt 9-6070
Bogdan & Slavovskiy... fruits MO tt 9-2333
Bovender S... area MO tt 9-3434
Billig & Weiss... prod W7 MO tt 9-8342
Billone D M... prod MO tt 9-6168
Botwinick H... fruit J3 ME ly 5-2015
Brox Terminal Coney Co... prod MO tt 9-2775
Casazza Andrew... bananas MO tt 9-2775
Central Produce Co... J3 ME ly 5-9634
Cherkin & Moss... apples W7 MO tt 9-8523
Chesbrough Farms Inc... WS ME ly 5-3363
Colonial Dairies Inc... J3 ME ly 5-4636
Continental Stores Corp... D0 MO tt 9-3694
Cuomo & De Feo... prod MO tt 9-6324
Cuomo & Martino... prod MO tt 9-6324
D'Albanese J... fruit & prod MO tt 9-4122
Eastern Wine Corp... ME ly 5-8076
Eldstein H Co... W7 MO tt 5-2460
Esfornes Jack... prod D5 ME ly 9-2772
Farmer's Sq Restrnt... grocer W7 ME ly 5-3086
Farmer's Sq Restrnt... ofc J5 MOH 9-1232
Ferdinand J H... shoes W7 MO tt 5-6288
Feuer J Inc... prod MO tt 9-2333
Fichtelberg Jacob... fruit W7 MO tt 9-2330
Fleiger AdSons... fruits J0 MO tt 9-1323
Fleisher H... fruits MO tt 9-4734
Flegler H... fruits MO tt 9-9369
Giblet Anthony... prod W7 MO tt 9-3634
Goldberg&Richer... J5 MOH 9-9466
Goldberg H G... prod W7 MO tt 9-2775
Quadrano FrankCo... prod W7 MO tt 9-3936
Hans Hottenbacher Inc... leatry W9 ME ly 5-9859
Harmony Dairies Inc... D0 ME ly 5-5824
Harris Benj... dairy W7 ME ly 5-3065
Harris Bros... dairy ME ly 5-2407
Hoffenberg Hans... leatry W9 ME ly 5-3854
Hubbard E Stuart... apples W7 MO tt 9-3284
Imperato Bros & Co... prod MO tt 9-3041
Joint Merch Producers Cooperative Inc... J1 ME ly 5-5354
Kastanowitz Jack... fruits D4 MOH 9-2783
Katzman Saml... prod D5 ME ly 5-2030
Klein Saml & Sons Inc... fruits J3 MO tt 9-3930
Klein Saml & Sons Inc... fruit & prod W7 MO tt 9-9280
Klein&Sporinsky... fruit W7 MO tt 9-4066
Kraft Cheese Co... W7 ME ly 5-4954
Krieg's Egg Pair Prods... D0 MO tt 9-9005
L&K Fruit&Produce Corp... D4 MOH 9-3887
Larry's Dairy... W7 MO tt 9-7549
Laube Louis C... prod W7 MO tt 9-2227
Leas & Feldman... prod MOH 9-5630
Leibowitz S Inc... fruit D5 MOH 9-2783
Leibowitz Saml... prod W7 MO tt 9-2783
Levy & Klahr Inc... fruits W7 MO tt 9-2888
Lieberman Saml... D1 MOH 9-5528

BRONX ADDRESS TELEPHONE DIRECTORY

EVERGREEN AV

1160 Fishman Reuben... 2-3426
1160 Fishman Wm... 2-2651
1160 Fogel Harry... 2-2467
1160 Fogel Harry... 2-2467
1160 Galant Chas... 2-1664
1160 Garbar M... 2-3877
1160 Glassman Milton M... 2-3394
1160 Gold Milton... 2-3394
1160 Kaplan Harry... 2-3415
1160 Kass Harold... 2-0823
1160 Katz Sam... 2-0823
1160 Kaufman Morris... 2-3528
1160 Krieger W... 2-0865
1160 Lameck S... 2-1517
1160 Mandel Eugene... 2-0667
1160 Manegari Ben... 2-1023
1160 Miller Frances Mrs... 2-4152
1160 Moskowitz Bert... 2-2143
1160 Moskowitz Reuben... 2-4393
1160 Rostn Bertha... 2-3373
1160 Ruzin Sidney... 2-3924
1160 Sefferman Irving... 2-2301
1160 Seife Isaac... 2-4024
1160 Sidorow Jean Mrs... 2-4024
1160 Sides Max... 2-0810
1160 Tackel Sylvia... 2-1969
1160 Tarlow Isadore... 2-1784
1160 Urowsky Murray... 2-0448
1160 Wagner M Hank... 2-0448
1160 Winger Sylvia... 2-3550
1160 Yassar Chas... 2-2319
1165 Bornstein Irving... 2-4019
1165 Branziger Jacob Rev... 2-1031
1165 Diner Elmer... 2-2020
1165 Gelfer Pearl... 2-0167
1165 Goldberg S... 2-0167
1165 Horne Lawrence... 2-3019
1165 Horowitz Ida Mrs... 2-3840
1165 Kavit Irving... 2-2890
1165 Kleinberg Morris... 2-3865
1165 Knopf Sylvia... 2-3980
1165 Pollak Rudolph... 2-3075
1165 Rosen Beck... 2-3075
1165 Stein Maxwell... 2-3444
1165 Weisman L... 2-3444
1175 Ael David... 2-1253
1175 Edeson D... 2-1253
1175 Friedman Hannah... 2-1353
1175 Gossard Eli... 2-0788
1175 Karonson Morris... 2-3770
1175 Lansky Max... 2-4090
1175 Lippitz Morris... 2-1402
1175 Moskowitz... 2-1843
1175 Plesent John... 2-2121
1175 Pollock I Dr... 2-2121
1175 Schwartzberg A... 2-1100
1175 Stutz Jack... 2-2998
1184 Cantor Irving L... 2-1561
1184 Cohen Max... 2-3516
1184 Davis Sam... 2-1408
1184 Disman Sol... 2-1408
1184 Faller Irving... 2-1408
1184 Fechter Jos... 2-1408
1184 Fierman Harold... 2-1445
1184 Fogel David... 2-4904
1184 Forman Dan... 2-2693
1184 Franklin Ross... 2-2693
1184 Freed Lillian A Mrs... 2-4571
1184 Gold Max... 2-1593
1184 Goldberg Max... 2-1593
1184 Goldberg Minnie... 2-0695
1184 Goldstein Miriam... 2-1583
1184 Gordon Saml... 2-4584
1184 Hinder Saml... 2-2750
1184 Hollinger Herman... 2-4470
1184 Kahn Saml... 2-0930
1184 Kaliner Leonard... 2-0580
1184 Keller Ray Mrs... 2-3023
1184 Konigsberg Sally... 2-3023
1184 Kravinsky Lorraine... 2-4914
1184 Lawson Simon... 2-3240
1184 Nislen Ethel K... 2-1892
1184 Rosenzweig Z... 2-3240
1184 S... 2-394
1184 Schwartz Abraham... 2-1994
1184 Schwartzer Harry... 2-3308
1184 Simon Sidney... 2-0666
1184 Sirovack Saml... 2-1314
1184 Verman J... 2-0724
1184 Winter Sidney... 2-1545
1184 Evergreen Wholesale Grocery Corp... 2-2053

EVERGREEN AV

1222 Ravin Lee... 2-2563
1222 Smith Geo L... 2-0821
1222 Weber Andrew P... 2-0098
1225 Crocco Margaret... 2-0786
1226 Rubin S... 2-3510
1226 Goldstein Rosa... 2-0858
1226 Brodwin Beatrice... 2-3999
1226 Schoenklau Wm... 2-0704
1226 Tomachek Chas... 2-3058
1226 Wisniewski B... 2-2468
1228 Mandel Sam... 2-3764
1229 Margolis Gertrude... 2-2906
1230 Fischbach Morris... 2-3509
1230 Myers M H... 2-3386
1230 Myers Milton... 2-1466
1231 Strinbar A... 2-3434
1232 Lorkowitz Saml... 2-2906
1234 Gallo Caldofo... 2-0498
1234 Ruff John... 2-3288
1235 Campans Jos... 2-3486
1236 Komarow D... 2-3564
1237 Garrido Ramon P... 2-4802
1241 Cohen Louis... 2-3549
1242 La Nigro Alfred... 2-3024
1243 Machiz Sam... 2-1781
1244 Feldman M... 2-3491
1248 Elias Joseph... 2-1728
1245 Palumbo Alphonse... 2-1323
1246 Fine Saml... 2-2904
1246 Neuhauer Wm... 2-1175
1247 Rebinowitz Louis... 2-0436
1248 Gottlieb David... 2-0586
1249 Danoff Ruth... 2-4219
1249 Wall Jacob B... 2-2801
1250 Dunn Seymour... 2-0170
1250 Elias Jess... 2-0170
1250 Platick Norman P... 2-2112
1252 Kaplan Frank... 2-0372
1252 Levine Brenard... 2-0372
1253 Santarini Anthony... 2-1086
1254 Fias Joseph... 2-3083
1254 Palumbo Alphonse... 2-1086
1255 Barabato Adele A Mrs... 2-4079
1255 Shapiro I... 2-1829
1258 Kline Billie... 2-1085
1260 Cooper Hilda Mrs... 2-0260
1260 Krause Bernard... 2-1308
1261 Bram D... 2-1308
1261 Marks Harry... 2-0951
1262 Teicher Meyer H... 2-2074
1264 Seika Arthur L... 2-3857
1265 Brinbaum David L... 2-3857
1265 Max Leo... 2-3857
1266 Mitchell Leonard... 2-2185
1266 Payne H... 2-2185
1267 Colton Jack... 2-2878
1267 Minkler Ben... 2-2418
1269 Schiff A R... 2-3504
1271 Gossoff Saml... 2-3504

EXTERIOR ST

City of NY Dept of Mkts... NL MO II 9-7340
CROWLAND AV 100
FERNCLEPP PL 700
E 151th 800
E 184th 1000
W 179th 1881
W PORDHAM RD
W 188th
W 189th
W 191st
W 192nd
W KINGSBRIDGE RD
2864 Giordano Antonio Park Six... (King 6-1200)
2871 Long C B Inc... (King 6-4040)
W 103rd
N Y Central System Sub Stas
Electrical-King 6-3022
W 228th
2901 Mallon Jas P... (King 6-9500)
2901 Martin-Bergeron Pontiac Inc... (King 3-3100)
W 303th
HARLEM RIVER
F
E 115th
EAST RIVER
EDGEWATER RD 100
RYAWA AV 100
VIELE AV 100
E BAY AV 400
334 Peza Empty Package Supt... (Day 9-8281)
411 Mazzella & Co... (Day 9-2218)
417 Money Pat J... (Day 9-2184)
417 Murray Helen Mrs... (Day 9-7184)
434 Del-Mar Auto Wrecking Co... (Day 9-9402)
437 Frank Home Food Prods... (Day 9-8563)
437 Truffinger H... (Day 9-8563)
OAK POINT AV 500
511 Eichen Steel & Ironworks... (Day 9-7660)
511 RSM Steel Co... (Day 9-7660)
RANDALL AV 800
615 Kornberg Ray... (Day 9-6627)
619 Colton Helen D... (Day 9-7586)
623 Selkov Meis... (Day 9-8085)
624 Bojankovic B... (Day 9-1081)
624 Corso Domenico... (Day 9-3462)
626 Nuzzi Helen... (Day 9-6076)
630 Pianin Isaac... (Day 9-6311)
631 Seidman Michl J... (Day 9-4918)
632 Cooper Harry... (Day 9-4918)
633 Feis Jos... (Day 9-3034)
633 Friedman Saml... (Day 9-1509)
636 Reines Philip... (Day 9-7973)
639 Winer Oscar... (Day 9-8019)
641 Cooder Jacob... (Day 9-8019)
642 Ferman B... (Day 9-7217)
643 Calm Bob... (Day 9-2984)
646 Reis Chas... (Day 9-9650)
647 Bronx Window Frame Co... (Day 9-3848)
647 Fink Nat... (Day 9-2489)
647 Linder Alfred A... (Day 9-3034)
648 Rosenberg Jos M Mrs... (Day 9-3936)
649 Ryan Julia Mrs... (Day 9-1880)
649 Tuder Michl... (Day 9-3212)
647 Weinreb Gerald L... (Day 9-6118)
652 Stern Jacob... (Day 9-3845)
652 Tabor Marion B Mrs... (Day 9-6877)
SPOFFORD AV 700
706 Carter Paul... (Day 9-1725)
706 Cohen H... (Day 9-6316)
706 Grace Jack... (Day 9-0681)
706 Hanna Mrs... (Day 9-3037)
706 Silber Max... (Day 9-3903)
711 Cohen Lawrence... (Day 9-8446)
711 Hoffman Irving... (Day 9-4731)
711 Hoffman Louis... (Day 9-4731)
711 Kaplan Abraham... (Day 9-1157)
711 Neufeld Sadie... (Day 9-8448)
711 Puleo J A... (Day 9-5432)
711 Schmitzer Harry... (Day 9-5386)
721 A... (Day 9-5275)
721 Collins Lena V Mrs... (Day 9-9540)
721 Hirsch Alfred... (Day 9-2314)
721 Henson Wallace... (Day 9-6513)
721 Jordan Frances... (Day 9-8196)
721 Manis Ruth Mrs... (Day 9-5275)
721 Neufeld Sadie... (Day 9-1157)
721 Puleo J A... (Day 9-5432)
721 Schmitzer Harry... (Day 9-5386)
721 A... (Day 9-5275)
721 Collins Lena V Mrs... (Day 9-9540)
721 Hirsch Alfred... (Day 9-2314)
721 Henson Wallace... (Day 9-6513)
721 Jordan Frances... (Day 9-8196)
721 Manis Ruth Mrs... (Day 9-5275)
721 Neufeld Sadie... (Day 9-1157)
721 Puleo J A... (Day 9-5432)
721 Schmitzer Harry... (Day 9-5386)
721 A... (Day 9-5275)
721 Collins Lena V Mrs... (Day 9-9540)
721 Hirsch Alfred... (Day 9-2314)
721 Henson Wallace... (Day 9-6513)
721 Jordan Frances... (Day 9-8196)
721 Manis Ruth Mrs... (Day 9-5275)
721 Neufeld Sadie... (Day 9-1157)
721 Puleo J A... (Day 9-5432)
721 Schmitzer Harry... (Day 9-5386)
721 A... (Day 9-5275)
721 Collins Lena V Mrs... (Day 9-9540)
721 Hirsch Alfred... (Day 9-2314)
721 Henson Wallace... (Day 9-6513)
721 Jordan Frances... (Day 9-8196)
721 Manis Ruth Mrs... (Day 9-5275)
721 Neufeld Sadie... (Day 9-1157)
721 Puleo J A... (Day 9-5432)
721 Schmitzer Harry... (Day 9-5386)
721 A... (Day 9-5275)
721 Collins Lena V Mrs... (Day 9-9540)
721 Hirsch Alfred... (Day 9-2314)
721 Henson Wallace... (Day 9-6513)
721 Jordan Frances... (Day 9-8196)
721 Manis Ruth Mrs... (Day 9-5275)
721 Neufeld Sadie... (Day 9-1157)
721 Puleo J A... (Day 9-5432)
721 Schmitzer Harry... (Day 9-5386)
721 A... (Day 9-5275)
721 Collins Lena V Mrs... (Day 9-9540)
721 Hirsch Alfred... (Day 9-2314)
721 Henson Wallace... (Day 9-6513)
721 Jordan Frances... (Day 9-8196)
721 Manis Ruth Mrs... (Day 9-5275)
721 Neufeld Sadie... (Day 9-1157)
721 Puleo J A... (Day 9-5432)
721 Schmitzer Harry... (Day 9-5386)
721 A... (Day 9-5275)
721 Collins Lena V Mrs... (Day 9-9540)
721 Hirsch Alfred... (Day 9-2314)
721 Henson Wallace... (Day 9-6513)
721 Jordan Frances... (Day 9-8196)
721 Manis Ruth Mrs... (Day 9-5275)
721 Neufeld Sadie... (Day 9-1157)
721 Puleo J A... (Day 9-5432)
721 Schmitzer Harry... (Day 9-5386)
721 A... (Day 9-5275)
721 Collins Lena V Mrs... (Day 9-9540)
721 Hirsch Alfred... (Day 9-2314)
721 Henson Wallace... (Day 9-6513)
721 Jordan Frances... (Day 9-8196)
721 Manis Ruth Mrs... (Day 9-5275)
721 Neufeld Sadie... (Day 9-1157)
721 Puleo J A... (Day 9-5432)
721 Schmitzer Harry... (Day 9-5386)
721 A... (Day 9-5275)
721 Collins Lena V Mrs... (Day 9-9540)
721 Hirsch Alfred... (Day 9-2314)
721 Henson Wallace... (Day 9-6513)
721 Jordan Frances... (Day 9-8196)
721 Manis Ruth Mrs... (Day 9-5275)
721 Neufeld Sadie... (Day 9-1157)
721 Puleo J A... (Day 9-5432)
721 Schmitzer Harry... (Day 9-5386)
721 A... (Day 9-5275)
721 Collins Lena V Mrs... (Day 9-9540)
721 Hirsch Alfred... (Day 9-2314)
721 Henson Wallace... (Day 9-6513)
721 Jordan Frances... (Day 9-8196)
721 Manis Ruth Mrs... (Day 9-5275)
721 Neufeld Sadie... (Day 9-1157)
721 Puleo J A... (Day 9-5432)
721 Schmitzer Harry... (Day 9-5386)
721 A... (Day 9-5275)
721 Collins Lena V Mrs... (Day 9-9540)
721 Hirsch Alfred... (Day 9-2314)
721 Henson Wallace... (Day 9-6513)
721 Jordan Frances... (Day 9-8196)
721 Manis Ruth Mrs... (Day 9-5275)
721 Neufeld Sadie... (Day 9-1157)
721 Puleo J A... (Day 9-5432)
721 Schmitzer Harry... (Day 9-5386)
721 A... (Day 9-5275)
721 Collins Lena V Mrs... (Day 9-9540)
721 Hirsch Alfred... (Day 9-2314)
721 Henson Wallace... (Day 9-6513)
721 Jordan Frances... (Day 9-8196)
721 Manis Ruth Mrs... (Day 9-5275)
721 Neufeld Sadie... (Day 9-1157)
721 Puleo J A... (Day 9-5432)
721 Schmitzer Harry... (Day 9-5386)
721 A... (Day 9-5275)
721 Collins Lena V Mrs... (Day 9-9540)
721 Hirsch Alfred... (Day 9-2314)
721 Henson Wallace... (Day 9-6513)
721 Jordan Frances... (Day 9-8196)
721 Manis Ruth Mrs... (Day 9-5275)
721 Neufeld Sadie... (Day 9-1157)
721 Puleo J A... (Day 9-5432)
721 Schmitzer Harry... (Day 9-5386)
721 A... (Day 9-5275)
721 Collins Lena V Mrs... (Day 9-9540)
721 Hirsch Alfred... (Day 9-2314)
721 Henson Wallace... (Day 9-6513)
721 Jordan Frances... (Day 9-8196)
721 Manis Ruth Mrs... (Day 9-5275)
721 Neufeld Sadie... (Day 9-1157)
721 Puleo J A... (Day 9-5432)
721 Schmitzer Harry... (Day 9-5386)
721 A... (Day 9-5275)
721 Collins Lena V Mrs... (Day 9-9540)
721 Hirsch Alfred... (Day 9-2314)
721 Henson Wallace... (Day 9-6513)
721 Jordan Frances... (Day 9-8196)
721 Manis Ruth Mrs... (Day 9-5275)
721 Neufeld Sadie... (Day 9-1157)
721 Puleo J A... (Day 9-5432)
721 Schmitzer Harry... (Day 9-5386)
721 A... (Day 9-5275)
721 Collins Lena V Mrs... (Day 9-9540)
721 Hirsch Alfred... (Day 9-2314)
721 Henson Wallace... (Day 9-6513)
721 Jordan Frances... (Day 9-8196)
721 Manis Ruth Mrs... (Day 9-5275)
721 Neufeld Sadie... (Day 9-1157)
721 Puleo J A... (Day 9-5432)
721 Schmitzer Harry... (Day 9-5386)
721 A... (Day 9-5275)
721 Collins Lena V Mrs... (Day 9-9540)
721 Hirsch Alfred... (Day 9-2314)
721 Henson Wallace... (Day 9-6513)
721 Jordan Frances... (Day 9-8196)
721 Manis Ruth Mrs... (Day 9-5275)
721 Neufeld Sadie... (Day 9-1157)
721 Puleo J A... (Day 9-5432)
721 Schmitzer Harry... (Day 9-5386)
721 A... (Day 9-5275)
721 Collins Lena V Mrs... (Day 9-9540)
721 Hirsch Alfred... (Day 9-2314)
721 Henson Wallace... (Day 9-6513)
721 Jordan Frances... (Day 9-8196)
721 Manis Ruth Mrs... (Day 9-5275)
721 Neufeld Sadie... (Day 9-1157)
721 Puleo J A... (Day 9-5432)
721 Schmitzer Harry... (Day 9-5386)
721 A... (Day 9-5275)
721 Collins Lena V Mrs... (Day 9-9540)
721 Hirsch Alfred... (Day 9-2314)
721 Henson Wallace... (Day 9-6513)
721 Jordan Frances... (Day 9-8196)
721 Manis Ruth Mrs... (Day 9-5275)
721 Neufeld Sadie... (Day 9-1157)
721 Puleo J A... (Day 9-5432)
721 Schmitzer Harry... (Day 9-5386)
721 A... (Day 9-5275)
721 Collins Lena V Mrs... (Day 9-9540)
721 Hirsch Alfred... (Day 9-2314)
721 Henson Wallace... (Day 9-6513)
721 Jordan Frances... (Day 9-8196)
721 Manis Ruth Mrs... (Day 9-5275)
721 Neufeld Sadie... (Day 9-1157)
721 Puleo J A... (Day 9-5432)
721 Schmitzer Harry... (Day 9-5386)
721 A... (Day 9-5275)
721 Collins Lena V Mrs... (Day 9-9540)
721 Hirsch Alfred... (Day 9-2314)
721 Henson Wallace... (Day 9-6513)
721 Jordan Frances... (Day 9-8196)
721 Manis Ruth Mrs... (Day 9-5275)
721 Neufeld Sadie... (Day 9-1157)
721 Puleo J A... (Day 9-5432)
721 Schmitzer Harry... (Day 9-5386)
721 A... (Day 9-5275)
721 Collins Lena V Mrs... (Day 9-9540)
721 Hirsch Alfred... (Day 9-2314)
721 Henson Wallace... (Day 9-6513)
721 Jordan Frances... (Day 9-8196)
721 Manis Ruth Mrs... (Day 9-5275)
721 Neufeld Sadie... (Day 9-1157)
721 Puleo J A... (Day 9-5432)
721 Schmitzer Harry... (Day 9-5386)
721 A... (Day 9-5275)
721 Collins Lena V Mrs... (Day 9-9540)
721 Hirsch Alfred... (Day 9-2314)
721 Henson Wallace... (Day 9-6513)
721 Jordan Frances... (Day 9-8196)
721 Manis Ruth Mrs... (Day 9-5275)
721 Neufeld Sadie... (Day 9-1157)
721 Puleo J A... (Day 9-5432)
721 Schmitzer Harry... (Day 9-5386)
721 A... (Day 9-5275)
721 Collins Lena V Mrs... (Day 9-9540)
721 Hirsch Alfred... (Day 9-2314)
721 Henson Wallace... (Day 9-6513)
721 Jordan Frances... (Day 9-8196)
721 Manis Ruth Mrs... (Day 9-5275)
721 Neufeld Sadie... (Day 9-1157)
721 Puleo J A... (Day 9-5432)
721 Schmitzer Harry... (Day 9-5386)
721 A... (Day 9-5275)
721 Collins Lena V Mrs... (Day 9-9540)
721 Hirsch Alfred... (Day 9-2314)
721 Henson Wallace... (Day 9-6513)
721 Jordan Frances... (Day 9-8196)
721 Manis Ruth Mrs... (Day 9-5275)
721 Neufeld Sadie... (Day 9-1157)
721 Puleo J A... (Day 9-5432)
721 Schmitzer Harry... (Day 9-5386)
721 A... (Day 9-5275)
721 Collins Lena V Mrs... (Day 9-9540)
721 Hirsch Alfred... (Day 9-2314)
721 Henson Wallace... (Day 9-6513)
721 Jordan Frances... (Day 9-8196)
721 Manis Ruth Mrs... (Day 9-5275)
721 Neufeld Sadie... (Day 9-1157)
721 Puleo J A... (Day 9-5432)
721 Schmitzer Harry... (Day 9-5386)
721 A... (Day 9-5275)
721 Collins Lena V Mrs... (Day 9-9540)
721 Hirsch Alfred... (Day 9-2314)
721 Henson Wallace... (Day 9-6513)
721 Jordan Frances... (Day 9-8196)
721 Manis Ruth Mrs... (Day 9-5275)
721 Neufeld Sadie... (Day 9-1157)
721 Puleo J A... (Day 9-5432)
721 Schmitzer Harry... (Day 9-5386)
721 A... (Day 9-5275)
721 Collins Lena V Mrs... (Day 9-9540)
721 Hirsch Alfred... (Day 9-2314)
721 Henson Wallace... (Day 9-6513)
721 Jordan Frances... (Day 9-8196)
721 Manis Ruth Mrs... (Day 9-5275)
721 Neufeld Sadie... (Day 9-1157)
721 Puleo J A... (Day 9-5432)
721 Schmitzer Harry... (Day 9-5386)
721 A... (Day 9-5275)
721 Collins Lena V Mrs... (Day 9-9540)
721 Hirsch Alfred... (Day 9-2314)
721 Henson Wallace... (Day 9-6513)
721 Jordan Frances... (Day 9-8196)
721 Manis Ruth Mrs... (Day 9-5275)
721 Neufeld Sadie... (Day 9-1157)
721 Puleo J A... (Day 9-5432)
721 Schmitzer Harry... (Day 9-5386)
721 A... (Day 9-5275)
721 Collins Lena V Mrs... (Day 9-9540)
721 Hirsch Alfred... (Day 9-2314)
721 Henson Wallace... (Day 9-6513)
721 Jordan Frances... (Day 9-8196)
721 Manis Ruth Mrs... (Day 9-5275)
721 Neufeld Sadie... (Day 9-1157)
721 Puleo J A... (Day 9-5432)
721 Schmitzer Harry... (Day 9-5386)
721 A... (Day 9-5275)
721 Collins Lena V Mrs... (Day 9-9540)
721 Hirsch Alfred... (Day 9-2314)
721 Henson Wallace... (Day 9-6513)
721 Jordan Frances... (Day 9-8196)
721 Manis Ruth Mrs... (Day 9-5275)
721 Neufeld Sadie... (Day 9-1157)
721 Puleo J A... (Day 9-5432)
721 Schmitzer Harry... (Day 9-5386)
721 A... (Day 9-5275)
721 Collins Lena V Mrs... (Day 9-9540)
721 Hirsch Alfred... (Day 9-2314)
721 Henson Wallace... (Day 9-6513)
721 Jordan Frances... (Day 9-8196)
721 Manis Ruth Mrs... (Day 9-5275)
721 Neufeld Sadie... (Day 9-1157)
721 Puleo J A... (Day 9-5432)
721 Schmitzer Harry... (Day 9-5386)
721 A... (Day 9-5275)
721 Collins Lena V Mrs... (Day 9-9540)
721 Hirsch Alfred... (Day 9-2314)
721 Henson Wallace... (Day 9-6513)
721 Jordan Frances... (Day 9-8196)
721 Manis Ruth Mrs... (Day 9-5275)
721 Neufeld Sadie... (Day 9-1157)
721 Puleo J A... (Day 9-5432)
721 Schmitzer Harry... (Day 9-5386)
721 A... (Day 9-5275)
721 Collins Lena V Mrs... (Day 9-9540)
721 Hirsch Alfred... (Day 9-2314)
721 Henson Wallace... (Day 9-6513)
721 Jordan Frances... (Day 9-8196)
721 Manis Ruth Mrs... (Day 9-5275)
721 Neufeld Sadie... (Day 9-1157)
721 Puleo J A... (Day 9-5432)
721 Schmitzer Harry... (Day 9-5386)
721 A... (Day 9-5275)
721 Collins Lena V Mrs... (Day 9-9540)
721 Hirsch Alfred... (Day 9-2314)
721 Henson Wallace... (Day 9-6513)
721 Jordan Frances... (Day 9-8196)
721 Manis Ruth Mrs... (Day 9-5275)
721 Neufeld Sadie... (Day 9-1157)
721 Puleo J A... (Day 9-5432)
721 Schmitzer Harry... (Day 9-5386)
721 A... (Day 9-5275)
721 Collins Lena V Mrs... (Day 9-9540)
721 Hirsch Alfred... (Day 9-2314)
721 Henson Wallace... (Day 9-6513)
721 Jordan Frances... (Day 9-8196)
721 Manis Ruth Mrs... (Day 9-5275)
721 Neufeld Sadie... (Day 9-1157)
721 Puleo J A... (Day 9-5432)
721 Schmitzer Harry... (Day 9-5386)
721 A... (Day 9-5275)
721 Collins Lena V Mrs... (Day 9-9540)
721 Hirsch Alfred... (Day 9-2314)
721 Henson Wallace... (Day 9-6513)
721 Jordan Frances... (Day 9-8196)
721 Manis Ruth Mrs... (Day 9-5275)
721 Neufeld Sadie... (Day 9-1157)
721 Puleo J A... (Day 9-5432)
721 Schmitzer Harry... (Day 9-5386)
721 A... (Day 9-5275)
721 Collins Lena V Mrs... (Day 9-9540)
721 Hirsch Alfred... (Day 9-2314)
721 Henson Wallace... (Day 9-6513)
721 Jordan Frances... (Day 9-8196)
721 Manis Ruth Mrs... (Day 9-5275)
721 Neufeld Sadie... (Day 9-1157)
721 Puleo J A... (Day 9-5432)
721 Schmitzer Harry... (Day 9-5386)
721 A... (Day 9-5275)
721 Collins Lena V Mrs... (Day 9-9540)
721 Hirsch Alfred... (Day 9-2314)
721 Henson Wallace... (Day 9-6513)
721 Jordan Frances... (Day 9-8196)
721 Manis Ruth Mrs... (Day 9-5275)
721 Neufeld Sadie... (Day 9-1157)
721 Puleo J A... (Day 9-5432)
721 Schmitzer Harry... (Day 9-5386)
721 A... (Day 9-5275)
721 Collins Lena V Mrs... (Day 9-9540)
721 Hirsch Alfred... (Day 9-2314)
721 Henson Wallace... (Day 9-6513)
721 Jordan Frances... (Day 9-8196)
721 Manis Ruth Mrs... (Day 9-5275)
721 Neufeld Sadie... (Day 9-1157)
721 Puleo J A... (Day 9-5432)
721 Schmitzer Harry... (Day 9-5386)
721 A... (Day 9-5275)
721 Collins Lena V Mrs... (Day 9-9540)
721 Hirsch Alfred... (Day 9-2314)
721 Henson Wallace... (Day 9-6513)
721 Jordan Frances... (Day 9-8196)
721 Manis Ruth Mrs... (Day 9-5275)
721 Neufeld Sadie... (Day 9-1157)
721 Puleo J A... (Day 9-5432)
721 Schmitzer Harry... (Day 9-5386)
721 A... (Day 9-5275)
721 Collins Lena V Mrs... (Day 9-9540)
721 Hirsch Alfred... (Day 9-2314)
721 Henson Wallace... (Day 9-6513)
721 Jordan Frances... (Day 9-8196)
721 Manis Ruth Mrs... (Day 9-5275)
721 Neufeld Sadie... (Day 9-1157)
721 Puleo J A... (Day 9-5432)
721 Schmitzer Harry... (Day 9-5386)
721 A... (Day 9-5275)
721 Collins Lena V Mrs... (Day 9-9540)
721 Hirsch Alfred... (Day 9-2314)
721 Henson Wallace... (Day 9-6513)
721 Jordan Frances... (Day 9-8196)
721 Manis Ruth Mrs... (Day 9-5275)
721 Neufeld Sadie... (Day 9-1157)
721 Puleo J A... (Day 9-5432)
721 Schmitzer Harry... (Day 9-5386)
721 A... (Day 9-5275)
721 Collins Lena V Mrs... (Day 9-9540)
721 Hirsch Alfred... (Day 9-2314)
721 Henson Wallace... (Day 9-6513)
721 Jordan Frances... (Day 9-8196)
721 Manis Ruth Mrs... (Day 9-5275)
721 Neufeld Sadie... (Day 9-1157)
721 Puleo J A... (Day 9-5432)
721 Schmitzer Harry... (Day 9-5386)
721 A... (Day 9-5275)
721 Collins Lena V Mrs... (Day 9-9540)
721 Hirsch Alfred... (Day 9-2314)
721 Henson Wallace... (Day 9-6513)
721 Jordan Frances... (Day 9-8196)
721 Manis Ruth Mrs... (Day 9-5275)
721 Neufeld Sadie... (Day 9-1157)
721 Puleo J A... (Day 9-5432)
721 Schmitzer Harry... (Day 9-5386)
721 A... (Day 9-5275)
721 Collins Lena V Mrs... (Day 9-9540)
721 Hirsch Alfred... (Day 9-2314)
721 Henson Wallace... (Day 9-6513)
721 Jordan Frances... (Day 9-8196)
721 Manis Ruth Mrs... (Day 9-5275)
721 Neufeld Sadie... (Day 9-1157)
721 Puleo J A... (Day 9-5432)
721 Schmitzer Harry... (Day 9-5386)
721 A... (Day 9-5275)
721 Collins Lena V Mrs... (Day 9-9540)
721 Hirsch Alfred... (Day 9-2314)
721 Henson Wallace... (Day 9-6513)
721 Jordan Frances... (Day 9-8196)
721 Manis Ruth Mrs... (Day 9-5275)
721 Neufeld Sadie... (Day 9-1157)
721 Puleo J A... (Day 9-5432)
721 Schmitzer Harry... (Day 9-5386)
721 A... (Day 9-5275)
721 Collins Lena V Mrs... (Day 9-9540)
721 Hirsch Alfred... (Day 9-2314)
721 Henson Wallace... (Day 9-6513)
721 Jordan Frances... (Day 9-8196)
721 Manis Ruth Mrs... (Day 9-5275)
721 Neufeld Sadie... (Day 9-1157)
721 Puleo J A... (Day 9-5432)
721 Schmitzer Harry... (Day 9-5386)
721 A... (Day 9-5275)
721 Collins Lena V Mrs... (Day 9-9540)
721 Hirsch Alfred... (Day 9-2314)
721 Henson Wallace... (Day 9-6513)
721 Jordan Frances... (Day 9-8196)
721 Manis Ruth Mrs... (Day 9-5275)
721 Neufeld Sadie... (Day 9-1157)
721 Puleo J A... (Day 9-5432)
721 Schmitzer Harry... (Day 9-5386)
721 A... (Day 9-5275)
721 Collins Lena V Mrs... (Day 9-9540)
721 Hirsch Alfred... (Day 9-2314)
721 Henson Wallace... (Day 9-6513)
721 Jordan Frances... (Day 9-8196)
721 Manis Ruth Mrs... (Day 9-5275)
721 Neufeld Sadie... (Day 9-1157)
721 Puleo J A... (Day 9-5432)
721 Schmitzer Harry... (Day 9-5386)
721 A... (Day 9-5275)
721 Collins Lena V Mrs... (Day 9-9540)
721 Hirsch Alfred... (Day 9-2314)

BRONX ADDRESS TELEPHONE DIRECTORY

BRONX RIVER AV

BRONX TERMINAL MKT

BRONXDALE AV

BRONXDALE AV

BRONXWOOD AV

(SEE ALSO EXTERIOR & 150, EXTERIOR & 151, EXTERIOR & 152 ST)

- 1343 Traetta John
1345 Micale Vincent P
1345 Quarataro Peter
1347 Prosek Edw F
1347 Reiss R
1353 Wasserman T
1355 Solomon Louis
1355 Sorkin D
1357 Montalbani Frank
1359 Altshuler Mary Mrs
1363 Sufell Artyne
1364 Ants & Apt Houses
1364 Brenner Harry
1364 Kanhowitz Louis
1364 Remis Morris
1365 Katz Harry
1367 Gursky Henry
1369 Lapides A
1371 Le Fosse V
1373 Gilman Abraham
1374 Ants & Apt Houses
1374 Goldsmith H
1374 Oranushy S
1374 Schmidt Edith Mrs
1374 Schwartz Herman
1374 Susman Jacob
1375 Lopardo Angelo
1377 Meyers Edw Raymond
1377 Reyes Fuel Co
1380 Eckstein Jennie
1381 Lirio John
1381 Minowitz Anna Mrs
1385 Ferrara A
1389 Bazer Edw
1389 Grossman Benj
1391 Costa Jos A

- Closterfield Farms Inc
Glanston M&B
Chudinsky H & Son
Continental Stores Corp
Cuomo&De Fua
Cuomo&Marino
D'Alessia Bros
Eastern Wine Corp
Economy Grocery Co
Edelstein H Co
Emergency Fields
Estimates Jack
Farkas J
Farmers Sa Restrnt
Farmers Sa Restrnt Inc
Ferdinand J H
Feuer J Inc
Fichtelberg Jacob
Fichtelberg Jacob
Flegler A&S
Frankel Lazar H
Gelbard Bros&Co Inc
Genile Anthony
Goldberg Jacob
Hanselberg
Guadagno Frank&Co
Hans Holterbach Inc
Hammy Dairy Inc
Harris Benj
Harris Benj
Harris Bros
Hollerbach Hans
Hubbard E Stuart
Imperato's prod
Joint Merchs Produce Cooperative Inc
Klahr & Levy Inc
Klein Saml & Sons Inc
Kraft Cheese Co
Kriegel's Genl Ppdr Prods
Larry's Diner
Laube Louis C
Levy & Fatman
Levy Bros
Levy & Klahr Inc
Lucariello Armando
M&L Fruit&Produce Corp
Mancini's Produce
Matter & Doff
Matter&Doff
Mancuso Louis
Manes Fruit&Prod Corp
Manna Bros
Marmo Frank
Martino & Cuomo
Marucci Nicholas
Mauro L
Mauro L & Son
Mik&Genie
Morante Emil
Morante Emil
Nuolo&Genie
Napoli Amerigo
Pellegrino S M
Pellino Antonio
Pellino P
Pepo Nicholas
Piccini P
Pollack Jack
Rosa Carl&Co Inc
Resnick Prods
Richardson Wm E B
S&B Food Prods
S&B Live Poultry Corp
S&B Live Poultry Corp
Sandler Sidney
Scaropia A
Scheffer&Barst
Scheffer&Barst
Shalit Abraham
Shupnik Fruit Co
Sicignano&Fucito Inc
Sicignano&Fucito Inc
Singer E
Slavovskiy & Beigelman
Sommer Max
Soprinsky & Klein
Sector A
Slatland A
Sunshine Farms Inc
Sunshine Farms Inc
Terminal Bag&Burling Corp
Terminal Banane Co
Terminal Mt Grocery Co
Terminal Produce Co
Tralongo Anthony
Trombetta M&Sons Inc
Trombetta M & Sons Inc
Wehr Sam
Young H L Co Inc
Zelberg Harry Co

- 1601 McNichols J
1602 Dawn Sive Sta
1602 M&S Automotive Repr
1602 Nieme Paul
1616 C&C Garage
1616 Goeller C T
1616 Goeller Chas T
1624 Rubin Steam Laundry Inc
1626 Bronx Heights Garage
VAN NEST AV 1701
1703 Rauch Auto restrnt
1705 Miller J
1707 Pellegri Giulio
KINSELLA
1753 Lahrman Henry C
1753 Nuss Edw
1759 Bretz Adolph
1761 Bronxdale Laundry Svc
1761 Reinhard J
MORRIS PARK AV 1801
1805 Borella Alex
1805 Miller David
1805 Miller J D
1807 Bronsdaie Lmb Co
1828 Kadlec Wm F
1828 Red Ball Products Co
1840 Peard J
1840 Walter Law
1843 Galos Andrew A
1845 Hofmann Wm E Mrs
1851 Amendolaj John
1851 Kerst Frances Mrs
1861 Erbacher C
1867 Rizzo Marto
1868 Anastasia Emil b
1868 Bronx Credit Extension Inc
1868 Landis Lettie
1879 Gambino J
1881 Weimer Arthur F
RHINELANDER AV 1901
1913 Pine Tavern
MULLINER AV 1921
MATTHEWS AV 1951
1957 Aronson A
1957 Canistratt Anthony J
1957 Ratoff Irving
1957 Edelson H
1957 Goldman Myron
1957 Greenberg Geo
1957 Gulid Jos
1957 Karp S
1957 Karst Ben
1957 Klein Adm
1957 Levine Saml
1957 Lichtenh Ralph P
1957 Nardis Morris
1957 Osniff Max
1957 Petti Settima
1957 Poster Jack
1957 Radzinski Morris E
1957 Rosenberg B
1957 Wessel Bernice
1957 Winter G
1957 Zichon Agnes A
1957 Zichon Agnes A
1968 Olson Carl O
1970 Costa Eugene
1971 Molfetta G
BARNES AV 1978
1991 Chameides Rose
1991 Hughes Andrew
1991 Manes Alice
1991 Maruffi Fay
1991 Maynard A
1991 Taso Lawrence
1991 Wilder Pharmacy
1991 Zeidenor J
1993 Schuster Millie
WALLACE AV
NEILL AV 3000
2009 Cavallo Louis
HOLLAND AV 2028
2040 Bael Jacob
2040 Blatt Jack
2040 Brokaw Ted
2040 Brunen Chas
2040 Brunenraber Sidney
2040 Chazen Louis
2040 Fawer Sophie
2040 Faysnberg M
2040 Fein Betty
2040 Fleischer Harry
2040 Flicker J
2040 Gendler Irving
2040 Kaminsky Michl
2040 Kask Alexndr
2040 Lanusman Harry
2040 Loeff A
2040 Loreta Chas A
2040 Loreta Michl
2040 Meisteln Nathau
2040 Miller Herman
2040 Mondelsky I
2040 Mula Jos
2040 Parnes Ira
2040 Rosenberg Sylvia
2040 Rubin Hyman
2040 Sampson Harry
2040 Schoritz Leo L
2040 Simkin Marceline
2040 Singer Eugene
2040 Singer Eugene
2040 Sosa S Louis
2040 Taffel Nathan
2040 Tannenbaum Saml
2040 Wachter Morris
2040 Waldman Saml G

- 2040 Weinberger Armand
2040 Weisberg Rose
2040 Wilsenberg Jack
HUNT AV
CRUGER AV 2061
2053 Bronxdale Clnrs
2059 Marks Max
WHITE PLAINS RD 2076
Sokol Bros District of Socony-Vacuum Oil Co Inc
BRONX PARK EAST
BRONXWOOD AV
PELHAM PKWAY 5
BRONX & PELHAM PKWAY
PELHAM PKWAY N 2200
ASTOR AV 2300
WARING AV 2400
MACE AV 3500
2500 De Helle Rosa Mrs
2511 Lombardo P Rev
2561 Fiddendi Vincenzo
2561 Biancarosa Emilio
2561 Biattoli L Mrs
2563 Plate Olga M
2572 Battisto John Jr
ALLERTON AV 3700
2719 Clements&Gregory
2719 King of Sausages
2741 Metz P Anthony
2745 Kirschner Morris
2747 Dresden Wm
2747 Reich Philip
2761 Cavalluzzo C
2761 Tucci Eugene
BOSTON RD
ARNOW AV 3900
2902 Petruciani Lawrence
2925 Andruk Wanda
ADER AV 3000
3011 Russo Catherine M
3011 Russo Oreste A
3012 Casale M
3031 La Puma Frank
3036 Ehrlich Irving
3038 De Marr Max
3038 Scherb Mae G
3194 Rood Edw
BURKE AV 3300
US Treasury Dept Procurement Div
3202 Benza Raymond
3202 Oreste A
3202 Helzel Frank
3204 Saglimbene S
3212 Cimigli Michael
3222 Gettice Americo
SOUTH OAK DRIVE
CHESTNUT
3234 Marcello Italia
3248 Auffero Paul A
3291 Bentiporto Frank
DUNCAN 3300
3301 Spina John J
3304 Giofrendi Francesco
3306 Aranzi Joe S
3316 Del Prete C
NY City
Board of Education
Exanier Childs High Schl
E 211th 3630
E 211th 3630
E 212th 3660
E 213th 3600
3601 Volo Genaro
3603 Del Pezzo Freddie
3603 High Grade Meat Mkt
3607 Dorangrichia A
3608 Magaldi M E
3610 Biencato Lena Mrs
3619 Grasso John
3628 La Vega Vito
E 214th 3630
3630 Laurier Dorothea
3640 Ariola J
3642 Patice Phillie
3646 Barbe Elz
3646 Valenti Louis&Co
3675 Masiello L
E 216th 3700
E 216th 3700
E 217th 3738
3726 La Volpa J
3743 Shuter's Elias Sons Inc

- 3743 Shuter's Elias Sons Inc
E 218th 3760
E 219th 3506
3801 Pompilio S
3823 Nume R
E 220th 3824
3829 De Lisi Martino
3839 De Martine Carmela
3839 Niwro Yessie Mrs
3844 Manzulli Matteo
3846 Katz Herman
E 221st 3850
3850 Montuori F
3850 Montuori F
3851 Karafilian N
3853 Visconti Alfonso
WAKEFIELD SQ
E 222nd 3906
E 223rd 3934
3939 Panzarino Michele
3932 Carleton Hilda
3932 Cohen Abraham
3934 Giubileo F
3955 A's Quality Meat Mkt
3955 Manasco Al
3957 Parrilli H
3958 Schwennter Harry
3959 Bronxwood Funeral Chapel Inc
3963 Di Puma Jos
3963 Jos's Bakery
3969 White House Meat Mkt
3973 Rizza John
E 228th 3974
3982 1/2 Costa Bros
3985 Bassi Victor L
3986 Ruggiero F&Sons Inc
3988 Turiano V
E 231th 4000
E 232th 4034
E 234th 4100
Blach Richd H
Liberty Lace&Netting Wks
Metzger Eugenie H
4101 Watson J
4110 Della Corte Jos
4123 Aronvio Alfred
E 330th 4124
4124 Cinque F
4125 Thomas B Mrs
4128 Schmitt Martin C
4148 Rezzaro Peter
E 231st 4180
4150 Frank Auto Repr
4150 Mititana Benny
4150 Mititana Bruno
4154 Connolly P A
E 232nd 4174
4184 Percoo Girardo
EDENWALD AV
E 233rd 4309
4210 Iannone M
4212 Aceto V E
4225 Bromm Caroline Mrs
4232 Albus C John
4244 Wilkely Frank
4248 Bachman John F
4256 Ryan Eliz Mrs
4259 Luves H W
4261 Foresta Vincent
BOUSSING AV 4300
E 234th 4346
E 236th 4306
PITMAN AV
BARNES AV
BRONXWOOD PK
E 123rd 83
SOUTHERN BLDY 718
124 Koldrudy H
E 128th 128
E 138th 164
164 G&G Produce Co
164 Goldberger L
164 Lermer Produce Co
165 Sakal Bros
168 Shaener S
173 Gracia Felicia R
178 Kasin M H
180 Beckman I
180 Bronx Av Produce Exch Inc
182 Krasnowitz Jack
182 LK Fruit&Produce Corp
182 Leibowitz Sam

ELDER AV
BOYNTON AV
E 173rd

- 1402 Kraut Paul
1406 Eisenband H
1406 Litwer Morris
1414 Soloway Sam

E 174th 1830
McWeeney Svc Sta

- MANOR AV 1440
1450 Sam's Auto Supls
1470 Sigle's Auto Wreching

MORRISON AV 1490
HARROD AV 1800

- 1501 Eulefion E D Co Inc
1501 Kane A H Co Inc

METCALF AV
E 177th 1520

- Murphy J R Receiver
TASLEY AV
CROSS AV 1840
NOBLE AV
ROSEDALE AV

BRONX ST

- 2000 Bakery & Confection Workers Intnattl Union
2000 Bartenders Union Bronx Local No 29

- 2000 Kronen Albert B
2000 Perrone Thos B
WEST FARMS RD 3012

- 2012 Bronx Poultry Dealers Duck Co
2012 Greenstein Isaac
2013 Walsh John E
2017 Breitman Isaac
2019 Sea 2017
2042 Gudge Wm
2042 Wheeler H F
2049 Casack Thos C
2050 Cusack Plaza Garage

- E 179th 3064
US Treasury Dept Procurement Div
2070 Bronx St Garage
2077 Tremont Chevrolet Co Inc

- 2085 Bronx Falls Garage
E 180th

BRONX TERMINAL MKT

(SEE ALSO EXTERIOR & 150, EXTERIOR & 151, EXTERIOR & 152 ST)

- American Banana Corp
Annunziato T
Atlas Shortening Co Inc
Axler M H
Beck Max H
Beigelman Irving
Beigelman&Slavovskiy
Belvedere T
Billig & Weiss
Billone D M
Bossung&Wolfson
Bronx Terminal Celery Co
Buono C
Casazza Andrew
Cherson & Moss

BRONXDALE AV
E TREMONT AV 1801

- 1505 Bianch John
1514 Flanagan Svc Sta
POPLAR
SACKET AV 1651

- 1569 Benfoni C
1583 Barilo A
1595 Parkchester Parking Svc
PIERCE AV 1801

- 1601 Bronx Mason Supl Co
1601 McConnell Chas Inc

BRONXDALE AV

- 1505 Bianch John
1514 Flanagan Svc Sta
POPLAR
SACKET AV 1651
1569 Benfoni C
1583 Barilo A
1595 Parkchester Parking Svc
PIERCE AV 1801
1601 Bronx Mason Supl Co
1601 McConnell Chas Inc

BRONXDALE AV

- 3630 Laurier Dorothea
3640 Ariola J
3642 Patice Phillie
3646 Barbe Elz
3646 Valenti Louis&Co
3675 Masiello L
E 216th 3700
E 216th 3700
E 217th 3738
3726 La Volpa J
3743 Shuter's Elias Sons Inc

BRONXWOOD AV

- 164 G&G Produce Co
164 Goldberger L
164 Lermer Produce Co
165 Sakal Bros
168 Shaener S
173 Gracia Felicia R
178 Kasin M H
180 Beckman I
180 Bronx Av Produce Exch Inc
182 Krasnowitz Jack
182 LK Fruit&Produce Corp
182 Leibowitz Sam

BRONX ADDRESS TELEPHONE DIRECTORY

Table with columns for street names (e.g., EXTERIOR ST, FAIRFAX ST, FAIRMOUNT PL) and lists of addresses with corresponding phone numbers. Includes various street names like W 152nd, W 165th, W 172nd, etc.

ERICSON PL

E TREMONT AV 1470
 1493 Buhler Edw Mrs S2 UN de 3-8363
 1493 Demetely Helen A S2 UN de 3-8363

MAITLAND AV 1500
 1500 C & H Products Corp paints. W1 WE st 7-0559
 1500 Conrad & Hoehne Inc paints. W1 WE st 7-0559
 1500 Siu-Gleam Products Corp main off. W1 WE st 7-0559
 1505 Brignolli G NPub
 1506 Picone Michael W1 UN de 3-1739

WELLMAN AV 1524
 1534 Anderson Frank SO UN de 3-6009
 1534 Bush Nettie NPub
 1534 Carroll Mary C SO UN de 3-5005
 1534 Duerre Ida M W2 TA Im 2-6983
 1534 Kraemer Adolph WO UN de 3-6032
 1534 Mantel Ann Miss S1 UN de 3-7133
 1534 Shabotsky Saml UN de 3-1684
 1534 Van Praagh A P W2 TA Im 2-4369
 1535 Craig I grocer S2 TA Im 2-8431

APPLETON AV
ESPLANADE ST
 1030 Greco Louis NPub

EVELYN PL
JEROME AV 2
 15 Ackerman H W1 RA ym 9-4957
 15 Belish Jos W1 AD ir 4-5073
 15 Braverman L W1 RA ym 9-4894
 15 Brisk Alex W1 AD ir 4-6656
 15 Dawson Robt A W1 RA ym 9-4128
 15 Dunroe Wm W1 SE dg 3-1565
 15 Geismar Josephine NPub
 15 Gibis Jerry W1 RA ym 9-6253
 15 Gibis Jos W1 RA ym 9-6259
 15 Galamboski Peter P W2 RA ym 9-3222
 15 Harris Harry W1 RA ym 9-4506
 15 Israel Ida Mrs NPub
 15 McGirr C J Rev S2 RA ym 9-6614
 15 Neilson A B Miss W1 RA ym 9-4681
 15 Nuss A W1 SE dg 3-8007
 15 Potter Beatrice S2 RA ym 9-3291
 15 Ryan Thos A Mrs NPub
 15 Saperstein Wm W1 RA ym 9-4009
 15 Shea Wm H W1 KE II 5-0046
 15 Smilth Fredk S2 SE dg 3-9763
 15 Wolfson Mattie B Mrs W1 RA ym 9-8280

DAVIDSON AV 26
 29 Carluzzi G KE II 5-0356
 33 Carolille Hannah Mrs W1 RA ym 9-7180

GRAND AV 60
 54 Avnet Tillie Mrs W1 KE II 5-5235
 54 Beccari John P WO KE II 5-6145
 54 Bergner Saml W1 RA ym 9-5941
 54 Collins M W S2 SE dg 3-2854
 54 Dreisiger Ruben W1 SE dg 3-7178
 54 Fennelly M E NPub
 54 Gale Frances C Miss W1 SE dg 3-8455
 54 Goldstein Arthur S1 RA ym 9-6258
 54 Gorman Arthur T W1 SE dg 3-4052
 54 Green George J NPub
 54 Harrow Nat S2 SE dg 3-6803
 54 Hartmann Leonard W2 KE II 5-1607
 54 Herlithy Thos F S1 SE dg 3-2299
 54 Hoffmann M WO RA ym 9-2920
 54 Hoffmann A SO RA ym 9-1778
 54 Kanter Abraham W1 RA ym 9-6932
 54 Kellner M Miss RA ym 9-7334
 54 Kobler Harry W1 SE dg 3-2255
 54 Kuhn Maxwell E W1 RA ym 9-4645
 54 Levy Bertha Mrs S2 SE dg 3-1997
 54 MacGibeny Susan Miss S1 RA ym 9-5128
 54 McCornell John W1 RA ym 9-7406
 54 McIntyre E Miss KE II 5-8818
 54 McMahon Jos A WO AD lr 4-1163
 54 Mulhall Frank S2 RA ym 9-2944
 54 N Y E Tool & Machine Wks S2 SE dg 3-2820
 54 Nye Tool & Machine Works The S2 SE dg 3-2820

54 Polz Sigmund WO RA ym 9-6473
 54 Rottlenberg Jas KE II 5-0333
 54 Russak Leonard SO RA ym 9-5929
 54 Sauber H W1 KE II 5-3257
 54 Schwartz Louis KE II 5-4969
 54 Smilth Wm R S2 KE II 5-3846
 54 Steinauer Martin J W1 RA ym 9-5620
 54 Steiner Lillian C Miss S1 SE dg 3-2820
 54 Temple M'ared Miss W1 SE dg 3-2255
 54 Ungerleider Saul S1 SE dg 3-2820
 54 Vertun Jess W1 SE dg 3-7359
 54 Weber Saml S2 SE dg 3-7590
 54 Weinberg Gussie Mrs NPub
 55 Berkowitz J W1 SE dg 3-7022
 55 Cohen David W1 RA ym 9-6688
 55 Deutsch Lawrence W1 RA ym 9-7658
 55 Dunay Emanuel W1 RA ym 9-5804
 55 Elias Alex H W1 RA ym 9-0707
 55 Field Louis W1 RA ym 9-8257
 55 Gerson Isidor W1 KE II 5-7031
 55 Goldberg Gustav W1 RA ym 9-2104
 55 Goldberg Sidney W1 RA ym 9-2104
 55 Greenberg Selena Miss W1 RA ym 9-3122

EVELYN PL

55 Gussow Barney W1 KE II 5-8680
 55 Half Emil S W1 RA ym 9-0707
 55 Harris Louis A W1 AD ir 4-4425
 55 Herish Melvin M W1 RA ym 9-4268
 55 Jellenik Howard W1 RA ym 9-9715
 55 Kantor I W1 RA ym 9-5192
 55 Korman Saml W1 SE dg 3-5845
 55 Kozwa Irma Mrs S2 SE dg 3-0064
 55 Ludwig Edw C W1 RA ym 9-0968
 55 Reggel David W1 RA ym 9-6430
 55 Salmon Max W1 RA ym 9-5525
 55 Scher J J W1 KE II 5-3852
 55 Schwartz Arthur NPub
 55 Stone Mitchell L W1 SE dg 3-3540
 55 Sullivan Dennis J NPub
 55 Treacher Leo W1 RA ym 9-5186
 55 Ursprung H NPub
 55 Wilkes G Miss W1 SE dg 3-1422
 55 Wipjak Irving W1 RA ym 9-8967
 55 Wright Heating Co W1 RA ym 9-5221
 59 Donohue Marion Mrs S1 RA ym 9-3549

AQUEDUCT AV
EVERGREEN AV
BRONX RIVER AV 701
LAFAYETTE AV 801
STORY AV 801
LUDLOW AV 1001
WATSON AV 1101

1125 Beloff Tania S2 TI vo 2-1554
 1125 Gartner Paul R S2 TI vo 2-0576
 1125 Goldman Otto W2 TI vo 2-6357
 1125 Goldstein Syd S2 TI vo 2-3968
 1125 Gross Jacob W1 TI vo 2-3478
 1125 Kahn Mabel A W1 TI vo 2-7407
 1125 Kramer Edw S1 TI vo 2-6654
 1125 Knobler Irving Bob S2 TI vo 2-6185
 1125 Kriegman Max Mrs S2 TI vo 2-9446
 1125 Rosenheck Saml S2 TI vo 2-3731
 1125 Siegel J C W1 TI vo 2-1138
 1125 Trupin R Mrs S2 TI vo 2-3674
 1125 Wilson Ellen E S2 TI vo 2-5974
 1135 Berliner L W1 TI vo 2-2915
 1135 Brickman L S2 TI vo 2-4542
 1135 Ershowsky D W1 TI vo 2-7892
 1135 Fenichel Chas W1 TI vo 2-2427
 1135 Gams Jos W1 TI vo 2-5402
 1135 Glanzrock Albert W2 TI vo 2-8527
 1135 Goldstein Al NPub
 1135 Guttentag Geo W1 TI vo 2-7297
 1135 Kaplin Louis S2 TI vo 2-3466
 1135 Katz Irving W1 TI vo 2-0566
 1135 Kellman B Mrs W1 TI vo 2-9052
 1135 Knobler Julius S1 TI vo 2-7511
 1135 Saubsky D Mrs W1 TI vo 2-1943
 1135 Samuel Aaron S2 TI vo 2-7854
 1135 Smith A Mrs S2 TI vo 2-6617
 1145 Arnold Nat W1 TI vo 2-1088
 1145 Blau Saml M S2 TI vo 2-6098
 1145 Cohen David W1 TI vo 2-5525
 1145 Cohen Henry W1 TI vo 2-2486
 1145 Feinberg Edith S1 TI vo 2-7952
 1145 Geisenheimer M W1 TI vo 2-2537
 1145 Hains Clara Mrs W1 TI vo 2-1982
 1145 Levine Harry W1 TI vo 2-4976
 1145 Meyer Louis S2 TI vo 2-8136
 1145 Nathan Ernest W1 TI vo 2-9474
 1145 Pauny Leon W1 TI vo 2-3474
 1145 Sayel Paul W1 TI vo 2-2006
 1145 Silverman Simon W1 TI vo 2-6028
 1145 Silvershtein Dora Mrs S1 TI vo 2-9624
 1145 Zittman Fred W1 TI vo 2-5552
 1155 Belfer Murray S1 TI vo 2-1514
 1155 Fuhr Saml S1 TI vo 2-2299
 1155 Goldstein Albert W1 TI vo 2-2211
 1155 Hochberg M S1 TI vo 2-9599
 1155 Kratz M Mrs W2 TI vo 2-8449
 1155 Melamed M S W1 TI vo 2-0311
 1155 Miller Saml S1 TI vo 2-8151
 1155 Morris Saml S1 TI vo 2-0720
 1155 Reiter Geo S2 TI vo 2-7312
 1155 Renner H W1 TI vo 2-0625
 1155 Ritter Jos W2 TI vo 2-5461
 1155 Samen Carl W1 TI vo 2-6667
 1155 Weiner Louis NPub
 1155 Weiserman Arthur Mrs W2 TI vo 2-2668
 1155 Weissman David B S1 TI vo 2-8291
 1165 Balbert Irving S1 TI vo 2-0414
 1165 Brender B S1 TI vo 2-7752
 1165 Dolobofsky David S1 TI vo 2-2032
 1165 Eisenman Irving S1 TI vo 2-8277
 1165 Geller Lea Mrs S2 TI vo 2-4093
 1165 Greenfield Jas S1 TI vo 2-0717
 1165 Karp Philip W1 TI vo 2-2554
 1165 Laxer Minnie S1 TI vo 2-6328
 1165 Mandel Murray S2 TI vo 2-8152
 1165 Mayer John S2 TI vo 2-4431
 1165 Raskin Michael S1 TI vo 2-9723
 1165 Siegel Joshua S2 TI vo 2-8277
 1165 Sklar Goldie Miss S2 TI vo 2-3159
 1165 Snitkoff Morris S1 TI vo 2-9601
 1165 Weinberg Philip S2 TI vo 2-4093
 1175 Benedict C A S2 TI vo 2-7826
 1175 Epstein F NPub

1175 Gajdosik Louis S2 TI vo 2-4236
 1175 Ginsburg Jacob W1 TI vo 2-1076
 1175 Goldberg Estelle Miss S1 TI vo 2-1013
 1175 Jaffe Irving I S2 TI vo 2-3361
 1175 Kleinman M S2 TI vo 2-2994
 1175 Kapilowitz M S2 TI vo 2-2994
 1175 Oransky Saml S2 TI vo 2-2320
 1175 Pallock I Dr S1 TI vo 2-5012

EVERGREEN AV

1175 Reinfeld S S2 TI vo 2-6192
 1175 Sawyer Barney S1 TI vo 2-2464
 1175 Seimoff I Rev S2 TI vo 2-1847
 1175 Ziering Philip Dr NPub

WESTCHESTER AV 1201
 1204 Newman Simon WO TI vo 2-4950
 1210 Good Joseph W TI vo 2-3740
 1210 Gruner Louis J TI vo 2-3068
 1210 Joli Chas TI vo 2-0276
 1210 Mannebach P M TI vo 2-3443
 1210 Peck Allen J TI vo 2-1799
 1210 Rosekrans Wm R Dr DVS TI vo 2-1762
 1210 Rotnmann Frank TI vo 2-3503
 1211 Cohen Abraham TI vo 2-3052
 1213 Rolin Murray TI vo 2-5557
 1214 Hinzman Harry A TI vo 2-1953
 1214 Horn Jack A TI vo 2-1953
 1214 Ireland A TI vo 2-4773
 1214 Marshall Mildred A Mrs SO TI vo 2-2894
 1214 Phipps S E W1 TI vo 2-1109
 1214 Schmeiser Chas WO TI vo 2-7349
 1214 Serfer R L TI vo 2-2235
 1214 Stewart J TI vo 2-1773
 1215 Schechter Jos TI vo 2-5973
 1217 Sternberg I Mrs W2 TI vo 2-4944
 1218 Colosimo Frank TI vo 2-4173
 1218 Cook George TI vo 2-3032
 1218 Ingraham H W TI vo 2-3798
 1218 Kraus Jos TI vo 2-3015
 1218 Muller Paul TI vo 2-5261
 1218 Olschiwang H TI vo 2-3444
 1218 Prinz C Mrs TI vo 2-9639
 1218 Sattler Theodore G TI vo 2-3892
 1219 Greenwald Mary Mrs TI vo 2-5778
 1222 Archibald Wm Rae NPub
 1222 Cook Robert S TI vo 2-1682
 1222 Duda R W TI vo 2-3479
 1222 Hall Chas S1 TI vo 2-9273
 1222 Merleini Anna Mrs W2 TI vo 2-6112
 1222 Porter Herbert F TI vo 2-5041
 1222 Rae Archibald Wm NPub
 1222 Raven Herluf TI vo 2-3472
 1222 Taylor E S SO TI vo 2-7210
 1222 Weber Andrew P SO TI vo 2-7098
 1222 Wieler Wm A TI vo 2-1853
 1223 Corn A TI vo 2-5465
 1223 Crocco Angelo WO TI vo 2-6492
 1226 Borushnik Louis TI vo 2-5086
 1226 Broger S TI vo 2-3310
 1226 Colosimo J W1 TI vo 2-5043
 1226 Frankfurt Diana Miss S2 TI vo 2-4428
 1226 Harris Lee Mrs WO TI vo 2-3912
 1226 Sharp Matilda Mrs TI vo 2-3912
 1226 Wisniewick B SO TI vo 2-2468
 1227 Futterman Murray TI vo 2-3154
 1228 Schwarz L Miss NPub
 1229 Polischer Edmund S1 TI vo 2-6365
 1230 Fischbach Morris TI vo 2-3509
 1230 Myers M H TI vo 2-3386
 1231 Steinbach A TI vo 2-5466
 1232 Feldman Jacob TI vo 2-3497
 1233 Solovaro S TI vo 2-1889
 1234 Frankel D R WO TI vo 2-4341
 1235 Blodgett Fred L TI vo 2-3954
 1236 Behrman Benl WO TI vo 2-3438
 1236 Slott Samson TI vo 2-5798
 1237 Garrido Raymond P TI vo 2-3584
 1238 Mattel Max S1 TI vo 2-5481
 1240 Rosenberg Ida Mrs TI vo 2-0245
 1240 Weisner Paul NPub
 1241 Rosenberg Sarah Mrs TI vo 2-4037
 1242 Lowenkron I S2 TI vo 2-3439
 1242 Strachman Chas TI vo 2-3448
 1243 Gross Max SO TI vo 2-4242
 1244 Dornback John TI vo 2-3513
 1244 Rennick Peter TI vo 2-3152
 1245 Palumbo A W1 TI vo 2-6725
 1246 Brown H TI vo 2-5416
 1247 Rabinowitz L TI vo 2-3481
 1248 Gottlieb David TI vo 2-5436
 1248 Hoch Jacob Rev S2 TI vo 2-6608
 1249 Hensch Saml TI vo 2-4219
 1249 Schoenhaut Wm TI vo 2-6225
 1250 Barron Jos A W1 TI vo 2-1391
 1250 Potsdam Lionel W1 TI vo 2-6167
 1251 Goldberg Isidor TI vo 2-3524
 1251 Goldberg Saml TI vo 2-3524
 1252 Frislick Jack S2 TI vo 2-0474
 1252 Rudikoff David S1 TI vo 2-0342
 1253 Elbaum J TI vo 2-6339
 1254 Brodwy Benl TI vo 2-1437
 1254 Gottlieb Saml SO TI vo 2-3552
 1255 Pysler J S2 TI vo 2-5334
 1255 Ungar Nat TI vo 2-4324
 1256 Granas Louis W1 TI vo 2-1474
 1256 Nechin I WO TI vo 2-0229
 1257 Makofka Alex TI vo 2-4547
 1258 Grosswirth Jacob A W1 TI vo 2-3327
 1258 Lipnitsky Nathan WO TI vo 2-2582
 1258 Lipp S Miss W1 TI vo 2-2587
 1259 Scaler Thos TI vo 2-3614
 1260 Herman Jos M S2 TI vo 2-0697
 1260 Krause Marie Mrs S2 TI vo 2-5503
 1261 Bram David TI vo 2-9302
 1261 Seltack D Mrs S2 TI vo 2-9925
 1262 Altman J TI vo 2-5495
 1262 Dulberg Mannie W1 TI vo 2-5559
 1263 Kossow Harry W1 TI vo 2-4709
 1263 Meyeroff A TI vo 2-3342
 1264 Ravis Philip TI vo 2-3445
 1265 Goldberg J paintg TI vo 2-5085
 1265 Haldock Samuel TI vo 2-3670
 1266 Leibman Hyman TI vo 2-0548
 1266 Sharaga Rubin TI vo 2-3029
 1267 Wiener Samuel TI vo 2-3967
 1268 Bassovsky R W2 TI vo 2-3382
 1269 Katz Abraham TI vo 2-5841
 1269 Schiff A Brn dntst WO TI vo 2-2418

EVERGREEN AV

1271 Gasoff Saml TI vo 2-3504
 1271 Simon Ben S2 TI vo 2-7384
 1272 Kunikoff B drugs. W1 TI vo 2-2498
 1277 Lieb Louis NL TI vo 2-2513

BRONX RIVER AV

EXTERIOR ST
E 135th 160
 161 Heggie Simplex Boiler Co NPub
 161 Reilly Thos J metals MO tt 9-0330
 161 Standard Contracting Co MO tt 9-7977
 161 Tomago Corp rf est. MO tt 9-0330
 163 Perry Orin F & Son MO tt 9-6944
 163 Perry Orin F & Son Inc. WO MO tt 9-3515
 163 Structural Improvements Inc WO MO tt 9-3515
 163 Structural Improvements Inc WO MO tt 9-6944
E 138th 250
 Candee Smith & Howland br. MO tt 9-0920
 N Y State (Depts & Comms) large canal terminal. MO tt 9-1853
 250 Mayone Co of N Y Inc. MO tt 9-7755
CHEEVER PL
E 140th 334
 Edwards & Co electrical signaling devices. MO tt 9-1872
GERARD AV 340
E 144th 414
 Donnelly Reuben H Corp W2 MO tt 9-4916
 440 Manhattan & Bronx Cldr Supply Co MO tt 9-1047
 441 Pittsburgh Plate Glass Co W1 MO tt 9-5550
 450 A C Auto Wrecking Co S2 MO tt 9-9573
E 146th 466
E 149th 650
 576 La Rocca Constn Corp field off. W1 MO tt 9-3565
 576 Melrose Contracting Corp W1 MO tt 9-3565
EAST 150th 588
 Erie Railroad Co The NL MO tt 9-0426
E 151st
 Dept of Public Markets NL MO tt 9-0293
 Edelstein H & Co W2 MO tt 9-6142
 Grand Union Co Produce Warehouse Bronx Terminal Mkt. W2 MO tt 9-5367
 Jacobs Abraham whls fruit. MO tt 9-2094
 N Y City of (Man & Bronx) Public Markets Dept of Bronx Terminal Market MO tt 9-9141
 U S Fruit Service Co WO MO tt 9-7414
E 152nd
 Public Markets Dept of NPub
CROMWELL AV 800
FERNCLIFF PL 700
E 152nd
E 157th 800
E 158th
W 179th 1851
W FORDHAM RD
W 188th
W 189th
W 191st
W 192nd
W KINGSBRIDGE RD
 2864 Giordano Antonio papr stk. W1 K1 ng 6-1200
 2871 Fandom Garage Corp S2 K1 ng 6-0929
 2898 Buick-Olds-Pontiac Sales Co. NL K1 ng 6-6250
 2901 Watly Garage Inc K1 ng 6-2295
W 193rd
 N Y C R R Co. sub stations electrical Kingsbrdg No 3. K1 ng 6-3022
W 225th
W 230th

F

FAILE ST

E 138th
EAST RIVER
EDGEWATER RD 100
RYAWA AV 300

APPENDIX D

REGULATORY AGENCY RECORDS

The information contained here is made available to you by the owner of the property, or obtained from sources that we believe to be reliable. We have no reason to doubt the accuracy, but we do not warrant the accuracy of any information provided here. As an example, all zoning information and buildable facts and rates and indicated uses must be independently verified. Various factors used herein are intended to be used only as an example and does not necessarily reflect actual facts or figures. The value of this prospective investment depends upon these rates and assumptions made below, as well as the investment income, the tax prospect, and other factors which you or your attorney or legal counsel should evaluate. This prospective buyer should carefully verify each item of information and all other information contained here on May 11, 2015 12:47 PM.



440 EXTERIOR STREET, THE BRONX, NY 10454

88,877 Buildable Sq. Ft. Development Site FOR SALE

88,877
Buildable SF

\$56
\$/BSF

12,344
LOT SIZE

PROPERTY INFORMATION

ADDRESS	440 EXTERIOR STREET, THE BRONX, NY 10454	
Location	Southeast corner of Major William Deegan Boulevard and East 146 th Street	
Block / Lot	2351 / 3	
Lot Dimensions	150.5' x 80.08'	(Irr.)
Lot Size	12,344	Sq. Ft. (Approx.)
Zoning	M1-4/RBA	Special Mixed Use District (MX-13)
FAR	5.40	(as-of-right)
Buildable SF	66,658	(as-of-right)
FAR	7.20	(w/ Inclusionary Bonus)
Buildable SF	88,877	(w/ Inclusionary Bonus)
Assessment (15/16)	\$394,290	
Taxes (15/16)	\$42,126	



INVESTMENT HIGHLIGHTS

Ariel Property Advisors has been retained to market 440 Exterior Street, a development site in the Mott Haven section of the South Bronx.

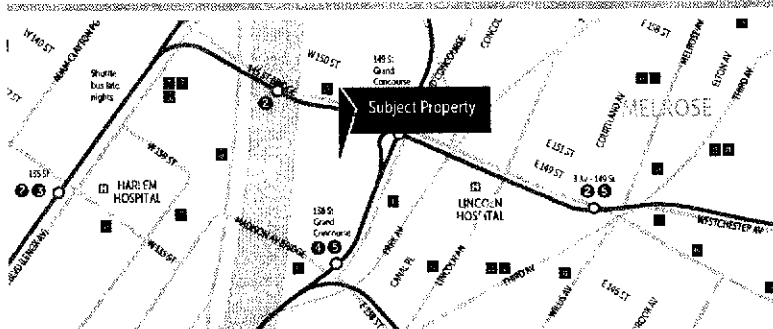
Located in a Special Mixed Use District zoning (MX-13), developers can take advantage of the additional FAR to build 89,000 BSF.

440 Exterior Street is a short distance from the 2,4 and 5 subway lines at 149th Street as well as the Major Deegan Expressway, providing immediate access to Manhattan and all outer borough locations.

With several new game changing developments in the pipeline in the immediate area, 440 Exterior Street will be part of the transforming landscape of Special Harlem River Waterfront District, where the city is expecting to add several thousand residential units in the coming years.

Please contact our sales team for more information.

LOCATION MAP



TAX MAP



ASKING PRICE: \$5,000,000

For More Information Please Contact Our Exclusive Sales Agents

Jason M. Gold
212.544.9500 x22
jgold@arielpa.com

Scot Hirschfield
212.544.9500 x16
shirschfield@arielpa.com

Marko Agbaba
212.544.9500 x32
magbaba@arielpa.com

Victor Sozio
212.544.9500 x12
vsozio@arielpa.com



Account History | City of New York

(Clicking on a link below will open a new window)

[DISCLAIMER](#)

[Information Explanation](#)

Profile

Report Date	08/25/2015	Payments Thru:	06/19/2015
Borough:	BRONX	Building Class:	E9 Codes
Block:	2351	Tax Class:	4
Lot:	3	In Rem:	N
Property Address:	440 MAJ WM DEEGAN BLV	Exemption:	N
		Unused SCRIE credit:	.00

[Click here for a more detailed explanation of the items below.](#)

PROP	07/01/1996	07/01/1996	12/31/1996	07/01/1996	.00	191,700
PROP	01/01/1997	01/01/1997	06/30/1997	01/01/1997	.00	191,700
PROP	07/01/2006	07/01/2006	12/31/2006	07/01/2006	.00	168,750
PROP	01/01/2007	01/01/2007	06/30/2007	01/01/2007	.00	168,750
PROP	07/01/2007	07/01/2007	12/31/2007	07/01/2007	.00	178,020
PROP	01/01/2008	01/01/2008	06/30/2008	01/01/2008	.00	178,020
PROP	07/01/2008	07/01/2008	12/31/2008	07/01/2008	.00	185,040
PROP	01/01/2009	01/01/2009	06/30/2009	01/01/2009	.00	185,040
PROP	07/01/2009	07/01/2009	09/30/2009	07/01/2009	.00	199,710
PROP	10/01/2009	10/01/2009	12/31/2009	10/01/2009	.00	199,710
PROP	01/01/2010	01/01/2010	03/31/2010	01/01/2010	.00	199,710
PROP	04/01/2010	04/01/2010	06/30/2010	04/01/2010	.00	199,710
PROP	07/01/2010	07/01/2010	09/30/2010	07/01/2010	.00	228,420
PROP	10/01/2010	10/01/2010	12/31/2010	10/01/2010	.00	228,420
PROP	01/01/2011	01/01/2011	03/31/2011	01/01/2011	.00	228,420
PROP	04/01/2011	04/01/2011	06/30/2011	04/01/2011	.00	228,420
PROP	07/01/2011	07/01/2011	12/31/2011	07/01/2011	.00	253,080
PROP	01/01/2012	01/01/2012	06/30/2012	01/01/2012	.00	253,080
PROP	07/01/2012	07/01/2012	12/31/2012	07/01/2012	.00	276,930
PROP	01/01/2013	01/01/2013	06/30/2013	01/01/2013	.00	276,930
PROP	07/01/2013	07/01/2013	12/31/2013	07/01/2013	.00	322,560
PROP	01/01/2014	01/01/2014	06/30/2014	01/01/2014	.00	322,560
PROP	07/01/2014	07/01/2014	12/31/2014	07/01/2014	.00	364,860
PROP	01/01/2015	01/01/2015	06/30/2015	01/01/2015	.00	364,860
PROP	07/01/2015	07/01/2015	12/31/2015	07/01/2015	.00	394,290
PROP	01/01/2016	01/01/2016	06/30/2016	01/01/2016	.00	394,290
READ	01/01/2009	01/01/2009	03/31/2009	01/01/2009	.00	185,040

READ	04/01/2009	04/01/2009	06/30/2009	04/01/2009	.00	185,040
RPIE	06/02/2014	01/01/2015	06/02/2014	01/01/2015	.00	0

copyright 2005 The City of New York

This account history statement is for information purposes only.

Please read the [disclaimer](#).

[Statements List](#) || [Select a B-B-L](#) || [NYCProperty Home](#)



[CLICK HERE TO SIGN UP FOR BUILDINGS NEWS](#)

**NYC Department of Buildings
Property Profile Overview**

100 EAST 146 STREET

EXTERIOR STREET 440 - 440
EAST 146 STREET 100 - 106

BRONX 10451

Health Area : 3800
Census Tract : 63
Community Board : 201
Buildings on Lot : 1

BIN# 2001094

Tax Block : 2351
Tax Lot : 3
Condo : NO
Vacant : NO

[View DCP Addresses...](#)

[Browse Block](#)

[View Zoning Documents](#)

[View Challenge Results](#)

[Pre - BIS PA](#)

[View Certificates of Occupancy](#)

Cross Street(s): MAJOR DEEGAN EXPWY ET 4 NB, GERARD AVENUE

DOB Special Place Name:

DOB Building Remarks:

Landmark Status:

Local Law: NO

SRO Restricted: NO

UB Restricted: NO

Environmental Restrictions: HAZMAT/NOISE/AIR

Legal Adult Use: NO

Additional BINs for Building: NONE

Special Status: N/A

Loft Law: NO

TA Restricted: NO

Grandfathered Sign: NO

City Owned: NO

Special District: MX-13 - MIXED USE-13 (LOWER CONCOURSE, BX)

This property is not located in an area that may be affected by Tidal Wetlands, Freshwater Wetlands, Coastal Erosion Hazard Area, or Special Flood Hazard Area. [Click here for more information](#)

Department of Finance Building Classification: E9-WAREHOUSE

Please Note: The Department of Finance's building classification information shows a building's tax status, which may not be the same as the legal use of the structure. To determine the legal use of a structure, research the records of the Department of Buildings.

	Total	Open	<u>Elevator Records</u>
Complaints	0	0	Electrical Applications
Violations-DOB	1	0	Permits In-Process / Issued
Violations-ECB (DOB)	0	0	Illuminated Signs Annual Permits
Jobs/Filings	1		Plumbing Inspections
ARA / LAA Jobs	0		Open Plumbing Jobs / Work Types
Total Jobs	1		Facades
Actions	18		Marquee Annual Permits
OR Enter Action Type:			Boiler Records
OR Select from List: Select...		▼	DEP Boiler Information
AND Show Actions			Crane Information
			After Hours Variance Permits

If you have any questions please review these [Frequently Asked Questions](#), the [Glossary](#), or call the 311 Citizen Service Center by dialing 311 or (212) NEW YORK outside of New York City.


 [CLICK HERE TO SIGN UP FOR BUILDINGS NEWS](#)

**NYC Department of Buildings
Actions**

Page: 1

Premises: 100 EAST 146 STREET BRONX

BIN: 2001094 Block: 2351 Lot: 3


NUMBER	TYPE	FILE DATE
ALT 721-1937	ALTERATION	00/00/0000
ALT 151-50	ALTERATION	09/11/1950
ALT 262-63	ALTERATION	00/00/1963
BN 489-79	BUILDING NOTICE	00/00/1979
BN 936-89	BUILDING NOTICE	09/11/1989
C.O N.B. 185-1927		00/00/0000
C.O 25407-58		00/00/1958
C.O 38139-64		00/00/1964
CAL #240-81-A	BOARD OF STANDARDS & APPEALS	00/00/1981
CAL #888-81-BZ	BOARD OF STANDARDS & APPEALS	00/00/1981
ES 198-79	ELECTRIC SIGN	00/00/1979
ES 77/84	ELECTRIC SIGN	00/00/1984
MISC 363-57	MISCELLANEOUS	00/00/1957
MISC 392-74	MISCELLANEOUS	00/00/1974
N.B 3022-1925		00/00/0000
PRS 682-78	PLUMBING REPAIR SLIP	00/00/1978
SR 92-54 FILE	SPECIAL REPORT	00/00/1954
SR 51-73 F.D	SPECIAL REPORT	00/00/1973
V* C-789-73	DOB VIOLATION - CLOSED	00/00/1973

CLOSURE DATE: 09/28/2011

If you have any questions please review these [Frequently Asked Questions](#), the [Glossary](#), or call the 311 Citizen Service Center by dialing 311 or (212) NEW YORK outside of New York City.

APPENDIX E

OTHER SUPPORTING DOCUMENTATION



NEW YORK CITY 2014 DRINKING WATER SUPPLY AND QUALITY REPORT

NYC

**Environmental
Protection**

Bill de Blasio
Mayor

Emily Lloyd
Commissioner

Cannonsville Reservoir

New York City's Water Supply System



New York City 2014 Drinking Water Supply and Quality Report

The New York City Department of Environmental Protection (DEP) is pleased to present its *2014 Drinking Water Supply and Quality Report*, which contains important information about your drinking water. This report was prepared in accordance with the New York State Sanitary Code and the National Primary Drinking Water Regulations of the United States Environmental Protection Agency (EPA), which require all drinking water suppliers to provide the public with an annual statement describing the water supply and the quality of its water. DEP is pleased to report that in 2014, the quality of your drinking water remained high and met all health-related state and federal drinking water standards.

This report is divided into sections containing the following information:

- ◆ *An introduction to New York City's water supply, including information on the sources of the City's drinking water and how it is treated and disinfected*
- ◆ *A brief discussion of some of the programs that DEP has in place to help protect the watershed and ensure a safe, reliable and sufficient water supply into the future*
- ◆ *Water quality test results and information regarding compliance with drinking water standards and State Sanitary Code requirements*

A. New York City's Water Supply

The New York City Water Supply System provides approximately one billion gallons of safe drinking water daily to more than eight million residents of New York City, and to the millions of tourists and commuters who visit the City throughout the year, as well as about 110 million gallons a day to one million people living in Westchester, Putnam, Ulster, and Orange Counties. In all, the New York City Water Supply System provides nearly half the population of New York State with high quality drinking water.

Sources of New York City's Drinking Water

New York City's surface water is supplied from a network of 19 reservoirs and three controlled lakes in a nearly 2,000-square-mile watershed, roughly the size of the State of Delaware, which extends 125 miles north and west of New York City. The New York City Water Supply System Public Water System Identification Number (PWSID) NY7003493 consists of three individual water supplies: the Catskill/Delaware supply, located in Delaware, Greene, Schoharie, Sullivan, and Ulster Counties; the Croton supply, New York City's original upstate supply, in Putnam, Westchester, and Dutchess Counties; and a groundwater supply system in southeastern Queens.

Water Supply Operations

The New York City Water Supply System map, located on the previous page of this report, displays the Catskill/Delaware and Croton service areas, and the groundwater supply system. The map provides further detail on the systems' locations. In 2014, 100 percent of New York City's drinking water came from the Catskill/Delaware supply. Water from the Croton and groundwater supply systems was not fed into distribution during 2014.



Water Treatment

Due to the very high quality of our Catskill/Delaware supply, New York City is one of only five large cities in the country with a surface drinking water supply that does not require filtration as a form of treatment, although the water is still disinfected to reduce microbial risk. DEP disinfects its water with chlorine and ultraviolet light (UV). Chlorine is a common disinfectant added to kill germs and stop bacteria from growing on pipes. UV treatment is a disinfection process that works by passing the water by special lamps that emit UV light, which can inactivate harmful microorganisms. UV treatment does not change the water chemically, as nothing is added except energy.

DEP also treats the water with food grade phosphoric acid, sodium hydroxide, and fluoride. Phosphoric acid is added to create a protective film on pipes that reduces the release of metals, such as lead, from household plumbing. Sodium hydroxide is added to raise the pH and reduce corrosivity, which also leads to a reduction in potential exposure to lead.

DEP is one of the many water suppliers in New York State that, since 1966, has been treating its drinking water with a controlled, low level of fluoride for consumer dental health protection. The DEP target dose of fluoride is 0.8 mg/L. During 2014, other than brief outages to perform preventative and corrective maintenance, DEP provided continuous fluoride treatment on the Catskill/Delaware supply. In total, fluoride was off-line two percent of the time during the year.

B. Ensuring a Safe, Reliable, and Sufficient Water Supply

DEP has developed and is implementing a number of programs designed to maintain New York City's world-renowned water supply and to ensure a safe, reliable, and sufficient water supply system into the future. The program elements, which are described below, include:

- ◆ Watershed protection and pollution prevention programs
- ◆ Capital construction programs
 - ◇ to meet new regulatory requirements for treatment
 - ◇ to improve water supply reliability and resiliency
- ◆ Water conservation programs

Watershed Protection and Pollution Prevention Programs

Source Water Assessment Program

Federal regulations require states to develop and implement Source Water Assessment Programs to: identify the areas that supply public tap water; inventory contaminants and assess water system susceptibility to contamination; and inform the public of the results. The states are given a great deal of flexibility on how to implement Source Water Assessment Programs. These assessments are created using available information to help estimate the potential for source water contamination. Higher susceptibility ratings do not mean that source water contamination has occurred or will occur in the water supply; rather, they indicate the need for water suppliers to implement additional precautionary measures.

In 1993, New York City secured its first Filtration Avoidance Determination (FAD) for the Catskill/Delaware supply, and, in 1997, the historic New York City Watershed Memorandum of Agreement was signed. Since that time, New York City has been implementing a series of programs to further reduce the susceptibility of all of its surface water supply to contamination from a variety of sources. These ongoing programs operate under the close scrutiny of both the New York State Department of Health (NYSDOH) and EPA. Because of these efforts, which are reported on in the *Watershed Water Quality Annual Report*, NYSDOH does not deem it necessary to perform a source water assessment on the New York City Water Supply. For information on the DEP *Watershed Water Quality Annual Report*, visit www.nyc.gov/dep.

Maintaining New York City's World-Renowned Water Supply

10-Year Filtration Avoidance Determination from EPA

The key elements for maintaining the high quality of our drinking water are the watershed protection and pollution prevention strategies DEP employs upstate. These strategies are designed to keep pollution out of our upstate reservoirs and watercourses. DEP is currently implementing a 10-year FAD, issued by EPA in July 2007 and updated in May 2014. Through watershed protection programs specified in the FAD, New York City maintains a high quality

(Continued on page 4)



PROTECTING THE WATERSHED

Watershed Agricultural Council (WAC)

One major aspect of New York City's watershed protection programs is preservation of the lands in the watershed. Managing the land in the watershed helps maintain the high quality of the drinking water and ensures that the FAD requirements are met, thereby avoiding the exorbitant cost of building a filtration plant for the Catskill/Delaware supply. New York City owns and manages just over 175,000 watershed acres, and New York State owns and manages approximately another 212,000 watershed acres. However, the majority of land in our watersheds is covered by privately-owned forests and family farms, especially in the Catskills where farming and forestry represent traditional cultural livelihoods. To help maintain well-managed farms and forests, and to meet the requirements of New York City's FAD, DEP partners with the Watershed Agricultural Council (WAC) to administer and implement voluntary incentive-based programs for watershed farming and forestry communities.

Over the past two decades, DEP has funded WAC to oversee a comprehensive portfolio of watershed programs that collectively achieve WAC's mission of protecting water quality, promoting economic viability of agriculture and forestry, and conserving working landscapes through strong local leadership and public-private partnerships. This mission aligns with DEP's mission to reliably deliver a sufficient quantity of high quality drinking water to protect public health and quality of life in New York City, and with DEP's 2011-2014 Strategic Plan, which includes a goal of supporting economic development compatible with watershed protection. Preserving this working landscape, and ensuring that farms and forest lands are well-managed and economically viable, naturally produces excellent water quality, and is a key strategy for preventing environmentally unsound development of watershed lands. The WAC website is www.nycwatershed.org.

Watershed Agricultural Program

Established in 1992, the Watershed Agricultural Program strives to reduce or eliminate agricultural sources of pollution that originate from watershed farms, with a focus on controlling pathogens and nutrients. The program works with participating farmers to develop comprehensive pollution prevention plans, or Whole Farm Plans, that farmers agree to implement at no cost to them. Each Whole Farm Plan assesses the environmental conditions of the farm's operation, identifies pollutant sources and potential risks to water quality, and recommends a series of scientifically-proven best management practices (BMPs) that are designed to prevent pollution and protect water quality. Every BMP is fully paid for by the program. Through 2014, the Watershed Agricultural Program developed more than 430 Whole Farm Plans on dairy, beef, livestock and vegetable farms while implementing more than 6,500 agricultural BMPs that improve the cleanliness and productivity of watershed farms.

Watershed Forestry Program

In 1997, New York City expanded its WAC partnership to include a Watershed Forestry Program for landowners, loggers, consulting foresters, and wood-using businesses. Similar to the agricultural

program, the goal of the forestry program is to promote and support a healthy, well-managed forest landscape that protects water quality without negatively impacting the economic livelihood of the forest products industry. WAC provides incentives to landowners and foresters to encourage their development and implementation of long-term forest management plans. Through 2014, the Watershed Forestry Program supported the development of more than 1,100 forest management plans covering over 200,000 watershed acres that are privately owned and managed.

WAC Conservation Easement Program

WAC's Conservation Easement Program was initially prescribed in the 1997 New York City Watershed Memorandum of Agreement as part of DEP's Land Acquisition Program. In addition to vacant land, DEP tries to buy conservation easements primarily on forest land. Similarly, WAC seeks to acquire conservation easements on agricultural or forested properties in the watershed. Although similar to DEP's conservation easements in that both seek to preserve land

for the purpose of protecting water quality and maintaining open space, WAC's conservation easements are designed to maintain working farms and working forests. Once a conservation easement is purchased by WAC, the eased land can never be developed and must remain as agricultural land or forest forever. Through 2014, the WAC Conservation Easement Program preserved more than 24,000 acres of watershed farm and forest lands.


In addition to protecting drinking water quality, the easements protect and preserve the local food system of the Catskills, while providing opportunities for downstate residents to visit the watershed. Over 126,000 acres of City-owned watershed lands are open to the public for fishing, hiking, hunting and other forms of low-impact recreation.



Pure Catskills Campaign

Although WAC is primarily a water quality protection organization that contracts with DEP to implement source water protection programs, a dual component of WAC's mission is to support farm and forestry economic development that is compatible with watershed protection. The centerpiece of WAC's economic viability program is the Pure Catskills "Buy Local" Campaign, which celebrated its 10-year milestone in 2014. Pure Catskills (www.purecatskills.com) promotes vegetables, meats, cheeses and other foods produced by watershed farmers. Today the campaign represents nearly 300 farm and forestry businesses and local craftsmen. DEP is also a member of Pure Catskills – our product is safe clean drinking water. Last year, almost all of the water that flowed out of New York City faucets originated in the Catskill Mountains.

The partnership between WAC, DEP, and the upstate farming and forestry communities has resulted in more productive and efficient farming in a more environmentally sensitive manner, greater stewardship and longer-term management of the privately-owned watershed forests, and a slate of successful watershed programs that protect the drinking water for more than nine million New Yorkers.



surface drinking water supply without a requirement for filtration. As part of the FAD, New York City continues to enhance its existing source water protection programs, including, among others, a commitment from DEP to continue to acquire certain undeveloped land in the Catskill/Delaware watershed as a means of water quality protection. In 2014, New York City allocated an additional \$65 million (beyond the \$541 million committed previously) to be spent for this purpose. DEP also secured a 15-year water supply permit in 2010 from the New York State Department of Environmental Conservation that allows New York City to continue acquisition of sensitive watershed land to protect the largest unfiltered drinking water supply in the world. Furthermore, DEP is developing new programs in the watershed to protect water quality and enhance community resiliency during flood events. Over the past two decades of source water protection, New York City has consistently demonstrated the commitment and ability to deliver effective programs to ensure the long-term quality of the water supply. For more information on DEP's watershed protection programs visit www.nyc.gov/dep.

Capital Construction Programs

Treatment and Disinfection

Catskill/Delaware Water Ultraviolet Disinfection Facility

The Catskill/Delaware Ultraviolet (UV) Disinfection Facility began treating Catskill/Delaware water in October 2012. The facility is located on a New York City-owned 153-acre property in the towns of Mount Pleasant and Greenburgh in Westchester County. The UV Disinfection Facility, the largest of its kind in the world, consists of fifty-six 40-million-gallons-per-day UV disinfection units, and is designed to disinfect a maximum of 2.4 billion gallons of water per day.

The facility was built in part to fulfill the requirements of the Long Term 2 Enhanced Surface Water Treatment Rule, which requires additional treatment for many water suppliers that use surface water sources. For unfiltered surface water sources, such as the Catskill/Delaware system, the Long Term 2 Enhanced Surface Water Treatment Rule requires two types of disinfection. First, water is disinfected with chlorine before arriving at the UV Disinfection Facility. Once at the facility, the water flows under UV light as an additional measure to protect against potentially harmful microbiological contaminants, such as *Cryptosporidium* and *Giardia*.

Although EPA now requires that most surface drinking water be filtered, due to New York City's \$1.5 billion investment in watershed protection programs and its operation of the UV Disinfection Facility, the state and federal government allow DEP to continue supplying unfiltered drinking water from the Catskill/Delaware watersheds. This comprehensive and adaptive approach exempts New York City from building a mandated filtration plant estimated to cost \$10 billion or more.

Croton Water Filtration Plant

The Croton water supply, because of factors related to the surrounding area and water quality, is not covered by the Filtration Avoidance Determination. Therefore, New York City has built and will soon activate a filtration plant for the Croton water supply under a Consent Decree entered into between New York City and the United States and the State of New York. The Croton Water Filtration Plant is expected to reduce color levels, the risk of microbiological contamination, and disinfection by-products and will ensure compliance with stricter water quality standards. The Croton Water Filtration Plant is expected to deliver water into distribution in 2015. In addition to the construction of the filtration plant, New York City remains committed to maintaining a comprehensive watershed protection program for the Croton water supply.

Although the Croton water supply is not currently being used and is not anticipated to provide any drinking water to New York City until DEP begins to filter Croton water, DEP is required by law to make the following statement: Inadequately treated water may contain disease-causing organisms. These organisms include bacteria, viruses, and parasites, which can cause symptoms such as nausea, cramps, diarrhea, and associated headaches.

Improved Reliability or Redundancy

City Water Tunnel No. 3

For over 40 years, New York City has been building City Water Tunnel No. 3. Being built in stages, City Water Tunnel No. 3 is one of the largest capital projects in New York City's history. Begun in 1970, City Water Tunnel No. 3 will enhance and improve New York City's water delivery system and create redundancy to allow the City to inspect and repair City Water Tunnels Nos. 1 and 2 for the first time since they were put into service in 1917 and 1936, respectively.

- The 13-mile Stage 1 section of City Water Tunnel No. 3 went into service in August 1998. It runs from Hillview Reservoir in Yonkers, through the Bronx, down Manhattan across Central Park, and into Astoria, Queens.
- Stage 2 of City Water Tunnel No. 3 consists of the Brooklyn/Queens leg and the Manhattan leg.
 - Tunneling on the 9-mile Manhattan leg of Stage 2 began in 2003 and was completed in 2008. Since 2008, 10 new supply shafts have been constructed that integrate the new tunnel section with the existing distribution system. The Manhattan leg was activated on October 16, 2013.
 - The Brooklyn/Queens leg is a 5.5-mile section in Brooklyn that connects to a 5-mile section in Queens. New York City completed the Brooklyn/Queens leg of the tunnel in May 2001, and substantially completed the shafts in 2006. The project is expected to be online by 2023. When activated, the Brooklyn/Queens leg will deliver water to Brooklyn, Queens, and Staten Island.

Water for the Future - Delaware Bypass Tunnel

New York City has implemented the Water for the Future program to supplement DEP's water supply, and to help meet water demands in an emergency. One major component of DEP's Water for the Future program is aimed at addressing the known leaks in the Rondout-West Branch Tunnel section of the Delaware Aqueduct, which conveys more than 50 percent of the daily drinking water for New York City. In November 2010, DEP unveiled a design to repair leaks in the 85-mile Delaware Aqueduct to ensure the integrity of New York City's vital infrastructure, which is fundamental to New York City's long-term growth and prosperity. The construction of the bypass tunnel, and the repair of the lining, will ensure that DEP can continue to deliver high quality drinking water every day for decades to come. DEP began work on the bypass tunnel in the spring of 2013, and plans to connect to the Delaware Aqueduct in 2022.

Other Water for the Future Projects

Other projects that will be implemented as part of the Water for the Future program include the repair and rehabilitation of the Catskill Aqueduct, conservation initiatives, and the reactivation of New York City's groundwater supply system in Queens. DEP is currently planning upgrades to the facilities and treatment systems at existing groundwater facilities to provide high quality drinking water that will meet all state and federal drinking water standards. DEP plans to reactivate the groundwater supply system before 2022, when the Rondout-West Branch Tunnel is scheduled to be shut down for the connection of the new bypass tunnel to the Delaware Aqueduct.

Water Conservation

DEP values the role of water conservation and demand management as a responsible way to plan for long-term use of New York City's water supply. As a result, actual water demand is down more than 30 percent since the 1990s, despite consistent increases in our population.

The goal of DEP's water conservation efforts, since the release of PlaNYC2030, is to reduce water use in New York City and in upstate communities by a total of five percent, thereby lowering consumption by approximately 50 million gallons of water per day. Using both active and passive conservation, significant reductions have already been achieved. Of the 50 million gallons in targeted savings, by the year 2021 DEP's interim goal is to decrease consumption by 25 million gallons per day. There are five major strategies DEP outlined in the 2014 Water Demand Management Plan. Since the release of the plan, DEP added a sixth strategy. These strategies are detailed below.



- **Municipal Water Efficiency Program** – As part of this program, DEP has already begun a partnership with the New York City Department of Parks and Recreation to install activation buttons on spray showers at 400 playgrounds around New York City that will save 1.5 million gallons of water a day. More than 40,000 bathroom fixtures in 500 public school buildings are also being updated. These retrofits will conserve approximately 4 million gallons of water each school day.
- **Residential Water Efficiency Program** – To encourage water conservation in private properties, DEP has begun a voucher-based program to replace roughly 150,000 outdated residential toilets with high efficiency models. The toilet rebate program will build on the success of a similar rebate program that ran from 1994 to 1997 and replaced 1.3 million toilets.
- **Non-Residential Water Efficiency Program** – DEP also recently honored 11 of the City’s premier hotels for their participation in New York City’s Hotel Water Conservation Challenge. Each of the hotels took steps to conserve water with the goal of reducing their total consumption by five percent.
- **Water Distribution System Optimization** – DEP has developed a strategy to handle system repairs and upgrades, manage water pressure, and refine water meter accuracy and leak detection, in order to optimize New York City’s water distribution system. Leaking and/or vandalized fire hydrants can also contribute significantly to water waste, as an illegally opened fire hydrant can release more than 1,000 gallons per minute. DEP repairs, replaces, and provides other maintenance services to thousands of hydrants annually.
- **Water Supply Shortage Management** – To prepare for droughts and other water shortages, DEP is in the process of revising its Water Shortage Rules, previously known as Drought Rules, so emergency reductions and prohibitions can be implemented in times of water shortages that are not the result of droughts.
- **Wholesale Water Efficiency Program** – DEP is working with its largest upstate wholesale water customers to develop conservation plans aimed at saving water and money. DEP will work with the upstate customers to identify demand management strategies with a goal of reducing their water use by five percent. DEP began by offering the planning service to the 10 largest upstate wholesale customers, which include communities in Orange and Westchester Counties.

New York City is fortunate to have reasonably priced drinking water as compared to other cities around the country. The average single-family household in New York City uses approximately 80,000 gallons of water each year, at a cost of \$3.70 per 100 cubic feet of water (748 gallons), or about \$396 a year. Since nearly all New York City residences receive wastewater collection and treatment services in addition to water service, the combined annual water and sewer charge for the typical New York City household using 80,000 gallons per year is \$1,025, consisting of \$396 for water service and \$629 for wastewater services (based on the Fiscal Year 2015 rates).

DEP asks that everyone do his or her part to conserve this important resource. All New Yorkers should observe good water conservation habits, and are required to obey New York City’s year-round water use restrictions, which include a prohibition on watering sidewalks and lawns between November 1 and March 31, and between 11am and 7pm from April 1 to October 31. Remember, it is illegal to open fire hydrants at any time without a permit. However, during the summer, you can contact your local firehouse to have a DEP-approved spray cap installed on a hydrant.

C. Drinking Water Quality

Regulation of Drinking Water

The sources of drinking water (both tap water and bottled water) include rivers, lakes, streams, ponds, reservoirs, springs, and wells. As water travels over the surface of the land or through the ground, it dissolves naturally occurring minerals and, in some cases, radioactive material and can pick up substances resulting from the presence of animals or from human activities. Contaminants that may be present in source water include: microbial contaminants, inorganic contaminants, pesticides and herbicides, organic chemical contaminants, and radioactive contaminants.

In order to ensure that tap water is safe to drink, the NYSDOH and EPA prescribe regulations that limit the amount of certain contaminants in water provided by public water systems. The NYSDOH and the federal Food and Drug Administration's (FDA) regulations establish limits for contaminants in bottled water, which must provide the same protection for public health. The presence of contaminants does not necessarily indicate that water poses a health risk. These regulations also establish the minimum amount of testing and monitoring that each system must undertake to ensure that the tap water is safe to drink.

DEP's water quality monitoring program – far more extensive than that required by law – demonstrates that the quality of New York City's drinking water remains high and meets all health-related state and federal drinking water standards. Additional information concerning drinking water can be found at: www.epa.gov/safewater/ or www.health.state.ny.us.

Drinking Water Sampling and Monitoring

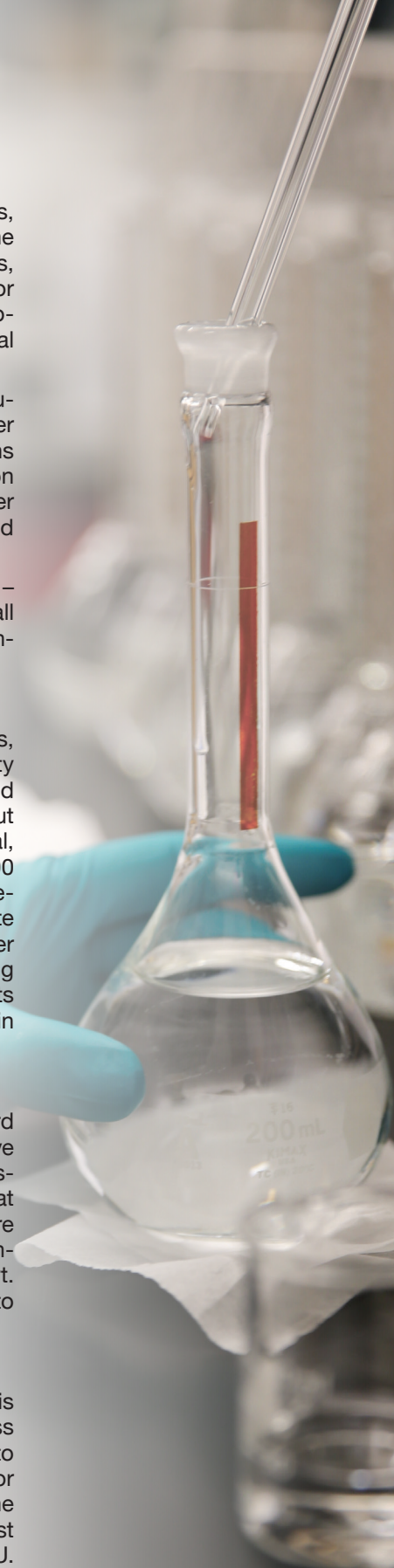
DEP monitors the water in the distribution system, upstate reservoirs and feeder streams, and wells that are sources for New York City's drinking water supply. Certain water quality parameters are monitored continuously as the water enters the distribution system, and DEP regularly tests water quality at nearly 1,000 water quality sampling stations throughout New York City. DEP conducts analyses for a broad spectrum of microbiological, chemical, and physical measures of quality. In 2014, DEP performed 347,000 analyses on 30,000 samples from the distribution system, meeting all state and federal monitoring requirements. Additionally, DEP performed 190,000 analyses on 14,400 samples from the upstate reservoir watersheds to support FAD watershed protection programs and to optimize water quality. Results of this regular monitoring are an indicator of whether New York City drinking water meets all health-based and other drinking water standards. The results of the tests conducted in 2014 under DEP's distribution system monitoring program are summarized in the tables at the end of this report.

Unregulated Contaminant Monitoring Rule (UCMR)

Under the 1996 amendments to the federal Safe Drinking Water Act and the Third Unregulated Contaminant Monitoring Rule (UCMR3), EPA is required once every five years to issue a new list of up to 30 unregulated contaminants which public water systems must monitor. The intent of the rule is to provide baseline occurrence data that EPA can combine with toxicological research to make decisions about potential future drinking water regulations. DEP is currently participating in the third round of this contaminant testing. The data from this sampling can be found in the tables of this report. For more information on the rule, and to see a list of the unregulated contaminants, go to water.epa.gov/lawsregs/rulesregs/sdwa/ucmr/ucmr3.

Turbidity

Turbidity is a measure of the cloudiness of the water. DEP monitors turbidity because it is a good indicator of water quality and because high turbidity can hinder the effectiveness of disinfectants. Turbidity is one of a number of specific contaminants DEP is required to monitor on a regular basis. Results of regular monitoring are an indicator of whether or not drinking water meets health standards. DEP monitors turbidity every four hours at the selected compliance location representative of the raw source water. In 2014, the highest single turbidity measurement was 2.4 NTU; at no time did a value exceed the MCL of 5 NTU.





Lead in Drinking Water

New York City water is virtually lead-free when it is delivered from New York City's upstate reservoir system, but water can absorb lead from solder, fixtures, and pipes found in the plumbing of some buildings or homes. DEP has an active corrosion control program aimed at reducing lead absorption from service lines and internal plumbing. Under the federal Lead and Copper Rule, mandated at-the-tap lead monitoring is conducted at select households throughout New York City. In 2014, based on the results of this monitoring, the 90th percentile did not exceed 15 µg/L, the established standard or Action Level for lead. The at-the-tap monitoring results are presented in a separate table on page 11 of this report.

If present, elevated levels of lead can cause serious health problems, especially for pregnant women, infants, and young children. It is possible that lead levels at your home may be higher than at other homes in the community as a result of materials used in your home's plumbing. DEP is responsible for providing high quality drinking water, but cannot control the variety of materials used in plumbing components. When your water has been sitting for several hours, you can minimize the potential for lead exposure by flushing your tap for 30 seconds to 2 minutes before using water for drinking or cooking. If you are concerned about lead in your water, you may wish to have your water tested.

DEP offers a Free Residential Lead Testing Program that allows all New York City residents to have their tap water tested at no cost. The Free Residential Testing Program is the largest of its kind in the nation: DEP has distributed nearly 100,000 sample collection kits since the start of the program in 1992. To request a free kit to test for lead in your drinking water, call New York City's 24-hour helpline at 311 or visit www.nyc.gov/apps/311.

Information on lead in drinking water, testing methods, and steps you can take to minimize exposure is available from the Safe Drinking Water Hotline (1-800-426-4791) or at www.epa.gov/safewater/lead.

Monitoring for *Cryptosporidium* and *Giardia*

In 1992, New York City started a comprehensive program to monitor its source waters and watersheds for the presence of *Cryptosporidium* and *Giardia*. In 2014, DEP collected samples weekly from the active outflow of the Kensico Reservoir, prior to chlorination, and before treatment at the Catskill/Delaware UV Disinfection Facility. Downstream from the UV Disinfection Facility, weekly samples were collected from the outflow of Hillview Reservoir, just prior to secondary disinfection with chlorine, after which the water flows into distribution. In addition, DEP collected samples monthly from the outflow of the New Croton Reservoir (although Croton water was not delivered to New York City consumers in 2014). While there is no evidence that any cases of cryptosporidiosis or giardiasis have been attributed to the New York City water supply, federal and state law requires all water suppliers to notify their customers about the potential risks from *Cryptosporidium* and *Giardia*. Cryptosporidiosis and giardiasis are intestinal illnesses caused by microscopic pathogens, which can be waterborne. Symptoms of infection include nausea, diarrhea, and abdominal cramps. Some people may be more vulnerable to disease causing microorganisms, or pathogens, in drinking water than the general population. Immuno-compromised persons, such as persons with cancer undergoing chemotherapy, persons who have undergone organ transplants, people with HIV/AIDS or other immune system disorders, some elderly, and infants, can be particularly at risk from infections. These people should seek advice from their health care providers about their drinking water.

From January 1 to December 31, 2014, a total of 52 routine weekly samples and two supplementary samples were collected and analyzed for *Cryptosporidium* oocysts and *Giardia* cysts at the Kensico Reservoir outflow, 52 routine weekly samples and two supplementary samples were collected at the Hillview Reservoir outflow, and 12 routine monthly samples were collected at the New Croton Reservoir outflow. Samples were analyzed using standard EPA methods. The test method, however, is limited in that it does not differentiate between organisms that are dead, alive or capable of causing disease. Of the 52 routine Kensico Reservoir samples, three were positive for *Cryptosporidium* (0 to 1 oocysts/50L), and 29 were positive for *Giardia* (0 to 6 cysts/50L). Of the 52 routine Hillview Reservoir samples, two were positive for *Cryptosporidium* (0 to 1 oocysts/50L), and 17 were positive for *Giardia* (0 to 8 cysts/50L). The four supplementary samples, two from Kensico Reservoir and two from Hillview Reservoir, were collected in response to an elevated *Giardia* count from a routine sample in March 2014 (8 cysts/50L).

The results of these samples showed that *Giardia* levels had returned to normal (2 to 5 cysts/50L). One of the supplementary samples from Kensico Reservoir was also positive for *Cryptosporidium* (3 cysts/50L). Of the 12 routine New Croton Reservoir effluent samples, none were positive for *Cryptosporidium* and seven were positive for *Giardia* (0 to 8 cysts/50L). The presence of these low levels of *Cryptosporidium* and *Giardia* detected in the source water, required no action on the part of DEP. DEP's *Cryptosporidium* and *Giardia* data from 1992 to the present, along with weekly updates, can be viewed on the DEP website at www.nyc.gov/dep.

DEP's Waterborne Disease Risk Assessment Program conducts disease surveillance for cryptosporidiosis and giardiasis to track the disease incidence and syndromic surveillance for gastrointestinal illness to identify potential citywide gastrointestinal outbreaks. All persons diagnosed with cryptosporidiosis are interviewed concerning potential exposures, including tap water consumption. Disease and syndromic surveillance indicates that there were no outbreaks of cryptosporidiosis or giardiasis attributed to tap water consumption in New York City in 2014. EPA/CDC guidelines on appropriate means to lessen the risk of infection by *Cryptosporidium*, *Giardia* and other microbial contaminants are available from the EPA's Safe Drinking Water Hotline at (800) 426-4791.

Administrative and Judicial Orders

Hillview Reservoir is the last reservoir in the Catskill/Delaware system prior to distribution. On May 24, 2010, New York City and EPA entered into an Administrative Order on Consent which sets forth a milestone schedule to install a cover over the Hillview Reservoir by mid-2028. The milestones of a previous Administrative Order on Consent from 2008 between New York City and NYSDOH were incorporated into the 2010 Administrative Order on Consent. Additionally, in August of 2011, EPA released a report called *Improving Our Regulations: Final Plan for Periodic Reviews of Existing Regulations*, in which EPA indicated that it will evaluate the reservoir cover requirement of the Long Term 2 Enhanced Surface Water Treatment Rule. DEP has been actively involved in EPA's review process.

The Catskill/Delaware Ultraviolet (UV) Disinfection Facility, which began treating Catskill/Delaware water in October 2012, was constructed, and is operating, pursuant to an Administrative Order with EPA. DEP is in compliance with the Administrative Order.

DEP is required to construct a filtration plant for the Croton water supply under a Consent Decree entered into between New York City and the United States and the State of New York. Construction of the plant continued in 2014, and DEP started up and tested the plant process systems in 2014 in preparation for sending water through the plant and into distribution in 2015. DEP did not deliver any water to consumers from the Croton system during 2014.

How to Read the New York City Drinking Water Quality Testing Results

The following section of the *Drinking Water Supply and Quality Report* compares the quality of your tap water to federal and state standards for each parameter (if applicable). Table 1 reflects the compliance monitoring results for all regulated and non-regulated parameters, the number of samples collected, the range of values detected, the average of the values detected, and the possible sources of the parameters, unless otherwise footnoted. The monitoring frequency of each parameter varies and is parameter specific. All data presented are for the Catskill/Delaware system, which was the only source of water in 2014. Table 2 represents those parameters monitored for, but not detected in any sample. The monitoring results indicate that our drinking water met all health-based and other drinking water standards in 2014.

Most of our data are representative of 2014 testing; the concentrations of these parameters or contaminants do not change frequently. For previous results you can view our reports at: www.nyc.gov/dep.

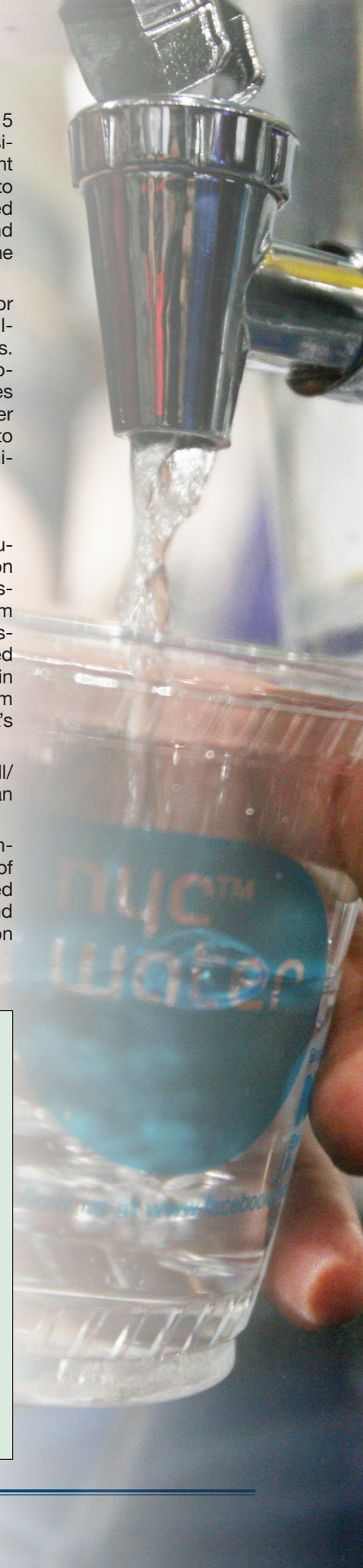


Table 1: Detected Parameters

This table summarizes the monitoring results for all detected parameters

CONVENTIONAL PHYSICAL AND CHEMICAL PARAMETERS							
PARAMETERS	NYSDOH MCL (Highest Level Allowed)	EPA MCLG (Ideal Goal)	CATSKILL/DELAWARE SYSTEM			MCL VIOLATION	SOURCES IN DRINKING WATER
			# SAMPLES	RANGE	AVERAGE		
Alkalinity (mg/L CaCO ₃)	-		272	13.5 - 18.1	15.7	No	Erosion of natural deposits
Aluminum (µg/L)	50 - 200 ⁽¹⁾		275	11 - 144	23	No	Erosion of natural deposits
Barium (mg/L)	2	2	275	0.013 - 0.028	0.017	No	Erosion of natural deposits
Calcium (mg/L)	-		272	5.2 - 6.9	5.9	No	Erosion of natural deposits
Chlorate (mg/L)	- ⁽²⁾		18	ND - 0.039	0.032	No	By-product of drinking water chlorination using sodium hypochlorite
Chloride (mg/L)	250		272	9 - 14	11	No	Naturally occurring; road salt
Chlorine Residual, Free (mg/L)	4 ⁽³⁾		15,023	0.00 - 1.51	0.63 ⁽³⁾	No	Water additive for disinfection
Chromium (µg/L)	100		290	ND - 0.31	ND	No	Erosion of natural deposits
Chromium VI (µg/L)	- ⁽²⁾		18	0.033 - 0.054	0.041	No	Erosion of natural deposits
Color - distribution system (color units - apparent)	-		13,929	3 - 40	6	No	Presence of iron, manganese, and organics in water
Color - entry points (color units - apparent)	15 ⁽⁴⁾		1,095	5 - 8	6	No	Presence of iron, manganese, and organics in water
Copper (mg/L)	1.3 ⁽⁵⁾	1.3	285	0.002 - 0.038	0.006	No	Corrosion of household plumbing systems; erosion of natural deposits
Corrosivity (Langelier index)	0 ⁽¹⁾⁽⁶⁾		272	-2.82 to -1.66	-2.38	No	
Fluoride (mg/L)	2.2 ⁽⁴⁾	4.0	1,689	ND - 0.9	0.8	No	Water additive which promotes strong teeth; erosion of natural deposits
Hardness (mg/L CaCO ₃)	-		272	18 - 23	20	No	Erosion of natural deposits
Hardness (grains/gallon[US] CaCO ₃) ⁽⁷⁾	-		272	1.0 - 1.3	1.1	No	Erosion of natural deposits
Iron (µg/L)	300 ⁽⁴⁾⁽⁸⁾		285	21 - 313	38	No	Naturally occurring
Lead (µg/L)	15 ⁽⁵⁾	0	285	ND - 6	ND	No	Corrosion of household plumbing systems; erosion of natural deposits
Magnesium (mg/L)	-		272	1.1 - 1.6	1.3	No	Erosion of natural deposits
Manganese (µg/L)	300 ⁽⁴⁾⁽⁸⁾		285	9 - 206	17	No	Naturally occurring
Nickel (µg/L)	-		275	ND - 1	ND	No	Erosion of natural deposits
Nitrate (mg/L nitrogen)	10	10	272	0.1 - 0.32	0.17	No	Runoff from fertilizer use; leaching from septic tanks, sewage; erosion of natural deposits
pH (pH units)	6.8 - 8.2 ⁽⁹⁾		15,025	6.9 - 9.1	7.3	No	
Phosphate, Ortho- (mg/L)	-		15,024	0.74 - 3.54	2.11	No	Water additive for corrosion control
Potassium (mg/L)	-		272	ND - 0.7	0.3	No	Erosion of natural deposits
Silica [silicon oxide] (mg/L)	-		272	1.9 - 3.1	2.5	No	Erosion of natural deposits
Sodium (mg/L)	NDL ⁽⁴⁾⁽¹⁰⁾		272	7 - 10	9	No	Naturally occurring; road salt; water softeners; animal waste
Specific Conductance (µS/cm)	-		15,024	75 - 109	87	No	

Table 1 (continued)

CONVENTIONAL PHYSICAL AND CHEMICAL PARAMETERS (continued)							
PARAMETERS	NYSDOH MCL (Highest Level Allowed)	EPA MCLG (Ideal Goal)	CATSKILL/DELAWARE SYSTEM			MCL VIOLATION	SOURCES IN DRINKING WATER
			# SAMPLES	RANGE	AVERAGE		
Strontium (µg/L)	-		290	17 - 25	20	No	Erosion of natural deposits
Sulfate (mg/L)	250		272	3.7 - 4.8	4.2	No	Naturally occurring
Temperature (°F)	-		15,025	34 - 79	53	No	
Total Dissolved Solids (mg/L)	500 ⁽¹⁾		272	41 - 63	53	No	Metals and salts naturally occurring in the soil; organic matter
Total Organic Carbon (mg/L carbon)	-		272	1.3 - 1.7	1.5	No	Organic matter naturally present in the environment
Turbidity ⁽¹¹⁾ - distribution system (NTU)	5 ⁽¹²⁾		13,929	0.5 - 8.6	1.4 ⁽¹²⁾	No	Soil runoff
Turbidity ⁽¹¹⁾ - source water (NTU)	5 ⁽¹³⁾		-	-	2.4 ⁽¹³⁾	No	Soil runoff
UV 254 Absorbency (cm ⁻¹)	-		271	0.021 - 0.043	0.029	No	Organic matter naturally present in the environment
Zinc (mg/L)	5 ⁽⁴⁾		285	ND - 0.017	ND	No	Naturally occurring

ORGANIC PARAMETERS							
PARAMETERS	NYSDOH MCL (Highest Level Allowed)	EPA MCLG (Ideal Goal)	CATSKILL/DELAWARE SYSTEM			MCL VIOLATION	SOURCES IN DRINKING WATER
			# SAMPLES	RANGE	AVERAGE		
Bromochloroacetic Acid (µg/L)	50		267	ND - 2.4	1.2	No	By-product of drinking water chlorination
Chloropicrin (µg/L)	50		16	0.27 - 0.72	0.52	No	By-product of drinking water chlorination
Di(2-ethylhexyl)phthalate (µg/L)	6		75	ND - 0.64 ⁽¹⁴⁾	ND	No	Probable source is sample contamination from plastic gloves or air particulates.
Dalapon (µg/L)	50		267	ND - 1.1 ⁽¹⁴⁾	ND	No	By-product of drinking water chlorination
Haloacetic Acid 5 (HAA5) (µg/L)	60 ⁽¹⁵⁾		267	13 - 60	46	No	By-product of drinking water chlorination
Haloacetonitriles (HANs) (µg/L)	50		16	1.41 - 3.54	2.30	No	By-product of drinking water chlorination
Halogenated Ketones (HKs) (µg/L)	50		16	1.17 - 3.50	2.40	No	By-product of drinking water chlorination
Hexachlorocyclopentadiene (µg/L)	5		15	ND - 0.056	ND	No	By-product of drinking water chlorination
Phenanthrene (µg/L)	50		75	ND - 0.2 ⁽¹⁴⁾	ND	No	Incomplete combustion of fossil fuels
Total Organic Halogen (µg/L)	-		129	82 - 300	148	No	By-product of drinking water chlorination
Total Trihalomethanes (TTHM) (µg/L)	80 ⁽¹⁵⁾		268	10 - 73	50	No	By-product of drinking water chlorination

LEAD AND COPPER RULE SAMPLING AT RESIDENTIAL WATER TAPS: JANUARY TO DECEMBER 2014							
PARAMETERS	NYSDOH AL	EPA MCLG (Ideal Goal)	90% OF YOUR LEVELS WERE LESS THAN	RANGE	# SAMPLES EXCEEDING AL	VIOLATION	SOURCES IN DRINKING WATER
Copper (mg/L)	90% of homes less than 1.3	1.3	0.194	0.004 - 0.817	0 out of 191	No	Corrosion of household plumbing systems
Lead (µg/L)	90% of homes less than 15	0	11	ND - 4,960	15 out of 191	No	Corrosion of household plumbing systems

Table 1 (continued)

MICROBIAL PARAMETERS									
PARAMETERS	NYSDOH MCL (Highest Level Allowed)	EPA MCLG (Ideal Goal)	CITYWIDE DISTRIBUTION					MCL VIOLATION	SOURCES IN DRINKING WATER
			# SAMPLES	RANGE	# SAMPLES POSITIVE	AVERAGE	HIGHEST MONTH % POSITIVE		
Total Coliform Bacteria (% of samples positive/month)	5%	0	9,818	-	35	-	2%	No	Naturally present in the environment
<i>E. coli</i> (MPN/100mL)	⁽¹⁶⁾	0	9,818	-	0	-	0%	No	Human and animal fecal waste
Heterotrophic Plate Count (CFU/mL)	TT	-	11,610	ND - 5,700	284	1	-	No	Naturally present in the environment

Table 2: Not-Detected Parameters

The following parameters were monitored for, but not detected in any sample

CONVENTIONAL PHYSICAL AND CHEMICAL PARAMETERS
Antimony, Arsenic, Asbestos *, Beryllium, Bismuth-212 *, Bismuth-214 *, Cadmium, Cesium-134 *, Cesium-137 *, Cyanide, Gross Alpha *, Gross Beta *, Lead-212 *, Lead-214 *, Lithium, Mercury, Nitrite, Potassium-40 *, Radium-226 *, Radium-228 *, Selenium, Silver, Thallium, Thallium-208 *, Thorium-234 *, Uranium *, Uranium-235 *
ORGANIC PARAMETERS
Principal Organic Contaminants:
Benzene, Bromobenzene, Bromochloromethane, Bromomethane, n-Butylbenzene, sec-Butylbenzene, tert-Butylbenzene, Carbon tetrachloride, Chlorobenzene, Chloroethane, Chloromethane, 2-Chlorotoluene, 4-Chlorotoluene, Dibromomethane, 1,2-Dichlorobenzene, 1,3-Dichlorobenzene, 1,4-Dichlorobenzene, Dichlorodifluoromethane, 1,1-Dichloroethane, 1,2-Dichloroethane, 1,1-Dichloroethene, cis-1,2-Dichloroethylene, trans-1,2-Dichloroethylene, 1,2-Dichloropropane, 1,3-Dichloropropane, 2,2-Dichloropropane, 1,1-Dichloropropene, cis-1,3-Dichloropropene, trans-1,3-Dichloropropene, Ethylbenzene, Hexachlorobutadiene, Isopropylbenzene, p-Isopropyltoluene, Methylene chloride, n-Propylbenzene, Styrene, 1,1,1,2-Tetrachloroethane, 1,1,2,2-Tetrachloroethane, Tetrachloroethylene, Toluene, 1,2,3-Trichlorobenzene, 1,2,4-Trichlorobenzene, 1,1,1-Trichloroethane, 1,1,2-Trichloroethane, Trichloroethene, Trichlorofluoromethane, 1,2,3-Trichloropropane, 1,2,4-Trimethylbenzene, 1,3,5-Trimethylbenzene, m-Xylene, o-Xylene, p-Xylene
Specified Organic Contaminants:
Alachlor, Aldicarb (Temik), Aldicarb sulfone, Aldicarb sulfoxide, Aldrin, Atrazine, Benzo(a)pyrene, Butachlor, Carbaryl, Carbofuran (Furadan), Chlordane, 2,4-D, 1,2-Dibromo-3-chloropropane, Dicamba, Dieldrin, Di(2-ethylhexyl)adipate, Dinoseb, Diquat, Endothall, Endrin, Ethylene dibromide (EDB), Glyphosate, Heptachlor, Heptachlor epoxide, Hexachlorobenzene, 3-Hydroxycarbofuran, Lindane, Methomyl, Methoxychlor, Methyl-tertiary-butyl-ether (MTBE), Metolachlor, Metribuzin, Oxamyl (Vydate), Pentachlorophenol, Picloram, Polychlorinated biphenyls [PCBs], Propachlor, Simazine, Toxaphene, 2,4,5-TP (Silvex), 2,3,7,8-TCDD (Dioxin), Vinyl chloride
Unspecified Organic Contaminants:
Acenaphthene, Acenaphthylene, Acetochlor, Acetone, Acifluorfen, Allyl chloride, Ametryn, tert-Amyl ethyl ether, tert-Amyl methyl ether, Anthracene, Bentazon, Benzo[a]anthracene, Benzo[a]pyrene, Benzo[b]fluoranthene, Benzo[k]fluoranthene, Benzo[g,h,i]perylene, alpha-BHC, beta-BHC, delta-BHC, Bromacil, 2-Butanone (MEK), tert-Butyl alcohol, Butylate, Butylbenzylphthalate, tert-Butyl ethyl ether, Carbon disulfide, Caffeine, Carboxin, Chloramben, alpha-Chlordane, gama-Chlordane, Chlorobenzilate, 2-Chlorobiphenyl, 1-Chlorobutane, Chloroneb, Chlorothalonil (Draconil, Bravo), Chlorpropham, Chlorpyrifos (Dursban), Chrysene, Cycloate, 2,4-DB, DCPA(Dacthal), DCPA (total mono & diacid degradate), 4,4'-DDD, 4,4'-DDE, 4,4'-DDT, DEF(Merphos), Diazinon, Dibenz[a,h]anthracene, Di-n-Butylphthalate, 3,5-Dichlorobenzoic acid, 2,3-Dichlorobiphenyl, Dichlorprop, Dichlorvos (DDVP), Diethyl ether, Diethylphthalate, Di-isopropyl ether, Dimethoate, Dimethylphthalate, 2,4-Dinitrotoluene, 2,6-Dinitrotoluene, Di-N-octylphthalate, Diphenamid, Disulfoton, Endosulfan I, Endosulfan II, Endosulfan sulfate, Endrin aldehyde, EPTC, Ethoprop, Ethyl methacrylate, Etridiazole, Fenamiphos, Fenarimol, Fluoranthene, Fluorene, Fluridone, alpha-HCH, beta-HCH, delta-HCH, 2,2',3,3',4,4',6-Heptachlorobiphenyl, Heptachlor epoxide (isomer B), 2,2',4,4',5,6'-Hexachlorobiphenyl, Hexachloroethane, Hexazinone, Indeno[1,2,3-cd]pyrene, Isophorone, Malathion, Methiocarb, Methyl acetate, Methyl iodide, Methyl paraoxon, 4-Methyl-2-pentanone (MIBK), Mevinphos, MGK264-isomer a, MGK264-isomer b, Molinate, Naphthalene, Napropamide, 4-Nitrophenol, cis-Nonachlor, trans-Nonachlor, Norflurzon, 2,2',3,3',4,5',6,6'-Octachlorobiphenyl, Paraquat, Parathion, Pebulate, Pendimethalin, 2,2',3',4,6-Pentachlorobiphenyl, Pentachloroethane, Permethrin (cis- & trans-), Prometryn, Pronamide, Propazine, Propoxur (Baygon), Pyrene, 2,4,5-T, Simetryn, Stirofos, Tebuthiuron, Terbacil, Terbufos, Terbutylazine, Terbutryn, 2,2',4,4'-Tetrachlorobiphenyl, Tetrahydrofuran, Thiobencarb, Triademefon, 2,4,5-Trichlorobiphenyl, Trichlorotrifluoroethane (Freon 113), Tricyclazole, Trifluralin, Vernolate
Third Unregulated Contaminant Monitoring Rule (UCMR3) parameters:
Androstenedione, Bromochloromethane, Bromomethane, 1,3-Butadiene, Chlorodifluoromethane, Chloromethane, Cobalt, 1,1-Dichloroethane, 1,4-Dioxane, Equilin, Estradiol, Estriol, Estrone, Ethynylestradiol, Molybdenum, Perfluorobutanesulfonic acid (PFBS), Perfluoroheptanoic acid (PFHpA), Perfluorohexanesulfonic acid (PFHxS), Perfluorononanoic acid (PFNA), Perfluorooctanesulfonic acid (PFOS), Perfluorooctanoic acid (PFOA), Testosterone, 1,2,3-Trichloropropane, Vanadium

Definitions

Action Level (AL):

The concentration of a contaminant, which, if exceeded, triggers treatment or other requirements that a water system must follow. An exceedance occurs if more than 10 percent of the samples exceed the Action Level.

Maximum Contaminant Level Goal (MCLG):

The level of a contaminant in drinking water below which there is no known or expected risk to health. MCLGs allow for a margin of safety.

Maximum Contaminant Level (MCL):

The highest level of a contaminant that is allowed in drinking water. MCLs are set as close to the MCLGs as feasible, using the best available treatment technology.

Maximum Residual Disinfectant Level (MRDL):

The highest level of a disinfectant allowed in drinking water. There is convincing evidence that addition of a disinfectant is necessary for control of microbial contaminants.

Maximum Residual Disinfectant Level Goal (MRDLG):

The level of a drinking water disinfectant below which there is no known or expected risk to health. MRDLGs do not reflect the benefits of the use of disinfectants to control microbial contamination.

Treatment Technique (TT):

A required process intended to reduce the level of a contaminant in drinking water.

90th Percentile Value:

The values reported for lead and copper represent the 90th percentile. A percentile is a value on a scale of 100 that indicates the percent of a distribution that is equal to or below the value. The 90th percentile is equal to or greater than 90 percent of the lead and copper values detected at your water system.

Units & Abbreviations:

CFU/mL = colony forming units per milliliter

mg/L = milligrams per liter (10^{-3} grams per liter)

MPN/100mL = most probable number per 100 milliliter

ND = lab analysis indicates parameter is not detected

NTU = nephelometric turbidity units

µg/L = micrograms per liter (10^{-6} grams per liter)

µS/cm = microsiemens per centimeter

NDL = no designated limit

Footnotes

- (1) EPA Secondary MCL: NYSDOH has not set an MCL for this parameter.
 - (2) Chlorate and chromium (VI), also known as hexavalent chromium were monitored in March, June and September 2014 under the requirements of the Unregulated Contaminant Monitoring Rule. No MCL has been set for chlorate and the NYSDOH chromium MCL is for chromium (total).
 - (3) Value represents MRDL, which is a level of disinfectant added for water treatment that may not be exceeded at the consumer's tap without an unacceptable possibility of adverse health effects. The MRDL is enforceable in the same manner as an MCL and is the calculated running annual average. Data presented are the range of individual sampling results and the highest of the four quarterly running annual averages.
 - (4) Determination of MCL violation: If a sample exceeds the MCL, a second sample must be collected from the same location within two weeks or as soon as practical. If the average of the two results exceeds the MCL, then an MCL violation has occurred.
 - (5) Action Level (not an MCL) measured at-the-tap. The data presented in this table were collected from sampling stations at the street curb. For at-the-tap monitoring, see the Lead and Copper Rule Sampling at Residential Water Taps table.
 - (6) A Langelier Index of less than zero indicates corrosive tendencies.
 - (7) Hardness of up to 3 grains per gallon is considered soft water; between 3 and 9 is moderately hard water.
 - (8) If iron and manganese are present, the total concentration of both should not exceed 500 µg/L. The level of iron was elevated at site 26850 (Coney Island, 11224) on 4/01/14 at 313 µg/L and the manganese level was 206 µg/L. While the concentration of the iron and manganese combined did exceed 500 µg/L, the average iron and manganese levels of the initial sample and the subsequent confirmation sample did not exceed the MCL, so compliance was maintained. All other samples collected in 2014 from this location had iron levels well below the MCL.
 - (9) NYSDOH established Optimal Water Quality Parameters (OWQP) under the Lead and Copper Rule which includes a range for pH presented here. The reported average value for pH is the median value. On 11/07/14, one pH sample was elevated at site 47500 (Broad Channel, 11693) with a reading of 9.05. This elevated pH reading was due to a problem with a pressure regulator in the vicinity. The regulator was reset and all other samples collected in 2014 from this location reflected pH in the expected ranges.
 - (10) Water containing more than 20 mg/L of sodium should not be used for drinking by people on severely restricted sodium diets. Water containing more than 270 mg/L of sodium should not be used for drinking by people on moderately restricted sodium diets.
 - (11) Turbidity is a measure of cloudiness of the water. Turbidity is monitored because it is a good indicator of water quality and because high turbidity can hinder the effectiveness of disinfection.
 - (12) This MCL for turbidity is the monthly average rounded off to the nearest whole number. Data presented are the range of individual sampling results and the highest monthly average from distribution sites.
 - (13) This MCL for turbidity is on individual readings taken every four hours at the source water entry point. Value presented is the highest individual sampling result.
 - (14) Only detected in one sample: dalapon was detected in only one sample which was collected from site 53550 (Grasmere, 10305) on 9/9/2014, di(2-ethylhexyl)phthalate was detected in only one sample which was collected from site 31850 (Tribeca, 10007) on 3/6/14, and phenanthrene was detected in only one sample collected from site 45250 (Somerville, 11692) on 9/8/14. In all other samples the parameters were not detected.
 - (15) The MCLs for HAA5 and TTHMs are the calculated locational running annual average. The data in the Range column are the minimum and maximum values of all sample sites monitored in the distribution system whether for compliance purposes or not. The values in the Average column are the highest locational running annual averages under the Stage 2 Disinfectants and Disinfection Byproducts Rule.
 - (16) If a sample and its repeat sample are both positive for coliform bacteria and one of the two samples is positive for *E. coli*, then an MCL violation has occurred.
- * New York State allows monitoring for these contaminants less frequently than once per year. These data, though representative, are from 2012.

Where to Go for Additional Information

Drinking water, including bottled water, may reasonably be expected to contain at least small amounts of some contaminants. The presence of contaminants does not necessarily indicate that water poses a health risk. More information about contaminants and potential health effects can be obtained by calling the EPA's Safe Drinking Water Hotline at (800) 426-4791.

For additional copies of this report, to report unusual water characteristics, or to request a free kit to test for lead in your drinking water, call 311 or from outside New York City call (212) New-York or visit 311 online. TTY services are available by calling (212) 504-4115.

For more information about *Cryptosporidium* and *Giardia*, contact the Bureau of Communicable Diseases of the New York City Department of Health and Mental Hygiene at (347) 396-2600 or call 311 or visit www.nyc.gov/apps/311.

To contact the New York City Department of Health and Mental Hygiene about other water supply health-related questions, call 311 or visit 311 online, or call New York State Department of Health, Bureau of Water Supply Protection at (518) 402-7650.

To report pollution, crime or terrorism activity occurring in the watershed, call (888) H2O-SHED (426-7433).

To view the 2014 *Drinking Water Supply and Quality Report*, announcements of public hearings, and other information about the New York City Water Supply System, visit DEP's website at www.nyc.gov/dep.

Please share this information with other people who drink New York City tap water, especially those who may not have received this publication directly such as people who live in apartment buildings or nursing homes, attend schools, or have businesses. You can do this by posting this publication in a public place or distributing copies by hand mail or email.

Este reporte contiene información muy importante sobre el agua que usted toma. Haga que se la traduzcan o hable con alguien que la entienda.

Ce rapport contient des informations importantes sur votre eau potable. Traduisez-le ou parlez en avec quelqu'un qui le comprend bien.

Questo documento contiene informazioni importanti sulla vostra acqua potabile. Traducete il documento, or parlatene con qualcuno che lo può comprendere.

Rapò sa a gen enfòmasyon ki enpòtan anpil sou dlo w'ap bwè a. Fè tradwi-l pou ou, oswa pale ak yon moun ki konprann sa ki ekri ladan-l.

Ten raport zawiera bardzo istotną informację o twojej wodzie pitnej. Przetłumacz go albo porozmawiaj z kimś kto go rozumie.

В этом материале содержится важная информация относительно вашей питьевой воды. Переведите его или поговорите с кем-нибудь из тех, кто понимает его содержание.

這個報告中包含有關你的飲用水的重要信息。請將此報告翻譯成你的語言，或者詢問懂得這份報告的人。

이 보고서는 귀하의 식수에 관한 매우 중요한 정보를 포함하고 있습니다. 이 정보에 대해 이해하는 사람에게 그 정보를 번역하거나 통역해 받으십시오.

এই প্রতিবেদনে আপনার পানীয় জল সম্পর্কে গুরুত্বপূর্ণ তথ্য রয়েছে



APPENDIX F
QUALIFICATIONS

John Copman – Regional Director

B.S. - Natural Resource Management, with Option in Conservation and Applied Ecology,
Rutgers University

Business Administration Coursework, Kean University 2011-Present

Registrations: AHERA Certified Asbestos Inspector
 NJ Lead Based Paint Inspector/Risk Assessor
 Hazardous Materials Handling & Response Certificate
 NJ Underground Storage Tank Closure & Subsurface Evaluation
 California Registered Environmental Assessor (former)

Mr. Copman has over 20 years of experience in the environmental assessment field. His scope of project related work includes numerous aspects of real estate due diligence for private and agency lenders, and equity clients. Mr. Copman has performed, reviewed, or managed approximately 8,000 Phase I and II Environmental Site Assessments; Property Condition Assessments; asbestos, radon, and lead-based paint screenings; Environmental Transaction Screens, storage tank closures, wetlands projects, compliance assessments, and environmental impact statements throughout the United States, Mexico, Europe, and the Caribbean Region.

Current duties involve management of AEI's Eastern Region, including staff development and training, business development, client management and subcontractor management.

Previously, while with two international consulting firms, Mr. Copman was a primary technical contact for clients throughout the United States. In addition, he has conducted training sessions to private and agency clients, including HUD, Freddie Mac, and Fannie Mae lenders, covering potential environmental and property condition issues. Mr. Copman has also given internal training on Phase I ESAs and Transaction Screens to new employees.

Previously, while working for a United States Government Contracting Firm, Mr. Copman performed Preliminary Assessments and Site Investigations in the eastern United States as part of the US EPA's Region II Field Investigation Team. These sites were all investigated as candidates for inclusion to the US EPA CERCLIS/Superfund Program.

Mr. Copman's original responsibilities included the performance of UST closure and remedial investigation studies; and the preparation of Site Assessments, Environmental Impact Statements, and Wetlands Delineations for local consulting engineering and environmental consulting companies. In addition, his responsibility included review and comment of various reports supporting civil engineering projects as part of municipal engineering services.

Christopher J. Bablin, P.G., CPG – Associate Consultant

Education:

Bachelor of Arts, Geology, Concentration in Environmental Science - State University of New York (SUNY) College at Cortland.

Geology-related coursework-University of Albany

Professional Geologist, Commonwealth of Pennsylvania (#PG003935)

Certified Professional Geologist, American Institute of Professional Geologists (CPG #10831)

New York State Licensed Asbestos Inspector/Management Planner (Certificate #98-18247)

OSHA 29 CFR 1910.120 Hazwoper Certified

Project experience for Mr. Bablin includes:

Mr. Bablin has 22 years of experience in environmental consulting, including 15 years in performing environmental due diligence projects. Mr. Bablin has prepared, reviewed, and managed Phase I Environmental site assessments for lenders, developers, and industry in a variety of settings, including: retail, hospitality, gasoline stations, industrial properties, and vacant lands/brownfields.

Mr. Bablin has also conducted and prepared Phase II/subsurface investigations in a variety of commercial and industrial settings. Mr. Bablin has prepared work plans, scopes, and reports for voluntary cleanup projects.

Preparing, managing, reviewing Phase I Environmental Site Assessments to the ASTM 1527-05 standard

Conducting Phase II subsurface investigations

Voluntary cleanup (remediation) projects

Preparing asbestos surveys and operation and management plans

Conducting radon, lead based paint, and lead in water screening

Mr. Bablin has also performed on-site drilling supervision, aquifer pumping tests, and geophysical surveys. As part of these activities, Mr. Bablin prepared soil boring logs, written reports, collected soil and bedrock samples for geologic interpretation, calculated aquifer parameters, and designed water supply wells.



AEI Consultants

Environmental & Engineering Services

October 12, 2015

LIMITED PHASE II SUBSURFACE INVESTIGATION

Property Identification:

440 Exterior Street
Bronx, New York 10451

AEI Project No. 347379

Prepared for:

Treetop Development
500 Frank W Burr Boulevard
Teaneck, New Jersey 07666

Prepared by:

AEI Consultants
30 Montgomery Street, Suite 220
Jersey City, New Jersey 07302
(201) 332-1844

Environmental & Engineering Due Diligence

Site Investigation & Remediation

Energy Performance & Benchmarking

Industrial Hygiene

Construction Consulting

Construction, Site Stabilization & Stormwater Services

Zoning Analysis Reports & ALTA Surveys

National Presence
Regional Focus
Local Solutions

TABLE OF CONTENTS

1.0 SITE DESCRIPTION	1
2.0 BACKGROUND	2
3.0 INVESTIGATION EFFORTS	2
3.1 Health and Safety Plan	2
3.2 Permitting and Utility Clearance	2
3.3 Geophysical Survey	3
3.4 Drilling and Soil Sample Collection	3
3.5 Groundwater Sample Collection	4
3.6 Soil Gas Sample Collection	4
3.7 Boring Destruction	5
3.8 Laboratory Analyses	5
3.9 Investigation Derived Wastes	5
4.0 FINDINGS.....	5
4.1 Geology and Hydrogeology	5
4.2 Soil Sample Analytical Results	6
4.3 Groundwater Sample Analytical Results.....	6
4.4 Sub-Slab Vapor and Soil Gas Sample Analytical Results	7
5.0 SUMMARY AND CONCLUSIONS.....	8
6.0 REPORT LIMITATIONS AND RELIANCE.....	9

FIGURES

Figure 1	Site Location Map
Figure 2	Site Map

TABLES

Table 1	Soil Sample Data Summary
Table 2	Groundwater Sample Data Summary
Table 3	Soil Vapor Sample Data Summary

APPENDICES

Appendix A	Boring Logs
Appendix B	Laboratory Analytical Reports



AEI Consultants

Environmental & Engineering Services

October 12, 2015

Isaac Ross
Treetop Development
500 Frank W Burr Boulevard
Teaneck, New Jersey 07666

Subject: Limited Phase II Subsurface Investigation
440 Exterior Street
Bronx, New York 10451
AEI Project No. 347379

AEI Consultants (AEI) is pleased to provide this report which describes the activities and results of the Limited Phase II Subsurface Investigation (Phase II) performed at the above referenced subject property (Figures 1 and 2). This investigation was completed in general accordance with the authorized scope of services outlined in our authorized proposal number 43340.

1.0 SITE DESCRIPTION

The subject property consists of a single-story building constructed slab-on-grade and associated exterior storage yard on the southeastern corner of the intersection of Exterior Street and East 146th Street in a commercial and industrial area of the Bronx, New York. The building is occupied by Clear Channel Outdoor. Onsite operations consist of the fabrication of exterior billboard signs. The subject property is covered by concrete and the remainder of the subject property is occupied by the subject property building (Figure 2).

The subject property is relatively flat at an elevation of about 10 feet above mean sea level. The regional topographic gradient direction slopes toward the west and, therefore, the direction of groundwater flow beneath the subject property is inferred to be to the west. The Harlem River is located approximately 410 feet to the west.

According to the Bedrock Geologic map of New York, Lower Hudson Sheet, published by the New York State Geological Survey (1970, reprinted in 1995), the area surrounding the subject property is underlain by metamorphic deposits of the Paleozoic-era (Middle Ordovician-period Manhattan Formation). The Manhattan Formation is a member of the Trenton Group, and consists of pelitic schists and amphibolites.

Based on a review of the United States Department of Agriculture (USDA) Web Soil Survey, no digital data is available for the area of the subject property. However, according to the Surficial Geologic Map of New York, Lower Hudson Sheet, the surficial geology in the vicinity of the subject property is classified as glacial till. Glacial till is comprised of variable textured, poorly sorted diamict deposited under glacial ice.

Refer to Section 4.1 below for additional information on the site geology and groundwater conditions.

2.0 BACKGROUND

A Phase I Environmental Site Assessment (ESA) was performed by AEI as detailed in a report dated August 28, 2015 (AEI Project Number 347379). As detailed in the Phase I Environmental Site Assessment, the subject property was utilized as a parking garage with a 550-gallon underground gasoline tank from at least 1935 until prior to 1977, and a second gasoline UST of unknown size from 1947 through prior to 1977. No information was available regarding the formerly identified USTs, including no data on the installation, testing, operations, or closure. AEI notes that the USTs operated at a time prior to petroleum tank regulations implemented by government sources. Therefore, the tanks were not identified on any of the Federal or State agency databases. In addition, the UST was not reported from the review of local agency records. Given the above information, the formerly reported USTs represented an REC to the subject property, and warranted further investigation to determine whether they have resulted in a release to the property. In addition, the tanks may pose a threat for vapor-phase contaminant migration to the subject property, which should also be investigated.

In addition, the adjacent site to the east had two gasoline USTs from at least 1935 until 1947, and later one UST from 1951 until 1980. Also, two gasoline USTs were located to the southeast from 1935 until 1951. No information was available regarding these former off-site USTs. AEI noted that these USTs also operated at a time prior to petroleum tank regulations. Based on the proximity of the adjacent sites to the subject property and the inferred direction of groundwater flow, the potential exists that, if a release occurred at this site, the subsurface of the subject property may have also been impacted. These sites may pose a threat for vapor-phase contaminant migration to the subject property. The above recommended subsurface investigation should include assessment for vapor concerns presented to the subject property by these adjacent sites.

As such, AEI recommended the performance of a Phase II in order to determine if the property has been adversely impacted by the former onsite and offsite gasoline USTs.

3.0 INVESTIGATION EFFORTS

AEI was requested to perform additional investigation, including the collection of soil, groundwater, soil vapor, and indoor air samples, to evaluate if the former USTs had adversely impacted the property.

3.1 Health and Safety Plan

A site-specific health and safety plan was prepared, reviewed by onsite personnel, and kept onsite for the duration of the fieldwork.

3.2 Permitting and Utility Clearance

Drilling permits were not required for this investigation. Private utility locating was conducted by Foresight Enviroprobe, Inc. (Foresight) of Freehold, New Jersey to identify underground utilities on the subject property.

3.3 Geophysical Survey

On September 25, 2015, a geophysical survey was conducted by Ground Penetrating Radar Systems, Inc. (GPRS). The purpose of the survey was to evaluate the potential presence of current or former USTs in the areas depicted on the historic Sanborn Maps as containing gasoline tanks. The geophysical survey was conducted using a ground penetrating radar (GPR). The results from the geophysical survey indicated no anomalies indicative of USTs.

The client should be aware of the inherent limitations of geophysical surveying methods and that above and underground utilities and other man-made or natural features (i.e. automobiles, debris piles, tree roots, reinforced concrete, certain soil conditions, etc.), if in the area of the survey, may decrease the effectiveness of the survey. The client should be aware that the lack of a detection of a feature from a geophysical survey does not mean that the feature does not exist only that it was not detected.

3.4 Drilling and Soil Sample Collection

On September 25, 2015, four (4) soil borings (AEI-B1 through AEI-B4) were advanced on the subject property (Figure 2). The borings were advanced by Foresight Enviroprobe, Inc. (Foresight) of Freehold, New Jersey using a portable direct-push drilling rig. The borings were advanced to depths of 16 feet below ground surface (bgs). The location and purpose of each boring are listed below:

- Boring AEI-B1 was advanced in the western side of the southern storage yard.
- Boring AEI-B2 was advanced in the southern portion of the northern half of the building, approximately between the two former gasoline tanks depicted in the Sanborn Maps.
- Boring AEI-B3 was advanced in the southwest corner of the northern half of the building, in the approximate location of the former western gasoline tank.
- Boring AEI-B4 was advanced in the southern portion of the northern half of the building, in the approximate location of the former eastern gasoline tank.

The borings were advanced using four (4) inch outer diameter rods and samples were collected by advancing the rods with acetate sample liners in approximately four (4) foot intervals. After each interval, the core was retrieved, core barrel disassembled, and the sample liner was removed and transferred to the onsite geologist.

The soil borings were logged using the Unified Soil Classification System. A photo ionization detector (PID) was used to screen soil samples in the field and the PID readings for each sample were included on the boring logs (Appendix A). A strong petroleum odor was detected in all of the borings where the soil was wet, at approximately 11 feet bgs. Selected soil samples were collected using laboratory-supplied bottleware and Encore sampling devices. All of the soil samples were collected from a depth of 11.5 to 12 feet bgs.

Down-hole equipment was decontaminated using a triple rinse system containing detergent.

3.5 Groundwater Sample Collection

On September 25, 2015, attempts were made to sample groundwater from two (2) of the downgradient borings in the area of the former gasoline tanks and the boring in the storage yard. Groundwater was collected from borings AEI-B1, AEI-B2, and AEI-B3 using temporary PVC casing inserted into the borehole and collected using a peristaltic pump. The samples were labeled as AEI-GW1, AEI-GW2, and AEI-GW3, respectively. No visible sheen was observed on the purged groundwater; however a strong petroleum odor was noted in all three samples.

3.6 Soil Gas Sample Collection

On September 25, 2015, soil gas sampling was conducted on the subject property (Figure 2). The sampling was conducted in accordance with the guidelines outlined in New York State Department of Health (NYSDOH) Soil Vapor Intrusion Guidance document.

- Probe sub-slab vapor 1 (SSV1) was advanced in the eastern portion of the northern half of the building.
- Probe sub-slab vapor 2 (SSV2) was advanced in the eastern portion of the southern half of the building.
- Probe soil gas 1 (SG1) was advanced in the far eastern portion of the southern storage yard.
- Probe soil gas 2 (SG2) was advanced to the non-paved sidewalk area to the north of the building.

The sub-slab vapor samples (SSV1 and SSV2) were collected just beneath the concrete slab. The concrete slab was cored using a rotary hammer drill to create a 1-inch diameter hole. A temporary vapor probe consisting of 0.25-inch polyethylene tubing capped with a screen-lined point was inserted into the core space just beneath the slab. The annular space surrounding the tubing and the surface was sealed with beeswax.

The soil gas samples (SG1 and SG2) were collected at a depth of four (4) feet bgs using a soil gas sampling probe which is advanced using direct-push technology. A ¼ inch by 3-inch plastic slotted probe was inserted into the direct-push boring, the subsurface annular space was filled with #00 washed silica up to three (3) inches below ground surface, an annular seal of powdered bentonite completed the seal to ground surface, 0.25-inch Teflon tubing was inserted into the Teflon slotted probe.

A total of three volumes of air were purged from the probes and samples were collected through laboratory-supplied regulators set at 200 milliliters per minute. The soil gas samples were collected in 2.7-liter summa canisters. The canisters were individually checked, tested and certified by the laboratory for air tightness and proper vacuum prior to shipping. Prior to sampling, a vacuum gauge was used to measure and record the initial summa canister vacuum pressures. Once sampling was conducted, the summa canisters were sealed with a slight vacuum prior to sealing.

Upon receiving the samples by the laboratory, AEI was informed that the soil gas sample SG2 summa canister had a blockage in the flow controller and was unable to extract the required soil gas for laboratory analysis. As such, no sample was analyzed from SG2.

3.7 Boring Destruction

Following completion of sample collection and removal of tooling, the borings were backfilled with drilling cuttings, sand, and hydrated bentonite chips and completed at the surface with asphalt patch to match the surrounding conditions.

3.8 Laboratory Analyses

The soil and groundwater samples were labeled and placed into a cooler with ice following sampling. The samples were transferred under appropriate chain-of-custody documentation to Alpha Analytical Environmental Testing Laboratory (Alpha) of Westborough, Massachusetts. Laboratory analytical documentation is provided in Appendix B.

Laboratory analysis of four (4) soil samples consisted of the following:

- Volatile Organic Compounds (VOCs) by EPA Method 8260
- Semi-Volatile Organic Compounds (SVOCs) by EPA Method 8270
- Lead by EPA Method 6020A

Laboratory analysis of three (3) groundwater samples consisted of the following:

- VOCs by EPA Method 8260
- SVOCs by EPA Method 8270
- Lead by EPA Method 6020A

Laboratory analysis of three (3) soil gas samples consisted of the following:

- VOCs by EPA Method TO-15

3.9 Investigation Derived Wastes

No investigation derived waste was created during this investigation.

4.0 FINDINGS

For the purpose of providing context to the data obtained during this investigation, analytical results are compared to available regulatory screening levels. The New York Department of Environmental Conservation (NYSDEC), the New York City Department of Environmental Protection (NYCDEP), and the New York State Department of Health (NYSDOH) have the responsibility for overseeing soil and groundwater cleanups which are managed under a variety of different regulatory programs. The results of this investigation were reviewed along with the NYSDEC Unrestricted Residential Use (URU) and Restricted Residential Use (RRU), Commercial Use (CU), and Industrial Use (IU) Soil Cleanup Objectives (SCOs), the Protection of Groundwater (PGW) SCOs, the NYCDEP Commissioner's Protocol-51 (CP-51) Soil Cleanup Criteria (SCC), NYSDEC Groundwater Quality Standards (GWQS), and the EPA Default Residential and Commercial Target Sub-Slab & Exterior Soil Gas Concentration Vapor Intrusion Screening Level (VISL).

4.1 Geology and Hydrogeology

Sediment encountered in each of the borings generally consisted of silty fine-to-coarse sand with rock and gravel fragments throughout (Appendix B).

Groundwater was encountered in borings AEI-B1, AEI-B2, and AEI-B3 at depths ranging between 11.48 and 11.95 feet bgs.

4.2 Soil Sample Analytical Results

The following information is a summary of the soil sample analytical test results (Appendix B). This information has also been included in Table 1.

VOCS:

No VOCs were detected at concentrations greater than their respective comparison standards.

SVOCs

- Benzo(a)anthracene was detected in AEI-B2 at 1.7 mg/kg and in AEI-B4 at 5.7 mg/kg, exceeding the most stringent comparison standards.
- Benzo(a)pyrene was detected in AEI-B2 at 1.7 mg/kg and in AEI-B4 at 6.8 mg/kg, exceeding the most stringent comparison standards.
- Benzo(b)fluoranthene was detected in AEI-B2 at 2 mg/kg and in AEI-B4 at 4.6 mg/kg, exceeding the most stringent comparison standards.
- Benzo(k)fluoranthene was detected in AEI-B4 at 1.2 mg/kg, exceeding the most stringent comparison standards.
- Chrysene was detected in AEI-B2 at 1.6 mg/kg and in AEI-B4 at 6 mg/kg, exceeding the most stringent comparison standards.
- Dibenzo(a,h)anthracene was detected in AEI-B4 at 0.82 mg/kg, exceeding the most stringent comparison standards.
- Indeno(1,2,3-cd)Pyrene was detected in AEI-B2 at 1.1 mg/kg and in AEI-B4 at 3.2 mg/kg, exceeding the most stringent comparison standards.

It should be noted that the above referenced concentrations exceed the most stringent comparisons standards (URU SCOs); however only Benzo(a)pyrene and Dibenzo(a,h)anthracene exceed their respective CU SCOs (which are 1 mg/kg and 0.56 mg/kg, respectively).

No other SVOCs were detected in the soil samples at concentrations exceeding their respective most stringent comparison standards.

Lead

Lead was detected in AEI-B1, AEI-B2, and AEI-B4, all at a concentration of 120 mg/kg, exceeding the URU SCO of 63 mg/kg, but below the other comparison standards. The lead concentration in AEI-B3 was below all of the comparison standards.

4.3 Groundwater Sample Analytical Results

The following information is a summary of the groundwater sample analytical test results (Appendix B). This information has also been included in Table 2.

VOCs

- Benzene was detected in AEI-GW2 at 9.5 µg/L and in AEI-GW3 at 4.6 µg/L, exceeding the NYSDEC GWQS of 0.7 µg/L.
- Total Xylenes was detected in AEI-GW2 at 7.3 µg/L, exceeding the NYSDEC GWQS of 5 µg/L.
- Naphthalene was detected in AEI-GW3 at 16 µg/L, exceeding the NYSDEC GWQS of 10 µg/L.
- 1,2,4-Trimethylbenzene was detected in AEI-GW2 at 6.2 µg/L and in AEI-GW3 at 10 µg/L, exceeding the NYSDEC GWQS of 5 µg/L.

No other VOCs were detected in the groundwater samples at concentrations exceeding their respective NYSDEC GWQS.

SVOCs

- Acenaphthene was detected in AEI-GW2 at 22 µg/L and in AEI-GW3 at 40 µg/L, exceeding the NYSDEC GWQS of 20 µg/L.
- Benzo(a)anthracene was detected in AEI-GW2 at 0.23 µg/L (estimated value) and in AEI-GW3 at 0.89 µg/L (estimated value), exceeding the NYSDEC GWQS of 0.002 µg/L.
- Benzo(a)pyrene was detected in AEI-GW2 at 0.22 µg/L (estimated value) and in AEI-GW3 at 0.63 µg/L (estimated value), exceeding the NYSDEC GWQS of 0.002 µg/L.
- Benzo(b)fluoranthene was detected in AEI-GW2 at 0.2 µg/L (estimated value) and in AEI-GW3 at 0.45 µg/L (estimated value), exceeding the NYSDEC GWQS of 0.002 µg/L.
- Chrysene was detected in AEI-GW2 at 0.24 µg/L (estimated value) and in AEI-GW3 at 0.87 µg/L (estimated value), exceeding the NYSDEC GWQS of 0.002 µg/L.
- Indeno(1,2,3-cd)Pyrene was detected in AEI-GW2 at 0.13 µg/L (estimated value) and in AEI-GW3 at 0.2 µg/L (estimated value), exceeding the NYSDEC GWQS of 0.002 µg/L.

No other SVOCs were detected in the groundwater samples at concentrations exceeding their respective NYSDEC GWQS.

Lead

Lead was detected in AEI-GW1 at 559 µg/L, in AEI-GW2 at 577.8 µg/L, and in AEI-GW3 at 177.4 µg/L, all exceeding the GWQS of 25 µg/L.

4.4 Sub-Slab Vapor and Soil Gas Sample Analytical Results

The following information is a summary of the soil gas sample analytical test results (Appendix B). This information has also been included in Table 3.

VOCS:

- Chloroform was detected in SSV1 and SG1 at 112 µg/m³ and 557 µg/m³, respectively, which exceeds the Residential VISL level of 4.1 µg/m³ and the Commercial VISL level of 18 µg/m³.

- Benzene was detected in SSV1 at 15 µg/m³, which exceeds the Residential VISL level of 12 µg/m³ but is below the Commercial VISL level of 52 µg/m³.
- Bromodichloromethane was detected in SG1 at 111 µg/m³, which exceeds the Residential VISL level of 2.5 µg/m³ and the Commercial VISL level of 11 µg/m³.
- Dibromochloromethane was detected in SG1 at 18.5 µg/m³, which exceeds the Residential VISL level of 3.5 µg/m³ and the Commercial VISL level of 15 µg/m³.
- 1,2,4-Trimethylbenzene was detected in SSV1 at 466 µg/m³, which exceeds the Residential VISL level of 240 µg/m³ but is below the Commercial VISL level of 1,000 µg/m³.

No other analytes were detected in the sub-slab vapor and soil gas samples at concentrations exceeding their respective VISL values.

5.0 SUMMARY AND CONCLUSIONS

AEI has completed a Limited Phase II at the subject property. The purpose of the Phase II at the subject property was to evaluate current conditions related to the former gasoline USTs from at least 1935 until prior to 1977 as revealed in a Phase I Environmental Site Assessment by AEI dated August 28, 2015. A total of eight (8) borings (AEI-B1 through AEI-B4, SSV1, SSV2, SG1, and SG2) were advanced at the subject property for the collection of soil, groundwater, sub-slab soil vapor, and soil gas samples.

A geophysical survey was conducted using a ground penetrating radar (GPR) that did not reveal any anomalies indicative of USTs.

No VOCs were detected in the soil samples exceeding any comparison standards. The SVOCs Benzo(a)anthracene, Benzo(a)pyrene, Benzo(b)fluoranthene, Benzo(k)fluoranthene, Chrysene, Dibenzo(a,h)anthracene, and Indeno(1,2,3-cd)Pyrene were detected in AEI-B2 and/or AEI-B1 exceeding their respective most stringent comparison standard. Lead was also detected in AEI-B1, AEI-B2, and AEI-B4 at concentrations exceeding the most-stringent SCO for lead. The SVOCs and Lead detected in the soil and groundwater are commonly found in fly ash and other materials typical of historic fill material, which is present throughout much of New York City. Additionally, the most-stringent SCO (unrestricted residential use SCO) is not applicable to the current non-residential use of the Site. With respect to the applicable commercial and/or industrial SCOs, the Lead and majority of SVOCs detected in soil samples collected did not exceed their respective SCOs. Therefore, the detected SVOCs and Lead would likely not warrant further investigation or remediation unless the Site was developed for residential purposes.

The VOCs Benzene, Total Xylenes, Naphthalene, and 1,2,4-Trimethylbenzene, which are related to gasoline, were detected in AEI-GW2 and/or AEI-GW3 at concentrations greater than their respective GWQS. The SVOCs Acenaphthene, Benzo(a)anthracene, Benzo(a)pyrene, Benzo(b)fluoranthene, Chrysene, and Indeno(1,2,3-cd)Pyrene were detected in AEI-GW2 and/or AEI-GW3 exceeding their respective GWQS. Lead was detected in all three groundwater samples exceeding the GWQS. Like the SVOCs and Lead detected in the soil samples, the presence of elevated levels of Lead and SVOCs in groundwater are likely attributable to the presence of historic fill materials at the Site.

Chloroform, Bromodichloromethane, and Dibromochloromethane were detected in at least one sub-slab soil vapor and/or soil gas sample exceeding both the Residential and Commercial VISL levels. These compounds are commonly associated with chlorine disinfection by-products and flame retardants and are not related to gasoline or other petroleum compounds associated with the former USTs. Benzene and 1,2,4-Trimethylbenzene were each detected in SSV1 exceeding the Residential VISL but below the Commercial VISL.

The elevated levels of VOCs in groundwater and soil vapor (particularly gasoline-related benzene) in the vicinity of the former gasoline USTs suggest that a release of petroleum products has occurred at the subject property. Pursuant to the Navigation Law Article 12; 17 NYCRR 32.3 and 32.4, the release of petroleum must be reported to the NYSDEC. Following the reporting of the release, AEI recommends further delineation of soil and groundwater impacts, and evaluation of indoor air quality to assess the potential VI concerns due to the elevated concentrations of VOCs detected in sub-slab vapor.

The lack of petroleum-related contaminants (other than Lead) detected above regulatory standards in SG1, SSV2, and AEI-B1 indicates that the subject property appears to not have been impacted by the offsite gasoline tanks to the east.

It should also be noted that the subject property is identified as an E-Designation site. E-designations are administered by the New York City Office of Environmental Remediation (OER). The E-designation necessitates investigation and, if warranted, remediation of soil, soil vapor, and groundwater in order to gain NYC approvals necessary for site development. Specifically, contamination associated with all E-designated sites must be addressed in accordance with requirements of the NYSDEC and OER in order to obtain building permits and a certificate of occupancy for any future development. The investigations performed as part of this Phase II investigation may be used to satisfy some of the activities required for OER/NYC approval.

If the objective is to redevelop the Site, AEI recommends meeting with OER to coordinate and execute plans for further investigating and remediating the impacts identified.

6.0 REPORT LIMITATIONS AND RELIANCE

This report presents a summary of work completed by AEI Consultants. The completed work includes observations and descriptions of site conditions encountered. Where appropriate, it includes analytical results for samples taken during the course of the work. The number and location of samples are chosen to provide the requested information, subject to scope of work for which AEI was retained and limitations inherent in this type of work, but it cannot be assumed that they are representative of areas not sampled. This report should not be regarded as a guarantee that no further contamination beyond that which could have been detected within the scope of this investigation is present beneath the subject property. Undocumented, unauthorized releases of hazardous material, the remains of which are not readily identifiable by visual inspection and are of different chemical constituents, are difficult and often impossible to detect within the scope of a chemical specific investigation.

Any conclusions and/or recommendations are based on these analyses and observations, and the governing regulations. Conclusions beyond those stated and reported herein should not be

inferred from this document. These services were performed in accordance with generally accepted practices, in the environmental engineering and construction field, which existed at the time and location of the work. No other warranty, either expressed or implied, has been made.

This investigation was prepared for the sole use and benefit of Treetop Development. All reports, both verbal and written, whether in draft or final, are for the benefit of Treetop Development. This report has no other purpose and may not be relied upon by any other person or entity without the written consent of AEI. Either verbally or in writing, third parties may come into possession of this report or all or part of the information generated as a result of this work. In the absence of a written agreement with AEI granting such rights, no third parties shall have rights of recourse or recovery whatsoever under any course of action against AEI, its officers, employees, vendors, successors or assigns. Reliance is provided in accordance with AEI's Proposal and Standard Terms & Conditions executed by Treetop Development on September 16, 2015. The limitation of liability defined in the Terms and Conditions is the aggregate limit of AEI's liability to the client and all relying parties.

If there are any questions regarding our investigation, please do not hesitate to contact AEI at (201) 332-1844.

Sincerely,
AEI Consultants

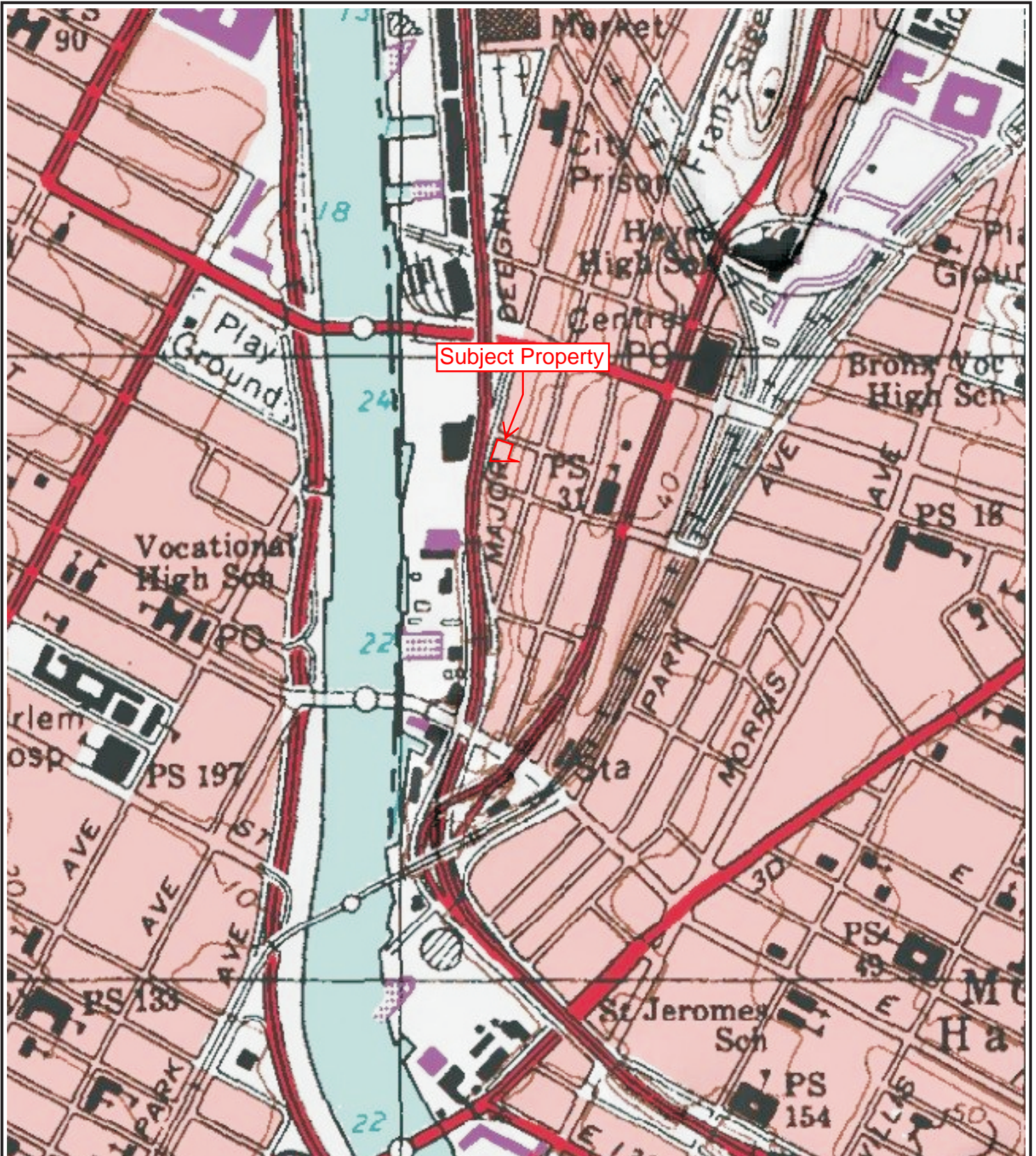


Ben Friedman
Project Manager



David Bausmith, PE
Senior Author

FIGURES



LEGEND



Source: USGS

AEI CONSULTANTS

30 MONTGOMERY STREET, SUITE 220, JERSEY CITY, NEW JERSEY

SITE LOCATION MAP

440 Exterior Street
Bronx, New York 10451

FIGURE 1
Project No. 347379