

# Certified Sanborn® Map Report

08/01/18

**Site Name:**

320 W Fordham - CSX Lots  
Block 3245 Lot 3 and Block 324  
Bronx, NY 10468  
EDR Inquiry # 5369346.3

**Client Name:**

Langan Engineering, Inc.  
360 W. 31st Street  
New York, NY 10001  
Contact: Sherief Saleh



The Sanborn Library has been searched by EDR and maps covering the target property location as provided by Langan Engineering, Inc. were identified for the years listed below. The Sanborn Library is the largest, most complete collection of fire insurance maps. The collection includes maps from Sanborn, Bromley, Perris & Browne, Hopkins, Barlow, and others. Only Environmental Data Resources Inc. (EDR) is authorized to grant rights for commercial reproduction of maps by the Sanborn Library LLC, the copyright holder for the collection. Results can be authenticated by visiting [www.edrnet.com/sanborn](http://www.edrnet.com/sanborn).

The Sanborn Library is continually enhanced with newly identified map archives. This report accesses all maps in the collection as of the day this report was generated.

**Certified Sanborn Results:**

**Certification #** 7C29-400F-80F4  
**PO #** 170502901  
**Project** 320 W Fordham Road - CSX Lots

**Maps Provided:**

2007	1996	1985	1969
2006	1995	1984	1968
2005	1993	1983	1950
2004	1992	1981	1945
2003	1991	1980	1928
2002	1989	1979	1922
2001	1988	1978	1914
1998	1986	1977	1913



Sanborn® Library search results

1900  
Certification #: 7C29-400F-80F4  
1896

The Sanborn Library includes more than 1.2 million fire insurance maps from Sanborn, Bromley, Perris & Browne, Hopkins, Barlow and others which track historical property usage in approximately 12,000 American cities and towns. Collections searched:

- Library of Congress
- University Publications of America
- EDR Private Collection

The Sanborn Library LLC Since 1866™

**Limited Permission To Make Copies**

Langan Engineering, Inc. (the client) is permitted to make up to FIVE photocopies of this Sanborn Map transmittal and each fire insurance map accompanying this report solely for the limited use of its customer. No one other than the client is authorized to make copies. Upon request made directly to an EDR Account Executive, the client may be permitted to make a limited number of additional photocopies. This permission is conditioned upon compliance by the client, its customer and their agents with EDR's copyright policy; a copy of which is available upon request.

**Disclaimer - Copyright and Trademark Notice**

This Report contains certain information obtained from a variety of public and other sources reasonably available to Environmental Data Resources, Inc. It cannot be concluded from this Report that coverage information for the target and surrounding properties does not exist from other sources. NO WARRANTY EXPRESSED OR IMPLIED, IS MADE WHATSOEVER IN CONNECTION WITH THIS REPORT. ENVIRONMENTAL DATA RESOURCES, INC. SPECIFICALLY DISCLAIMS THE MAKING OF ANY SUCH WARRANTIES, INCLUDING WITHOUT LIMITATION, MERCHANTABILITY OR FITNESS FOR A PARTICULAR USE OR PURPOSE. ALL RISK IS ASSUMED BY THE USER. IN NO EVENT SHALL ENVIRONMENTAL DATA RESOURCES, INC. BE LIABLE TO ANYONE, WHETHER ARISING OUT OF ERRORS OR OMISSIONS, NEGLIGENCE, ACCIDENT OR ANY OTHER CAUSE, FOR ANY LOSS OF DAMAGE, INCLUDING, WITHOUT LIMITATION, SPECIAL, INCIDENTAL, CONSEQUENTIAL, OR EXEMPLARY DAMAGES. ANY LIABILITY ON THE PART OF ENVIRONMENTAL DATA RESOURCES, INC. IS STRICTLY LIMITED TO A REFUND OF THE AMOUNT PAID FOR THIS REPORT. Purchaser accepts this Report "AS IS". Any analyses, estimates, ratings, environmental risk levels or risk codes provided in this Report are provided for illustrative purposes only, and are not intended to provide, nor should they be interpreted as providing any facts regarding, or prediction or forecast of, any environmental risk for any property. Only a Phase I Environmental Site Assessment performed by an environmental professional can provide information regarding the environmental risk for any property. Additionally, the information provided in this Report is not to be construed as legal advice. Copyright 2018 by Environmental Data Resources, Inc. All rights reserved. Reproduction in any media or format, in whole or in part, of any report or map of Environmental Data Resources, Inc., or its affiliates, is prohibited without prior written permission.

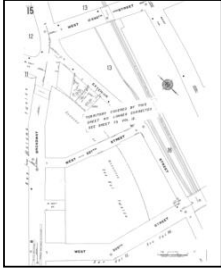
EDR and its logos (including Sanborn and Sanborn Map) are trademarks of Environmental Data Resources, Inc. or its affiliates. All other trademarks used herein are the property of their respective owners.

## Sanborn Sheet Key

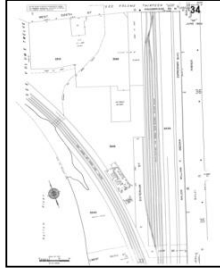
This Certified Sanborn Map Report is based upon the following Sanborn Fire Insurance map sheets.



### 2007 Source Sheets

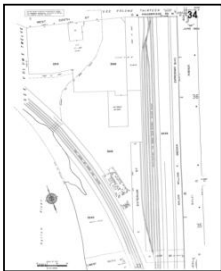


Volume 13, Sheet r  
2007

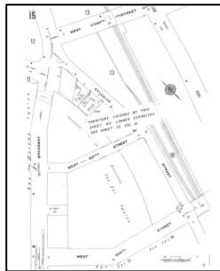


Volume 14, Sheet 34  
2007

### 2006 Source Sheets

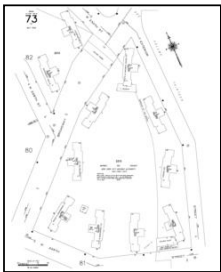


Volume 14, Sheet 34  
2006

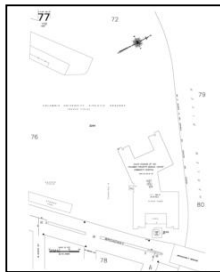


Volume 13, Sheet r  
2006

### 2005 Source Sheets



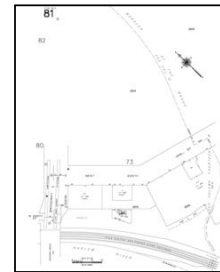
Volume 12S, Sheet 73  
2005-2006



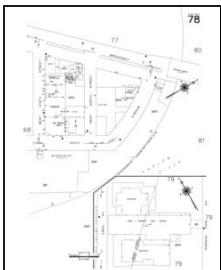
Volume 12S, Sheet 77  
2005-2006



Volume 12S, Sheet 80  
2005-2006



Volume 12S, Sheet 81  
2005-2006



Volume 12S, Sheet 78  
2005-2006

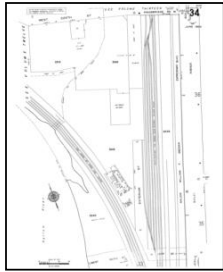


## Sanborn Sheet Key

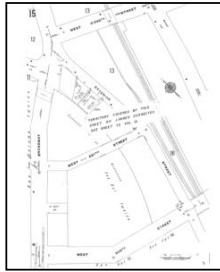
This Certified Sanborn Map Report is based upon the following Sanborn Fire Insurance map sheets.



### 2005 Source Sheets

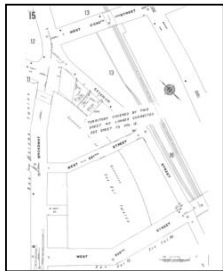


Volume 14, Sheet 34  
2005

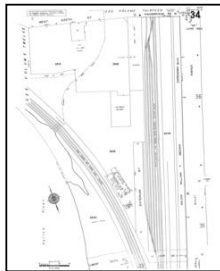


Volume 13, Sheet 15  
2005

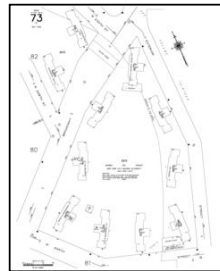
### 2004 Source Sheets



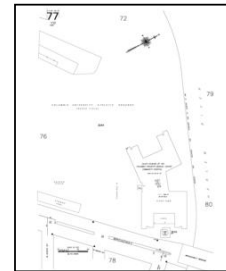
Volume 13, Sheet 15  
2004



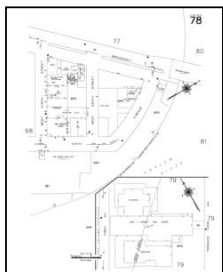
Volume 14, Sheet 34  
2004



Volume 12S, Sheet 73  
2004



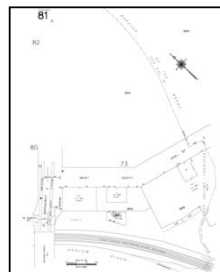
Volume 12S, Sheet 77  
2004



Volume 12S, Sheet 78  
2004

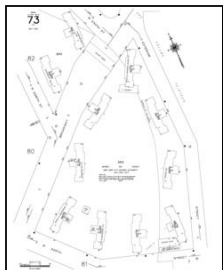


Volume 12S, Sheet 80  
2004

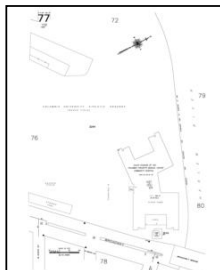


Volume 12S, Sheet 81  
2004

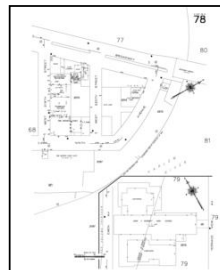
### 2003 Source Sheets



Volume 12S, Sheet 73  
2003



Volume 12S, Sheet 77  
2003



Volume 12S, Sheet 78  
2003



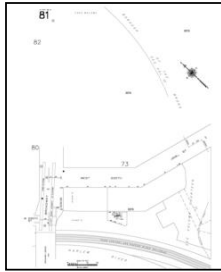
Volume 12S, Sheet 80  
2003

## Sanborn Sheet Key

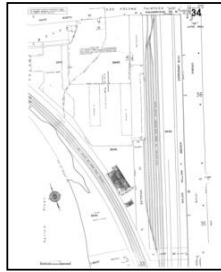
This Certified Sanborn Map Report is based upon the following Sanborn Fire Insurance map sheets.



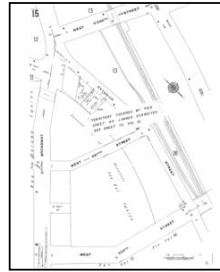
### 2003 Source Sheets



Volume 12S, Sheet 81  
2003

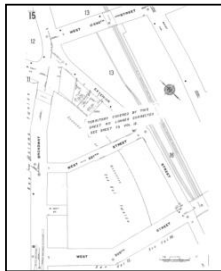


Volume 14, Sheet 34  
2003

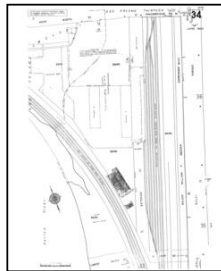


Volume 13, Sheet 15  
2003

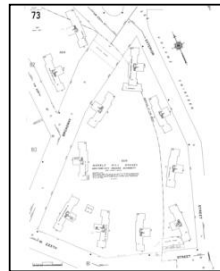
### 2002 Source Sheets



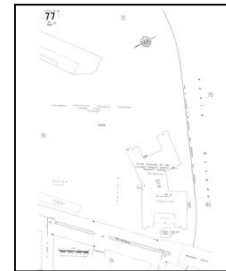
Volume 13, Sheet 15  
2002



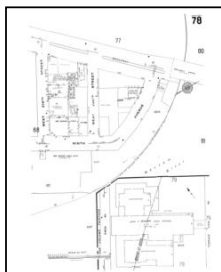
Volume 14, Sheet 34  
2002



Volume 12S, Sheet 73  
2002



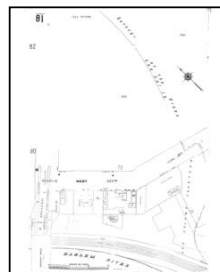
Volume 12S, Sheet 77  
2002



Volume 12S, Sheet 78  
2002

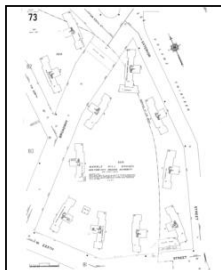


Volume 12S, Sheet 80  
2002



Volume 12S, Sheet 81  
2002

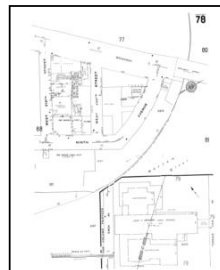
### 2001 Source Sheets



Volume 12S, Sheet 73  
2001



Volume 12S, Sheet 77  
2001



Volume 12S, Sheet 78  
2001



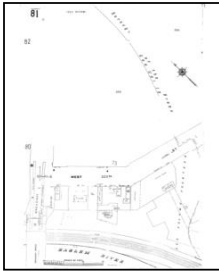
Volume 12S, Sheet 80  
2001

## Sanborn Sheet Key

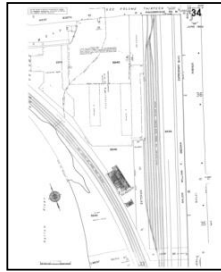
This Certified Sanborn Map Report is based upon the following Sanborn Fire Insurance map sheets.



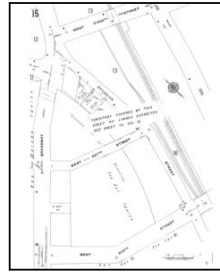
### 2001 Source Sheets



Volume 12S, Sheet 81  
2001



Volume 14, Sheet 34  
2001

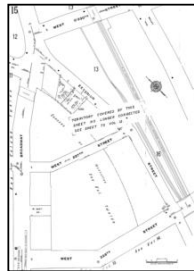


Volume 13, Sheet 15  
2001

### 1998 Source Sheets



Volume 14, Sheet 34  
1998

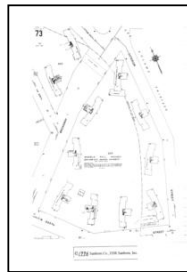


Volume 13, Sheet 15  
1998

### 1996 Source Sheets



Volume 12, Sheet 77  
1996



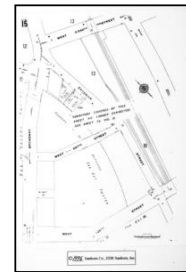
Volume 12, Sheet 73  
1996



Volume 12, Sheet 80  
1996



Volume 12, Sheet 81  
1996



Volume 13, Sheet 15  
1996



Volume 14, Sheet 34  
1996

## Sanborn Sheet Key

This Certified Sanborn Map Report is based upon the following Sanborn Fire Insurance map sheets.



### 1995 Source Sheets



Volume 13, Sheet 15  
1995



Volume 14, Sheet 34  
1995



Volume 12, Sheet 73  
1995



Volume 12, Sheet 77  
1995

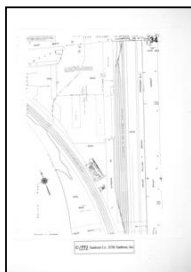


Volume 12, Sheet 81  
1995



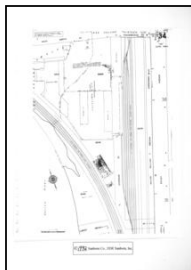
Volume 12, Sheet 80  
1995

### 1993 Source Sheets

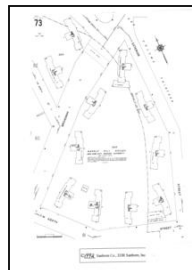


Volume 14, Sheet 34  
1993

### 1992 Source Sheets



Volume 14, Sheet 34  
1992



Volume 12, Sheet 73  
1992



Volume 12, Sheet 77  
1992



Volume 12, Sheet 78  
1992



Volume 12, Sheet 80  
1992

## Sanborn Sheet Key

This Certified Sanborn Map Report is based upon the following Sanborn Fire Insurance map sheets.



### 1992 Source Sheets



Volume 12, Sheet 81  
1992

### 1991 Source Sheets



Volume 12, Sheet 77  
1991



Volume 12, Sheet 78  
1991



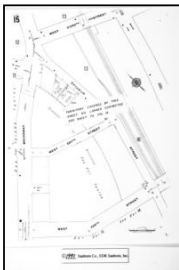
Volume 12, Sheet 73  
1991



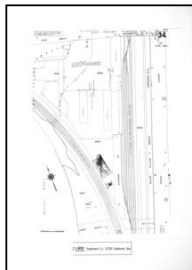
Volume 12, Sheet 80  
1991



Volume 12, Sheet 81  
1991

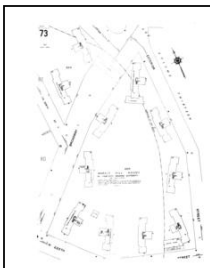


Volume 13, Sheet r  
1991

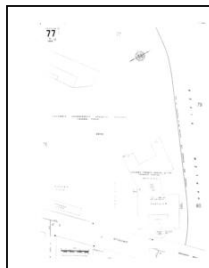


Volume 14, Sheet 34  
1991

### 1989 Source Sheets



Volume 12, Sheet 73  
1989



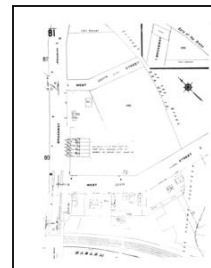
Volume 12, Sheet 77  
1989



Volume 12, Sheet 78  
1989



Volume 12, Sheet 80  
1989



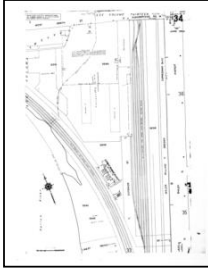
Volume 12, Sheet 81  
1989

## Sanborn Sheet Key

This Certified Sanborn Map Report is based upon the following Sanborn Fire Insurance map sheets.

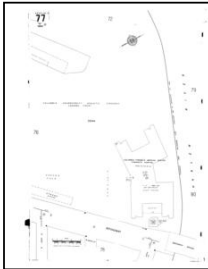


### 1989 Source Sheets



Volume 14, Sheet 34  
1989

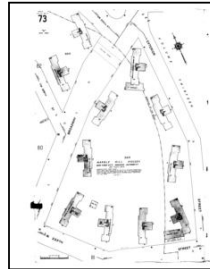
### 1988 Source Sheets



Volume 12, Sheet 77  
1988



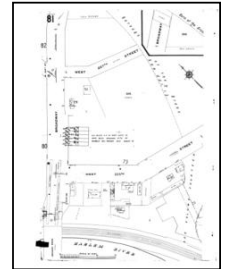
Volume 12, Sheet 78  
1988



Volume 12, Sheet 73  
1988



Volume 12, Sheet 80  
1988

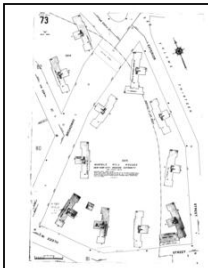


Volume 12, Sheet 81  
1988

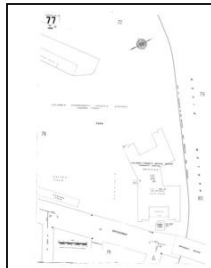


Volume 12, Sheet 82  
1988

### 1986 Source Sheets



Volume 12, Sheet 73  
1986



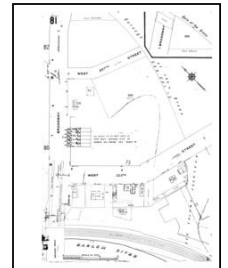
Volume 12, Sheet 77  
1986



Volume 12, Sheet 78  
1986



Volume 12, Sheet 80  
1986



Volume 12, Sheet 81  
1986

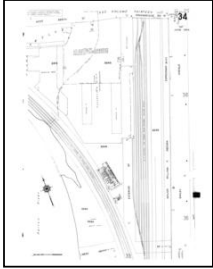


## Sanborn Sheet Key

This Certified Sanborn Map Report is based upon the following Sanborn Fire Insurance map sheets.

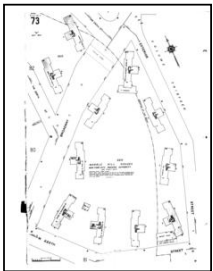


### 1986 Source Sheets

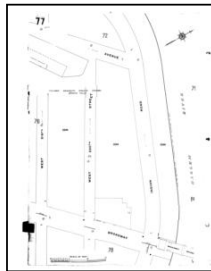


Volume 14, Sheet 34  
1986

### 1985 Source Sheets



Volume 12, Sheet 73  
1985



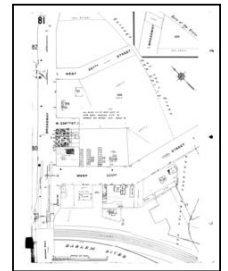
Volume 12, Sheet 77  
1985



Volume 12, Sheet 78  
1985

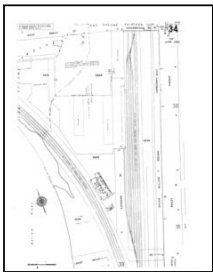


Volume 12, Sheet 80  
1985



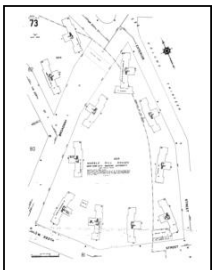
Volume 12, Sheet 81  
1985

### 1984 Source Sheets

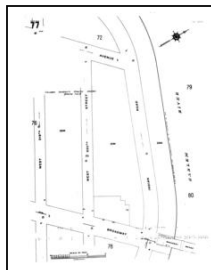


Volume 14, Sheet 34  
1984

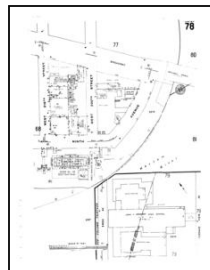
### 1983 Source Sheets



Volume 12, Sheet 73  
1983



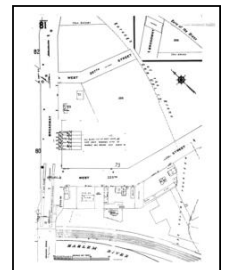
Volume 12, Sheet 77  
1983



Volume 12, Sheet 78  
1983



Volume 12, Sheet 80  
1983



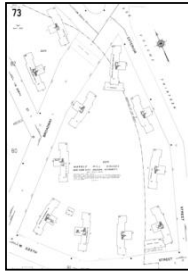
Volume 12, Sheet 81  
1983

## Sanborn Sheet Key

This Certified Sanborn Map Report is based upon the following Sanborn Fire Insurance map sheets.



### 1981 Source Sheets



Volume 12, Sheet 73  
1981



Volume 12, Sheet 81  
1981



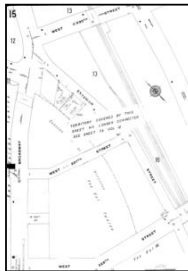
Volume 12, Sheet 77  
1981



Volume 12, Sheet 78  
1981



Volume 12, Sheet 80  
1981




Volume 13, Sheet 15  
1981

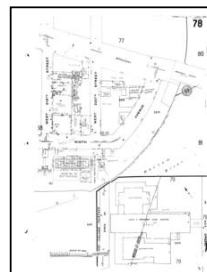


Volume 14, Sheet 34  
1981

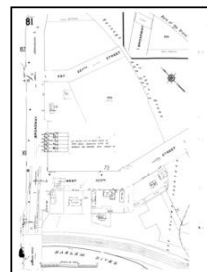
### 1980 Source Sheets



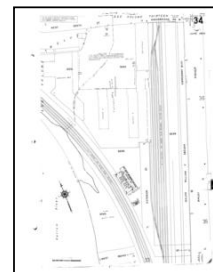
Volume 12, Sheet 77  
1980



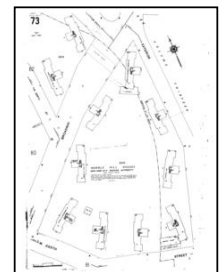
Volume 12, Sheet 78  
1980



Volume 12, Sheet 81  
1980



Volume 14, Sheet 34  
1980



Volume 12, Sheet 73  
1980



Volume 12, Sheet 80  
1980

## Sanborn Sheet Key

This Certified Sanborn Map Report is based upon the following Sanborn Fire Insurance map sheets.



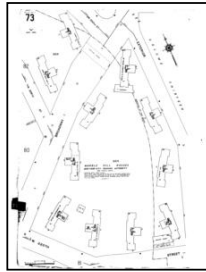
### 1979 Source Sheets



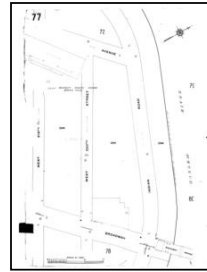
Volume 12, Sheet 80  
1979



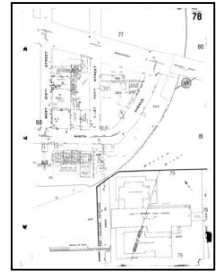
Volume 12, Sheet 81  
1979



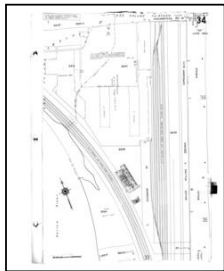
Volume 12, Sheet 73  
1979



Volume 12, Sheet 77  
1979

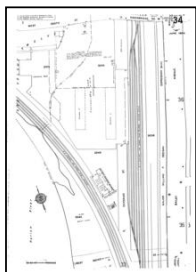


Volume 12, Sheet 78  
1979

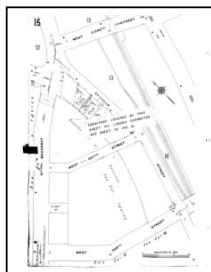


Volume 14, Sheet 34  
1979

### 1978 Source Sheets

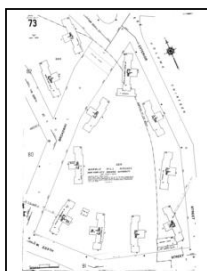


Volume 14, Sheet 34  
1978



Volume 13, Sheet 15  
1978

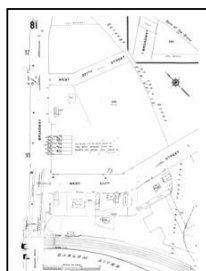
### 1977 Source Sheets



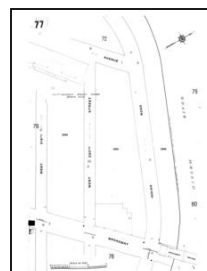
Volume 12, Sheet 73  
1977



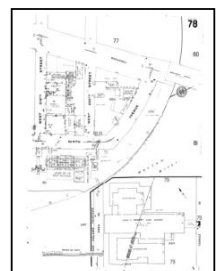
Volume 12, Sheet 80  
1977



Volume 12, Sheet 81  
1977



Volume 12, Sheet 77  
1977



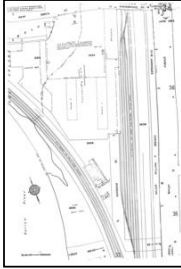
Volume 12, Sheet 78  
1977

## Sanborn Sheet Key

This Certified Sanborn Map Report is based upon the following Sanborn Fire Insurance map sheets.



### 1977 Source Sheets

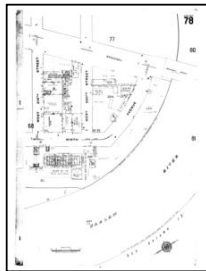


Volume 14, Sheet 34  
1977

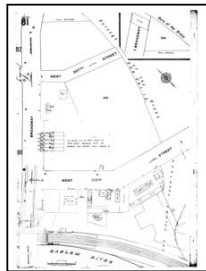
### 1969 Source Sheets



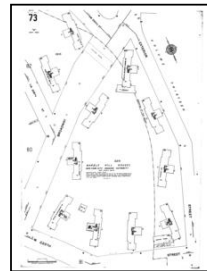
Volume 12, Sheet 77  
1969



Volume 12, Sheet 78  
1969



Volume 12, Sheet 81  
1969

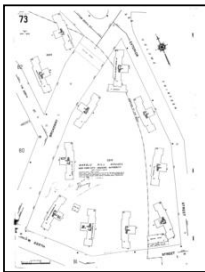


Volume 12, Sheet 73  
1969

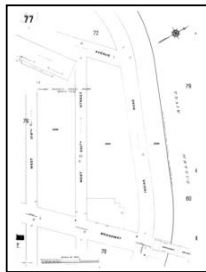


Volume 12, Sheet 80  
1969

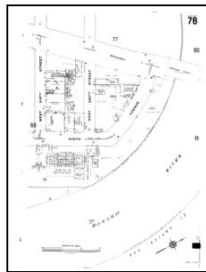
### 1968 Source Sheets



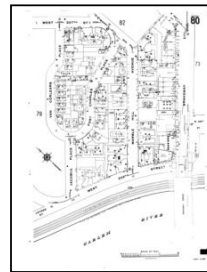
Volume 12, Sheet 73  
1968



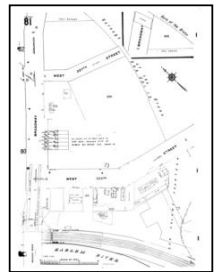
Volume 12, Sheet 77  
1968



Volume 12, Sheet 78  
1968



Volume 12, Sheet 80  
1968

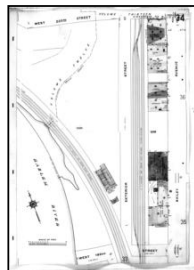


Volume 12, Sheet 81  
1968

### 1950 Source Sheets



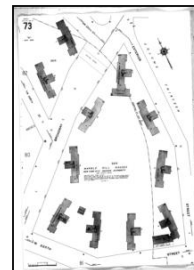
Volume 13, Sheet 15  
1950



Volume 14, Sheet 34  
1950



Volume 12, Sheet 78  
1950



Volume 12, Sheet 73  
1950



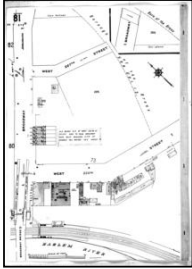
Volume 12, Sheet 80  
1950

## Sanborn Sheet Key

This Certified Sanborn Map Report is based upon the following Sanborn Fire Insurance map sheets.

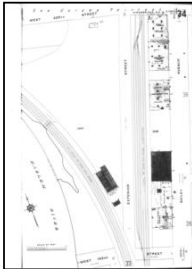


### 1950 Source Sheets



Volume 12, Sheet 81  
1950

### 1945 Source Sheets



Volume 14, Sheet 34  
1945

### 1928 Source Sheets



Volume Pier Maps, Sheet 28  
1928

### 1922 Source Sheets



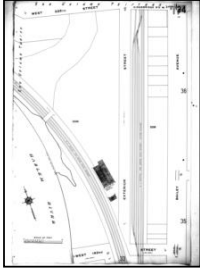
Volume Pier Maps, Sheet 28  
1922

## Sanborn Sheet Key

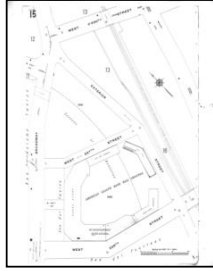
This Certified Sanborn Map Report is based upon the following Sanborn Fire Insurance map sheets.



### 1914 Source Sheets

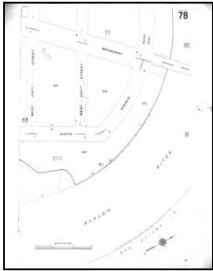


Volume 14, Sheet 34  
1914



Volume 13, Sheet 15  
1914

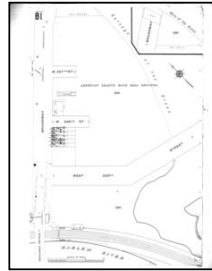
### 1913 Source Sheets



Volume 12, Sheet 78  
1913



Volume 12, Sheet 80  
1913



Volume 12, Sheet 81  
1913

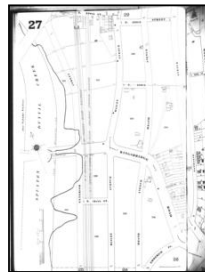
### 1900 Source Sheets



Volume 12, Sheet 26  
1900



Volume 12, Sheet 27  
1900



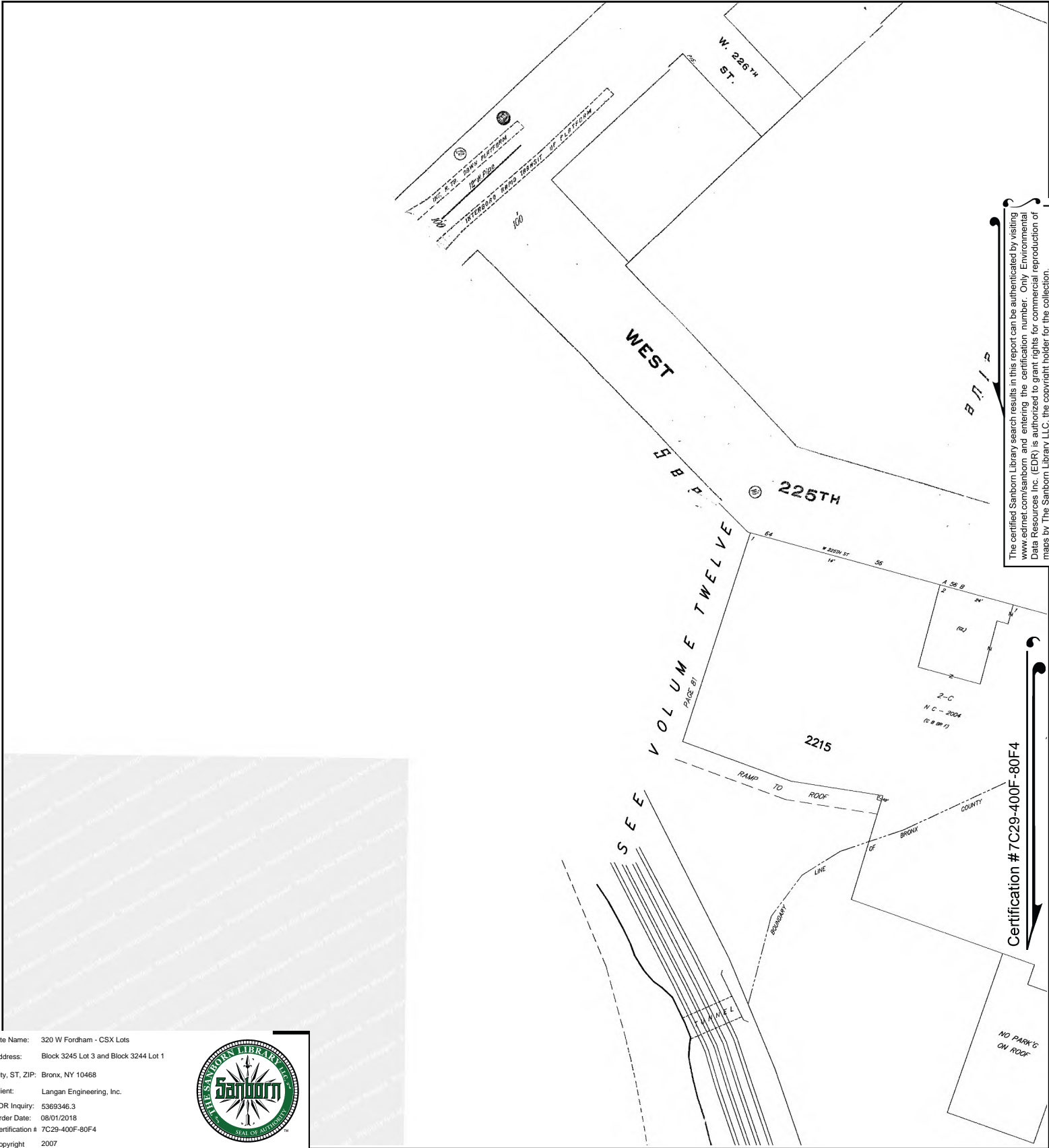
Volume 13, Sheet 27  
1900

### 1896 Source Sheets



Volume 12, Sheet 271  
1896





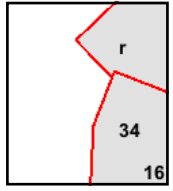
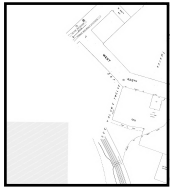
The certified Sanborn Library search results in this report can be authenticated by visiting [www.edrnet.com/sanborn](http://www.edrnet.com/sanborn) and entering the certification number. Only Environmental Data Resources Inc. (EDR) is authorized to grant rights for commercial reproduction of maps by The Sanborn Library LLC, the copyright holder for the collection.

Certification # 7C29-400F-80F4

Site Name: 320 W Fordham - CSX Lots  
 Address: Block 3245 Lot 3 and Block 3244 Lot 1  
 City, ST, ZIP: Bronx, NY 10468  
 Client: Langan Engineering, Inc.  
 EDR Inquiry: 5369346.3  
 Order Date: 08/01/2018  
 Certification # 7C29-400F-80F4  
 Copyright 2007

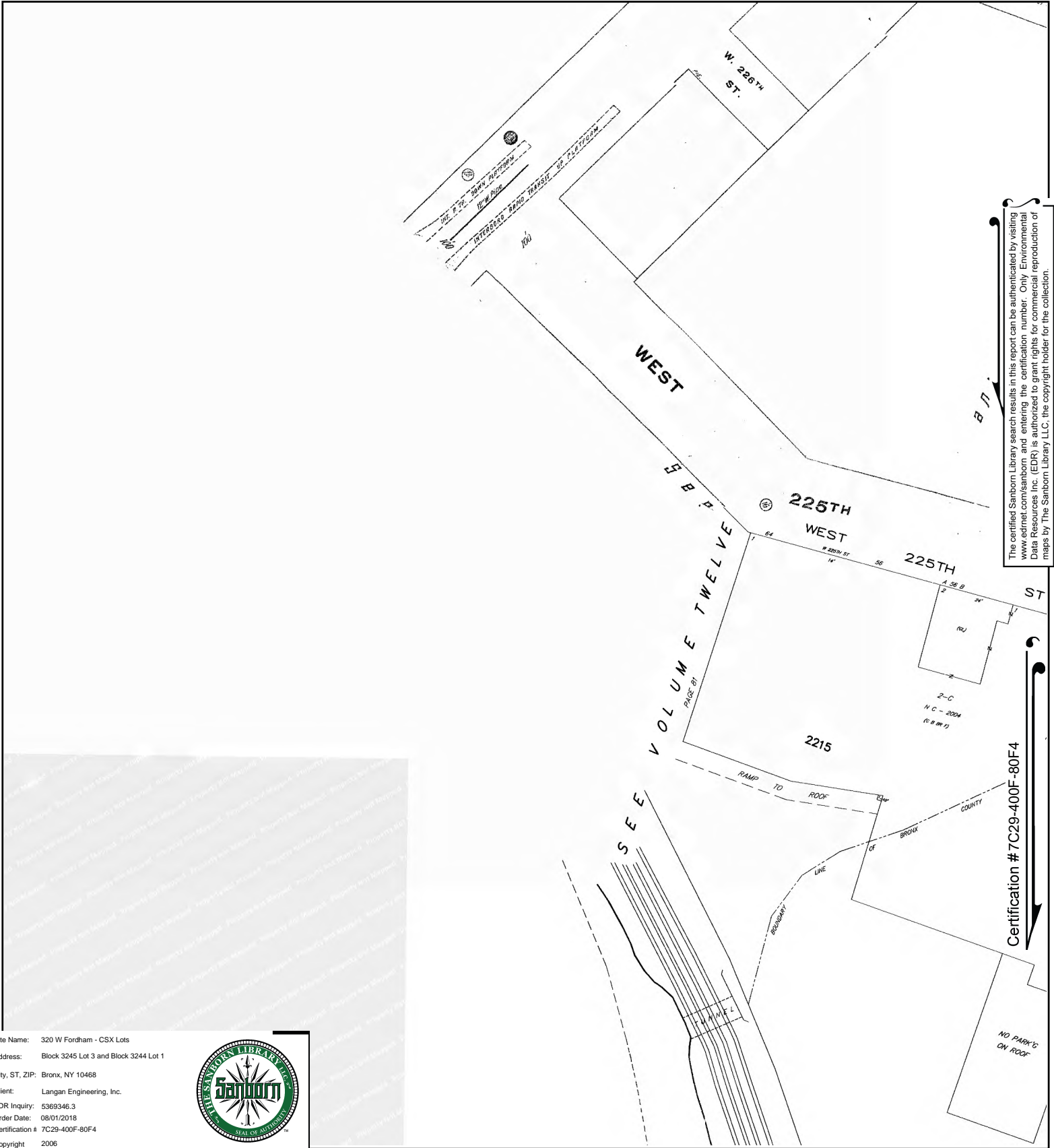


This Certified Sanborn Map combines the following sheets. Outlined areas indicate map sheets within the collection.



Volume 14, Sheet 34  
 Volume 13, Sheet r





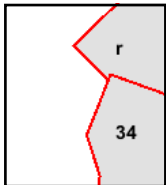
The certified Sanborn Library search results in this report can be authenticated by visiting [www.edrnet.com/sanborn](http://www.edrnet.com/sanborn) and entering the certification number. Only Environmental Data Resources Inc. (EDR) is authorized to grant rights for commercial reproduction of maps by The Sanborn Library LLC, the copyright holder for the collection.

Certification # 7C29-400F-80F4

Site Name: 320 W Fordham - CSX Lots  
 Address: Block 3245 Lot 3 and Block 3244 Lot 1  
 City, ST, ZIP: Bronx, NY 10468  
 Client: Langan Engineering, Inc.  
 EDR Inquiry: 5369346.3  
 Order Date: 08/01/2018  
 Certification # 7C29-400F-80F4  
 Copyright 2006

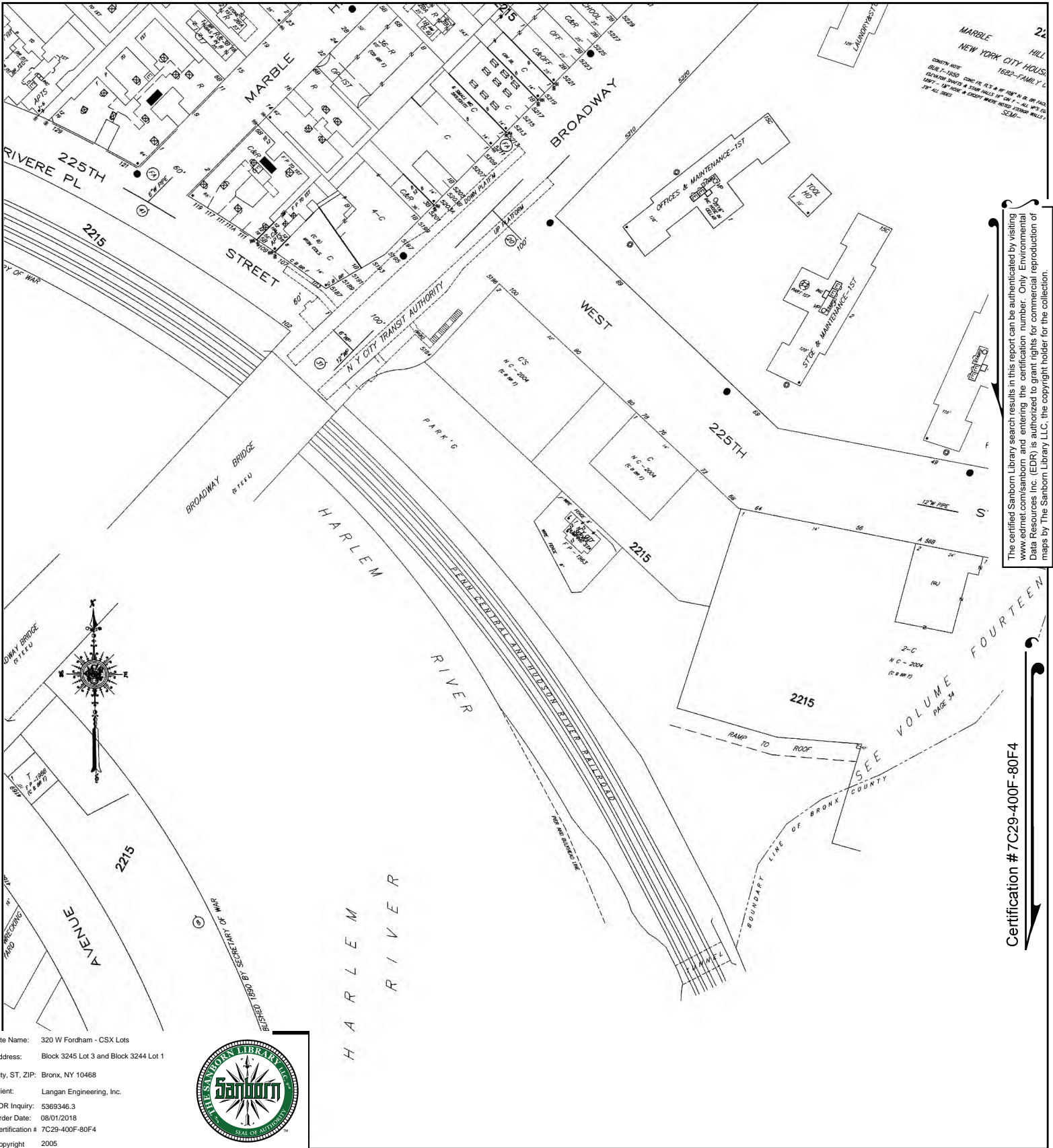


This Certified Sanborn Map combines the following sheets. Outlined areas indicate map sheets within the collection.



Volume 13, Sheet r  
 Volume 14, Sheet 34





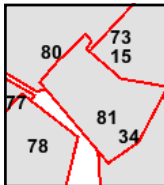
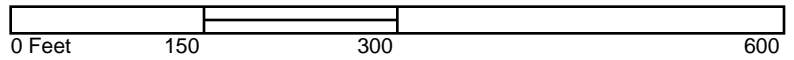
The certified Sanborn Library search results in this report can be authenticated by visiting [www.edrmaps.com/sanborn](http://www.edrmaps.com/sanborn) and entering the certification number. Only Environmental Data Resources Inc. (EDR) is authorized to grant rights for commercial reproduction of maps by The Sanborn Library LLC, the copyright holder for the collection.

Certification # 7C29-400F-80F4

Site Name: 320 W Fordham - CSX Lots  
 Address: Block 3245 Lot 3 and Block 3244 Lot 1  
 City, ST, ZIP: Bronx, NY 10468  
 Client: Langan Engineering, Inc.  
 EDR Inquiry: 5369346.3  
 Order Date: 08/01/2018  
 Certification # 7C29-400F-80F4  
 Copyright 2005



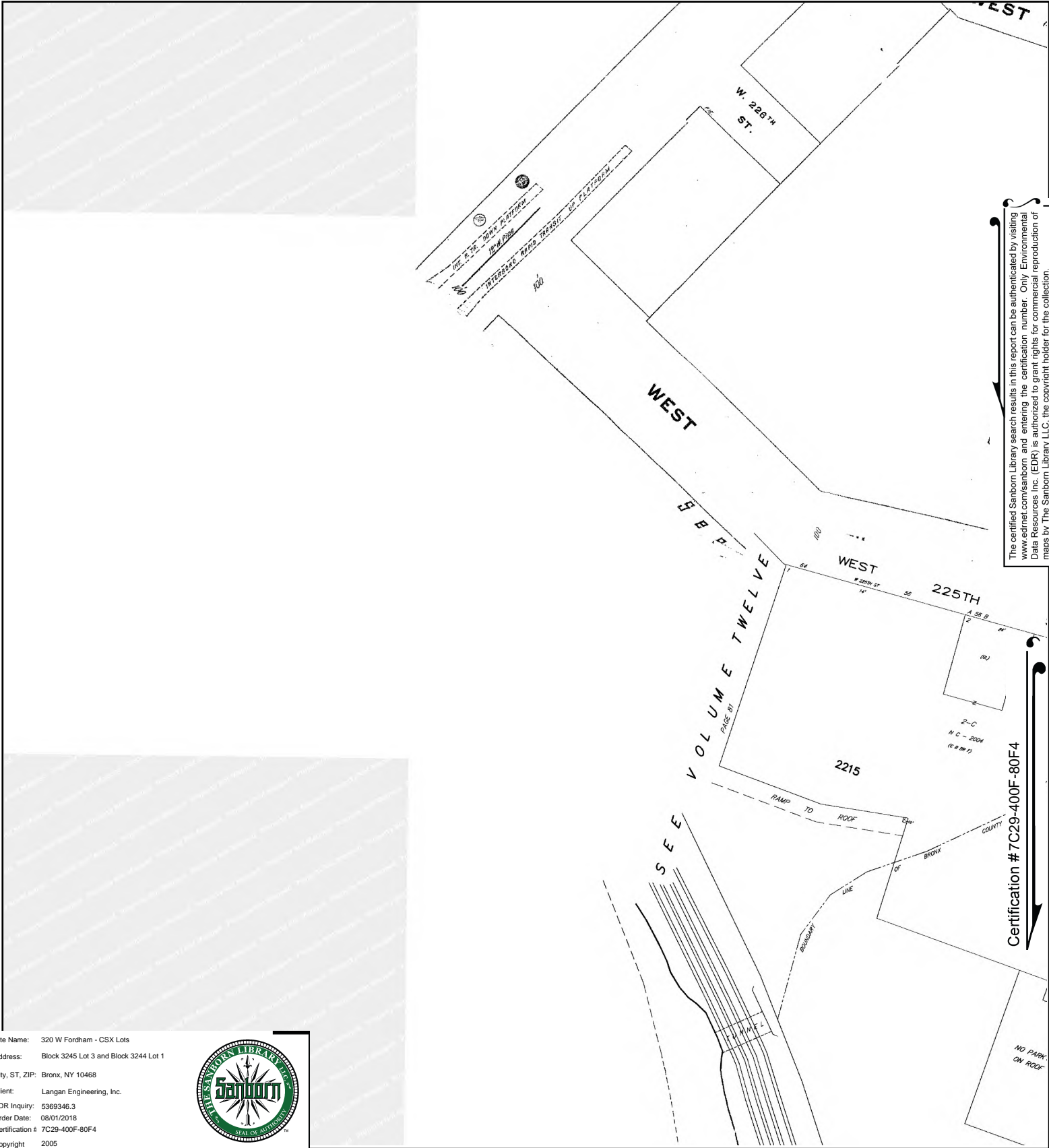
This Certified Sanborn Map combines the following sheets. Outlined areas indicate map sheets within the collection.



- Volume 13, Sheet 15
- Volume 14, Sheet 34
- Volume 12S, Sheet 78
- Volume 12S, Sheet 81
- Volume 12S, Sheet 80
- Volume 12S, Sheet 77
- Volume 12S, Sheet 73



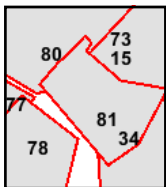
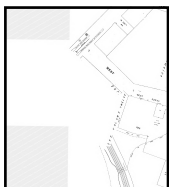




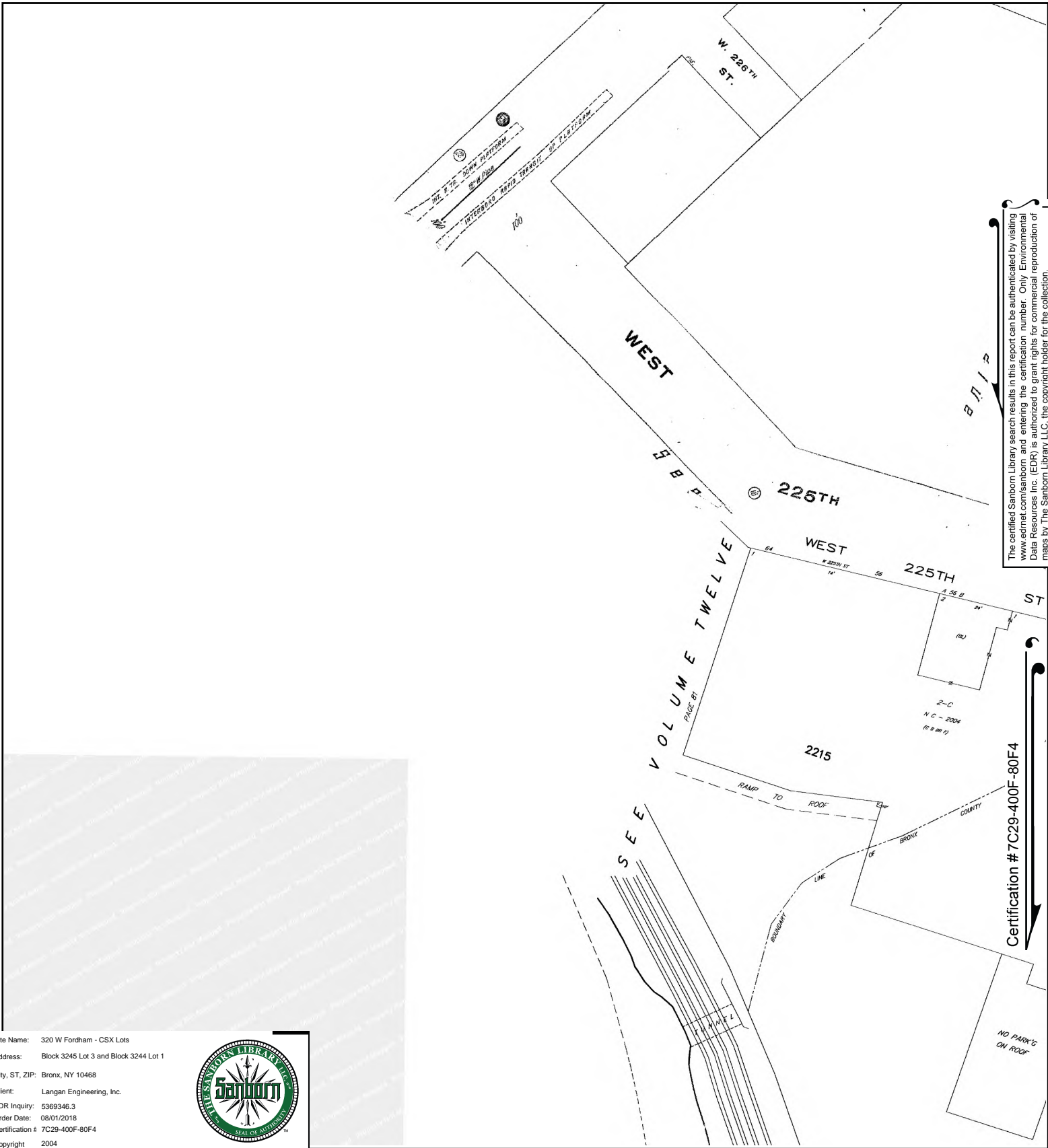
The certified Sanborn Library search results in this report can be authenticated by visiting [www.edrnet.com/sanborn](http://www.edrnet.com/sanborn) and entering the certification number. Only Environmental Data Resources Inc. (EDR) is authorized to grant rights for commercial reproduction of maps by The Sanborn Library LLC, the copyright holder for the collection.

Certification # 7C29-400F-80F4

This Certified Sanborn Map combines the following sheets. Outlined areas indicate map sheets within the collection.

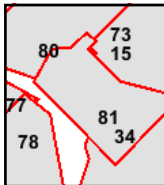
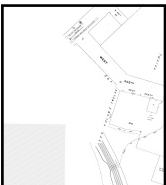


- Volume 13, Sheet 15
- Volume 14, Sheet 34
- Volume 12S, Sheet 78
- Volume 12S, Sheet 81
- Volume 12S, Sheet 80
- Volume 12S, Sheet 77
- Volume 12S, Sheet 73

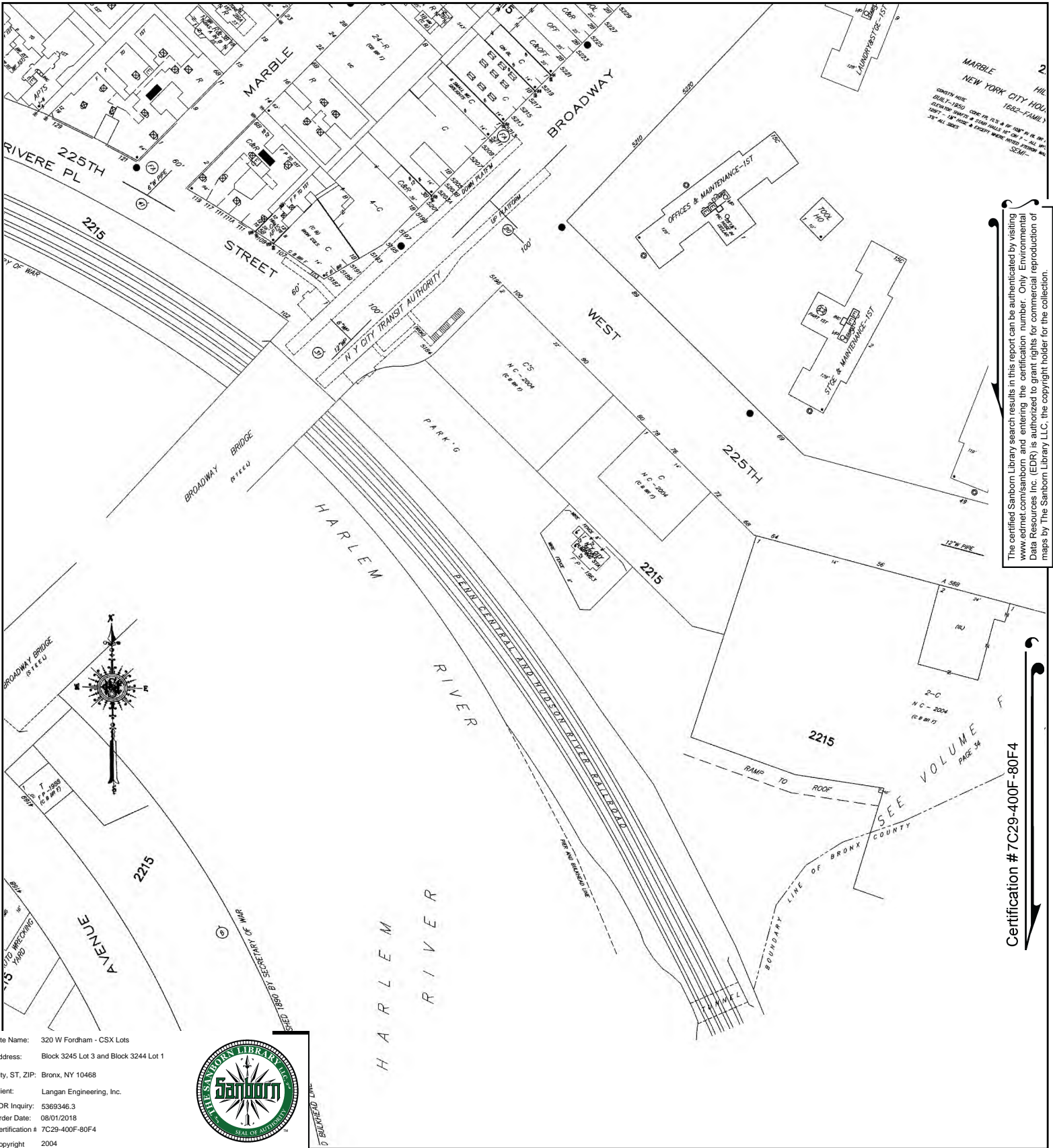


The certified Sanborn Library search results in this report can be authenticated by visiting [www.edrnet.com/sanborn](http://www.edrnet.com/sanborn) and entering the certification number. Only Environmental Data Resources Inc. (EDR) is authorized to grant rights for commercial reproduction of maps by The Sanborn Library LLC, the copyright holder for the collection.

This Certified Sanborn Map combines the following sheets. Outlined areas indicate map sheets within the collection.



- Volume 12S, Sheet 81
- Volume 12S, Sheet 80
- Volume 12S, Sheet 78
- Volume 12S, Sheet 77
- Volume 12S, Sheet 73
- Volume 14, Sheet 34
- Volume 13, Sheet 15



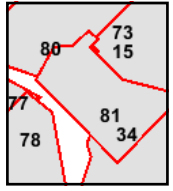
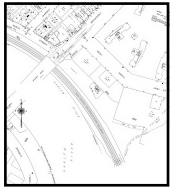
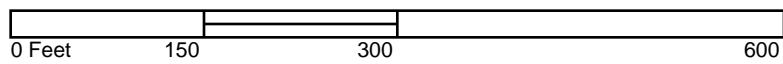
The certified Sanborn Library search results in this report can be authenticated by visiting [www.edrnet.com/sanborn](http://www.edrnet.com/sanborn) and entering the certification number. Only Environmental Data Resources Inc. (EDR) is authorized to grant rights for commercial reproduction of maps by The Sanborn Library LLC, the copyright holder for the collection.

Certification # 7C29-400F-80F4

Site Name: 320 W Fordham - CSX Lots  
 Address: Block 3245 Lot 3 and Block 3244 Lot 1  
 City, ST, ZIP: Bronx, NY 10468  
 Client: Langan Engineering, Inc.  
 EDR Inquiry: 5369346.3  
 Order Date: 08/01/2018  
 Certification # 7C29-400F-80F4  
 Copyright 2004



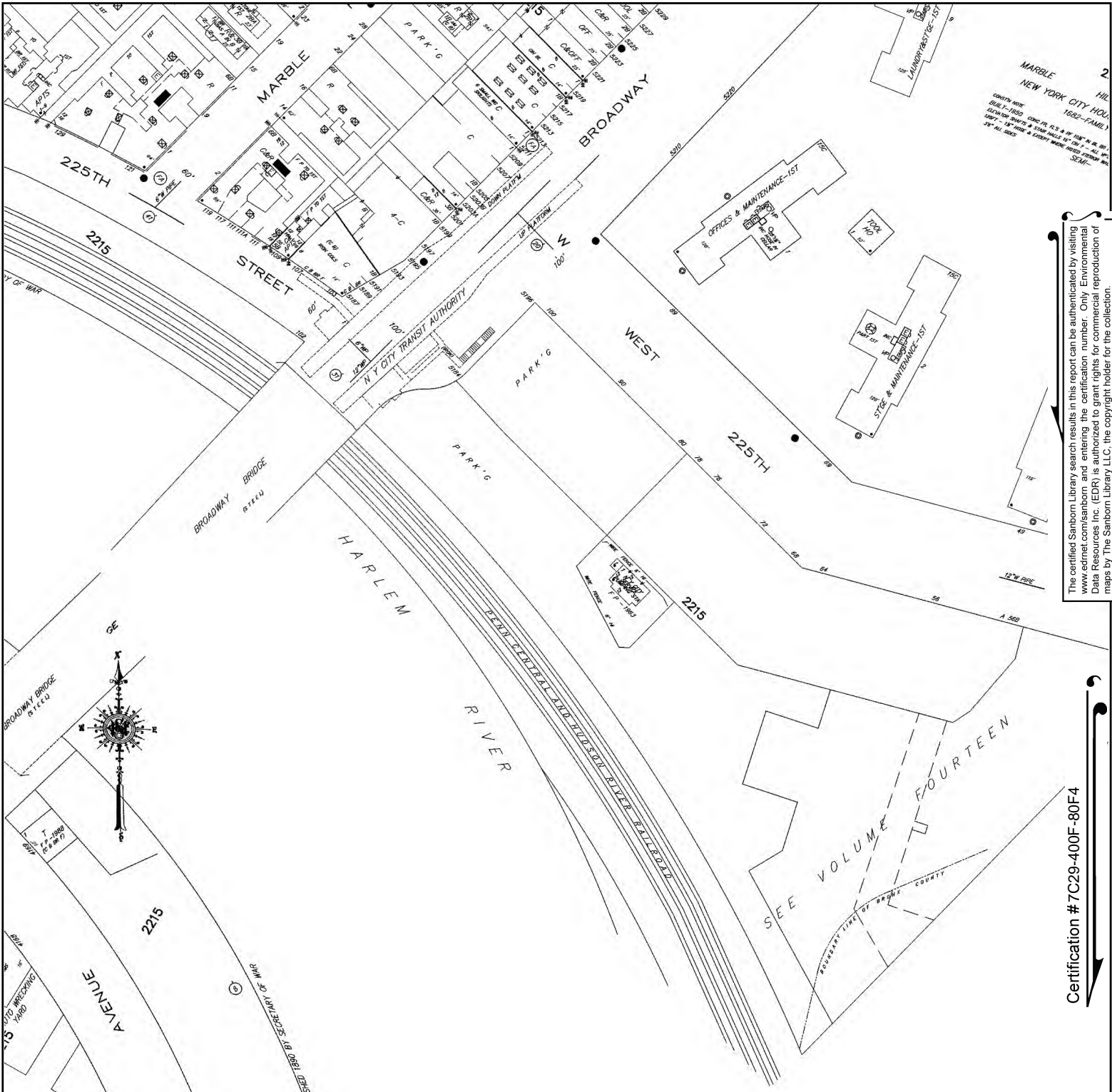
This Certified Sanborn Map combines the following sheets. Outlined areas indicate map sheets within the collection.



- Volume 12S, Sheet 81
- Volume 12S, Sheet 80
- Volume 12S, Sheet 78
- Volume 12S, Sheet 77
- Volume 12S, Sheet 73
- Volume 14, Sheet 34
- Volume 13, Sheet 15







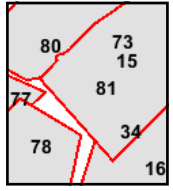
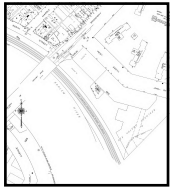
The certified Sanborn Library search results in this report can be authenticated by visiting [www.edrnet.com/sanborn](http://www.edrnet.com/sanborn) and entering the certification number. Only Environmental Data Resources Inc. (EDR) is authorized to grant rights for commercial reproduction of maps by The Sanborn Library LLC, the copyright holder for the collection.

Certification # 7C29-400F-80F4

Site Name: 320 W Fordham - CSX Lots  
 Address: Block 3245 Lot 3 and Block 3244 Lot 1  
 City, ST, ZIP: Bronx, NY 10468  
 Client: Langan Engineering, Inc.  
 EDR Inquiry: 5369346.3  
 Order Date: 08/01/2018  
 Certification # 7C29-400F-80F4  
 Copyright 2003

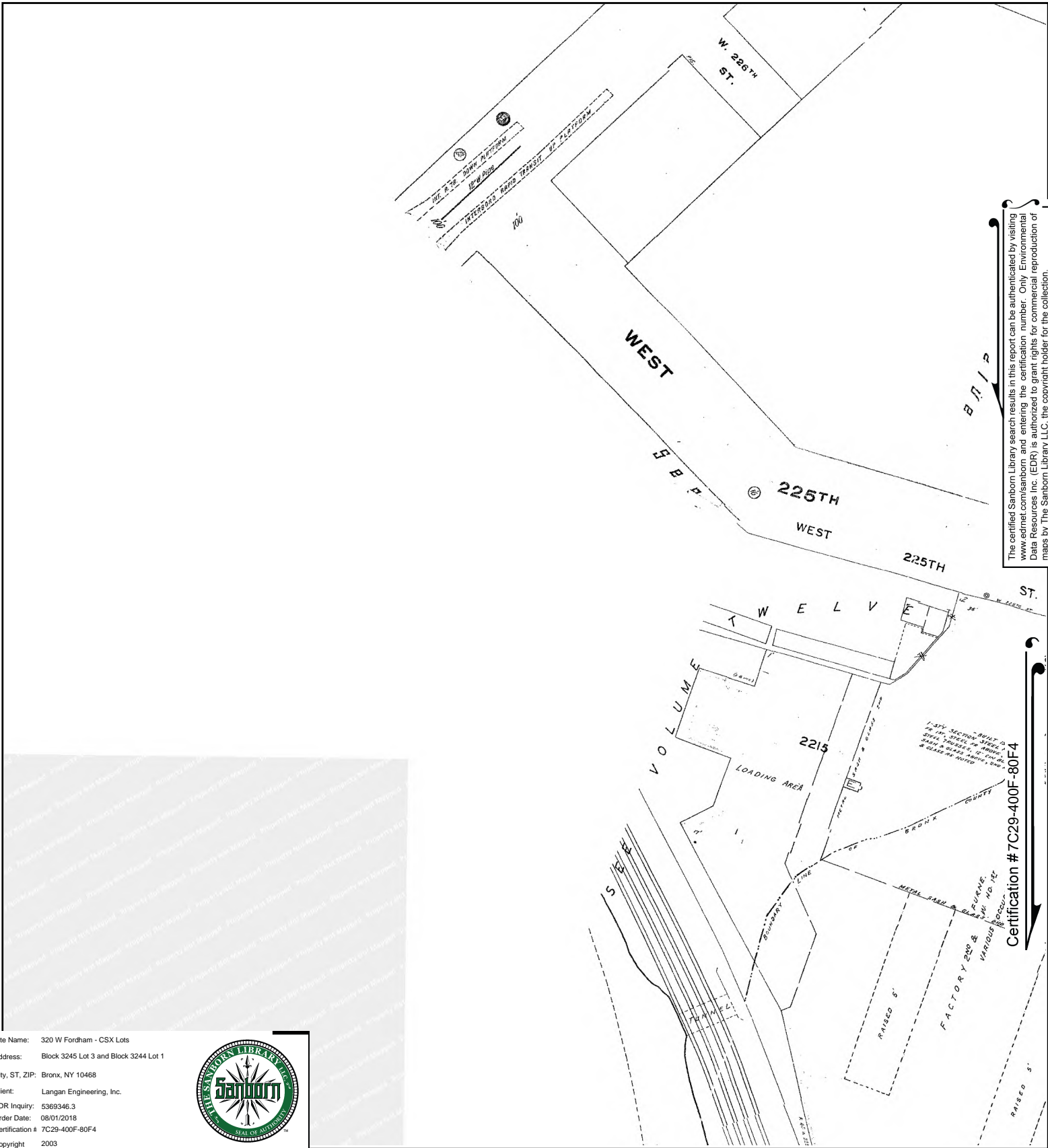


This Certified Sanborn Map combines the following sheets. Outlined areas indicate map sheets within the collection.



- Volume 13, Sheet 15
- Volume 14, Sheet 34
- Volume 12S, Sheet 81
- Volume 12S, Sheet 80
- Volume 12S, Sheet 78
- Volume 12S, Sheet 77
- Volume 12S, Sheet 73





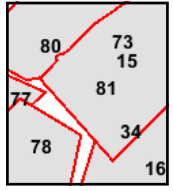
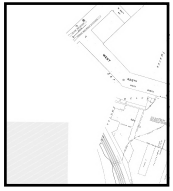
The certified Sanborn Library search results in this report can be authenticated by visiting [www.edrnet.com/sanborn](http://www.edrnet.com/sanborn) and entering the certification number. Only Environmental Data Resources Inc. (EDR) is authorized to grant rights for commercial reproduction of maps by The Sanborn Library LLC, the copyright holder for the collection.

Certification # 7C29-400F-80F4

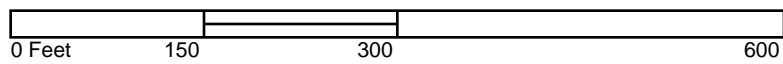
Site Name: 320 W Fordham - CSX Lots  
 Address: Block 3245 Lot 3 and Block 3244 Lot 1  
 City, ST, ZIP: Bronx, NY 10468  
 Client: Langan Engineering, Inc.  
 EDR Inquiry: 5369346.3  
 Order Date: 08/01/2018  
 Certification # 7C29-400F-80F4  
 Copyright 2003

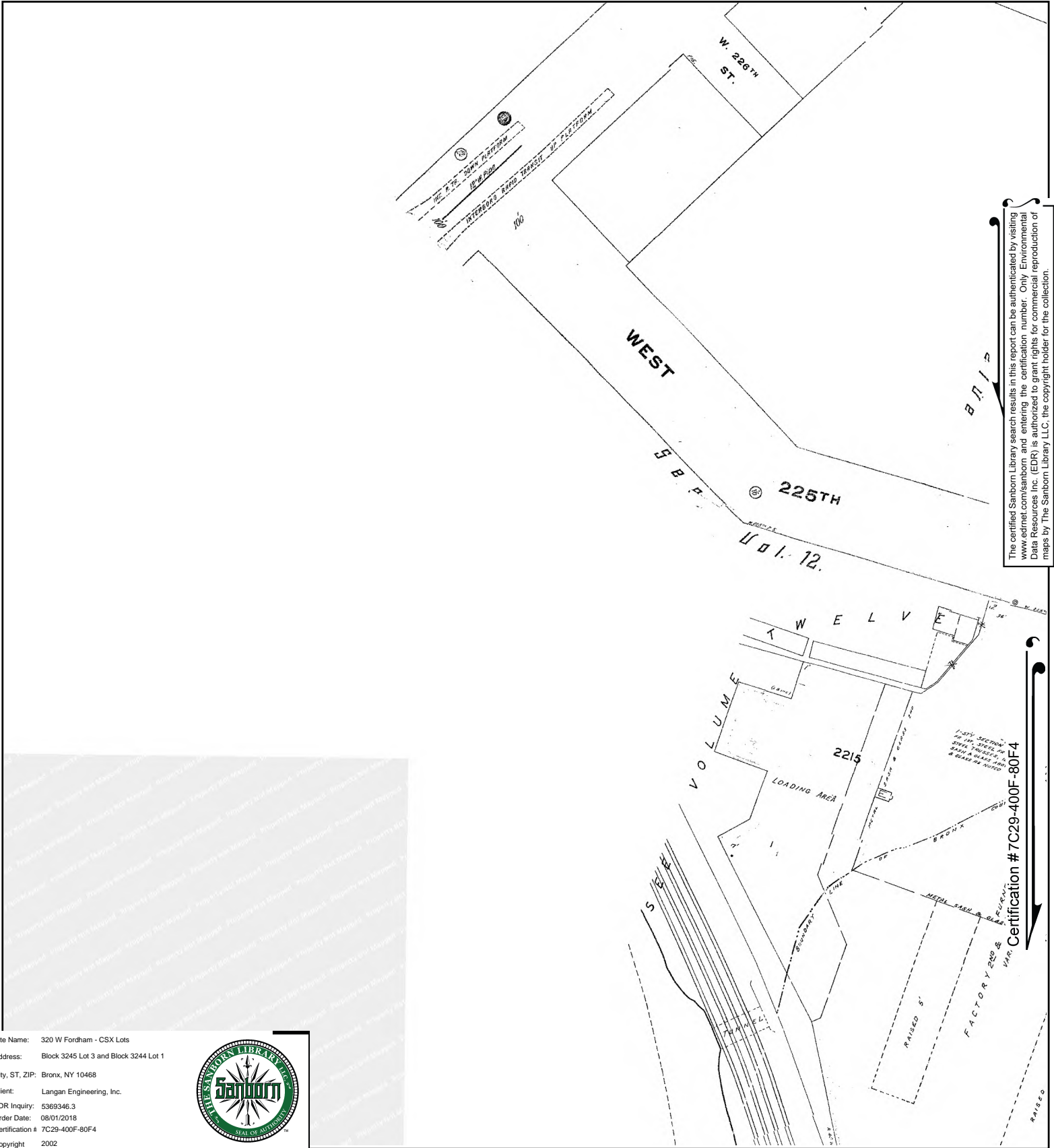


This Certified Sanborn Map combines the following sheets. Outlined areas indicate map sheets within the collection.



- Volume 13, Sheet 15
- Volume 14, Sheet 34
- Volume 12S, Sheet 81
- Volume 12S, Sheet 80
- Volume 12S, Sheet 78
- Volume 12S, Sheet 77
- Volume 12S, Sheet 73





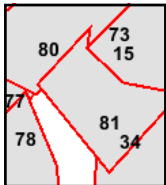
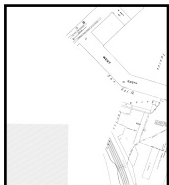
The certified Sanborn Library search results in this report can be authenticated by visiting [www.edrnet.com/sanborn](http://www.edrnet.com/sanborn) and entering the certification number. Only Environmental Data Resources Inc. (EDR) is authorized to grant rights for commercial reproduction of maps by The Sanborn Library LLC, the copyright holder for the collection.

Certification # 7C29-400F-80F4

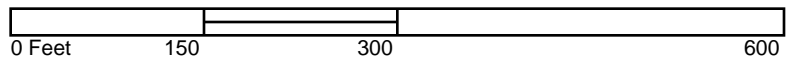
Site Name: 320 W Fordham - CSX Lots  
 Address: Block 3245 Lot 3 and Block 3244 Lot 1  
 City, ST, ZIP: Bronx, NY 10468  
 Client: Langan Engineering, Inc.  
 EDR Inquiry: 5369346.3  
 Order Date: 08/01/2018  
 Certification # 7C29-400F-80F4  
 Copyright 2002



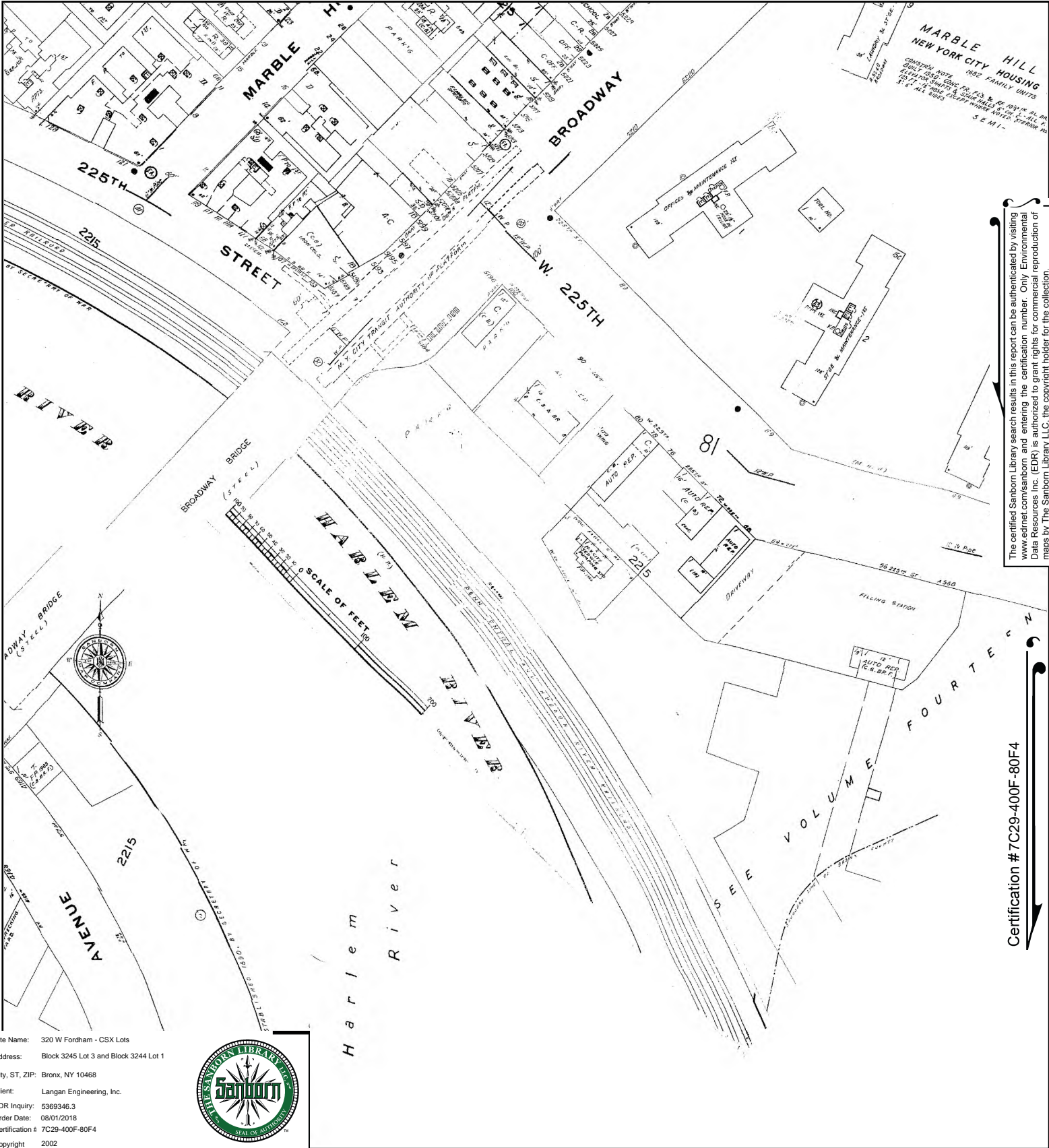
This Certified Sanborn Map combines the following sheets. Outlined areas indicate map sheets within the collection.



- Volume 12S, Sheet 81
- Volume 12S, Sheet 80
- Volume 12S, Sheet 78
- Volume 12S, Sheet 77
- Volume 12S, Sheet 73
- Volume 14, Sheet 34
- Volume 13, Sheet 15







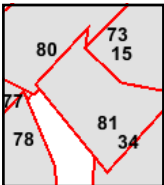
The certified Sanborn Library search results in this report can be authenticated by visiting [www.edrnet.com/sanborn](http://www.edrnet.com/sanborn) and entering the certification number. Only Environmental Data Resources Inc. (EDR) is authorized to grant rights for commercial reproduction of maps by The Sanborn Library LLC, the copyright holder for the collection.

Certification # 7C29-400F-80F4

Site Name: 320 W Fordham - CSX Lots  
 Address: Block 3245 Lot 3 and Block 3244 Lot 1  
 City, ST, ZIP: Bronx, NY 10468  
 Client: Langan Engineering, Inc.  
 EDR Inquiry: 5369346.3  
 Order Date: 08/01/2018  
 Certification # 7C29-400F-80F4  
 Copyright 2002



This Certified Sanborn Map combines the following sheets. Outlined areas indicate map sheets within the collection.

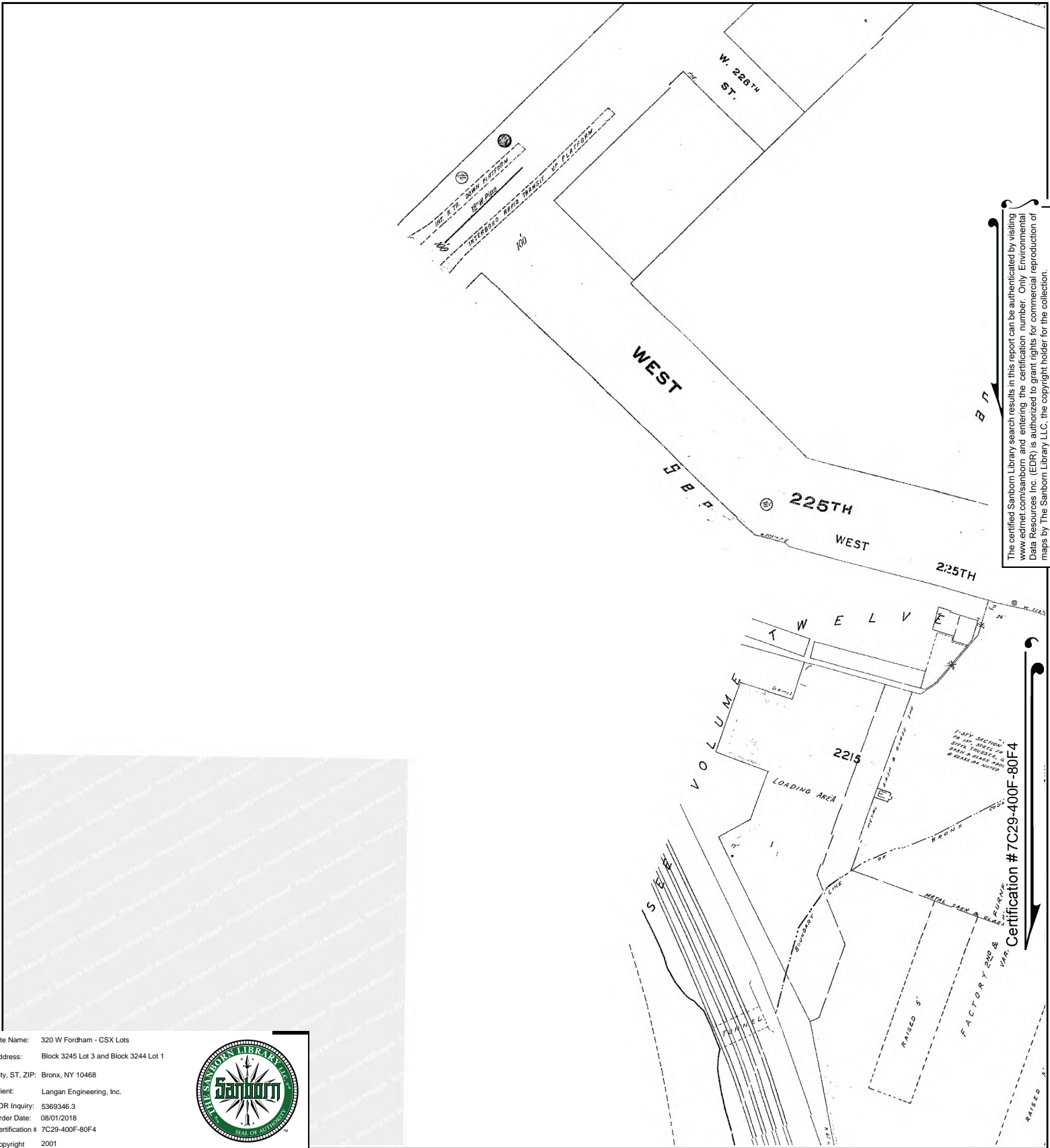


- Volume 12S, Sheet 81
- Volume 12S, Sheet 80
- Volume 12S, Sheet 78
- Volume 12S, Sheet 77
- Volume 12S, Sheet 73
- Volume 14, Sheet 34
- Volume 13, Sheet 15









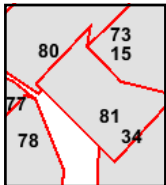
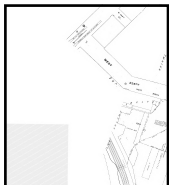
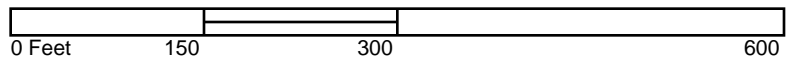
The certified Sanborn Library search results in this report can be authenticated by visiting [www.edrnet.com/sanborn](http://www.edrnet.com/sanborn) and entering the certification number. Only Environmental Data Resources Inc. (EDR) is authorized to grant rights for commercial reproduction of maps by The Sanborn Library LLC, the copyright holder for the collection.

Certification # 7C29-400F-80F4

Site Name: 320 W Fordham - CSX Lots  
 Address: Block 3245 Lot 3 and Block 3244 Lot 1  
 City, ST, ZIP: Bronx, NY 10468  
 Client: Langan Engineering, Inc.  
 EDR Inquiry: 5369346.3  
 Order Date: 08/01/2018  
 Certification # 7C29-400F-80F4  
 Copyright 2001



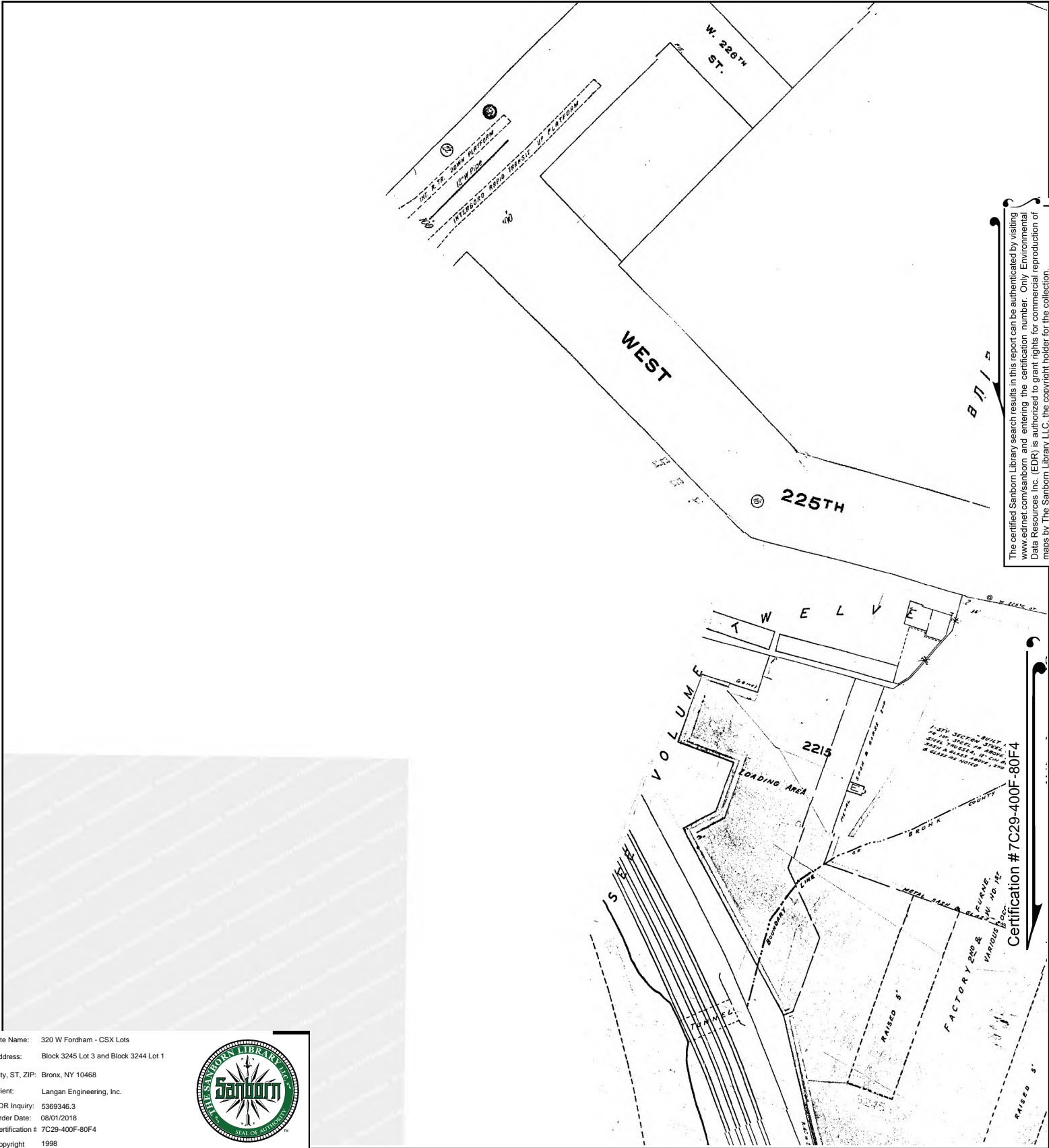
This Certified Sanborn Map combines the following sheets. Outlined areas indicate map sheets within the collection.

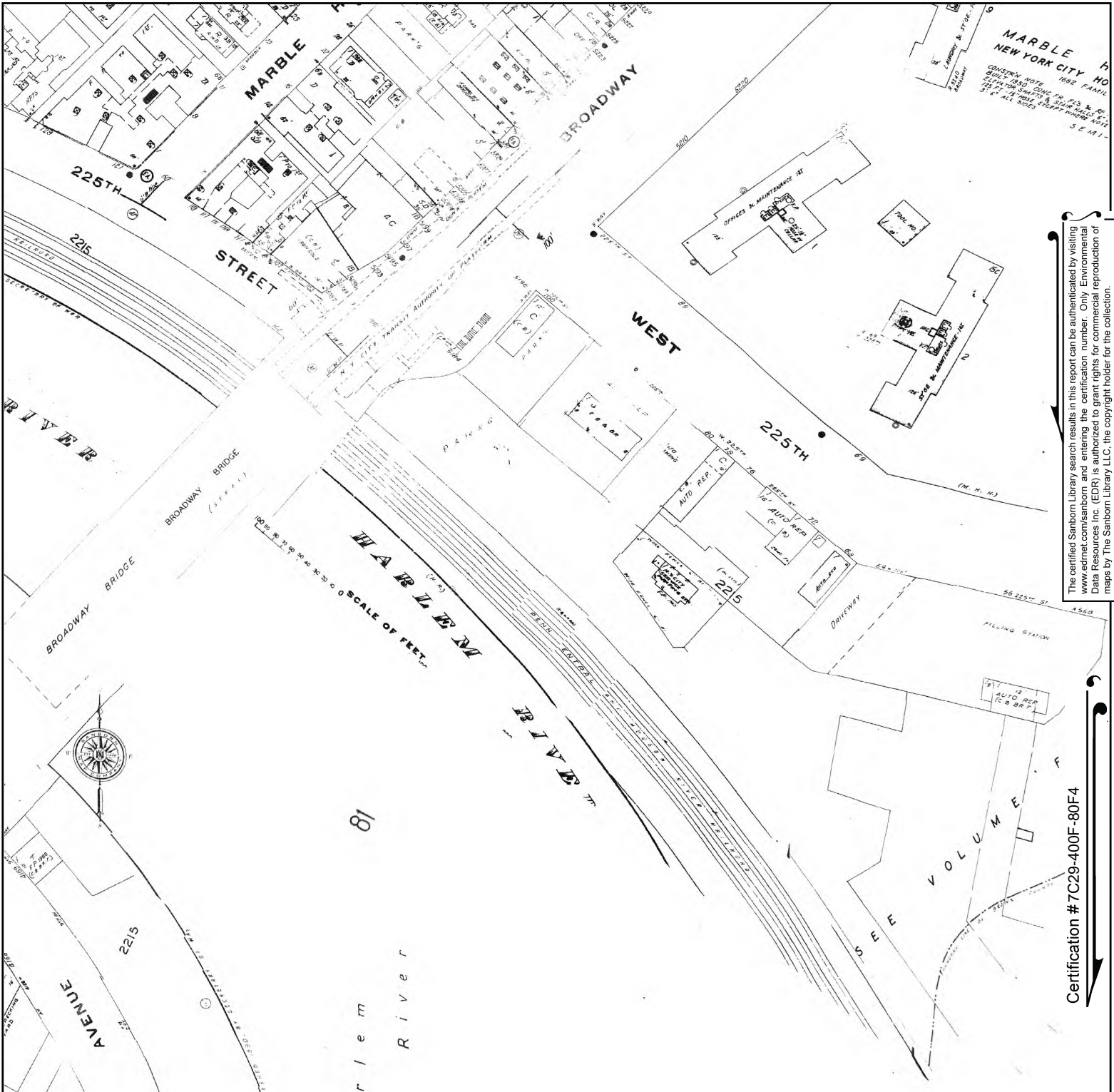


- Volume 13, Sheet 15
- Volume 14, Sheet 34
- Volume 12S, Sheet 81
- Volume 12S, Sheet 80
- Volume 12S, Sheet 78
- Volume 12S, Sheet 77
- Volume 12S, Sheet 73







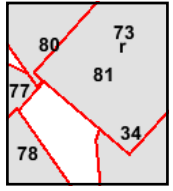
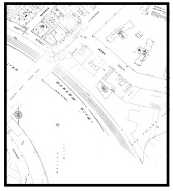
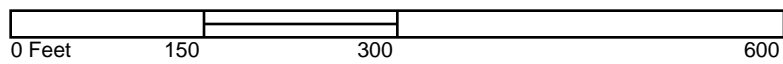


The certified Sanborn Library search results in this report can be authenticated by visiting [www.edr.com/sanborn](http://www.edr.com/sanborn) and entering the certification number. Only Environmental Data Resources Inc. (EDR) is authorized to grant rights for commercial reproduction of maps by The Sanborn Library LLC, the copyright holder for the collection.

Site Name: 320 W Fordham - CSX Lots  
 Address: Block 3245 Lot 3 and Block 3244 Lot 1  
 City, ST, ZIP: Bronx, NY 10468  
 Client: Langan Engineering, Inc.  
 EDR Inquiry: 5369346.3  
 Order Date: 08/01/2018  
 Certification # 7C29-400F-80F4  
 Copyright 1996



This Certified Sanborn Map combines the following sheets. Outlined areas indicate map sheets within the collection.

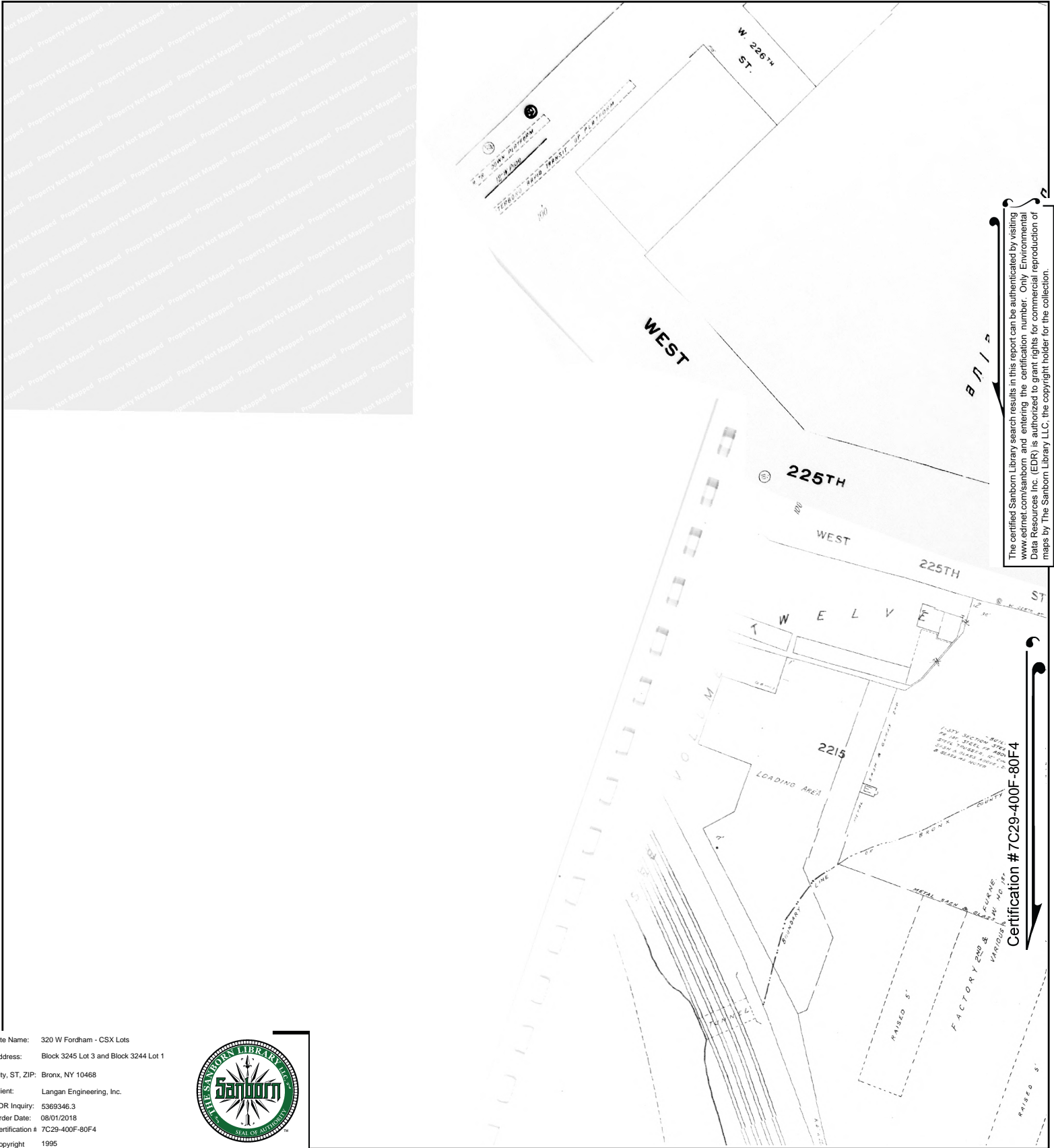


- Volume 14, Sheet 34
- Volume 13, Sheet r
- Volume 12, Sheet 81
- Volume 12, Sheet 80
- Volume 12, Sheet 73
- Volume 12, Sheet 77

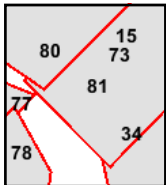





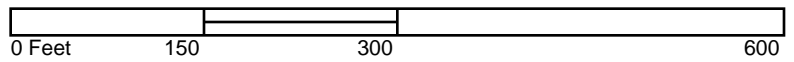


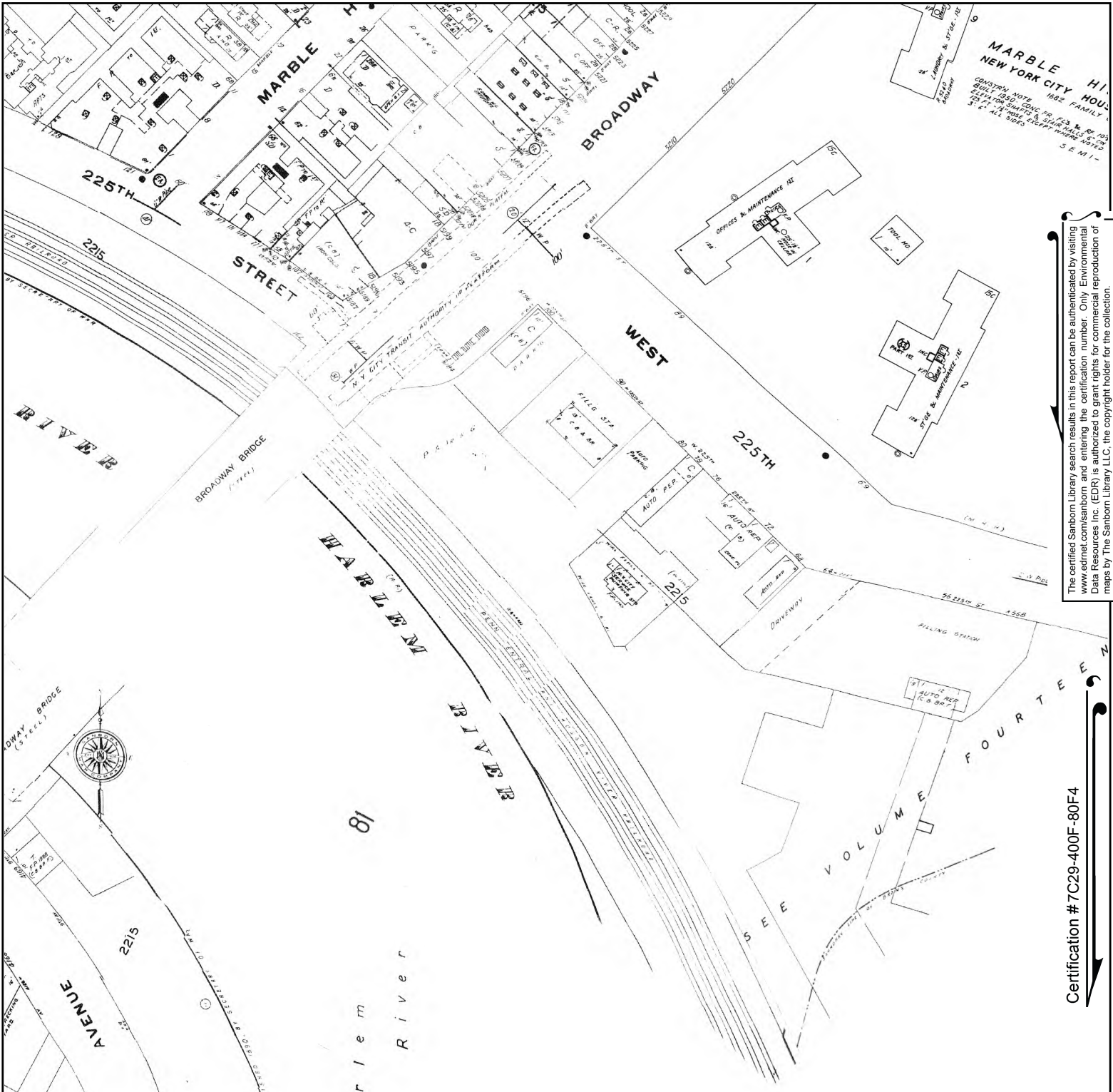


This Certified Sanborn Map combines the following sheets.  
 Outlined areas indicate map sheets within the collection.



- Volume 12, Sheet 80
- Volume 12, Sheet 81
- Volume 12, Sheet 77
- Volume 12, Sheet 73
- Volume 14, Sheet 34
- Volume 13, Sheet 15





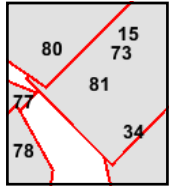
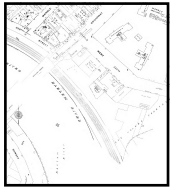
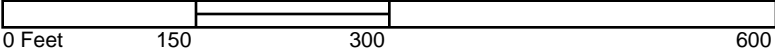
The certified Sanborn Library search results in this report can be authenticated by visiting [www.edrnet.com/sanborn](http://www.edrnet.com/sanborn) and entering the certification number. Only Environmental Data Resources Inc. (EDR) is authorized to grant rights for commercial reproduction of maps by The Sanborn Library LLC, the copyright holder for the collection.

Certification # 7C29-400F-80F4

Site Name: 320 W Fordham - CSX Lots  
 Address: Block 3245 Lot 3 and Block 3244 Lot 1  
 City, ST, ZIP: Bronx, NY 10468  
 Client: Langan Engineering, Inc.  
 EDR Inquiry: 5369346.3  
 Order Date: 08/01/2018  
 Certification # 7C29-400F-80F4  
 Copyright 1995



This Certified Sanborn Map combines the following sheets. Outlined areas indicate map sheets within the collection.

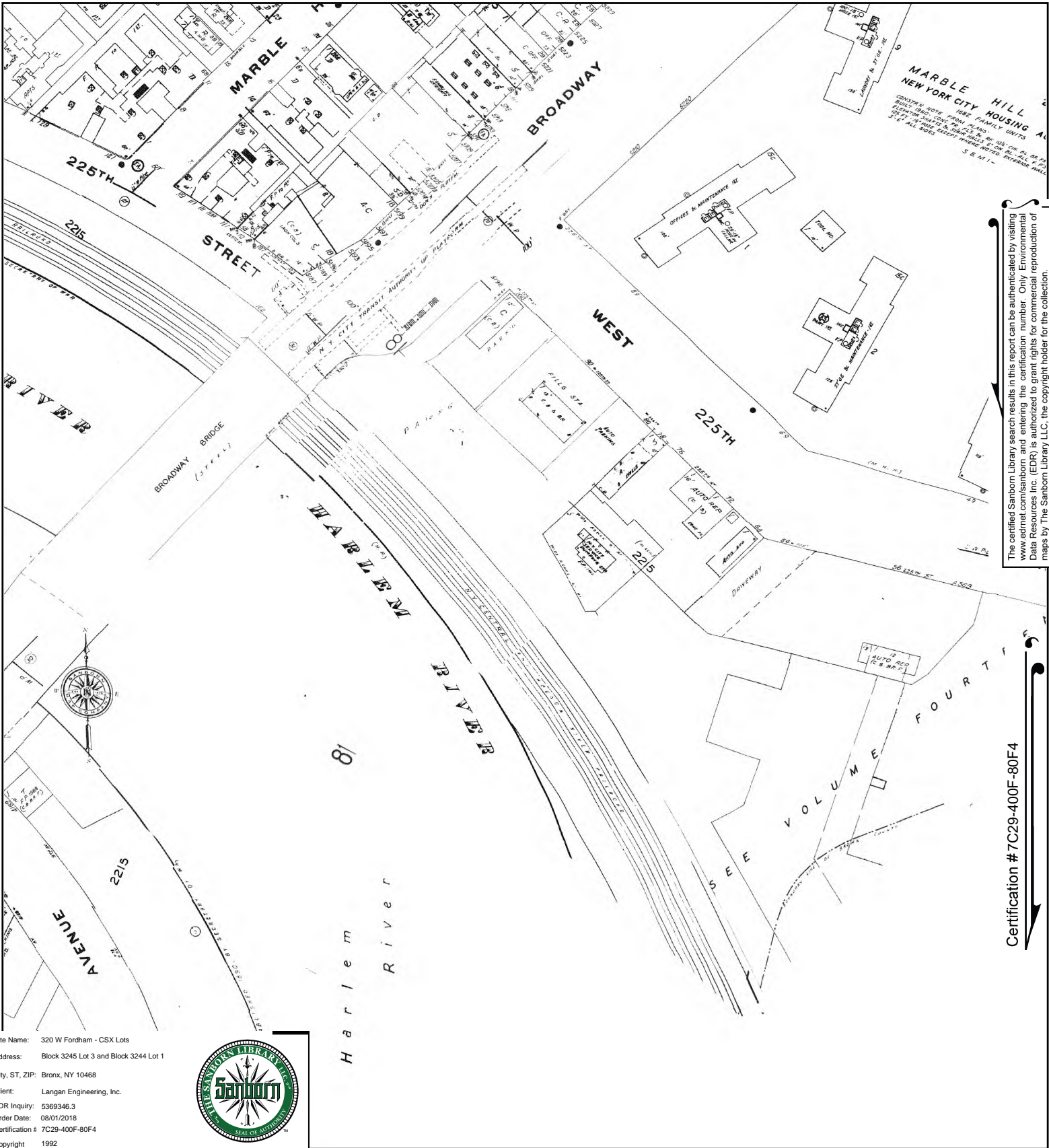


- Volume 12, Sheet 80
- Volume 12, Sheet 81
- Volume 12, Sheet 77
- Volume 12, Sheet 73
- Volume 14, Sheet 34
- Volume 13, Sheet 15









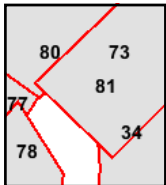
The certified Sanborn Library search results in this report can be authenticated by visiting [www.edrnet.com/sanborn](http://www.edrnet.com/sanborn) and entering the certification number. Only Environmental Data Resources Inc. (EDR) is authorized to grant rights for commercial reproduction of maps by The Sanborn Library LLC, the copyright holder for the collection.

Certification # 7C29-400F-80F4

Site Name: 320 W Fordham - CSX Lots  
 Address: Block 3245 Lot 3 and Block 3244 Lot 1  
 City, ST, ZIP: Bronx, NY 10468  
 Client: Langan Engineering, Inc.  
 EDR Inquiry: 5369346.3  
 Order Date: 08/01/2018  
 Certification # 7C29-400F-80F4  
 Copyright 1992

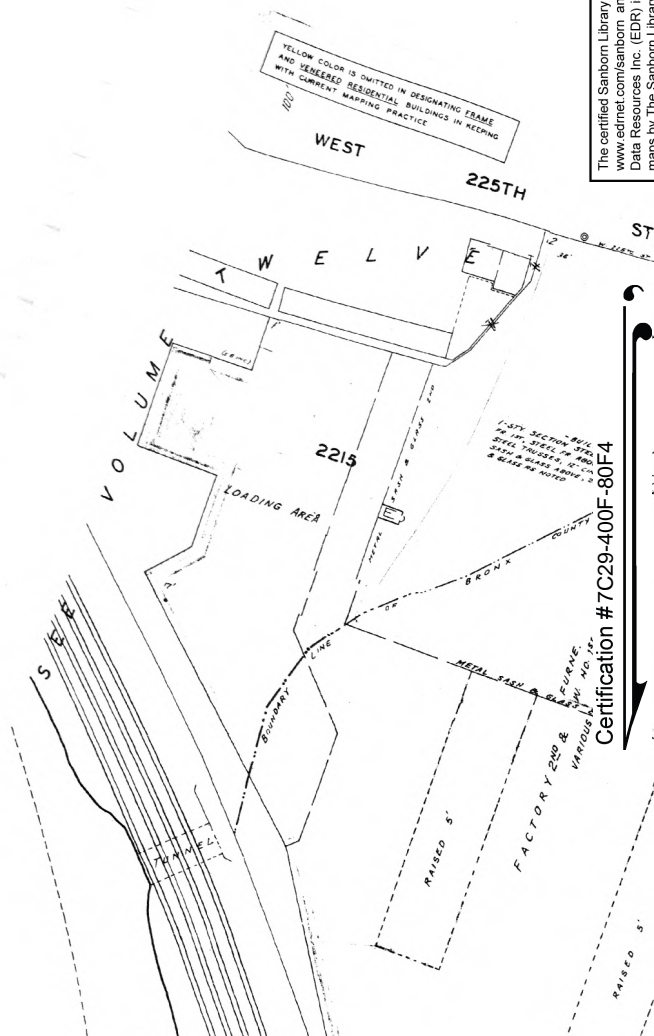



This Certified Sanborn Map combines the following sheets. Outlined areas indicate map sheets within the collection.



- Volume 12, Sheet 81
- Volume 12, Sheet 80
- Volume 12, Sheet 78
- Volume 12, Sheet 77
- Volume 12, Sheet 73
- Volume 14, Sheet 34





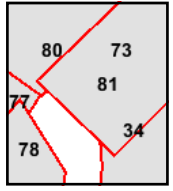

The certified Sanborn Library search results in this report can be authenticated by visiting [www.edrnet.com/sanborn](http://www.edrnet.com/sanborn) and entering the certification number. Only Environmental Data Resources Inc. (EDR) is authorized to grant rights for commercial reproduction of maps by The Sanborn Library LLC, the copyright holder for the collection.

Certification # 7C29-400F-80F4

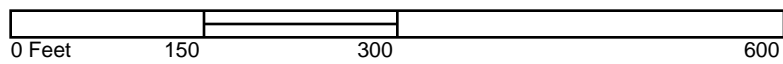
Site Name: 320 W Fordham - CSX Lots  
Address: Block 3245 Lot 3 and Block 3244 Lot 1  
City, ST, ZIP: Bronx, NY 10468  
Client: Langan Engineering, Inc.  
EDR Inquiry: 5369346.3  
Order Date: 08/01/2018  
Certification # 7C29-400F-80F4  
Copyright 1992

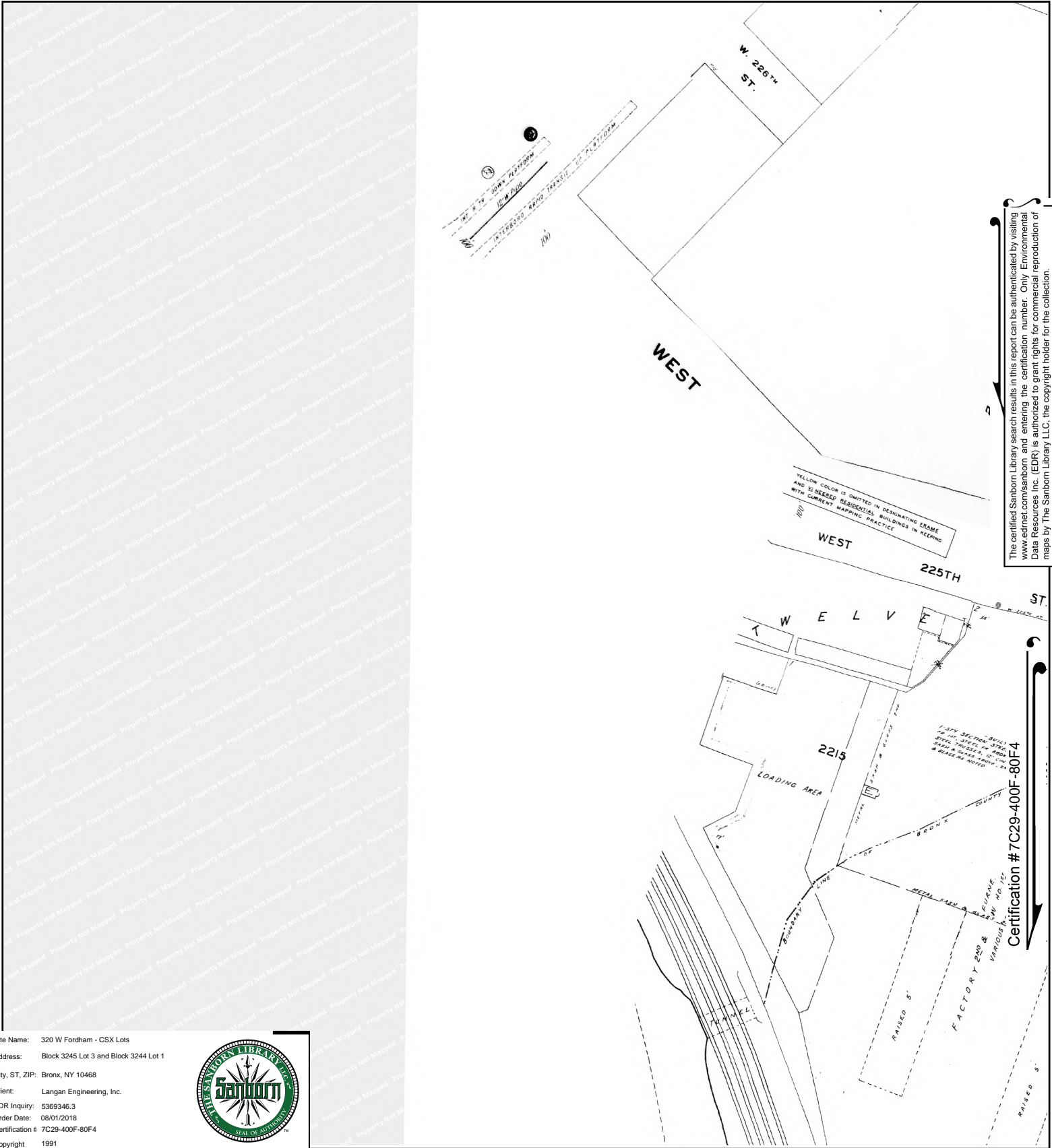


This Certified Sanborn Map combines the following sheets. Outlined areas indicate map sheets within the collection.



- Volume 12, Sheet 81
- Volume 12, Sheet 80
- Volume 12, Sheet 78
- Volume 12, Sheet 77
- Volume 12, Sheet 73
- Volume 14, Sheet 34





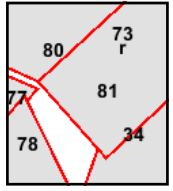
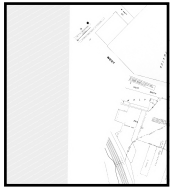
The certified Sanborn Library search results in this report can be authenticated by visiting [www.edrnet.com/sanborn](http://www.edrnet.com/sanborn) and entering the certification number. Only Environmental Data Resources Inc. (EDR) is authorized to grant rights for commercial reproduction of maps by The Sanborn Library LLC, the copyright holder for the collection.

Certification # 7C29-400F-80F4

Site Name: 320 W Fordham - CSX Lots  
 Address: Block 3245 Lot 3 and Block 3244 Lot 1  
 City, ST, ZIP: Bronx, NY 10468  
 Client: Langan Engineering, Inc.  
 EDR Inquiry: 5369346.3  
 Order Date: 08/01/2018  
 Certification # 7C29-400F-80F4  
 Copyright 1991

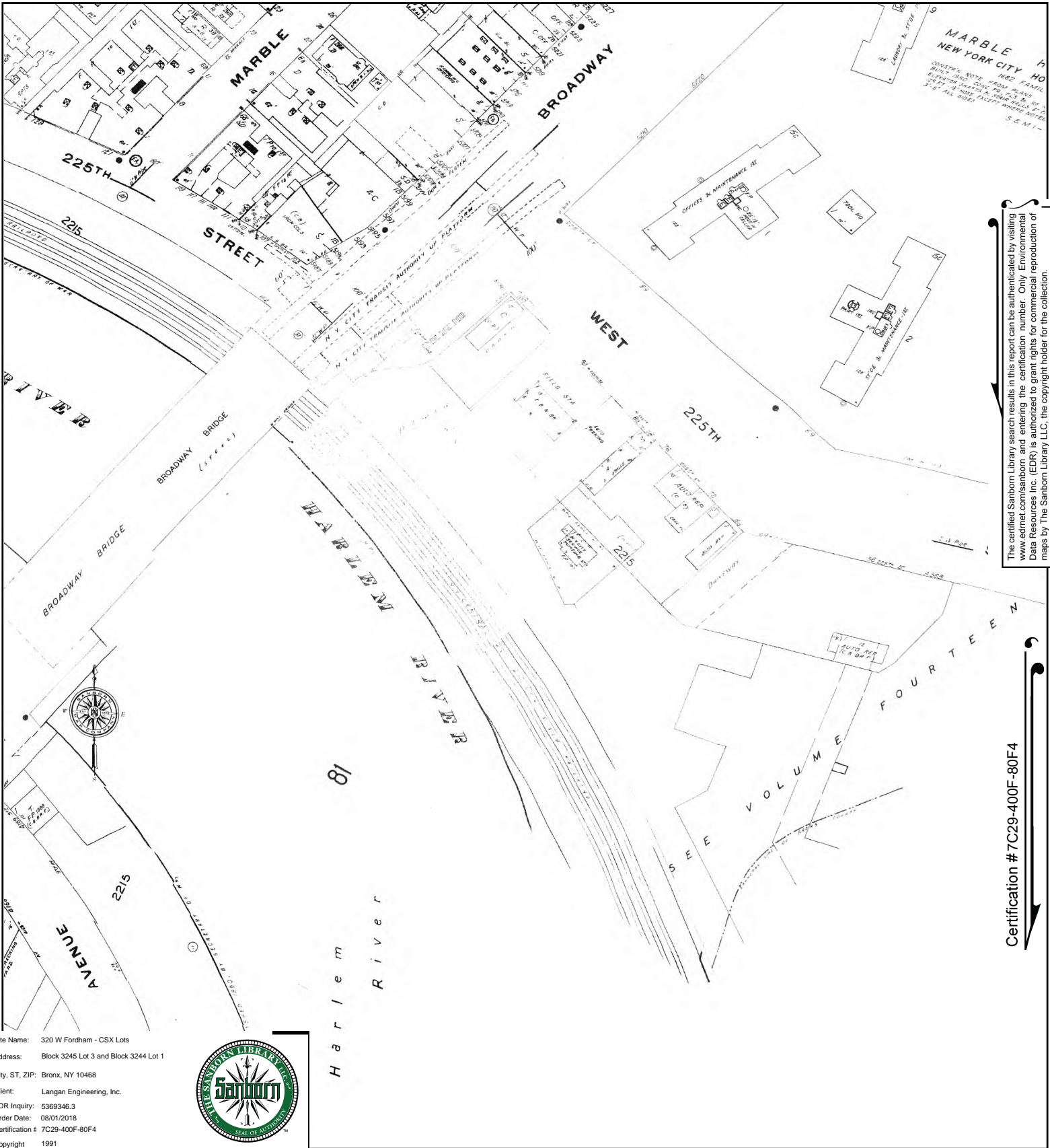


This Certified Sanborn Map combines the following sheets. Outlined areas indicate map sheets within the collection.



- Volume 14, Sheet 34
- Volume 13, Sheet r
- Volume 12, Sheet 81
- Volume 12, Sheet 80
- Volume 12, Sheet 73
- Volume 12, Sheet 78
- Volume 12, Sheet 77





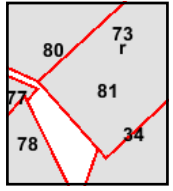
The certified Sanborn Library search results in this report can be authenticated by visiting [www.edrnet.com/sanborn](http://www.edrnet.com/sanborn) and entering the certification number. Only Environmental Data Resources Inc. (EDR) is authorized to grant rights for commercial reproduction of maps by The Sanborn Library LLC, the copyright holder for the collection.

Certification # 7C29-400F-80F4

Site Name: 320 W Fordham - CSX Lots  
 Address: Block 3245 Lot 3 and Block 3244 Lot 1  
 City, ST, ZIP: Bronx, NY 10468  
 Client: Langan Engineering, Inc.  
 EDR Inquiry: 5369346.3  
 Order Date: 08/01/2018  
 Certification # 7C29-400F-80F4  
 Copyright 1991

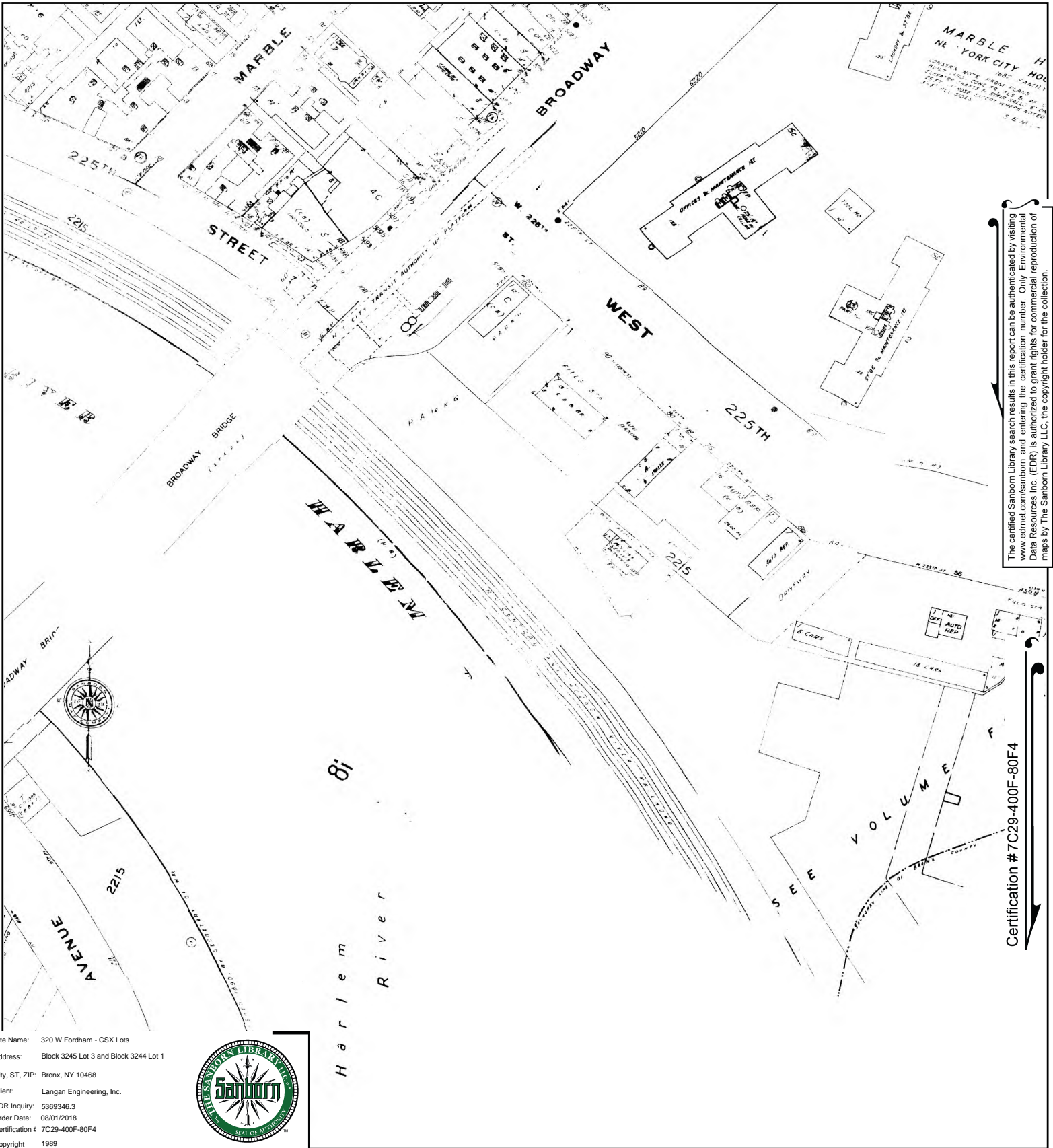


This Certified Sanborn Map combines the following sheets. Outlined areas indicate map sheets within the collection.



- Volume 14, Sheet 34
- Volume 13, Sheet r
- Volume 12, Sheet 81
- Volume 12, Sheet 80
- Volume 12, Sheet 73
- Volume 12, Sheet 78
- Volume 12, Sheet 77





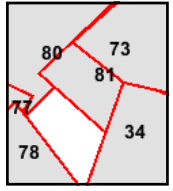
The certified Sanborn Library search results in this report can be authenticated by visiting [www.edrnet.com/sanborn](http://www.edrnet.com/sanborn) and entering the certification number. Only Environmental Data Resources Inc. (EDR) is authorized to grant rights for commercial reproduction of maps by The Sanborn Library LLC, the copyright holder for the collection.

Certification # 7C29-400F-80F4

Site Name: 320 W Fordham - CSX Lots  
 Address: Block 3245 Lot 3 and Block 3244 Lot 1  
 City, ST, ZIP: Bronx, NY 10468  
 Client: Langan Engineering, Inc.  
 EDR Inquiry: 5369346.3  
 Order Date: 08/01/2018  
 Certification # 7C29-400F-80F4  
 Copyright 1989




This Certified Sanborn Map combines the following sheets. Outlined areas indicate map sheets within the collection.



- Volume 14, Sheet 34
- Volume 12, Sheet 81
- Volume 12, Sheet 80
- Volume 12, Sheet 78
- Volume 12, Sheet 77
- Volume 12, Sheet 73



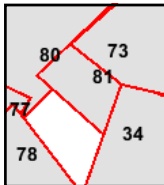

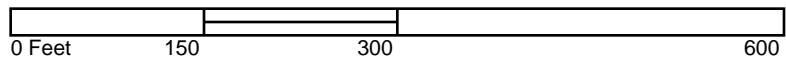




The certified Sanborn Library search results in this report can be authenticated by visiting [www.edrnet.com/sanborn](http://www.edrnet.com/sanborn) and entering the certification number. Only Environmental Data Resources Inc. (EDR) is authorized to grant rights for commercial reproduction of maps by The Sanborn Library LLC, the copyright holder for the collection.

Certification # 7C29-400F-80F4

This Certified Sanborn Map combines the following sheets. Outlined areas indicate map sheets within the collection.

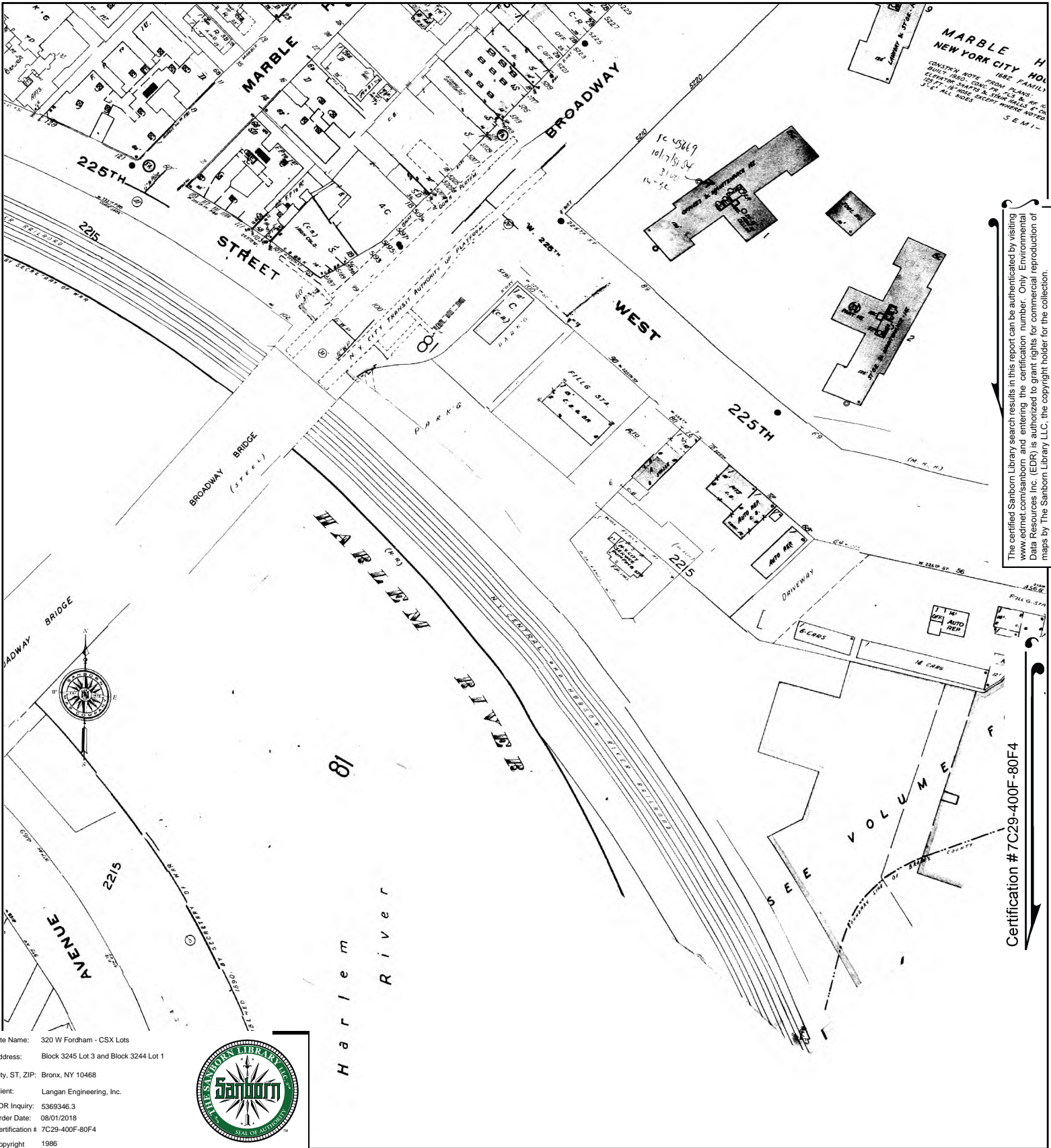


- Volume 14, Sheet 34
- Volume 12, Sheet 81
- Volume 12, Sheet 80
- Volume 12, Sheet 78
- Volume 12, Sheet 77
- Volume 12, Sheet 73

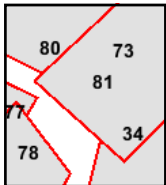









This Certified Sanborn Map combines the following sheets. Outlined areas indicate map sheets within the collection.

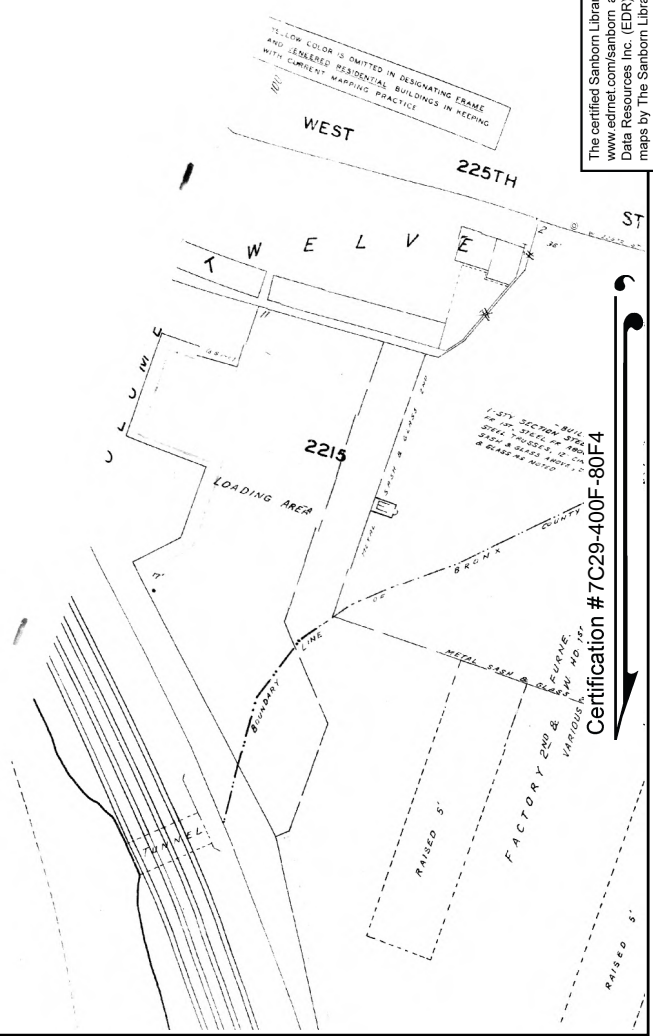


- Volume 14, Sheet 34
- Volume 12, Sheet 81
- Volume 12, Sheet 80
- Volume 12, Sheet 78
- Volume 12, Sheet 77
- Volume 12, Sheet 73





The certified Sanborn Library search results in this report can be authenticated by visiting [www.edrnet.com/sanborn](http://www.edrnet.com/sanborn) and entering the certification number. Only Environmental Data Resources Inc. (EDR) is authorized to grant rights for commercial reproduction of maps by The Sanborn Library LLC, the copyright holder for the collection.

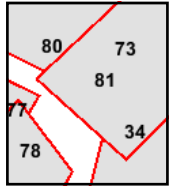
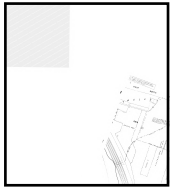
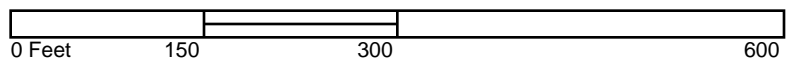


Certification # 7C29-400F-80F4

Site Name: 320 W Fordham - CSX Lots  
Address: Block 3245 Lot 3 and Block 3244 Lot 1  
City, ST, ZIP: Bronx, NY 10468  
Client: Langan Engineering, Inc.  
EDR Inquiry: 5369346.3  
Order Date: 08/01/2018  
Certification # 7C29-400F-80F4  
Copyright 1986

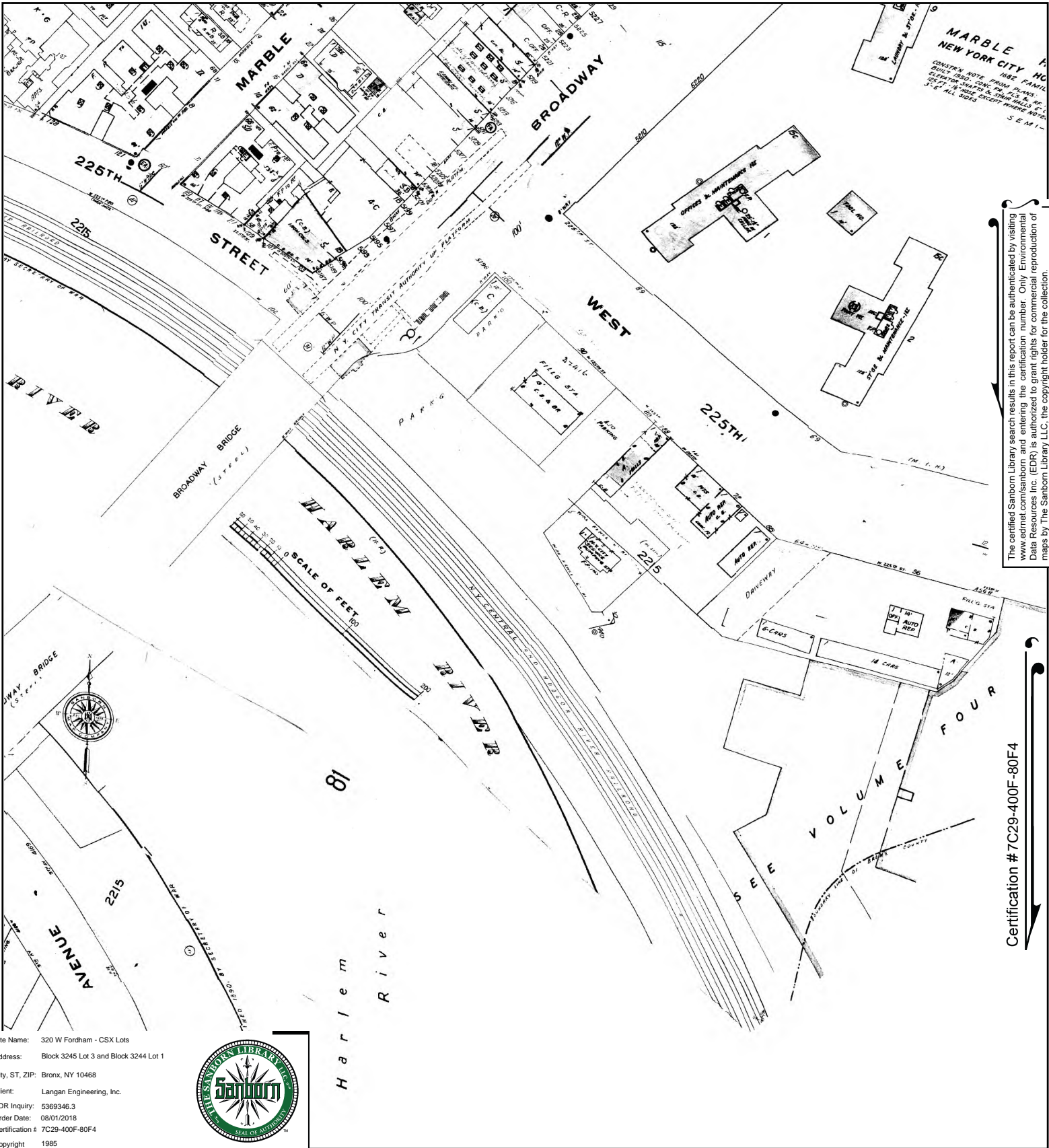


This Certified Sanborn Map combines the following sheets. Outlined areas indicate map sheets within the collection.



- Volume 14, Sheet 34
- Volume 12, Sheet 81
- Volume 12, Sheet 80
- Volume 12, Sheet 78
- Volume 12, Sheet 77
- Volume 12, Sheet 73





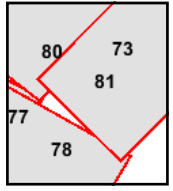
The certified Sanborn Library search results in this report can be authenticated by visiting [www.edrnet.com/sanborn](http://www.edrnet.com/sanborn) and entering the certification number. Only Environmental Data Resources Inc. (EDR) is authorized to grant rights for commercial reproduction of maps by The Sanborn Library LLC, the copyright holder for the collection.

Certification # 7C29-400F-80F4

Site Name: 320 W Fordham - CSX Lots  
 Address: Block 3245 Lot 3 and Block 3244 Lot 1  
 City, ST, ZIP: Bronx, NY 10468  
 Client: Langan Engineering, Inc.  
 EDR Inquiry: 5369346.3  
 Order Date: 08/01/2018  
 Certification # 7C29-400F-80F4  
 Copyright 1985




This Certified Sanborn Map combines the following sheets. Outlined areas indicate map sheets within the collection.



- Volume 12, Sheet 81
- Volume 12, Sheet 80
- Volume 12, Sheet 78
- Volume 12, Sheet 77
- Volume 12, Sheet 73





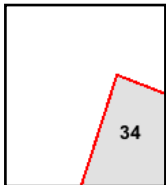



The certified Sanborn Library search results in this report can be authenticated by visiting [www.edrnet.com/sanborn](http://www.edrnet.com/sanborn) and entering the certification number. Only Environmental Data Resources Inc. (EDR) is authorized to grant rights for commercial reproduction of maps by The Sanborn Library LLC, the copyright holder for the collection.

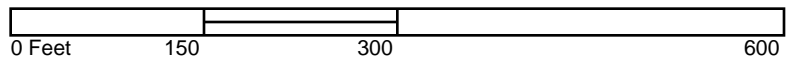
Site Name: 320 W Fordham - CSX Lots  
 Address: Block 3245 Lot 3 and Block 3244 Lot 1  
 City, ST, ZIP: Bronx, NY 10468  
 Client: Langan Engineering, Inc.  
 EDR Inquiry: 5369346.3  
 Order Date: 08/01/2018  
 Certification # 7C29-400F-80F4  
 Copyright 1984

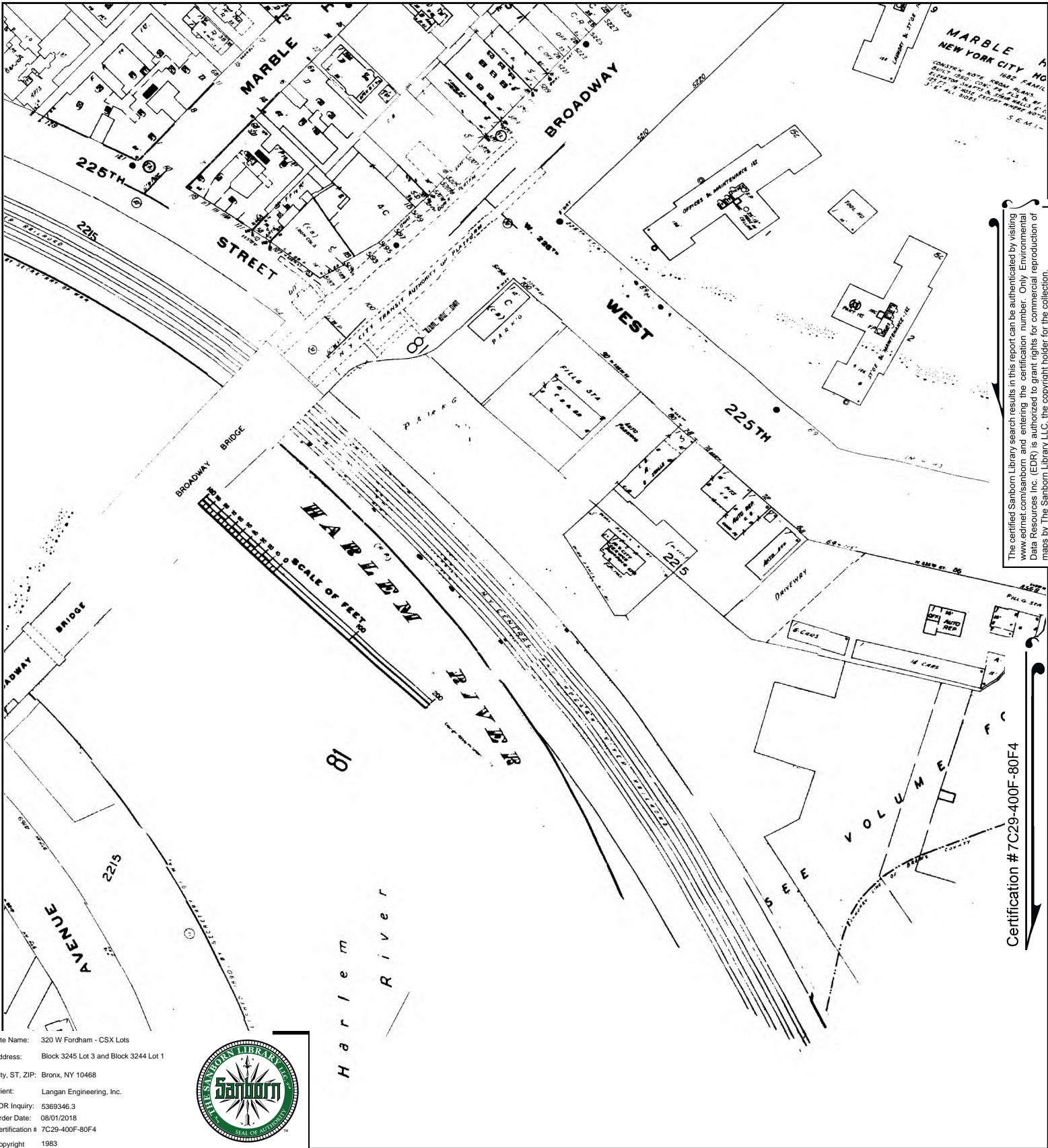


This Certified Sanborn Map combines the following sheets. Outlined areas indicate map sheets within the collection.



Volume 14, Sheet 34





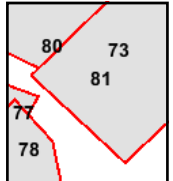
The certified Sanborn Library search results in this report can be authenticated by visiting [www.edrnet.com/sanborn](http://www.edrnet.com/sanborn) and entering the certification number. Only Environmental Data Resources Inc. (EDR) is authorized to grant rights for commercial reproduction of maps by The Sanborn Library LLC, the copyright holder for the collection.

Certification # 7C29-400F-80F4

Site Name: 320 W Fordham - CSX Lots  
 Address: Block 3245 Lot 3 and Block 3244 Lot 1  
 City, ST, ZIP: Bronx, NY 10468  
 Client: Langan Engineering, Inc.  
 EDR Inquiry: 5369346.3  
 Order Date: 08/01/2018  
 Certification # 7C29-400F-80F4  
 Copyright 1983



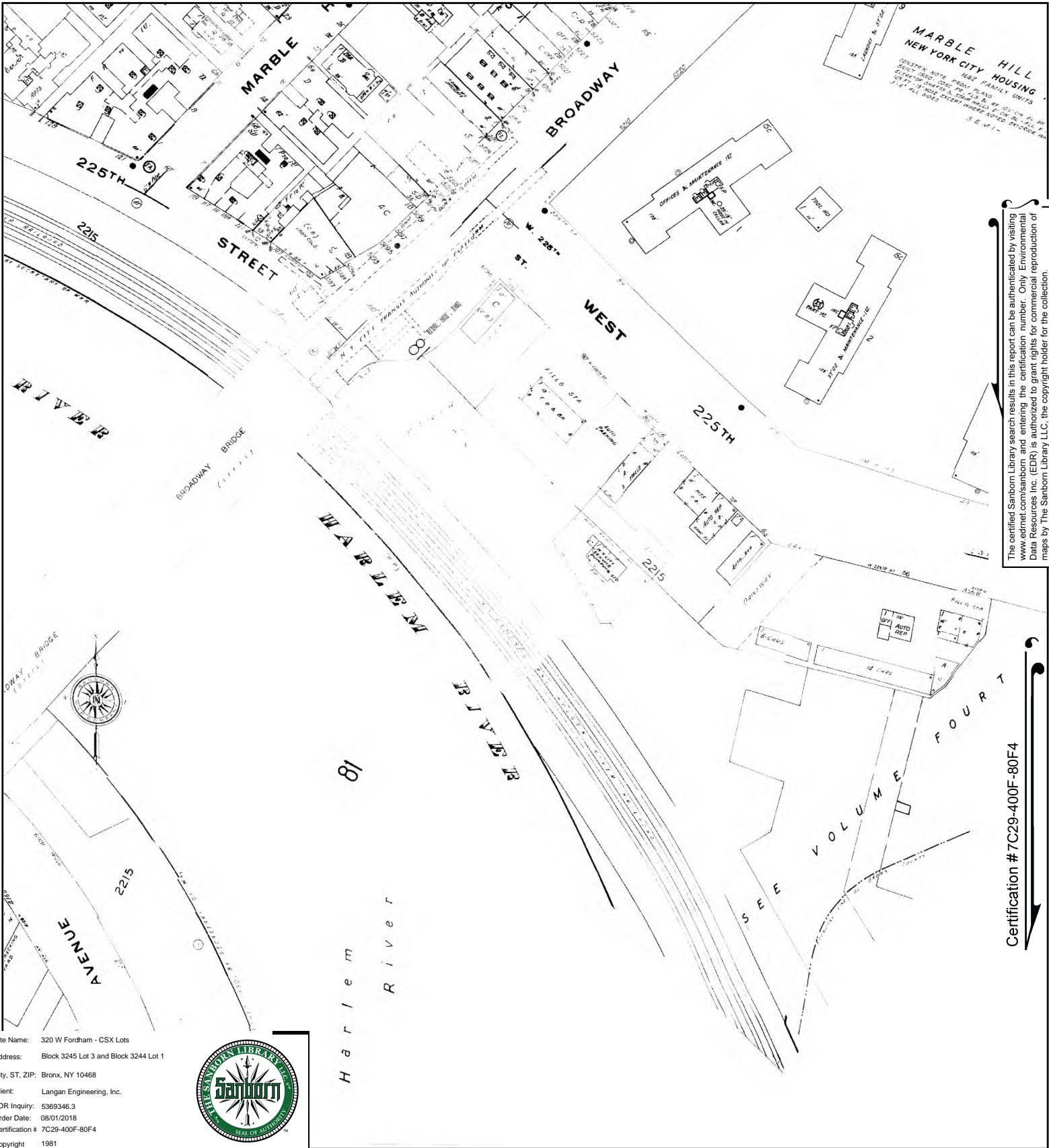
This Certified Sanborn Map combines the following sheets. Outlined areas indicate map sheets within the collection.



- Volume 12, Sheet 81
- Volume 12, Sheet 80
- Volume 12, Sheet 78
- Volume 12, Sheet 77
- Volume 12, Sheet 73



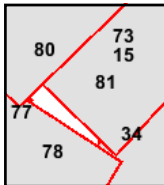
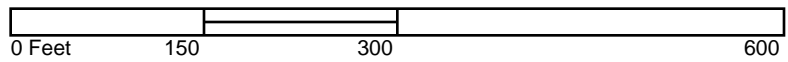




The certified Sanborn Library search results in this report can be authenticated by visiting [www.edrnet.com/sanborn](http://www.edrnet.com/sanborn) and entering the certification number. Only Environmental Data Resources Inc. (EDR) is authorized to grant rights for commercial reproduction of maps by The Sanborn Library LLC, the copyright holder for the collection.

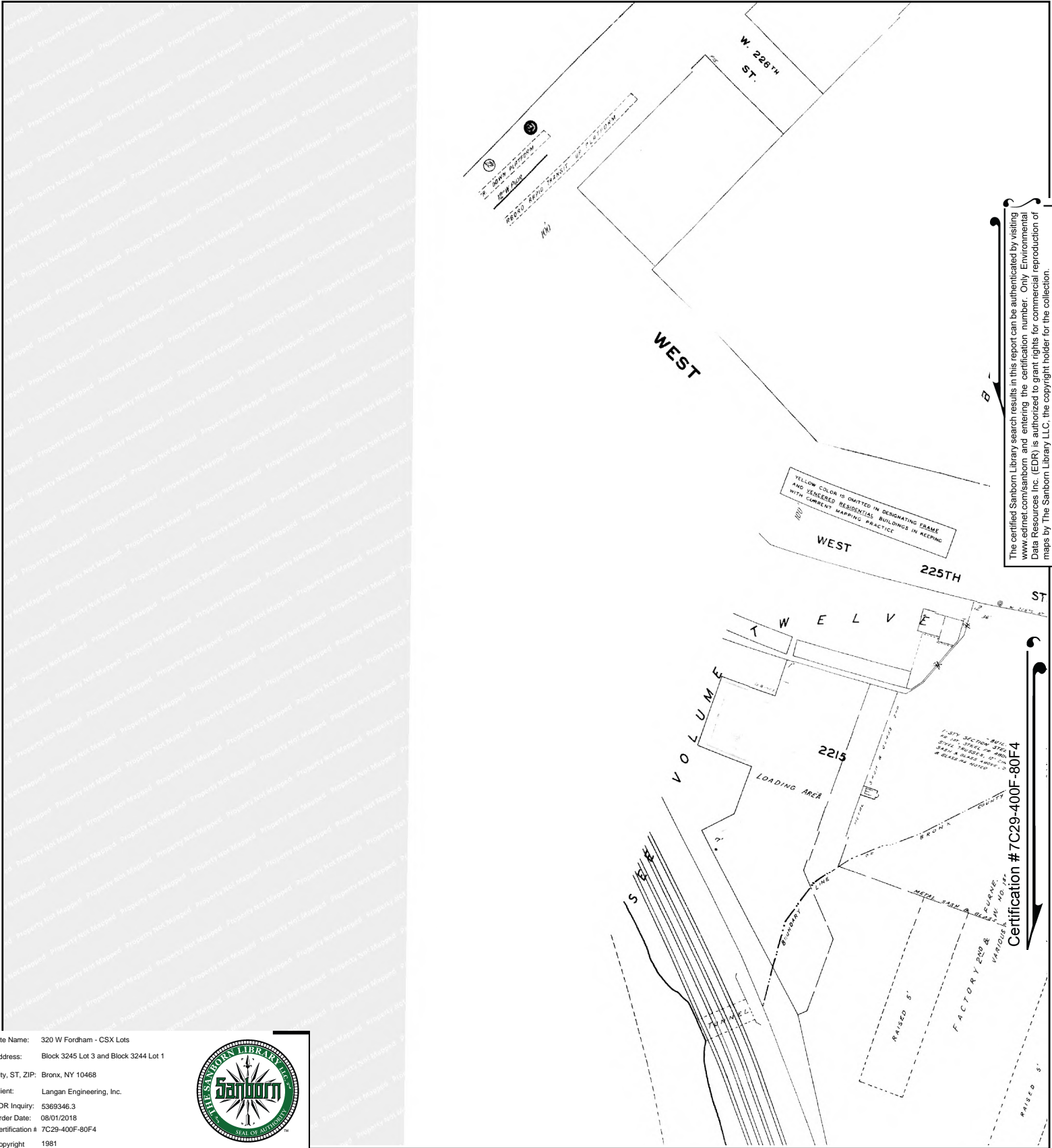
Certification # 7C29-400F-80F4

This Certified Sanborn Map combines the following sheets. Outlined areas indicate map sheets within the collection.



- Volume 14, Sheet 34
- Volume 13, Sheet 15
- Volume 12, Sheet 80
- Volume 12, Sheet 78
- Volume 12, Sheet 77
- Volume 12, Sheet 81
- Volume 12, Sheet 73





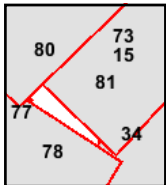

The certified Sanborn Library search results in this report can be authenticated by visiting [www.edrnet.com/sanborn](http://www.edrnet.com/sanborn) and entering the certification number. Only Environmental Data Resources Inc. (EDR) is authorized to grant rights for commercial reproduction of maps by The Sanborn Library LLC, the copyright holder for the collection.

Certification # 7C29-400F-80F4

Site Name: 320 W Fordham - CSX Lots  
 Address: Block 3245 Lot 3 and Block 3244 Lot 1  
 City, ST, ZIP: Bronx, NY 10468  
 Client: Langan Engineering, Inc.  
 EDR Inquiry: 5369346.3  
 Order Date: 08/01/2018  
 Certification # 7C29-400F-80F4  
 Copyright 1981




This Certified Sanborn Map combines the following sheets. Outlined areas indicate map sheets within the collection.



- Volume 14, Sheet 34
- Volume 13, Sheet 15
- Volume 12, Sheet 80
- Volume 12, Sheet 78
- Volume 12, Sheet 77
- Volume 12, Sheet 81
- Volume 12, Sheet 73



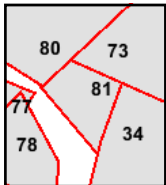





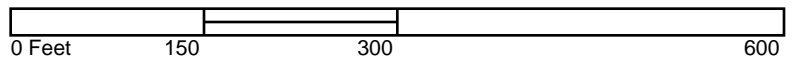
Site Name: 320 W Fordham - CSX Lots  
 Address: Block 3245 Lot 3 and Block 3244 Lot 1  
 City, ST, ZIP: Bronx, NY 10468  
 Client: Langan Engineering, Inc.  
 EDR Inquiry: 5369346.3  
 Order Date: 08/01/2018  
 Certification # 7C29-400F-80F4  
 Copyright 1980

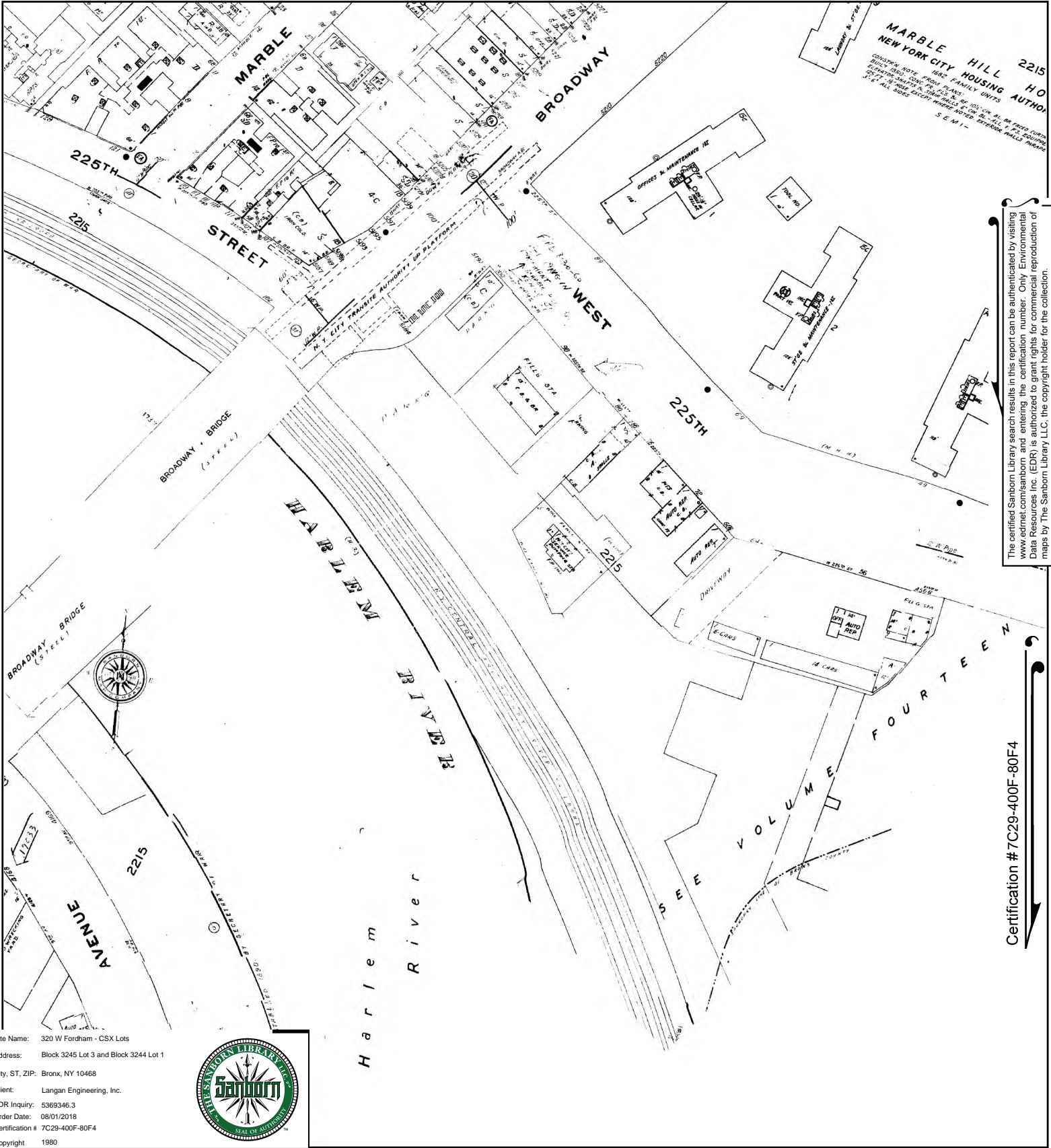


This Certified Sanborn Map combines the following sheets.  
 Outlined areas indicate map sheets within the collection.



- Volume 12, Sheet 80
- Volume 12, Sheet 73
- Volume 14, Sheet 34
- Volume 12, Sheet 81
- Volume 12, Sheet 78
- Volume 12, Sheet 77





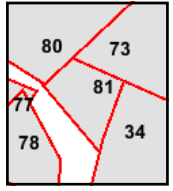
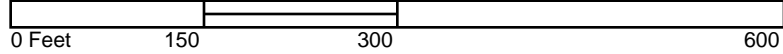
The certified Sanborn Library search results in this report can be authenticated by visiting [www.edrnet.com/sanborn](http://www.edrnet.com/sanborn) and entering the certification number. Only Environmental Data Resources Inc. (EDR) is authorized to grant rights for commercial reproduction of maps by The Sanborn Library LLC, the copyright holder for the collection.

Certification # 7C29-400F-80F4

Site Name: 320 W Fordham - CSX Lots  
 Address: Block 3245 Lot 3 and Block 3244 Lot 1  
 City, ST, ZIP: Bronx, NY 10468  
 Client: Langan Engineering, Inc.  
 EDR Inquiry: 5369346.3  
 Order Date: 08/01/2018  
 Certification # 7C29-400F-80F4  
 Copyright 1980



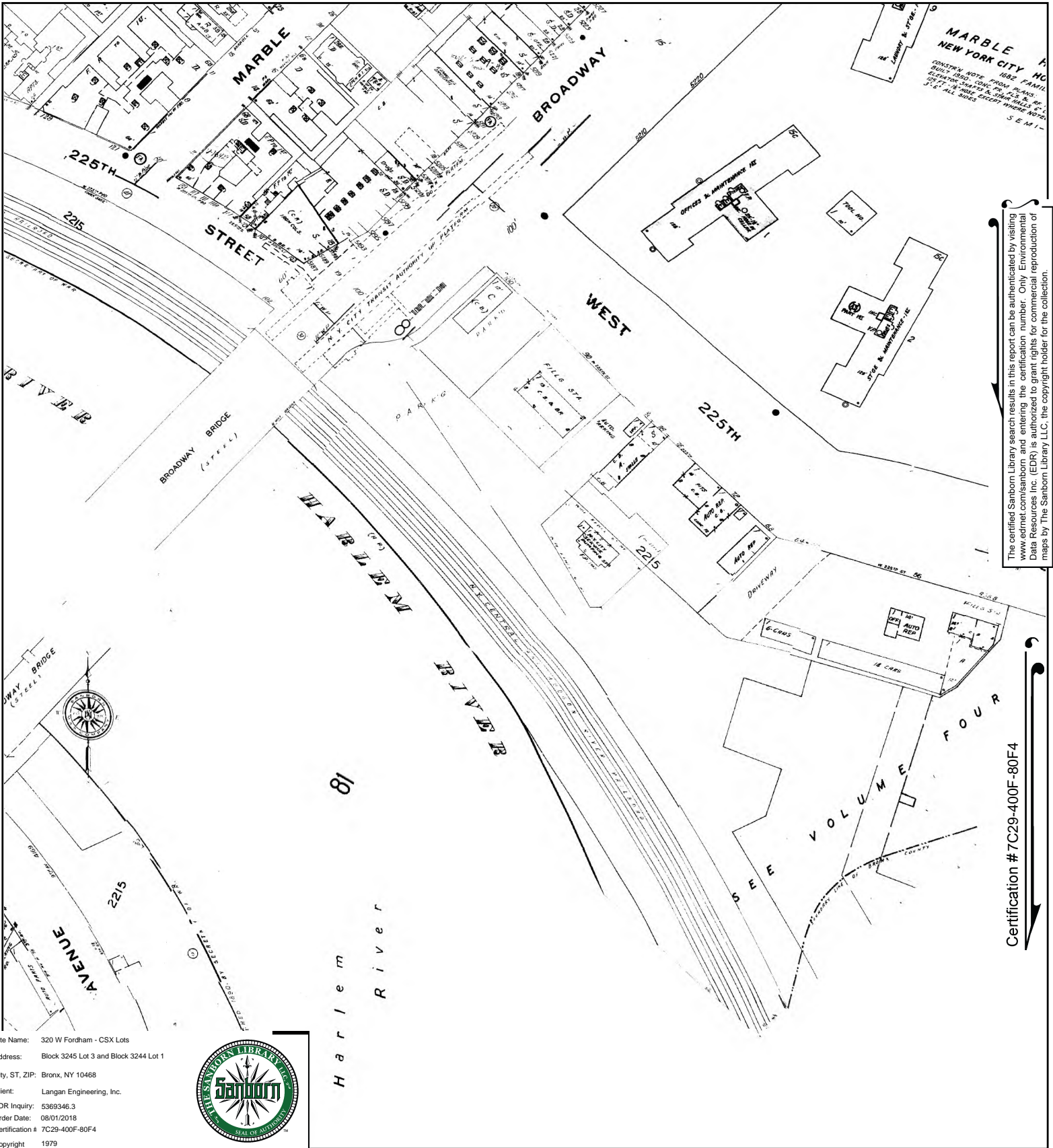
This Certified Sanborn Map combines the following sheets. Outlined areas indicate map sheets within the collection.



- Volume 12, Sheet 80
- Volume 12, Sheet 73
- Volume 14, Sheet 34
- Volume 12, Sheet 81
- Volume 12, Sheet 78
- Volume 12, Sheet 77





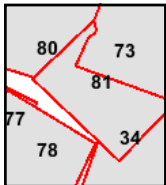
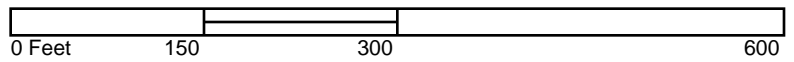


The certified Sanborn Library search results in this report can be authenticated by visiting [www.edrnet.com/sanborn](http://www.edrnet.com/sanborn) and entering the certification number. Only Environmental Data Resources Inc. (EDR) is authorized to grant rights for commercial reproduction of maps by The Sanborn Library LLC, the copyright holder for the collection.

Site Name: 320 W Fordham - CSX Lots  
 Address: Block 3245 Lot 3 and Block 3244 Lot 1  
 City, ST, ZIP: Bronx, NY 10468  
 Client: Langan Engineering, Inc.  
 EDR Inquiry: 5369346.3  
 Order Date: 08/01/2018  
 Certification # 7C29-400F-80F4  
 Copyright 1979



This Certified Sanborn Map combines the following sheets. Outlined areas indicate map sheets within the collection.

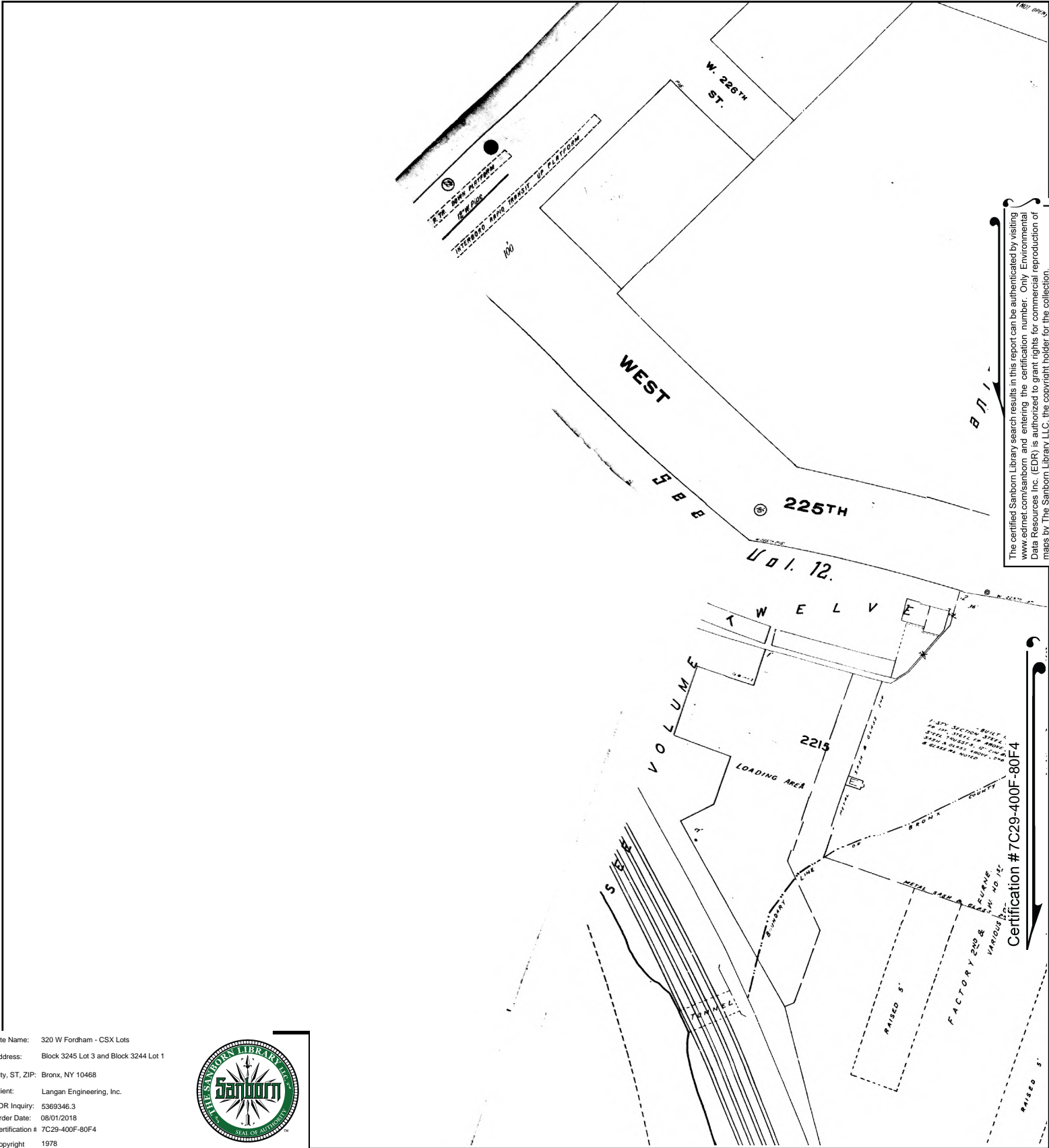


Volume 14, Sheet 34  
 Volume 12, Sheet 78  
 Volume 12, Sheet 77  
 Volume 12, Sheet 73  
 Volume 12, Sheet 81  
 Volume 12, Sheet 80





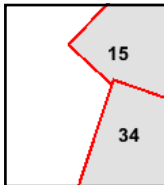
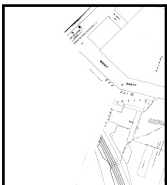




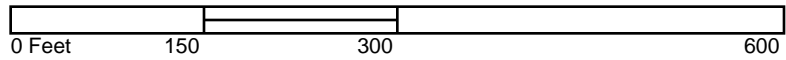
Site Name: 320 W Fordham - CSX Lots  
 Address: Block 3245 Lot 3 and Block 3244 Lot 1  
 City, ST, ZIP: Bronx, NY 10468  
 Client: Langan Engineering, Inc.  
 EDR Inquiry: 5369346.3  
 Order Date: 08/01/2018  
 Certification # 7C29-400F-80F4  
 Copyright 1978




This Certified Sanborn Map combines the following sheets.  
 Outlined areas indicate map sheets within the collection.



Volume 13, Sheet 15  
 Volume 14, Sheet 34





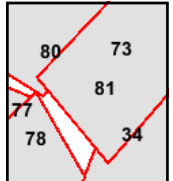
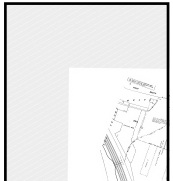
The certified Sanborn Library search results in this report can be authenticated by visiting [www.edrnet.com/sanborn](http://www.edrnet.com/sanborn) and entering the certification number. Only Environmental Data Resources Inc. (EDR) is authorized to grant rights for commercial reproduction of maps by The Sanborn Library LLC, the copyright holder for the collection.

Certification # 7C29-400F-80F4

Site Name: 320 W Fordham - CSX Lots  
 Address: Block 3245 Lot 3 and Block 3244 Lot 1  
 City, ST, ZIP: Bronx, NY 10468  
 Client: Langan Engineering, Inc.  
 EDR Inquiry: 5369346.3  
 Order Date: 08/01/2018  
 Certification # 7C29-400F-80F4  
 Copyright 1977



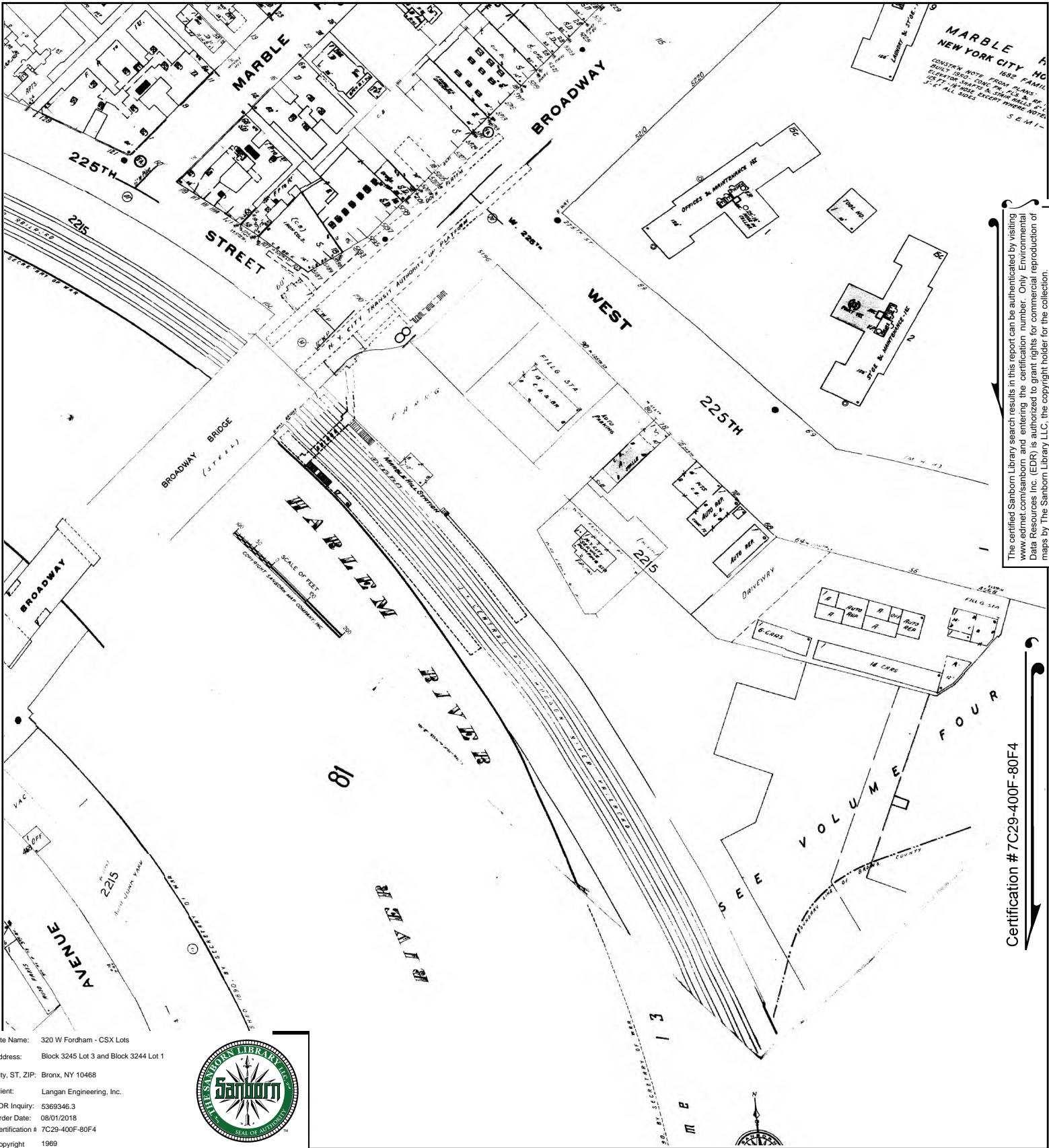
This Certified Sanborn Map combines the following sheets. Outlined areas indicate map sheets within the collection.



- Volume 14, Sheet 34
- Volume 12, Sheet 78
- Volume 12, Sheet 77
- Volume 12, Sheet 81
- Volume 12, Sheet 80
- Volume 12, Sheet 73







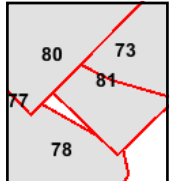
The certified Sanborn Library search results in this report can be authenticated by visiting [www.edrnet.com/sanborn](http://www.edrnet.com/sanborn) and entering the certification number. Only Environmental Data Resources Inc. (EDR) is authorized to grant rights for commercial reproduction of maps by The Sanborn Library LLC, the copyright holder for the collection.

Certification # 7C29-400F-80F4

Site Name: 320 W Fordham - CSX Lots  
 Address: Block 3245 Lot 3 and Block 3244 Lot 1  
 City, ST, ZIP: Bronx, NY 10468  
 Client: Langan Engineering, Inc.  
 EDR Inquiry: 5369346.3  
 Order Date: 08/01/2018  
 Certification # 7C29-400F-80F4  
 Copyright 1969

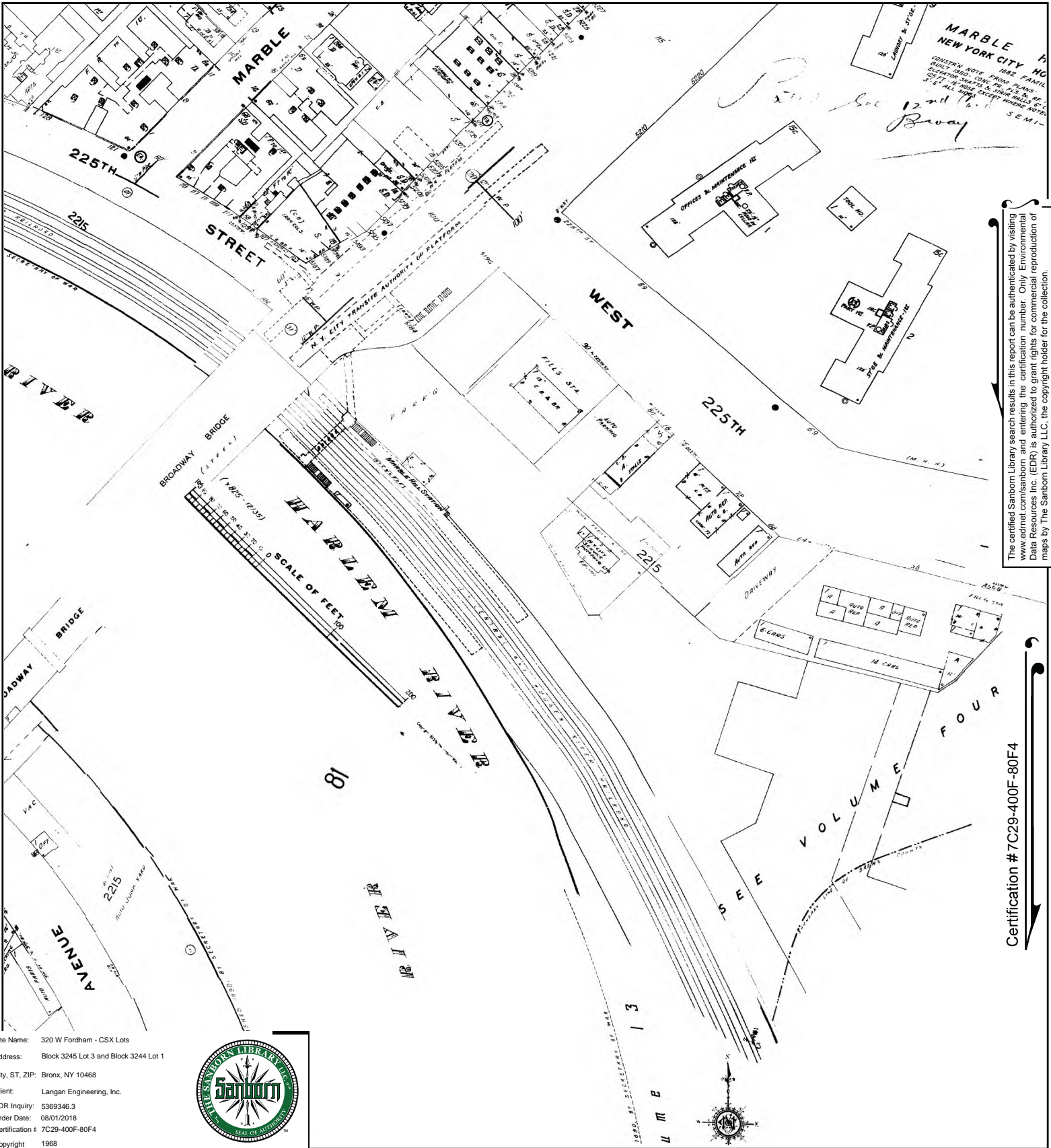


This Certified Sanborn Map combines the following sheets. Outlined areas indicate map sheets within the collection.



- Volume 12, Sheet 80
- Volume 12, Sheet 73
- Volume 12, Sheet 81
- Volume 12, Sheet 78
- Volume 12, Sheet 77

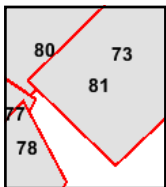
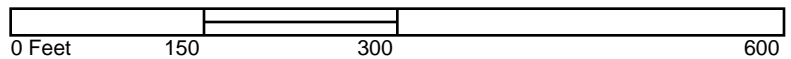




Site Name: 320 W Fordham - CSX Lots  
 Address: Block 3245 Lot 3 and Block 3244 Lot 1  
 City, ST, ZIP: Bronx, NY 10468  
 Client: Langan Engineering, Inc.  
 EDR Inquiry: 5369346.3  
 Order Date: 08/01/2018  
 Certification # 7C29-400F-80F4  
 Copyright 1968



This Certified Sanborn Map combines the following sheets.  
 Outlined areas indicate map sheets within the collection.



- Volume 12, Sheet 81
- Volume 12, Sheet 80
- Volume 12, Sheet 78
- Volume 12, Sheet 77
- Volume 12, Sheet 73

Certification # 7C29-400F-80F4

320 W Fordham - CSX Lots  
Block 3245 Lot 3 and Block 3244 Lot 1  
Bronx, NY 10468

Inquiry Number: 5369346.3

July 23, 2018

## Certified Sanborn® Map Report



6 Armstrong Road, 4th floor  
Shelton, CT 06484  
Toll Free: 800.352.0050  
[www.edrnet.com](http://www.edrnet.com)



# Certified Sanborn® Map Report

07/23/18

**Site Name:**

320 W Fordham - CSX Lots  
Block 3245 Lot 3 and Block 324  
Bronx, NY 10468  
EDR Inquiry # 5369346.3

**Client Name:**

Langan Engineering, Inc.  
360 W. 31st Street  
New York, NY 10001  
Contact: Sherief Saleh



The Sanborn Library has been searched by EDR and maps covering the target property location as provided by Langan Engineering, Inc. were identified for the years listed below. The Sanborn Library is the largest, most complete collection of fire insurance maps. The collection includes maps from Sanborn, Bromley, Perris & Browne, Hopkins, Barlow, and others. Only Environmental Data Resources Inc. (EDR) is authorized to grant rights for commercial reproduction of maps by the Sanborn Library LLC, the copyright holder for the collection. Results can be authenticated by visiting [www.edrnet.com/sanborn](http://www.edrnet.com/sanborn).

The Sanborn Library is continually enhanced with newly identified map archives. This report accesses all maps in the collection as of the day this report was generated.

**Certified Sanborn Results:**

**Certification #** 7C29-400F-80F4  
**PO #** 170502901  
**Project** 320 W Fordham Road - CSX Lots

**Maps Provided:**

2007	1996	1981	1922
2006	1995	1980	1914
2005	1993	1979	1900
2004	1992	1978	1896
2003	1991	1977	
2002	1989	1950	
2001	1986	1945	
1998	1984	1928	



Sanborn® Library search results

Certification #: 7C29-400F-80F4

The Sanborn Library includes more than 1.2 million fire insurance maps from Sanborn, Bromley, Perris & Browne, Hopkins, Barlow and others which track historical property usage in approximately 12,000 American cities and towns. Collections searched:

- Library of Congress
- University Publications of America
- EDR Private Collection

*The Sanborn Library LLC Since 1866™*

**Limited Permission To Make Copies**

Langan Engineering, Inc. (the client) is permitted to make up to FIVE photocopies of this Sanborn Map transmittal and each fire insurance map accompanying this report solely for the limited use of its customer. No one other than the client is authorized to make copies. Upon request made directly to an EDR Account Executive, the client may be permitted to make a limited number of additional photocopies. This permission is conditioned upon compliance by the client, its customer and their agents with EDR's copyright policy; a copy of which is available upon request.

**Disclaimer - Copyright and Trademark Notice**

This Report contains certain information obtained from a variety of public and other sources reasonably available to Environmental Data Resources, Inc. It cannot be concluded from this Report that coverage information for the target and surrounding properties does not exist from other sources. NO WARRANTY EXPRESSED OR IMPLIED, IS MADE WHATSOEVER IN CONNECTION WITH THIS REPORT. ENVIRONMENTAL DATA RESOURCES, INC. SPECIFICALLY DISCLAIMS THE MAKING OF ANY SUCH WARRANTIES, INCLUDING WITHOUT LIMITATION, MERCHANTABILITY OR FITNESS FOR A PARTICULAR USE OR PURPOSE. ALL RISK IS ASSUMED BY THE USER. IN NO EVENT SHALL ENVIRONMENTAL DATA RESOURCES, INC. BE LIABLE TO ANYONE, WHETHER ARISING OUT OF ERRORS OR OMISSIONS, NEGLIGENCE, ACCIDENT OR ANY OTHER CAUSE, FOR ANY LOSS OF DAMAGE, INCLUDING, WITHOUT LIMITATION, SPECIAL, INCIDENTAL, CONSEQUENTIAL, OR EXEMPLARY DAMAGES. ANY LIABILITY ON THE PART OF ENVIRONMENTAL DATA RESOURCES, INC. IS STRICTLY LIMITED TO A REFUND OF THE AMOUNT PAID FOR THIS REPORT. Purchaser accepts this Report "AS IS". Any analyses, estimates, ratings, environmental risk levels or risk codes provided in this Report are provided for illustrative purposes only, and are not intended to provide, nor should they be interpreted as providing any facts regarding, or prediction or forecast of, any environmental risk for any property. Only a Phase I Environmental Site Assessment performed by an environmental professional can provide information regarding the environmental risk for any property. Additionally, the information provided in this Report is not to be construed as legal advice. Copyright 2018 by Environmental Data Resources, Inc. All rights reserved. Reproduction in any media or format, in whole or in part, of any report or map of Environmental Data Resources, Inc., or its affiliates, is prohibited without prior written permission.

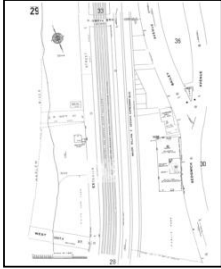
EDR and its logos (including Sanborn and Sanborn Map) are trademarks of Environmental Data Resources, Inc. or its affiliates. All other trademarks used herein are the property of their respective owners.

## Sanborn Sheet Key

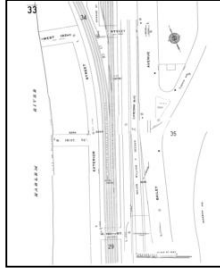
This Certified Sanborn Map Report is based upon the following Sanborn Fire Insurance map sheets.



### 2007 Source Sheets

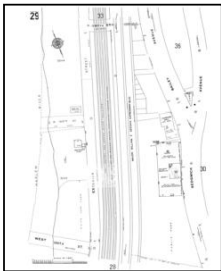


Volume 14, Sheet 29  
2007

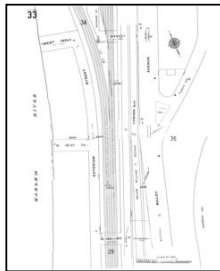


Volume 14, Sheet 33  
2007

### 2006 Source Sheets

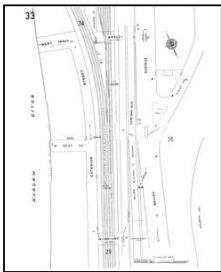


Volume 14, Sheet 29  
2006

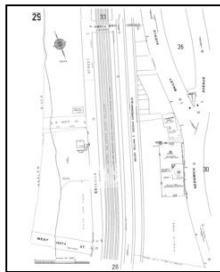


Volume 14, Sheet 33  
2006

### 2005 Source Sheets

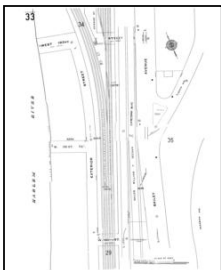


Volume 14, Sheet 33  
2005

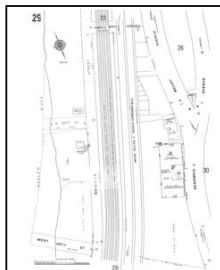


Volume 14, Sheet 29  
2005

### 2004 Source Sheets



Volume 14, Sheet 33  
2004



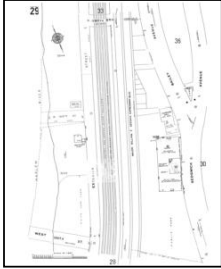
Volume 14, Sheet 29  
2004

## Sanborn Sheet Key

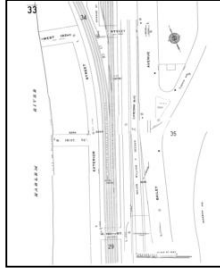
This Certified Sanborn Map Report is based upon the following Sanborn Fire Insurance map sheets.



### 2003 Source Sheets

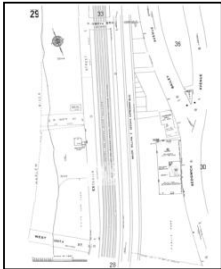


Volume 14, Sheet 29  
2003

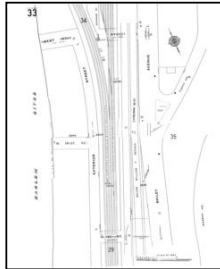


Volume 14, Sheet 33  
2003

### 2002 Source Sheets

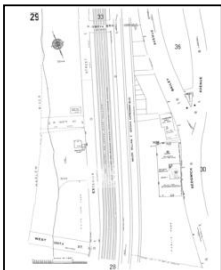


Volume 14, Sheet 29  
2002

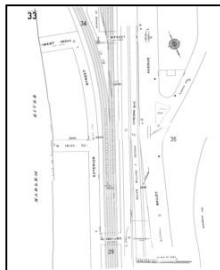


Volume 14, Sheet 33  
2002

### 2001 Source Sheets

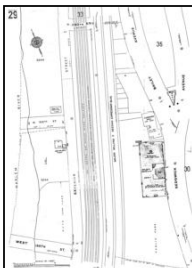


Volume 14, Sheet 29  
2001

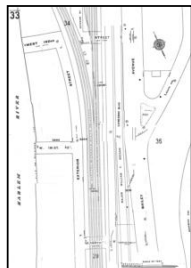


Volume 14, Sheet 33  
2001

### 1998 Source Sheets



Volume 14, Sheet 29  
1998



Volume 14, Sheet 33  
1998

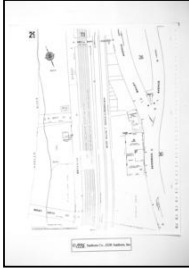


## Sanborn Sheet Key

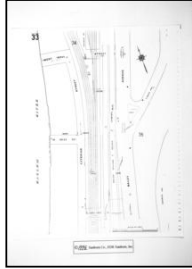
This Certified Sanborn Map Report is based upon the following Sanborn Fire Insurance map sheets.



### 1996 Source Sheets

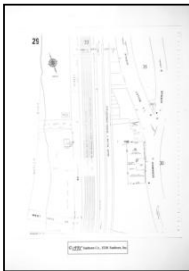


Volume 14, Sheet 29  
1996

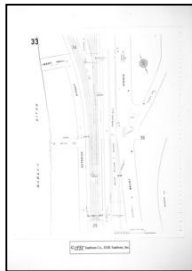


Volume 14, Sheet 33  
1996

### 1995 Source Sheets

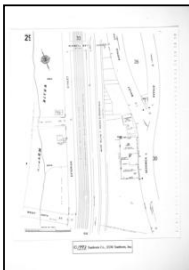


Volume 14, Sheet 29  
1995

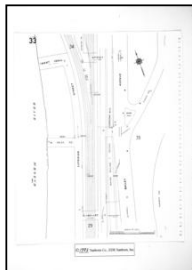


Volume 14, Sheet 33  
1995

### 1993 Source Sheets

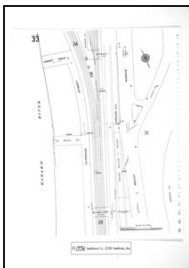


Volume 14, Sheet 29  
1993

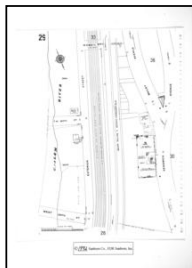


Volume 14, Sheet 33  
1993

### 1992 Source Sheets



Volume 14, Sheet 33  
1992



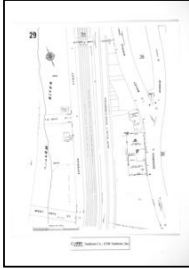
Volume 14, Sheet 29  
1992

## Sanborn Sheet Key

This Certified Sanborn Map Report is based upon the following Sanborn Fire Insurance map sheets.



### 1991 Source Sheets

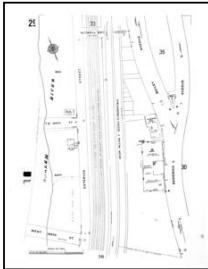


Volume 14, Sheet 29  
1991

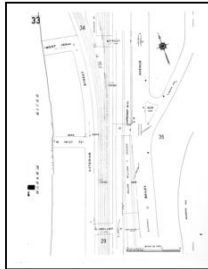


Volume 14, Sheet 33  
1991

### 1989 Source Sheets

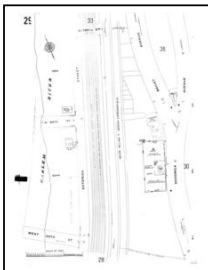


Volume 14, Sheet 29  
1989

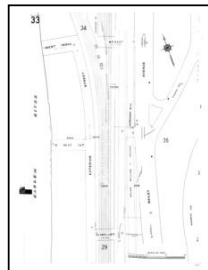


Volume 14, Sheet 33  
1989

### 1986 Source Sheets

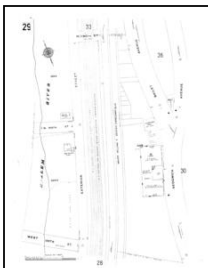


Volume 14, Sheet 29  
1986

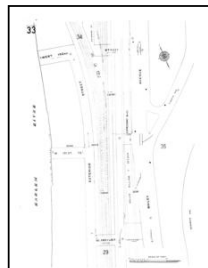


Volume 14, Sheet 33  
1986

### 1984 Source Sheets



Volume 14, Sheet 29  
1984



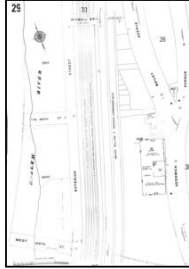
Volume 14, Sheet 33  
1984

## Sanborn Sheet Key

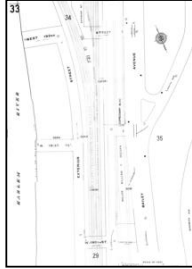
This Certified Sanborn Map Report is based upon the following Sanborn Fire Insurance map sheets.



### 1981 Source Sheets

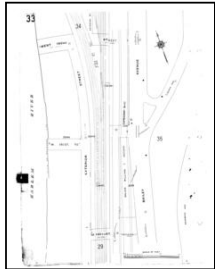


Volume 14, Sheet 29  
1981

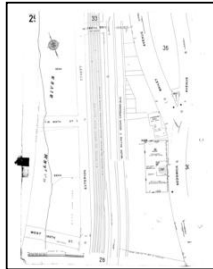


Volume 14, Sheet 33  
1981

### 1980 Source Sheets

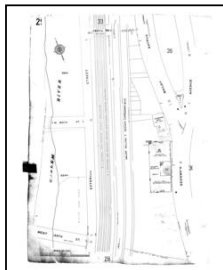


Volume 14, Sheet 33  
1980

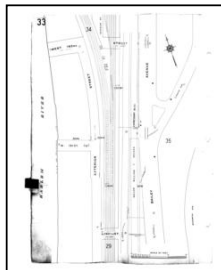


Volume 14, Sheet 29  
1980

### 1979 Source Sheets

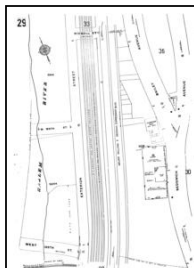


Volume 14, Sheet 29  
1979

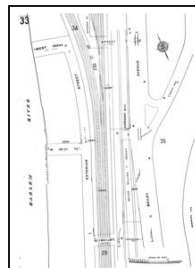


Volume 14, Sheet 33  
1979

### 1978 Source Sheets



Volume 14, Sheet 29  
1978



Volume 14, Sheet 33  
1978

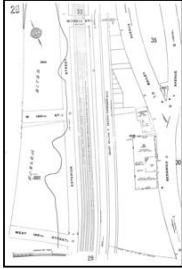


## Sanborn Sheet Key

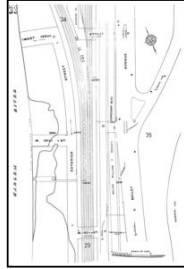
This Certified Sanborn Map Report is based upon the following Sanborn Fire Insurance map sheets.



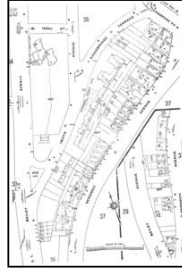
### 1977 Source Sheets



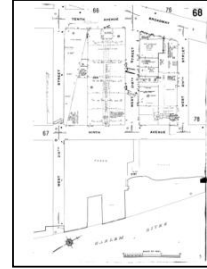
Volume 14, Sheet 29  
1977



Volume 14, Sheet 33  
1977

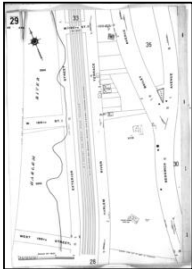


Volume 14, Sheet 35  
1977

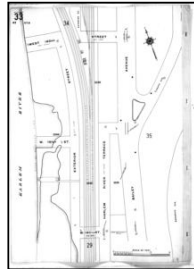


Volume 12, Sheet 68  
1977

### 1950 Source Sheets

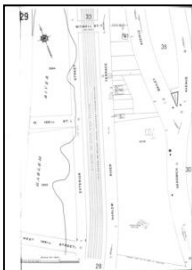


Volume 14, Sheet 29  
1950

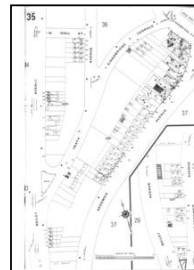


Volume 14, Sheet 33  
1950

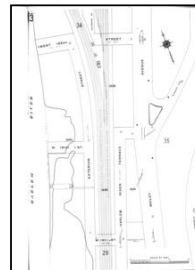
### 1945 Source Sheets



Volume 14, Sheet 29  
1945



Volume 14, Sheet 35  
1945



Volume 14, Sheet 33  
1945

### 1928 Source Sheets



Volume Pier Maps, Sheet 28  
1928

## Sanborn Sheet Key

This Certified Sanborn Map Report is based upon the following Sanborn Fire Insurance map sheets.

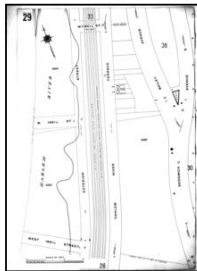


### 1922 Source Sheets

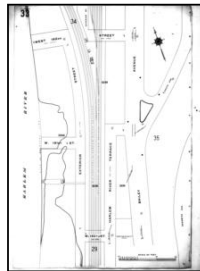


Volume Pier Maps, Sheet 28  
1922

### 1914 Source Sheets

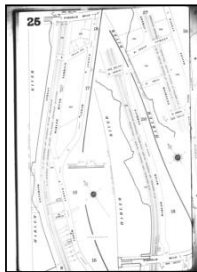


Volume 14, Sheet 29  
1914

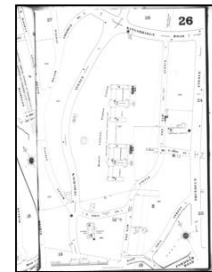


Volume 14, Sheet 33  
1914

### 1900 Source Sheets

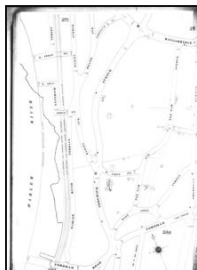


Volume 13, Sheet 25  
1900

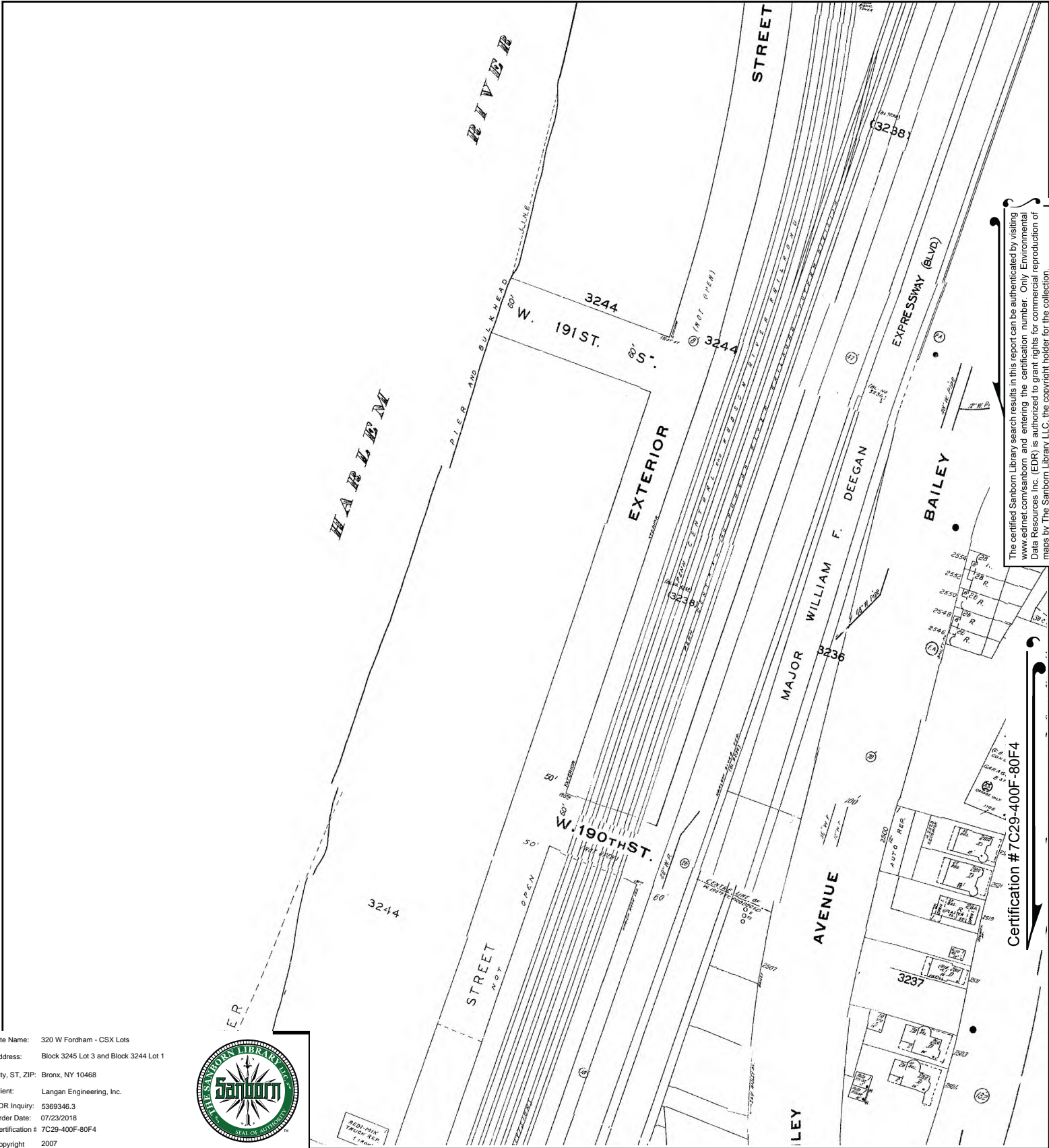


Volume 13, Sheet 26  
1900

### 1896 Source Sheets

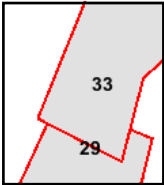
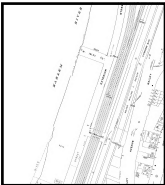


Volume 12, Sheet 266.5  
1896



The certified Sanborn Library search results in this report can be authenticated by visiting [www.edrnet.com/sanborn](http://www.edrnet.com/sanborn) and entering the certification number. Only Environmental Data Resources Inc. (EDR) is authorized to grant rights for commercial reproduction of maps by The Sanborn Library LLC, the copyright holder for the collection.

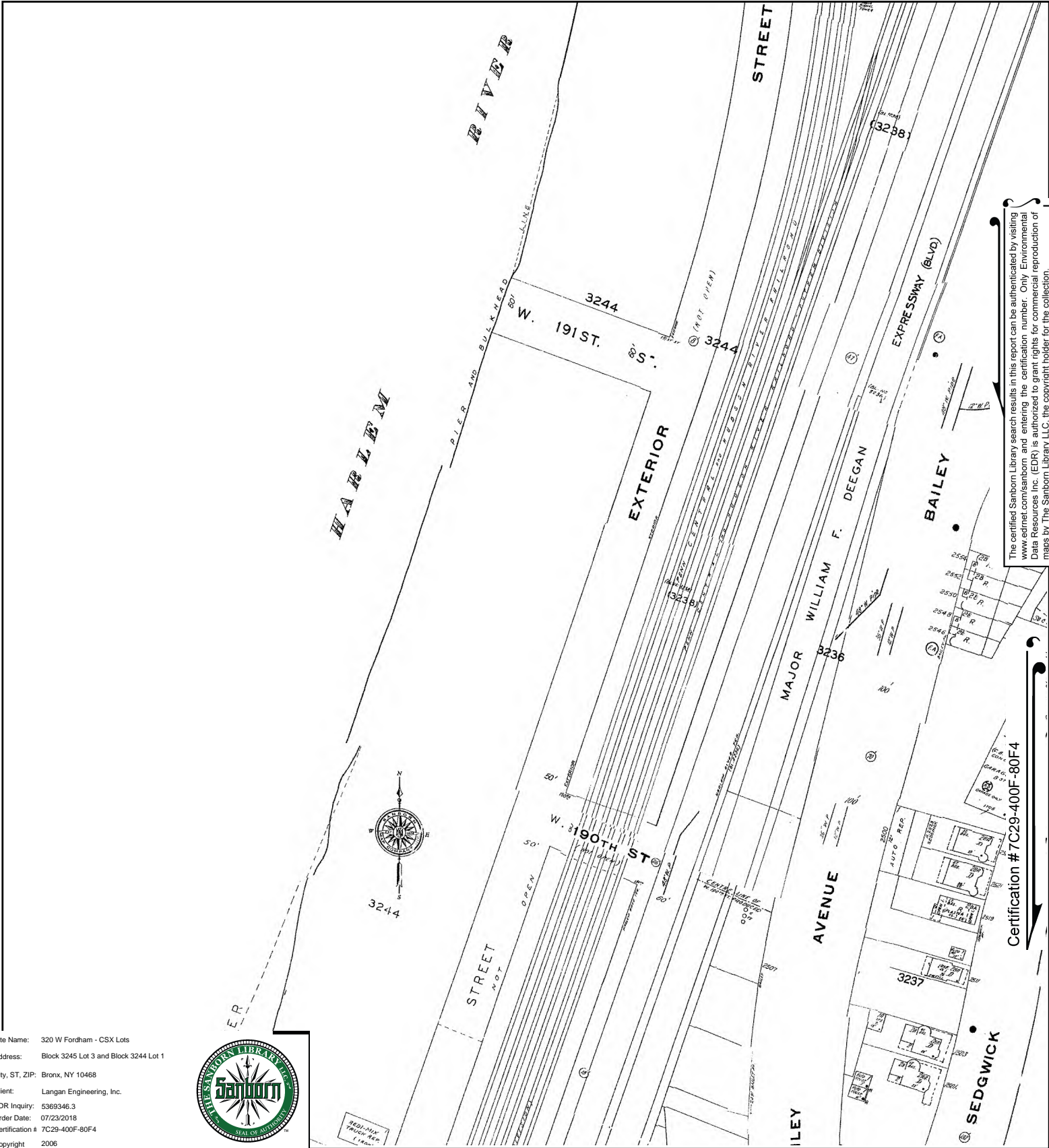
This Certified Sanborn Map combines the following sheets. Outlined areas indicate map sheets within the collection.



Volume 14, Sheet 33  
 Volume 14, Sheet 29







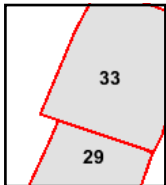
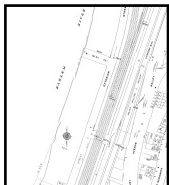
The certified Sanborn Library search results in this report can be authenticated by visiting [www.edrnet.com/sanborn](http://www.edrnet.com/sanborn) and entering the certification number. Only Environmental Data Resources Inc. (EDR) is authorized to grant rights for commercial reproduction of maps by The Sanborn Library LLC, the copyright holder for the collection.

Certification # 7C29-400F-80F4

Site Name: 320 W Fordham - CSX Lots  
 Address: Block 3245 Lot 3 and Block 3244 Lot 1  
 City, ST, ZIP: Bronx, NY 10468  
 Client: Langan Engineering, Inc.  
 EDR Inquiry: 5369346.3  
 Order Date: 07/23/2018  
 Certification # 7C29-400F-80F4  
 Copyright 2006

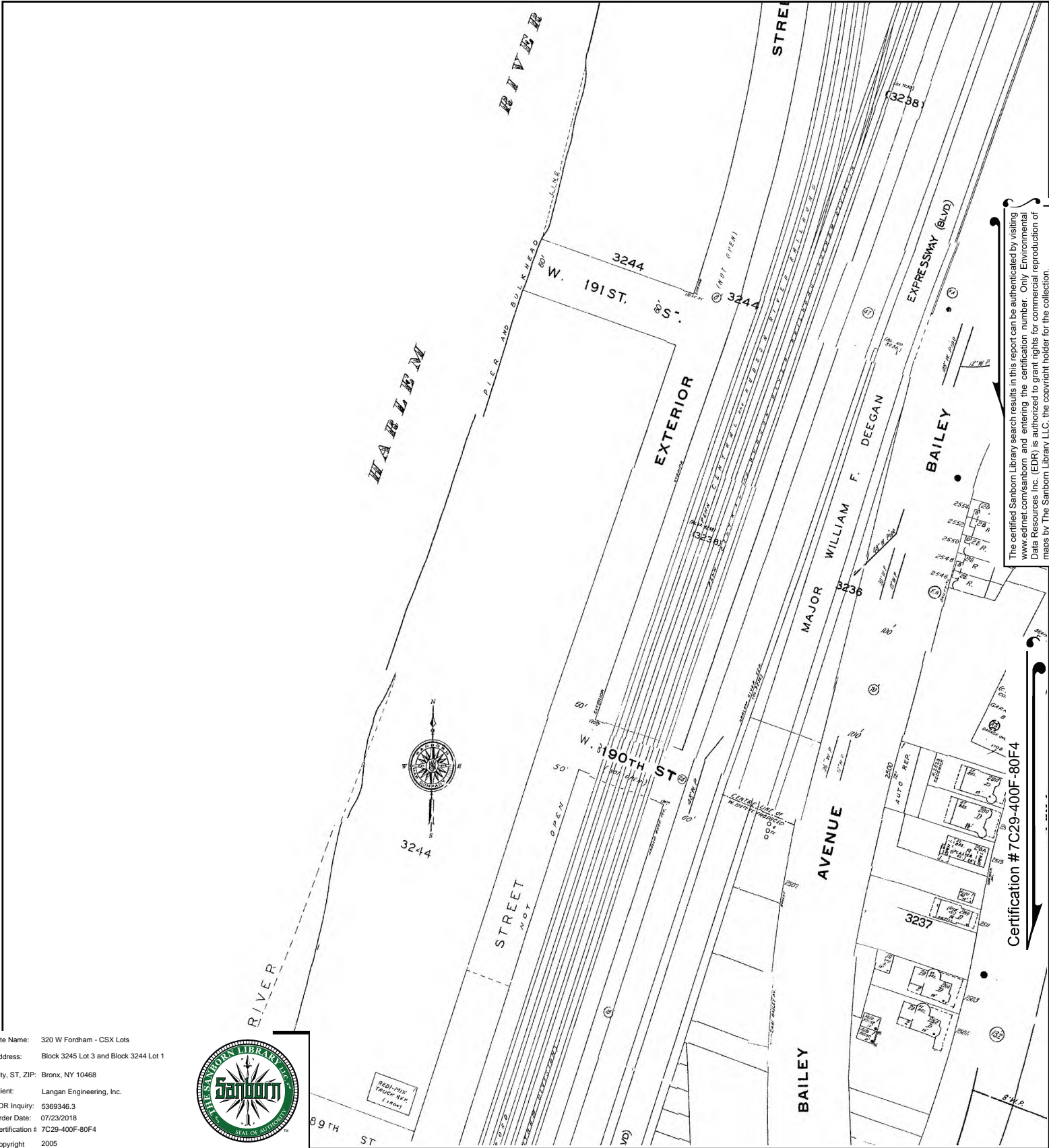


This Certified Sanborn Map combines the following sheets. Outlined areas indicate map sheets within the collection.



Volume 14, Sheet 33  
 Volume 14, Sheet 29





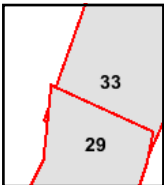
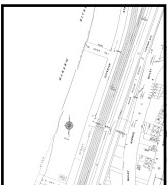
The certified Sanborn Library search results in this report can be authenticated by visiting [www.edrnet.com/sanborn](http://www.edrnet.com/sanborn) and entering the certification number. Only Environmental Data Resources Inc. (EDR) is authorized to grant rights for commercial reproduction of maps by The Sanborn Library LLC, the copyright holder for the collection.

Certification # 7C29-400F-80F4

Site Name: 320 W Fordham - CSX Lots  
 Address: Block 3245 Lot 3 and Block 3244 Lot 1  
 City, ST, ZIP: Bronx, NY 10468  
 Client: Langan Engineering, Inc.  
 EDR Inquiry: 5369346.3  
 Order Date: 07/23/2018  
 Certification # 7C29-400F-80F4  
 Copyright 2005



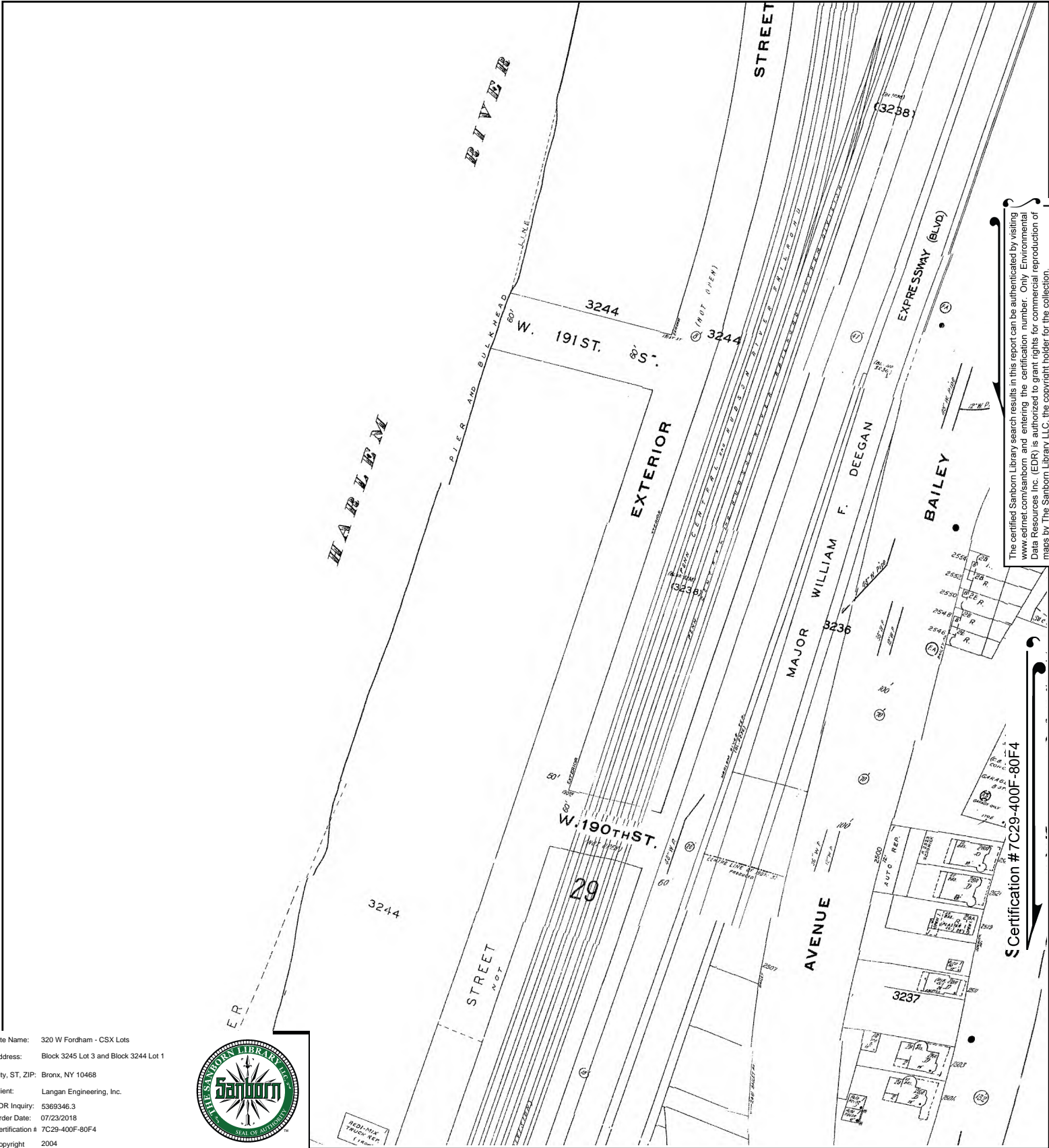
This Certified Sanborn Map combines the following sheets.  
 Outlined areas indicate map sheets within the collection.



Volume 14, Sheet 29  
 Volume 14, Sheet 33



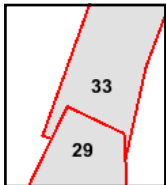
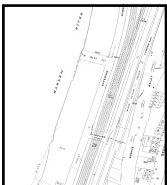
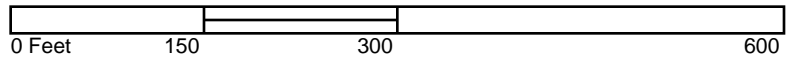




The certified Sanborn Library search results in this report can be authenticated by visiting [www.edrnet.com/sanborn](http://www.edrnet.com/sanborn) and entering the certification number. Only Environmental Data Resources Inc. (EDR) is authorized to grant rights for commercial reproduction of maps by The Sanborn Library LLC, the copyright holder for the collection.

Certification # 7C29-400F-80F4

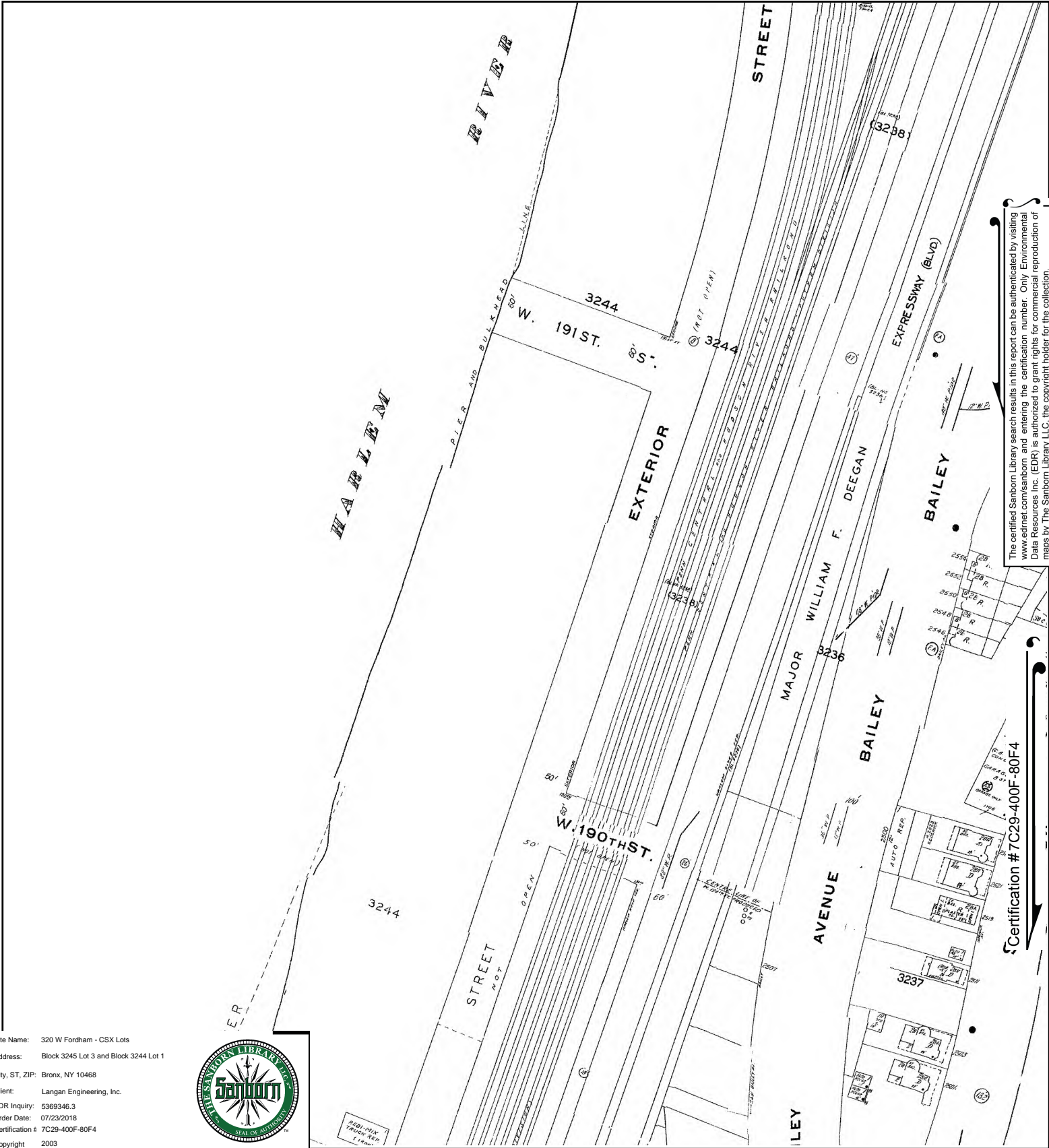
This Certified Sanborn Map combines the following sheets. Outlined areas indicate map sheets within the collection.



Volume 14, Sheet 29  
 Volume 14, Sheet 33







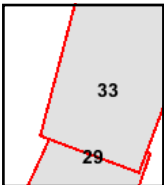
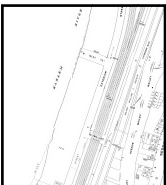
The certified Sanborn Library search results in this report can be authenticated by visiting [www.edrnet.com/sanborn](http://www.edrnet.com/sanborn) and entering the certification number. Only Environmental Data Resources Inc. (EDR) is authorized to grant rights for commercial reproduction of maps by The Sanborn Library LLC, the copyright holder for the collection.

Certification # 7C29-400F-80F4

Site Name: 320 W Fordham - CSX Lots  
 Address: Block 3245 Lot 3 and Block 3244 Lot 1  
 City, ST, ZIP: Bronx, NY 10468  
 Client: Langan Engineering, Inc.  
 EDR Inquiry: 5369346.3  
 Order Date: 07/23/2018  
 Certification # 7C29-400F-80F4  
 Copyright 2003

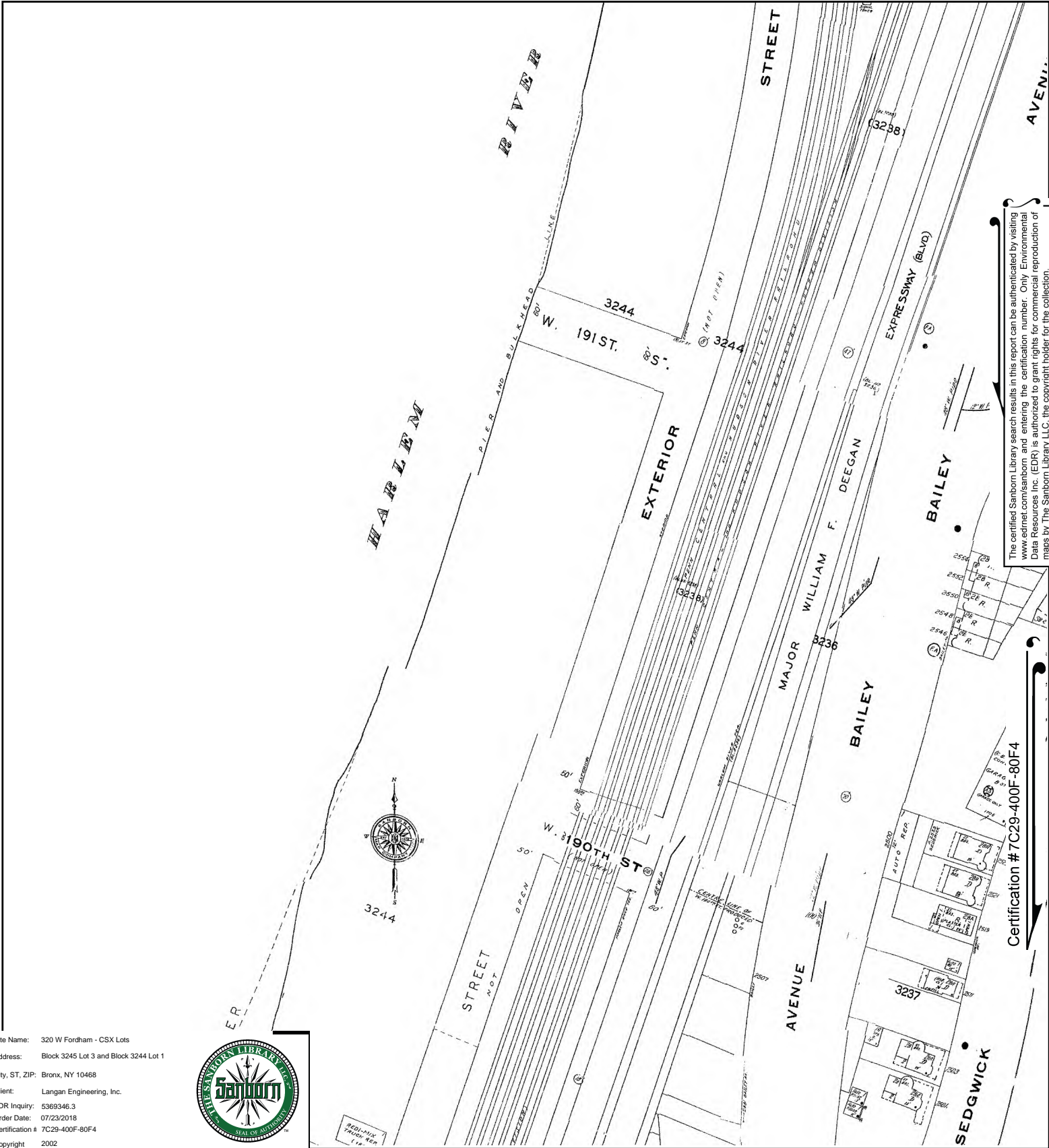


This Certified Sanborn Map combines the following sheets. Outlined areas indicate map sheets within the collection.



Volume 14, Sheet 33  
 Volume 14, Sheet 29

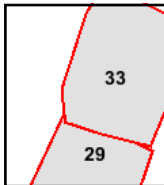
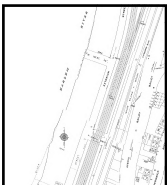
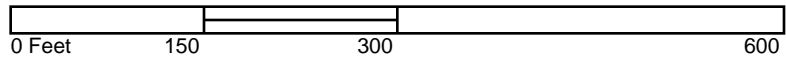




The certified Sanborn Library search results in this report can be authenticated by visiting [www.edrnet.com/sanborn](http://www.edrnet.com/sanborn) and entering the certification number. Only Environmental Data Resources Inc. (EDR) is authorized to grant rights for commercial reproduction of maps by The Sanborn Library LLC, the copyright holder for the collection.

Certification # 7C29-400F-80F4

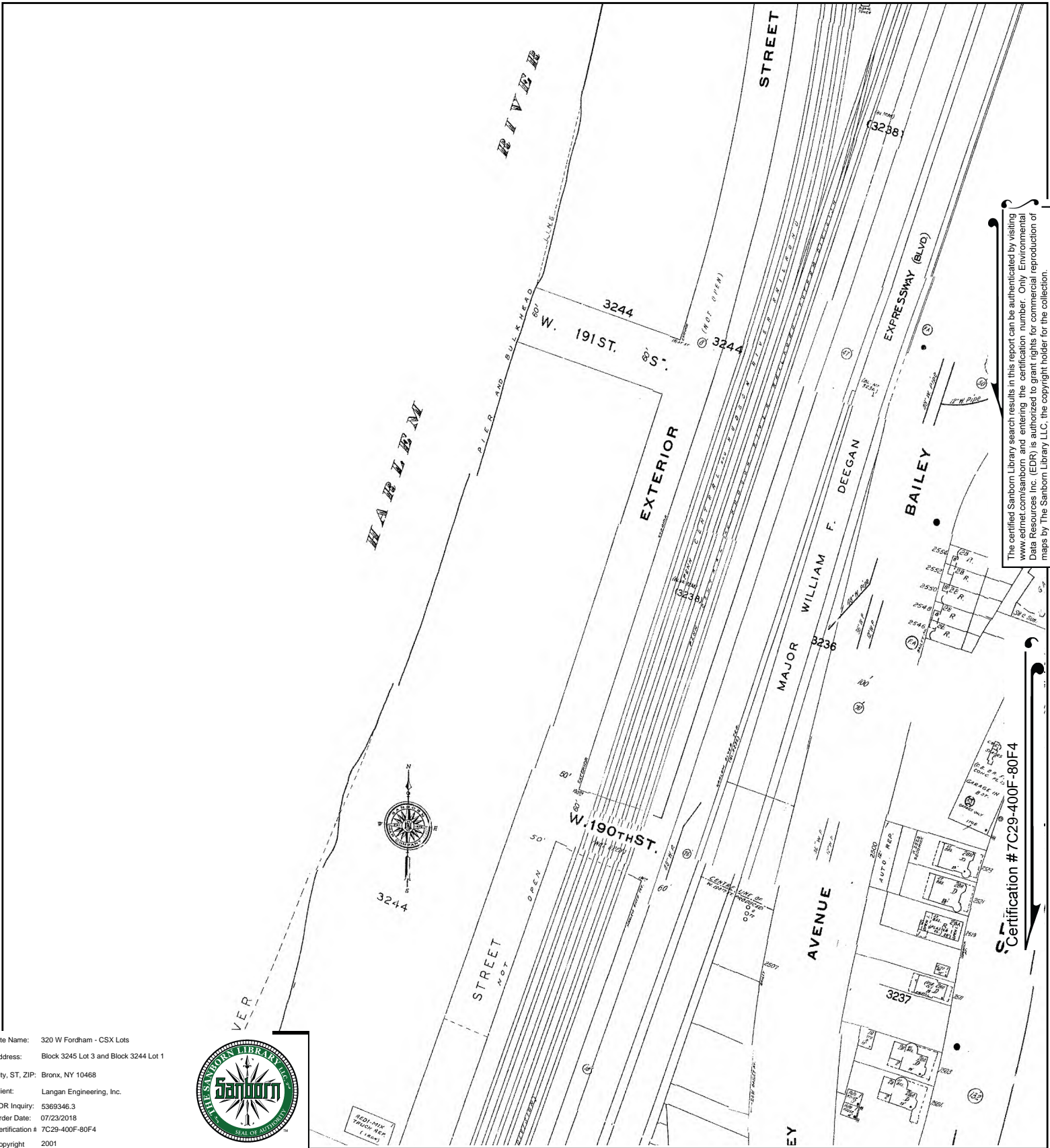
This Certified Sanborn Map combines the following sheets. Outlined areas indicate map sheets within the collection.



Volume 14, Sheet 33  
 Volume 14, Sheet 29







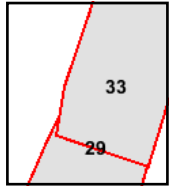
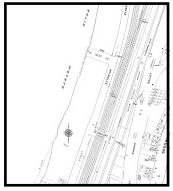
The certified Sanborn Library search results in this report can be authenticated by visiting [www.edrnet.com/sanborn](http://www.edrnet.com/sanborn) and entering the certification number. Only Environmental Data Resources Inc. (EDR) is authorized to grant rights for commercial reproduction of maps by The Sanborn Library LLC, the copyright holder for the collection.

SE Certification # 7C29-400F-80F4

Site Name: 320 W Fordham - CSX Lots  
 Address: Block 3245 Lot 3 and Block 3244 Lot 1  
 City, ST, ZIP: Bronx, NY 10468  
 Client: Langan Engineering, Inc.  
 EDR Inquiry: 5369346.3  
 Order Date: 07/23/2018  
 Certification # 7C29-400F-80F4  
 Copyright 2001



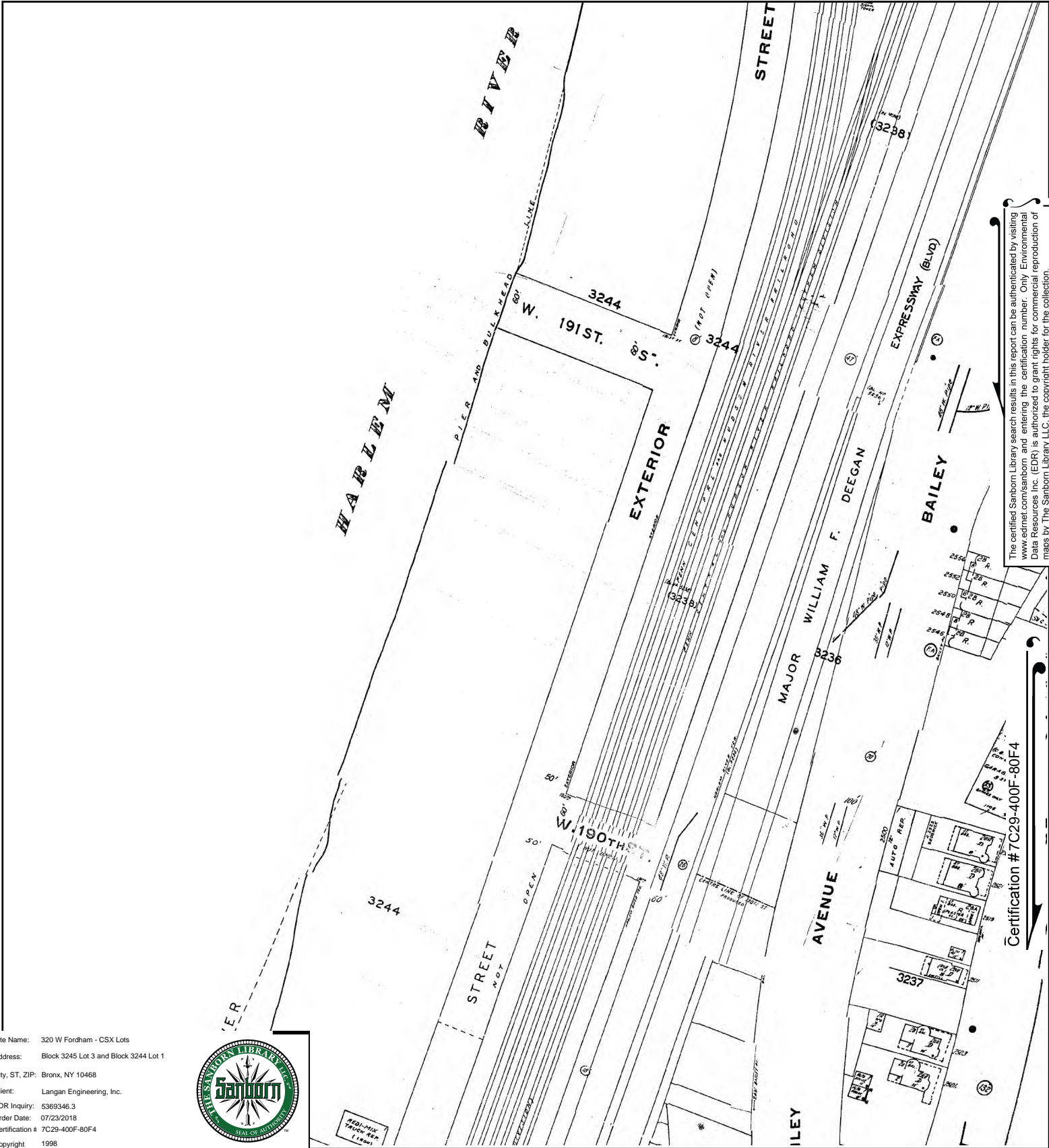
This Certified Sanborn Map combines the following sheets. Outlined areas indicate map sheets within the collection.



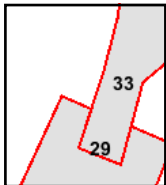
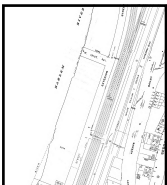
Volume 14, Sheet 33  
 Volume 14, Sheet 29





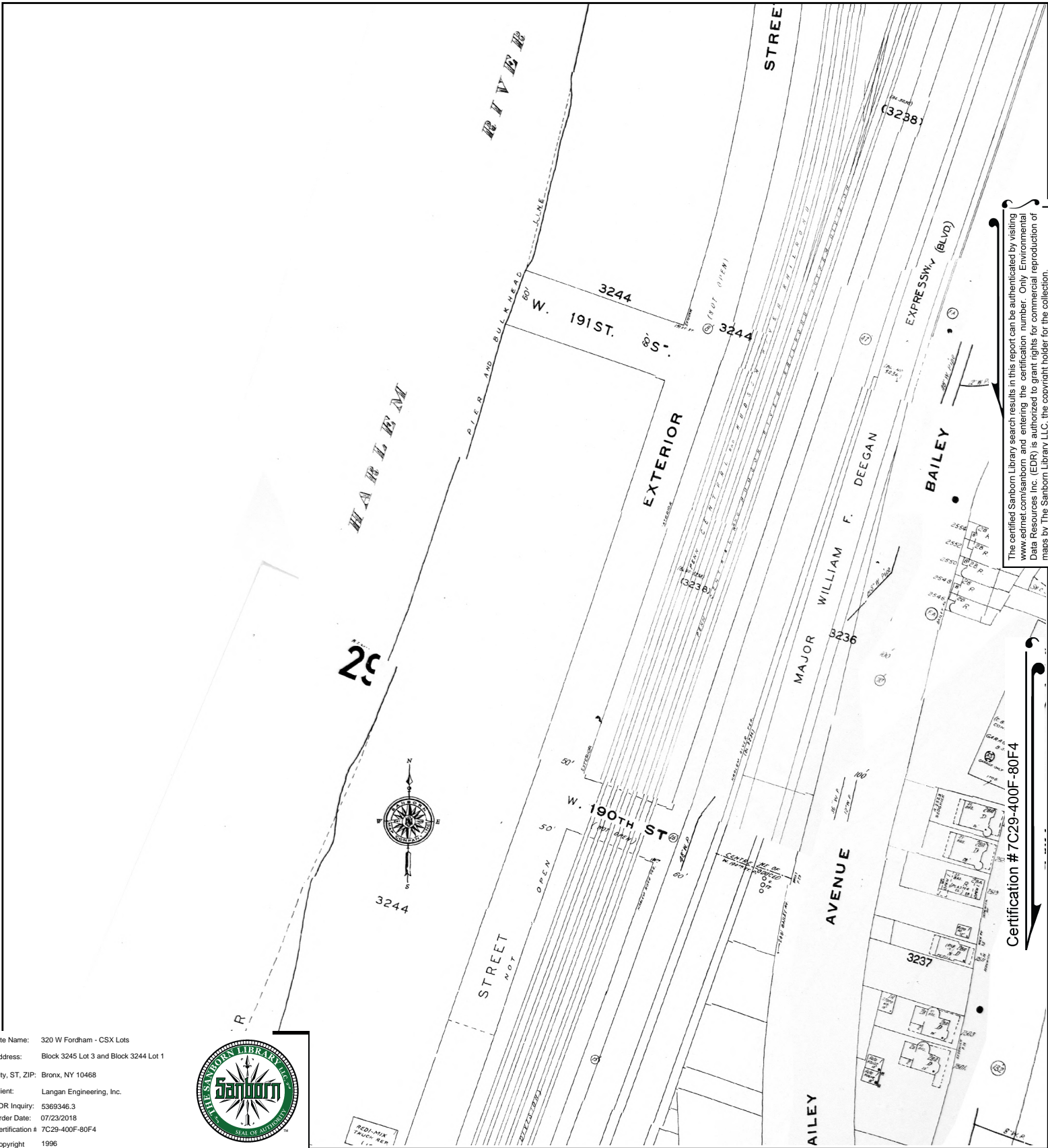


This Certified Sanborn Map combines the following sheets.  
 Outlined areas indicate map sheets within the collection.



Volume 14, Sheet 33  
 Volume 14, Sheet 29





The certified Sanborn Library search results in this report can be authenticated by visiting [www.edrnet.com/sanborn](http://www.edrnet.com/sanborn) and entering the certification number. Only Environmental Data Resources Inc. (EDR) is authorized to grant rights for commercial reproduction of maps by The Sanborn Library LLC, the copyright holder for the collection.

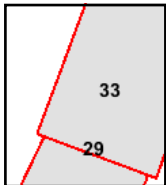
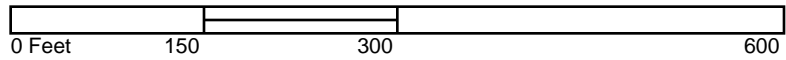
Certification # 7C29-400F-80F4

Site Name: 320 W Fordham - CSX Lots  
 Address: Block 3245 Lot 3 and Block 3244 Lot 1  
 City, ST, ZIP: Bronx, NY 10468  
 Client: Langan Engineering, Inc.  
 EDR Inquiry: 5369346.3  
 Order Date: 07/23/2018  
 Certification # 7C29-400F-80F4  
 Copyright 1996



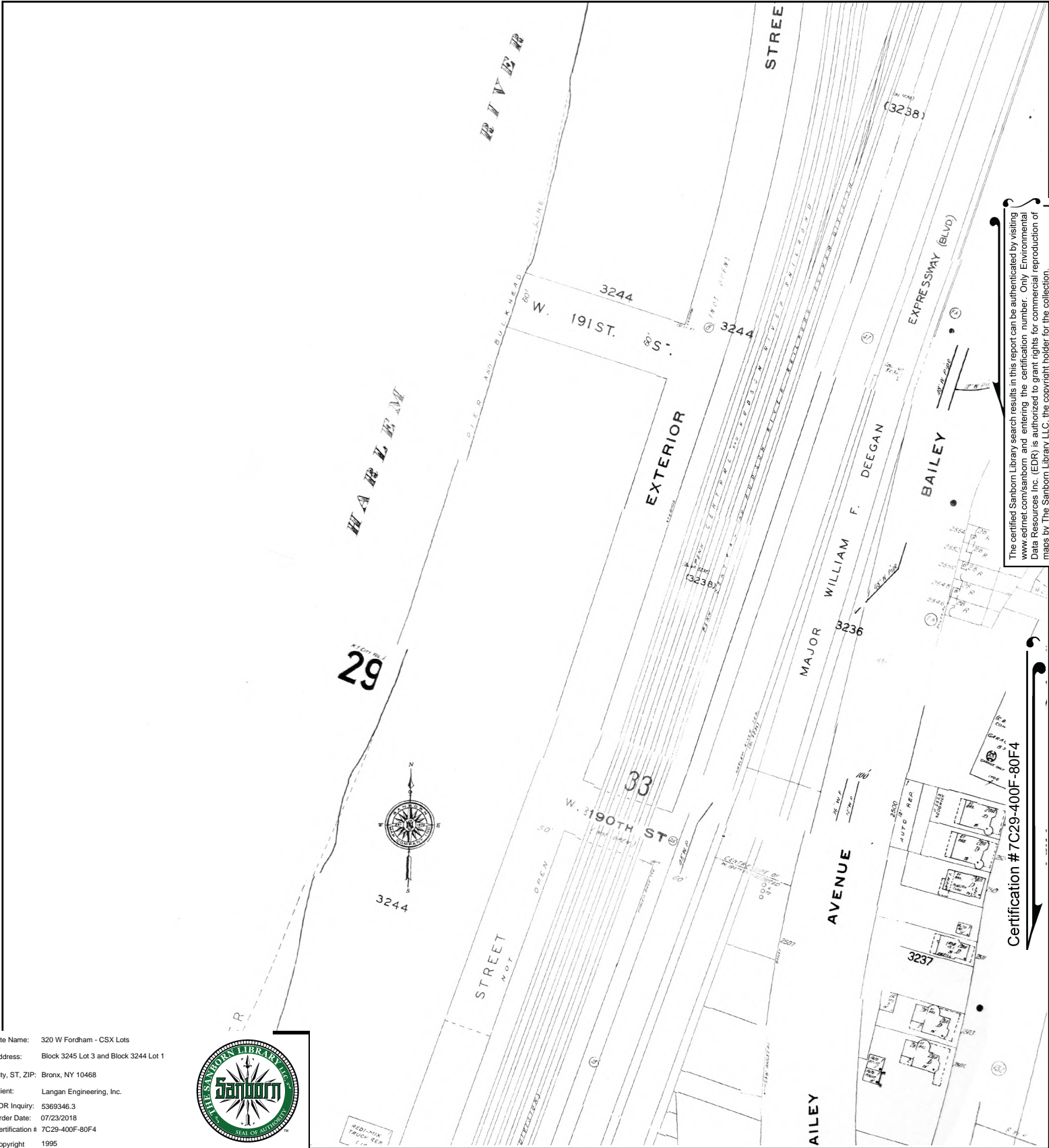
RED-MIX TRUCK PAVEMENT

This Certified Sanborn Map combines the following sheets. Outlined areas indicate map sheets within the collection.



Volume 14, Sheet 33  
 Volume 14, Sheet 29

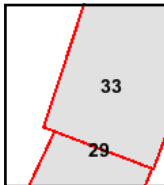
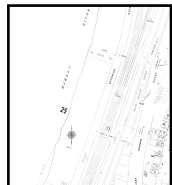
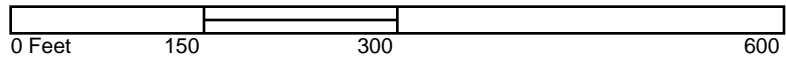




The certified Sanborn Library search results in this report can be authenticated by visiting [www.edrnet.com/sanborn](http://www.edrnet.com/sanborn) and entering the certification number. Only Environmental Data Resources Inc. (EDR) is authorized to grant rights for commercial reproduction of maps by The Sanborn Library LLC, the copyright holder for the collection.

Certification # 7C29-400F-80F4

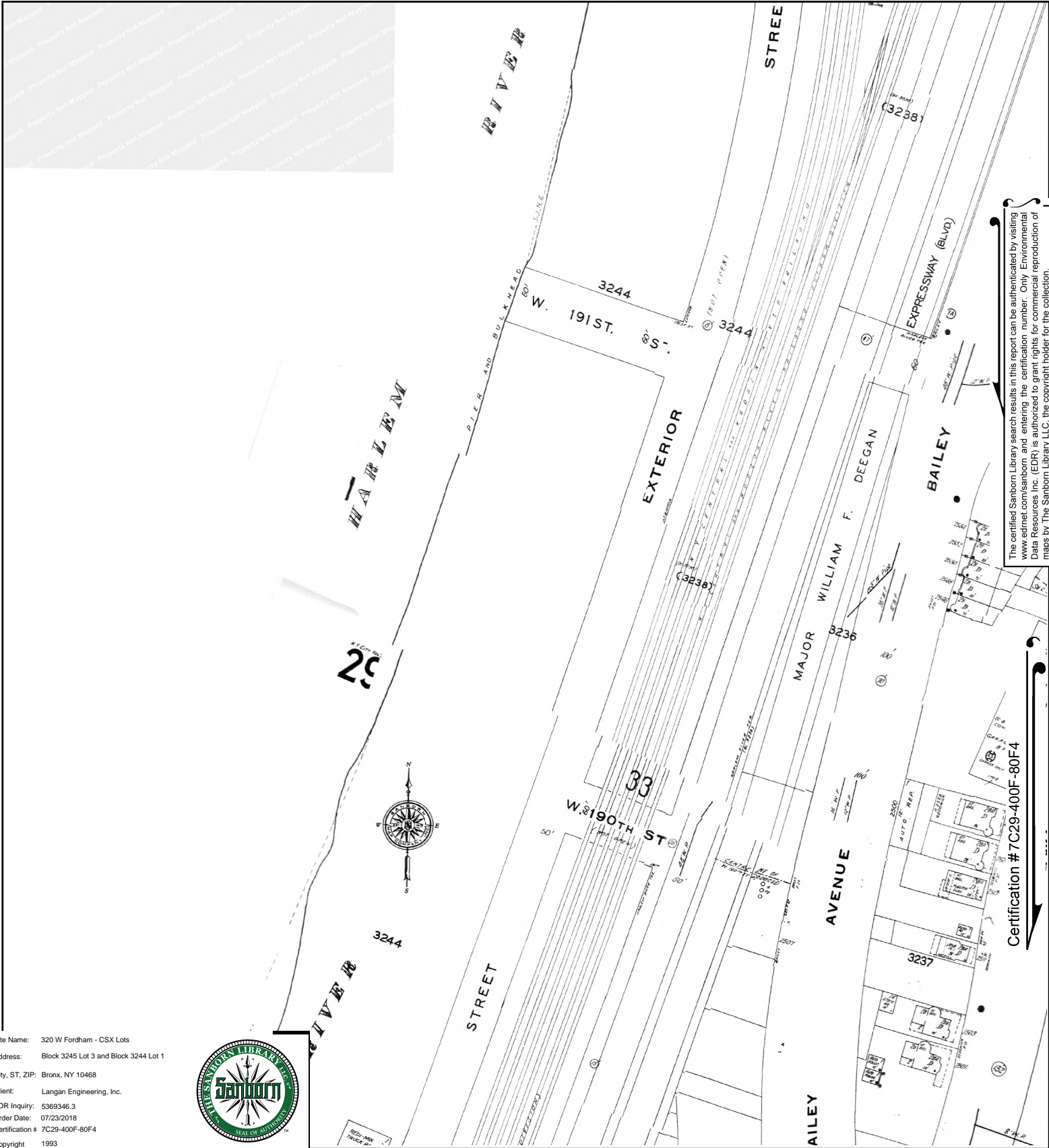
This Certified Sanborn Map combines the following sheets. Outlined areas indicate map sheets within the collection.



Volume 14, Sheet 33  
 Volume 14, Sheet 29







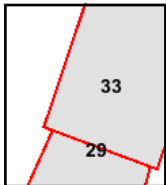
The certified Sanborn Library search results in this report can be authenticated by visiting [www.edrnet.com/sanborn](http://www.edrnet.com/sanborn) and entering the certification number. Only Environmental Data Resources Inc. (EDR) is authorized to grant rights for commercial reproduction of maps by The Sanborn Library LLC, the copyright holder for the collection.

Certification # 7C29-400F-80F4

Site Name: 320 W Fordham - CSX Lots  
 Address: Block 3245 Lot 3 and Block 3244 Lot 1  
 City, ST, ZIP: Bronx, NY 10468  
 Client: Langan Engineering, Inc.  
 EDR Inquiry: 5369346.3  
 Order Date: 07/23/2018  
 Certification # 7C29-400F-80F4  
 Copyright 1993

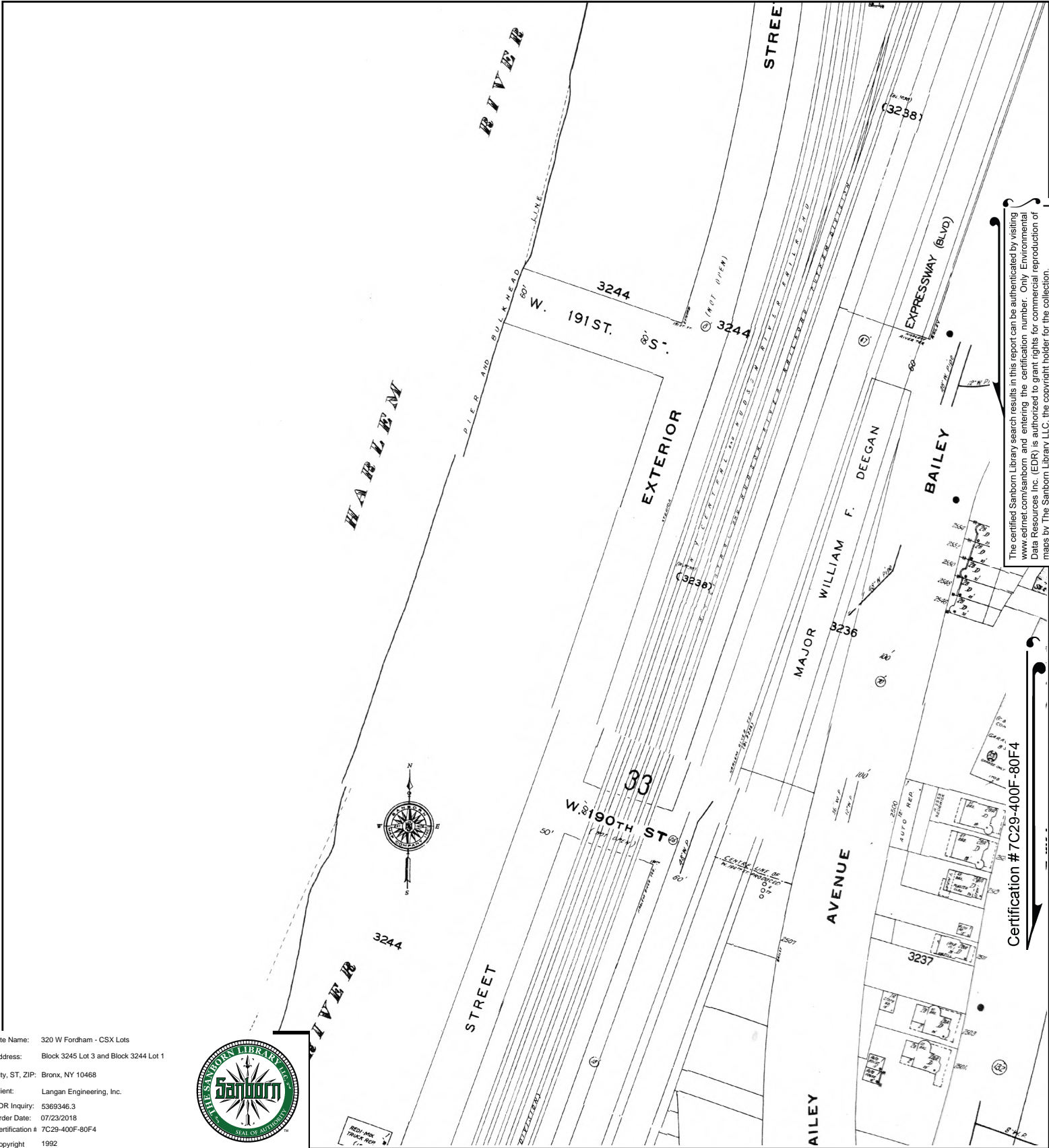


This Certified Sanborn Map combines the following sheets.  
 Outlined areas indicate map sheets within the collection.



Volume 14, Sheet 33  
 Volume 14, Sheet 29





The certified Sanborn Library search results in this report can be authenticated by visiting [www.edrnet.com/sanborn](http://www.edrnet.com/sanborn) and entering the certification number. Only Environmental Data Resources Inc. (EDR) is authorized to grant rights for commercial reproduction of maps by The Sanborn Library LLC, the copyright holder for the collection.

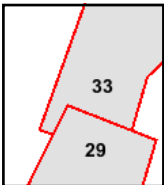
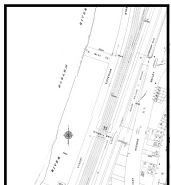
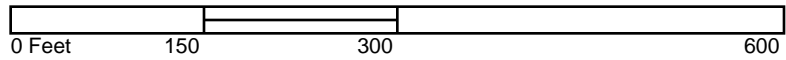
Certification # 7C29-400F-80F4

Site Name: 320 W Fordham - CSX Lots  
 Address: Block 3245 Lot 3 and Block 3244 Lot 1  
 City, ST, ZIP: Bronx, NY 10468  
 Client: Langan Engineering, Inc.  
 EDR Inquiry: 5369346.3  
 Order Date: 07/23/2018  
 Certification # 7C29-400F-80F4  
 Copyright 1992



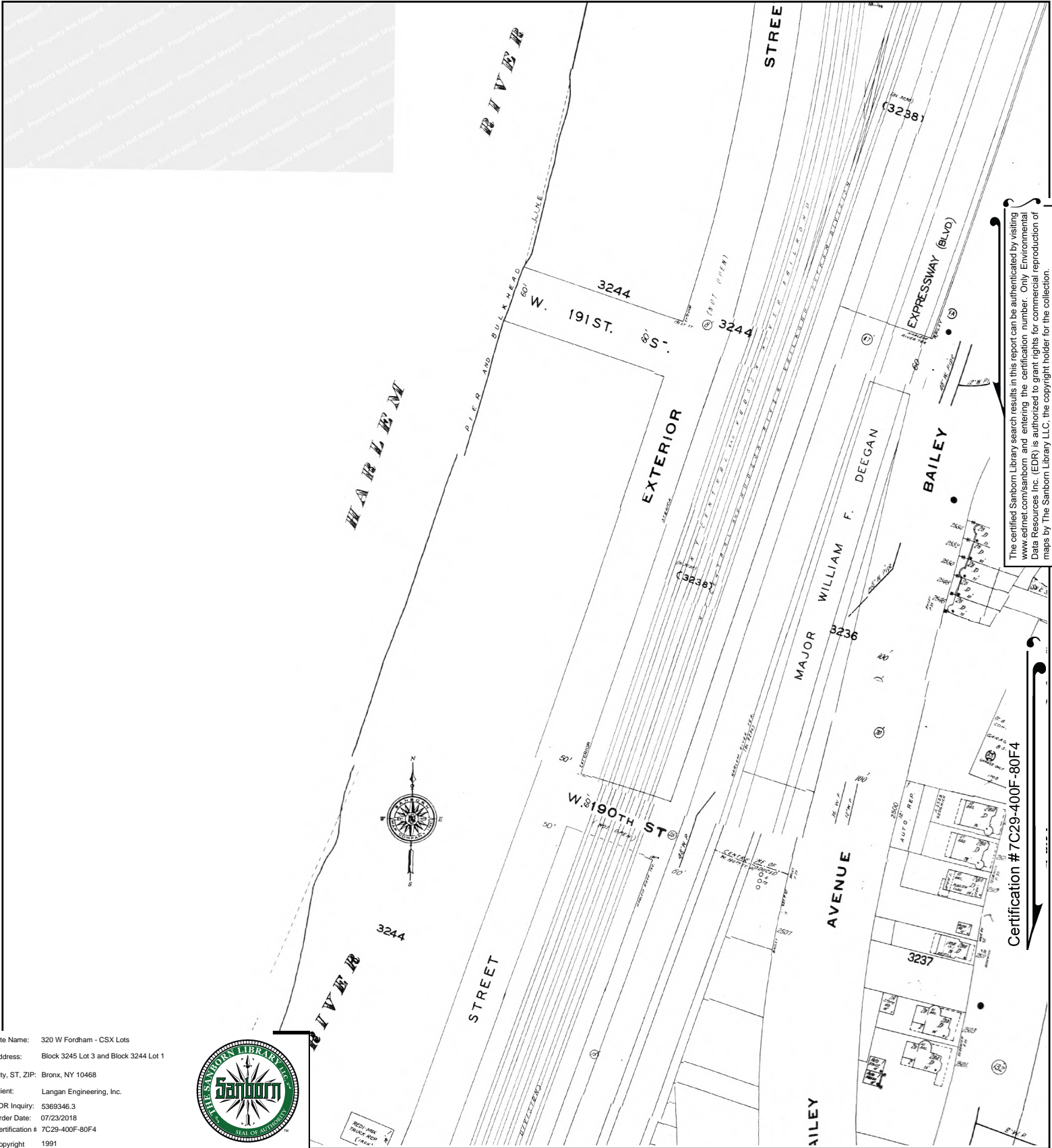
SDI MAX TRAILER DEP

This Certified Sanborn Map combines the following sheets. Outlined areas indicate map sheets within the collection.



Volume 14, Sheet 29  
 Volume 14, Sheet 33





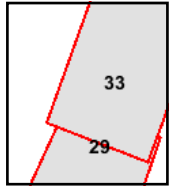
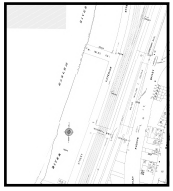
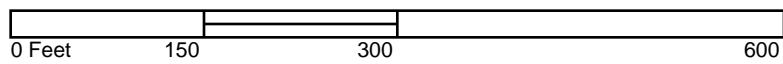
The certified Sanborn Library search results in this report can be authenticated by visiting [www.edrnet.com/sanborn](http://www.edrnet.com/sanborn) and entering the certification number. Only Environmental Data Resources Inc. (EDR) is authorized to grant rights for commercial reproduction of maps by The Sanborn Library LLC, the copyright holder for the collection.

Certification # 7C29-400F-80F4

Site Name: 320 W Fordham - CSX Lots  
 Address: Block 3245 Lot 3 and Block 3244 Lot 1  
 City, ST, ZIP: Bronx, NY 10468  
 Client: Langan Engineering, Inc.  
 EDR Inquiry: 5369346.3  
 Order Date: 07/23/2018  
 Certification # 7C29-400F-80F4  
 Copyright 1991



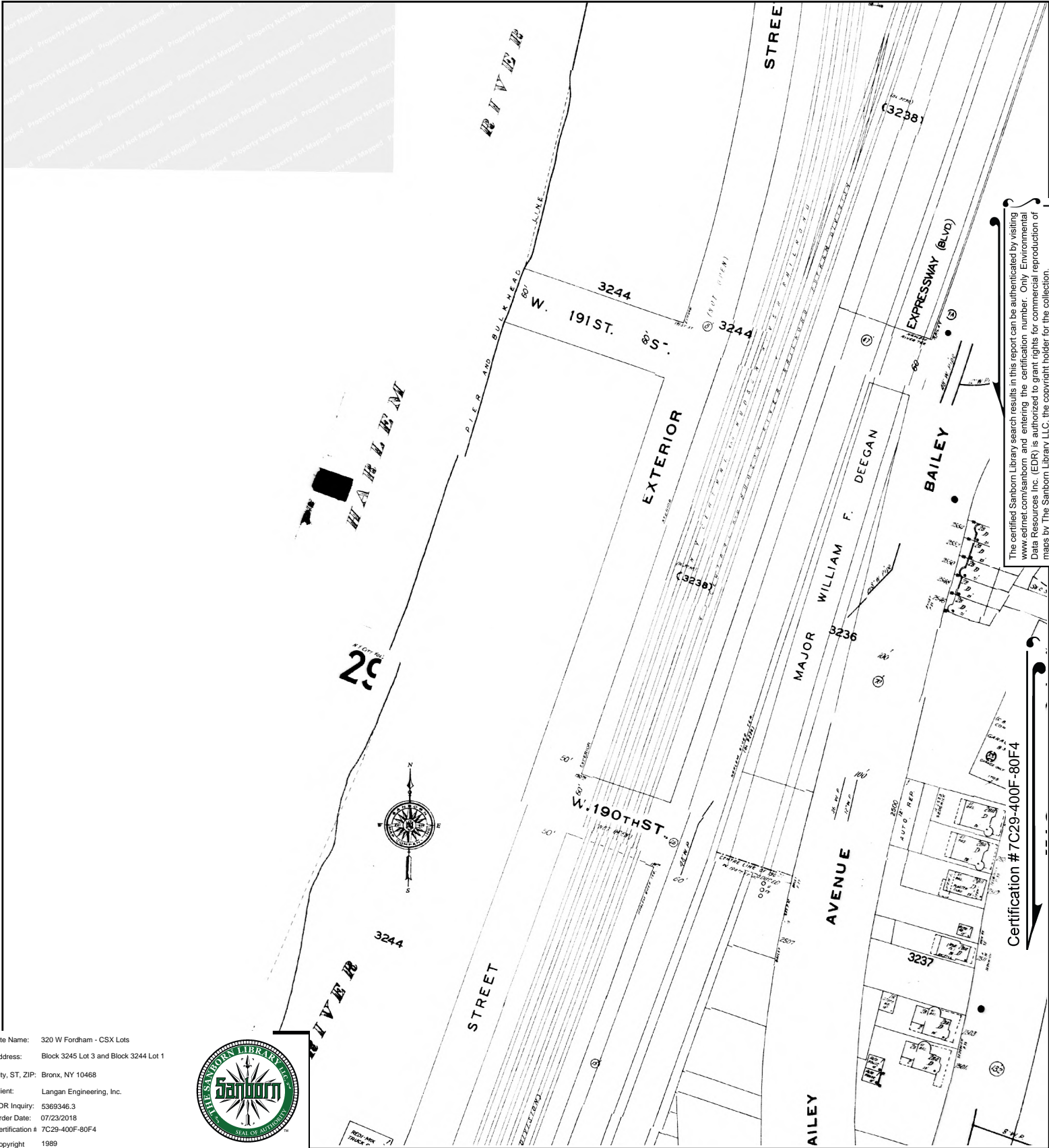
This Certified Sanborn Map combines the following sheets. Outlined areas indicate map sheets within the collection.



Volume 14, Sheet 33  
 Volume 14, Sheet 29





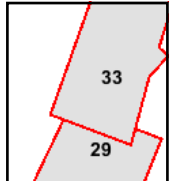
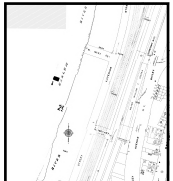
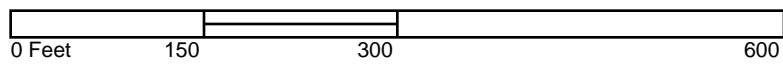


The certified Sanborn Library search results in this report can be authenticated by visiting [www.edrnet.com/sanborn](http://www.edrnet.com/sanborn) and entering the certification number. Only Environmental Data Resources Inc. (EDR) is authorized to grant rights for commercial reproduction of maps by The Sanborn Library LLC, the copyright holder for the collection.

Site Name: 320 W Fordham - CSX Lots  
 Address: Block 3245 Lot 3 and Block 3244 Lot 1  
 City, ST, ZIP: Bronx, NY 10468  
 Client: Langan Engineering, Inc.  
 EDR Inquiry: 5369346.3  
 Order Date: 07/23/2018  
 Certification # 7C29-400F-80F4  
 Copyright 1989

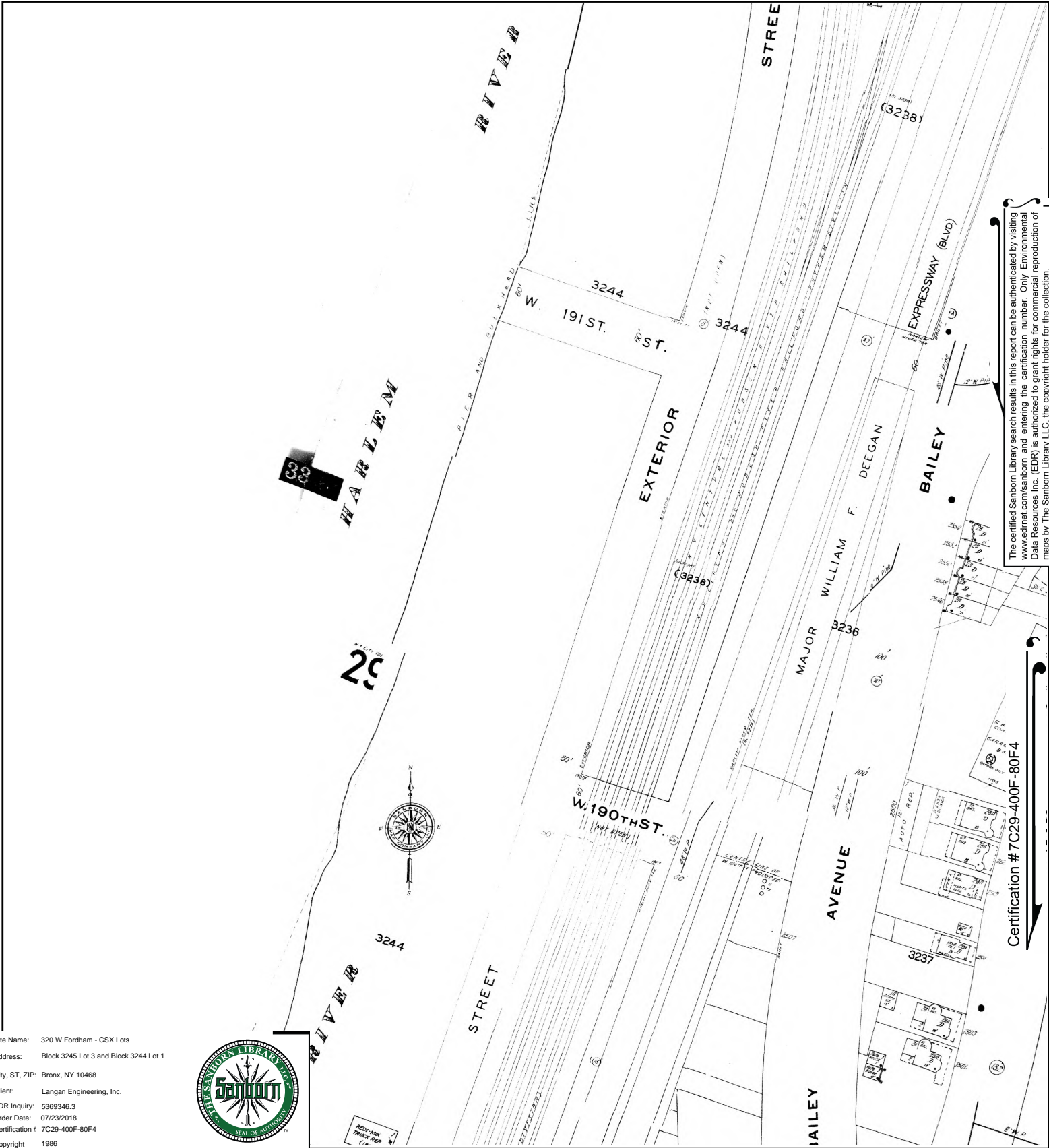


This Certified Sanborn Map combines the following sheets. Outlined areas indicate map sheets within the collection.



Volume 14, Sheet 33  
 Volume 14, Sheet 29





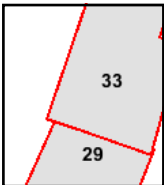
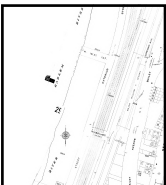
The certified Sanborn Library search results in this report can be authenticated by visiting [www.edrnet.com/sanborn](http://www.edrnet.com/sanborn) and entering the certification number. Only Environmental Data Resources Inc. (EDR) is authorized to grant rights for commercial reproduction of maps by The Sanborn Library LLC, the copyright holder for the collection.

Certification # 7C29-400F-80F4

Site Name: 320 W Fordham - CSX Lots  
 Address: Block 3245 Lot 3 and Block 3244 Lot 1  
 City, ST, ZIP: Bronx, NY 10468  
 Client: Langan Engineering, Inc.  
 EDR Inquiry: 5369346.3  
 Order Date: 07/23/2018  
 Certification # 7C29-400F-80F4  
 Copyright 1986

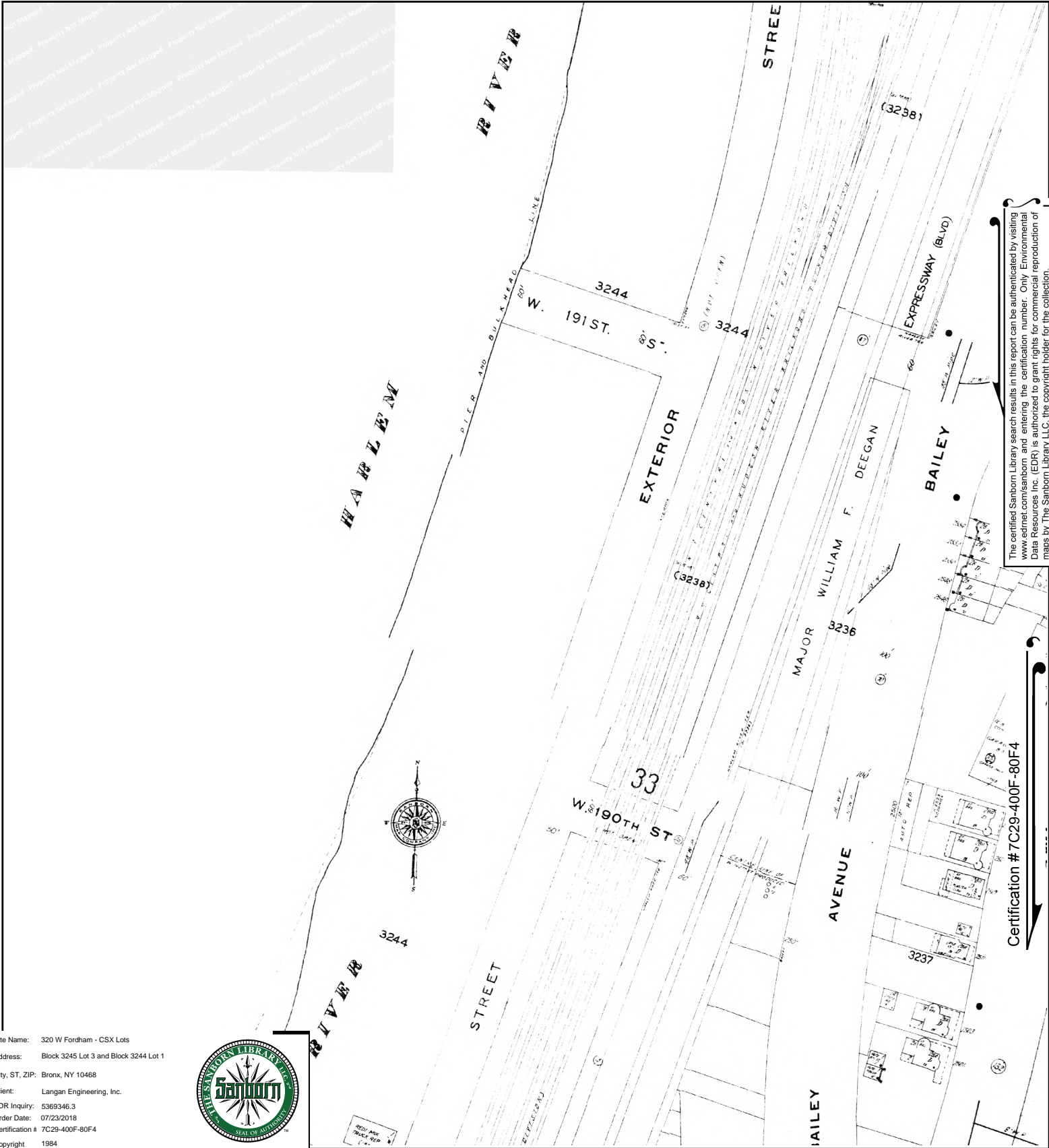


This Certified Sanborn Map combines the following sheets.  
 Outlined areas indicate map sheets within the collection.



Volume 14, Sheet 33  
 Volume 14, Sheet 29





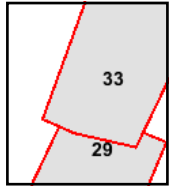
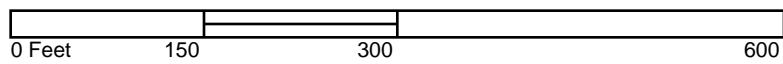
The certified Sanborn Library search results in this report can be authenticated by visiting [www.edrnet.com/sanborn](http://www.edrnet.com/sanborn) and entering the certification number. Only Environmental Data Resources Inc. (EDR) is authorized to grant rights for commercial reproduction of maps by The Sanborn Library LLC, the copyright holder for the collection.

Certification # 7C29-400F-80F4

Site Name: 320 W Fordham - CSX Lots  
 Address: Block 3245 Lot 3 and Block 3244 Lot 1  
 City, ST, ZIP: Bronx, NY 10468  
 Client: Langan Engineering, Inc.  
 EDR Inquiry: 5369346.3  
 Order Date: 07/23/2018  
 Certification # 7C29-400F-80F4  
 Copyright 1984



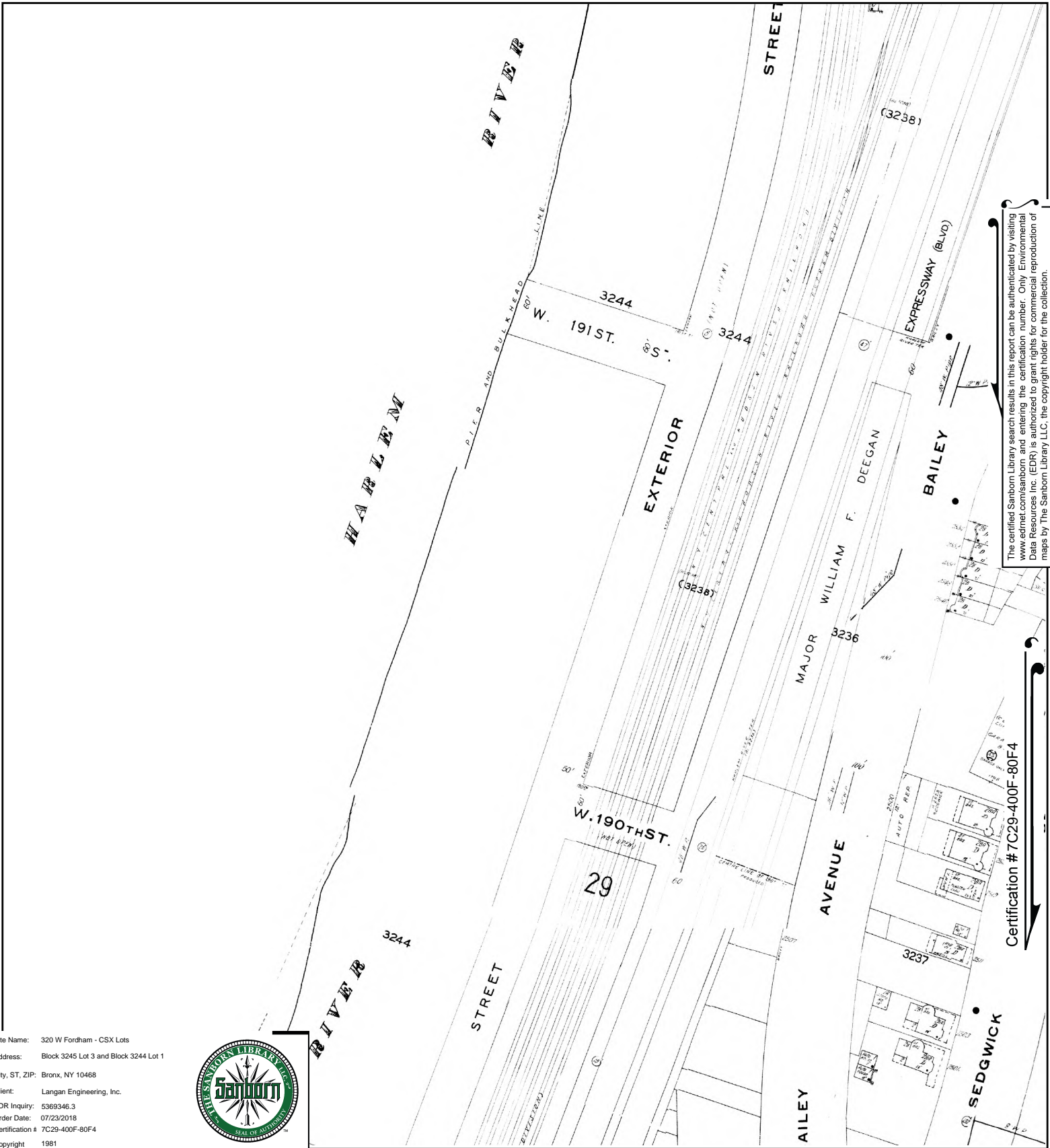
This Certified Sanborn Map combines the following sheets. Outlined areas indicate map sheets within the collection.



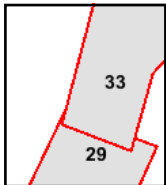
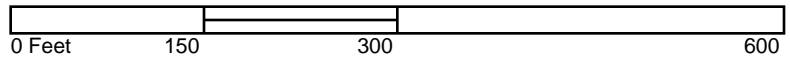
Volume 14, Sheet 33  
 Volume 14, Sheet 29





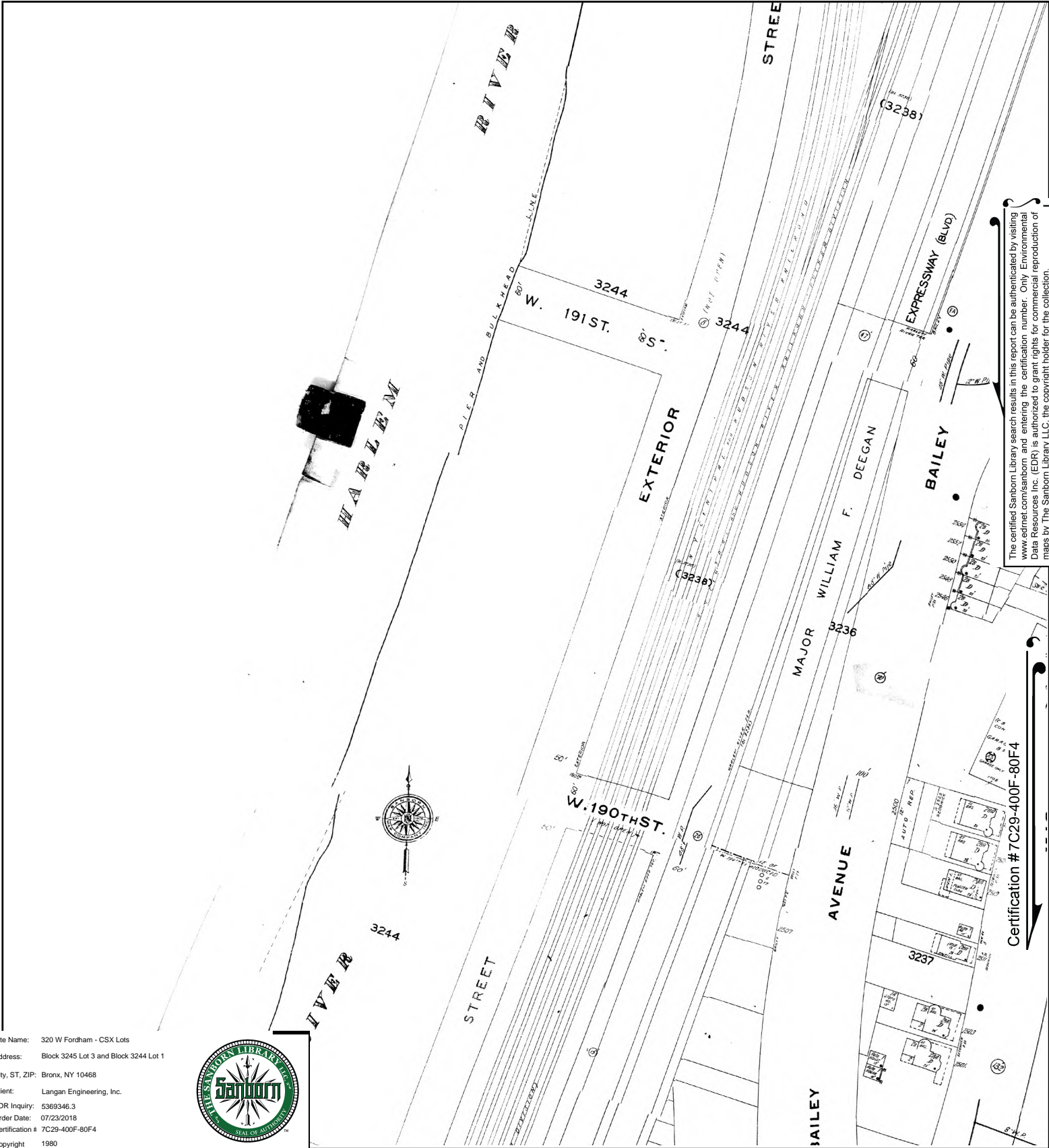


This Certified Sanborn Map combines the following sheets.  
 Outlined areas indicate map sheets within the collection.



Volume 14, Sheet 33  
 Volume 14, Sheet 29





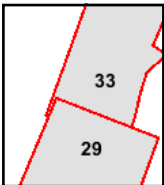
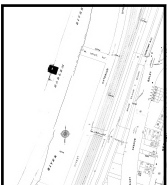
The certified Sanborn Library search results in this report can be authenticated by visiting [www.edrnet.com/sanborn](http://www.edrnet.com/sanborn) and entering the certification number. Only Environmental Data Resources Inc. (EDR) is authorized to grant rights for commercial reproduction of maps by The Sanborn Library LLC, the copyright holder for the collection.

Certification # 7C29-400F-80F4

Site Name: 320 W Fordham - CSX Lots  
 Address: Block 3245 Lot 3 and Block 3244 Lot 1  
 City, ST, ZIP: Bronx, NY 10468  
 Client: Langan Engineering, Inc.  
 EDR Inquiry: 5369346.3  
 Order Date: 07/23/2018  
 Certification # 7C29-400F-80F4  
 Copyright 1980

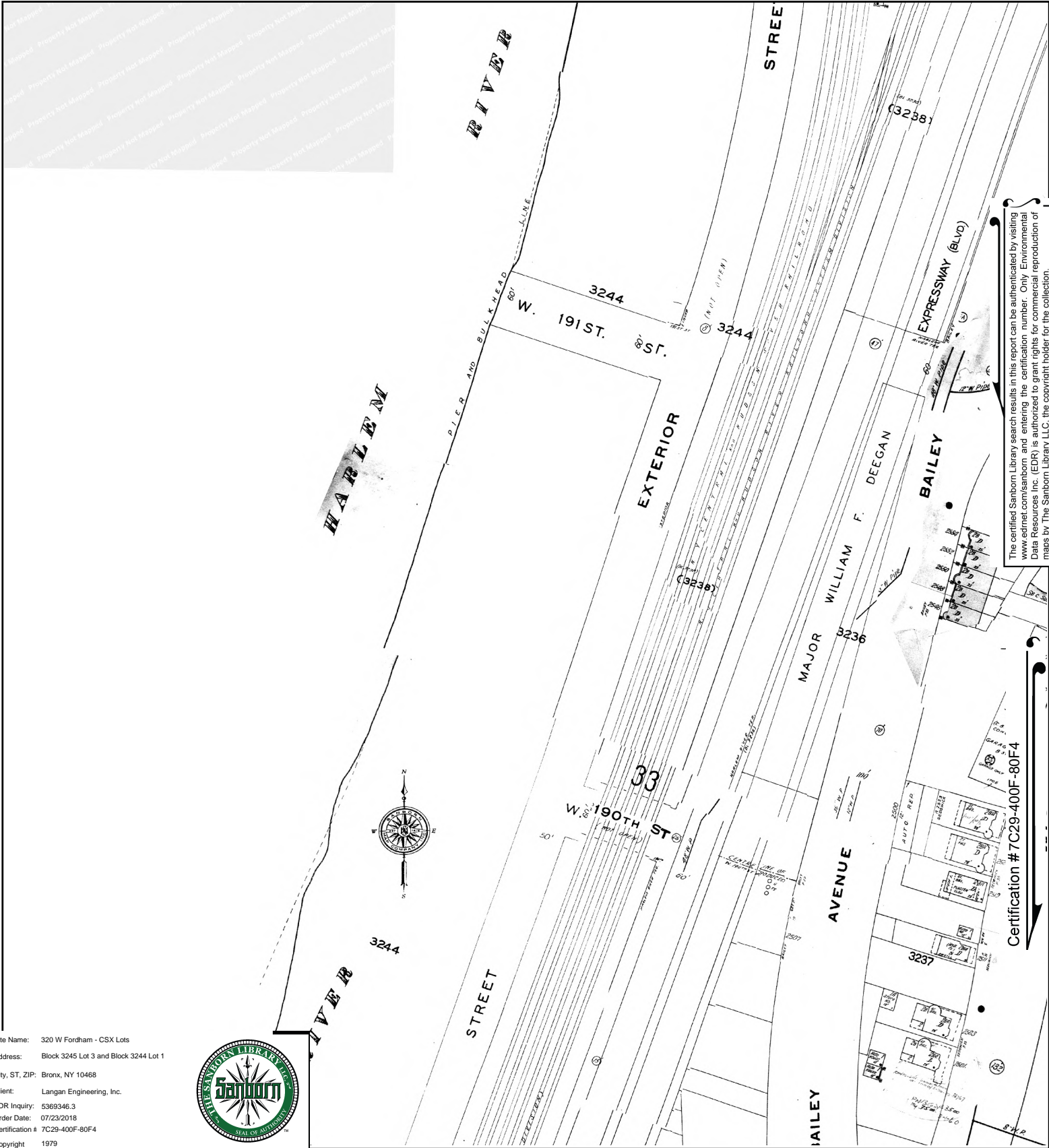


This Certified Sanborn Map combines the following sheets. Outlined areas indicate map sheets within the collection.



Volume 14, Sheet 29  
 Volume 14, Sheet 33





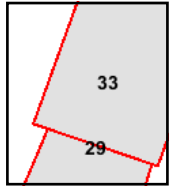
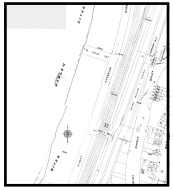
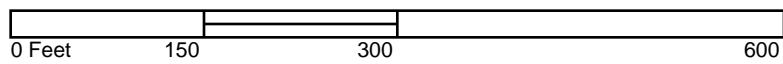
The certified Sanborn Library search results in this report can be authenticated by visiting [www.edrnet.com/sanborn](http://www.edrnet.com/sanborn) and entering the certification number. Only Environmental Data Resources Inc. (EDR) is authorized to grant rights for commercial reproduction of maps by The Sanborn Library LLC, the copyright holder for the collection.

Certification # 7C29-400F-80F4

Site Name: 320 W Fordham - CSX Lots  
 Address: Block 3245 Lot 3 and Block 3244 Lot 1  
 City, ST, ZIP: Bronx, NY 10468  
 Client: Langan Engineering, Inc.  
 EDR Inquiry: 5369346.3  
 Order Date: 07/23/2018  
 Certification # 7C29-400F-80F4  
 Copyright 1979



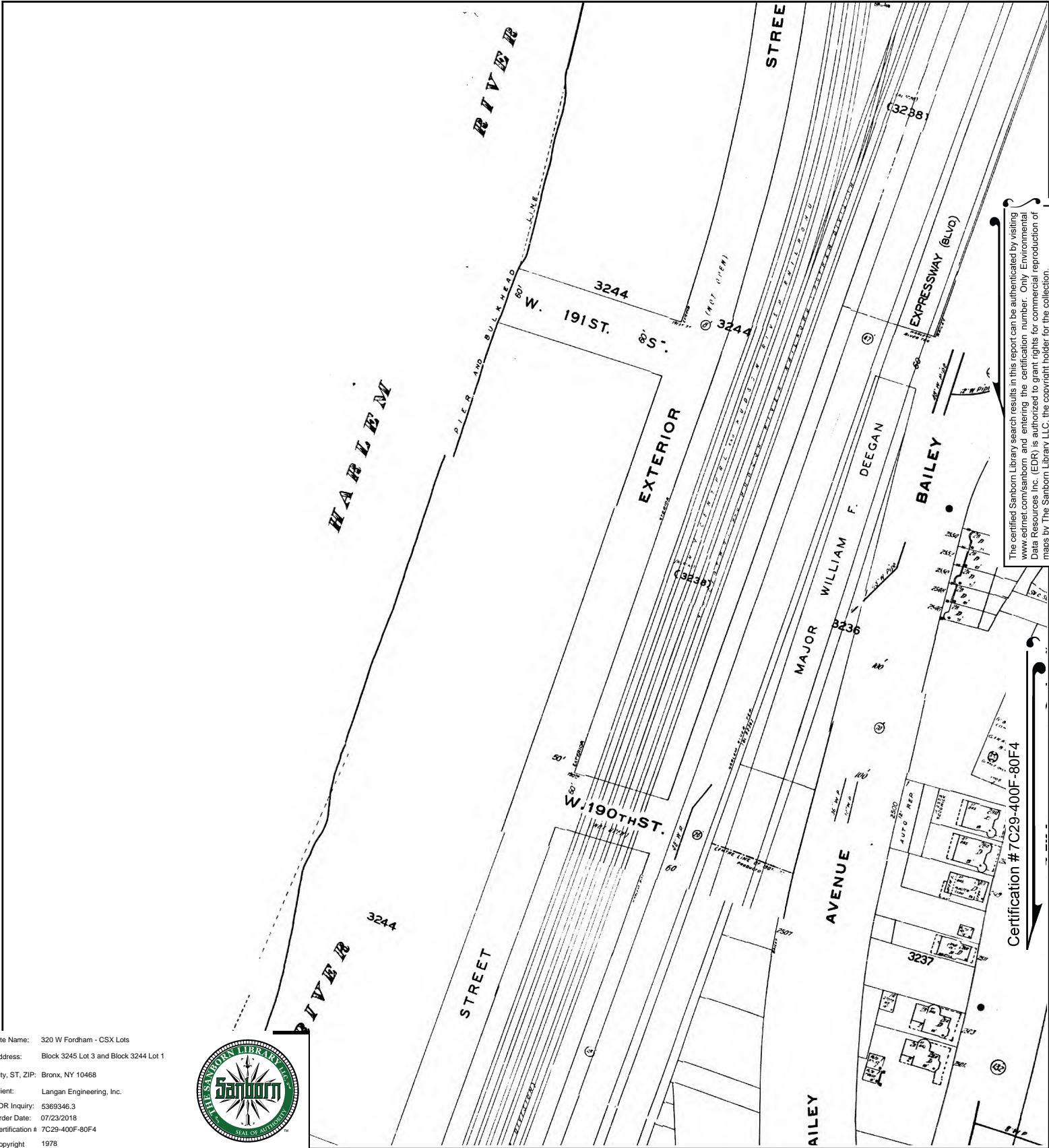
This Certified Sanborn Map combines the following sheets. Outlined areas indicate map sheets within the collection.



Volume 14, Sheet 33  
 Volume 14, Sheet 29







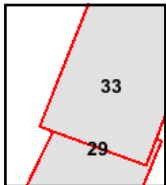
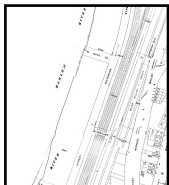
The certified Sanborn Library search results in this report can be authenticated by visiting [www.edrnet.com/sanborn](http://www.edrnet.com/sanborn) and entering the certification number. Only Environmental Data Resources Inc. (EDR) is authorized to grant rights for commercial reproduction of maps by The Sanborn Library LLC, the copyright holder for the collection.

Site Name: 320 W Fordham - CSX Lots  
 Address: Block 3245 Lot 3 and Block 3244 Lot 1  
 City, ST, ZIP: Bronx, NY 10468  
 Client: Langan Engineering, Inc.  
 EDR Inquiry: 5369346.3  
 Order Date: 07/23/2018  
 Certification # 7C29-400F-80F4  
 Copyright 1978



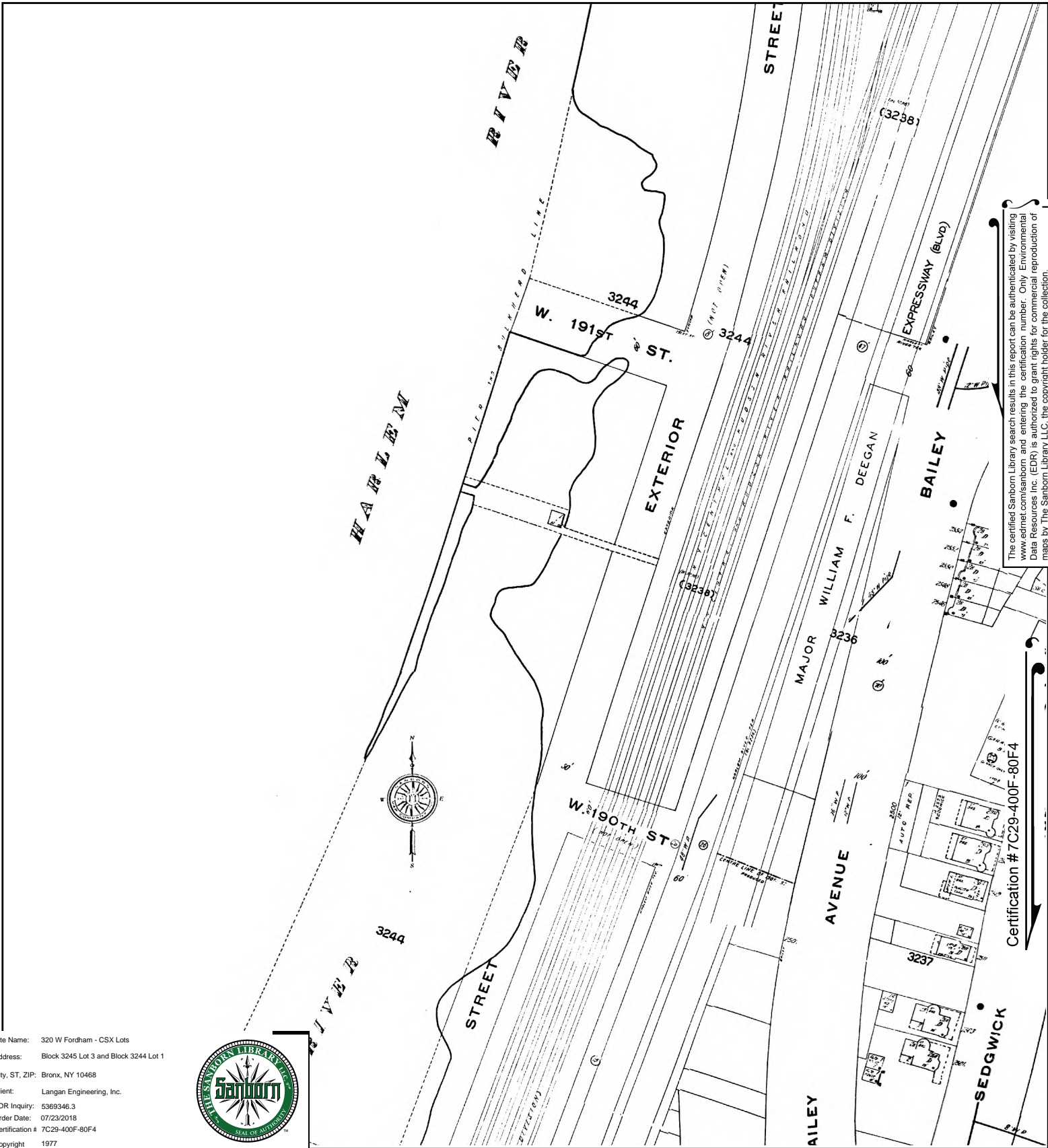
Certification # 7C29-400F-80F4

This Certified Sanborn Map combines the following sheets.  
 Outlined areas indicate map sheets within the collection.



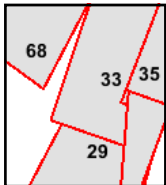
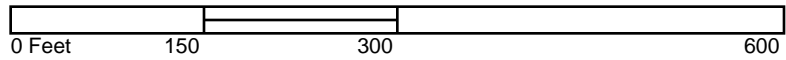
Volume 14, Sheet 33  
 Volume 14, Sheet 29





The certified Sanborn Library search results in this report can be authenticated by visiting [www.edrnet.com/sanborn](http://www.edrnet.com/sanborn) and entering the certification number. Only Environmental Data Resources Inc. (EDR) is authorized to grant rights for commercial reproduction of maps by The Sanborn Library LLC, the copyright holder for the collection.

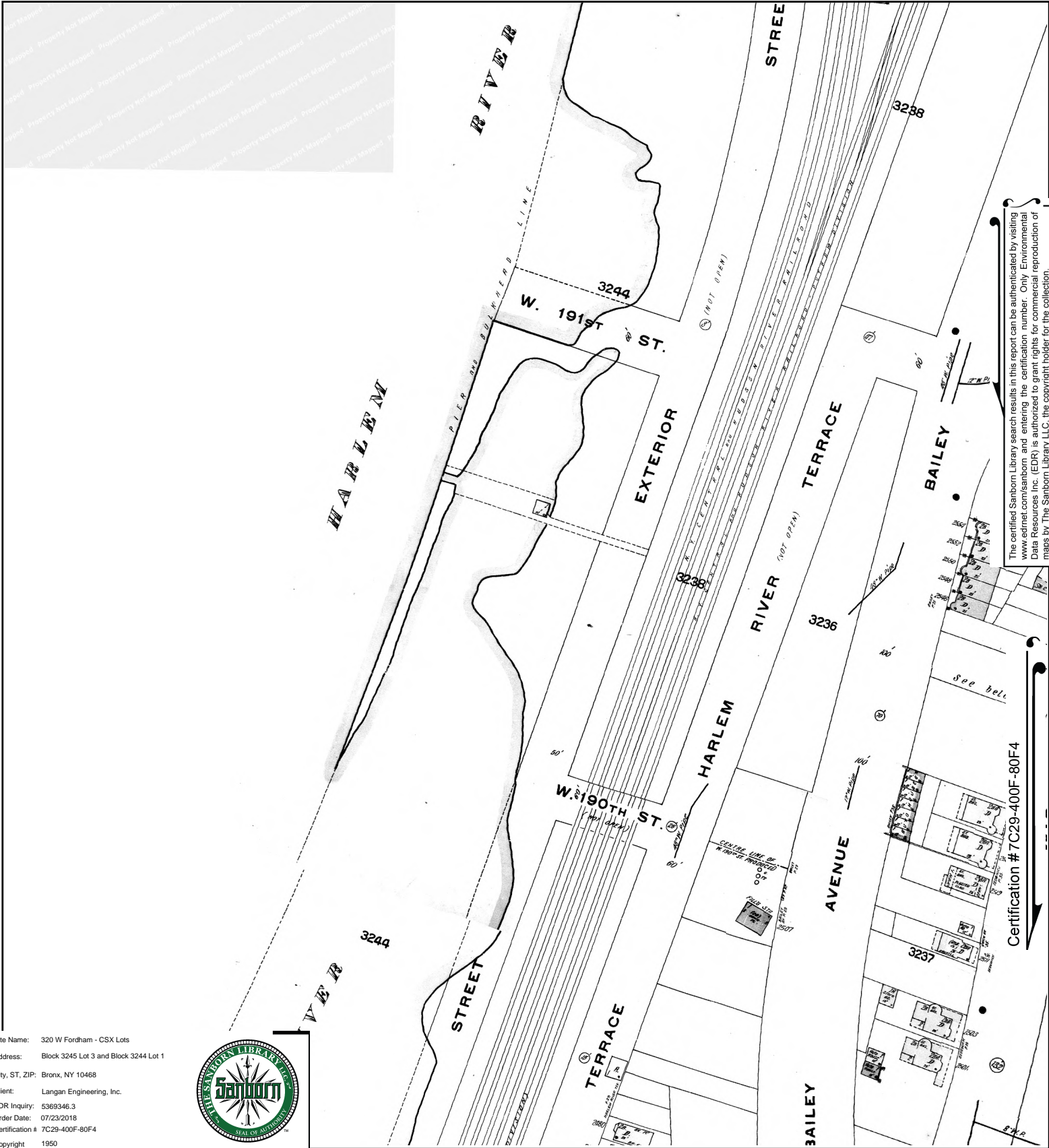
This Certified Sanborn Map combines the following sheets.  
 Outlined areas indicate map sheets within the collection.



Volume 12, Sheet 68  
 Volume 14, Sheet 35  
 Volume 14, Sheet 33  
 Volume 14, Sheet 29



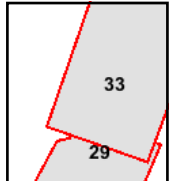
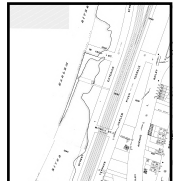




The certified Sanborn Library search results in this report can be authenticated by visiting [www.edrnet.com/sanborn](http://www.edrnet.com/sanborn) and entering the certification number. Only Environmental Data Resources Inc. (EDR) is authorized to grant rights for commercial reproduction of maps by The Sanborn Library LLC, the copyright holder for the collection.



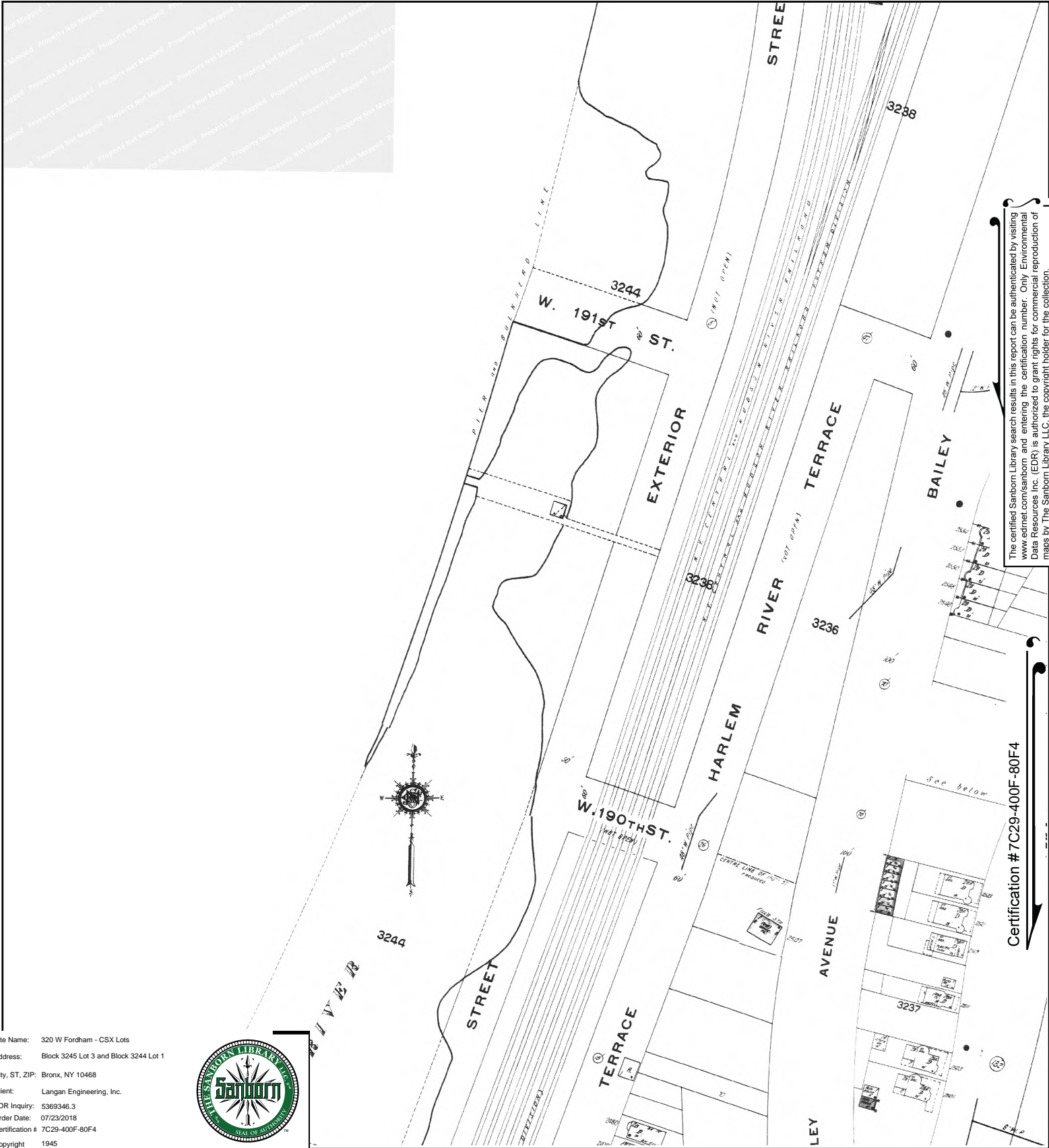
This Certified Sanborn Map combines the following sheets. Outlined areas indicate map sheets within the collection.



Volume 14, Sheet 33  
 Volume 14, Sheet 29







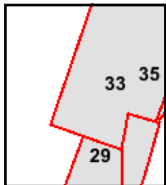
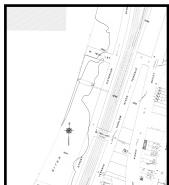
The certified Sanborn Library search results in this report can be authenticated by visiting [www.edrnet.com/sanborn](http://www.edrnet.com/sanborn) and entering the certification number. Only Environmental Data Resources Inc. (EDR) is authorized to grant rights for commercial reproduction of maps by The Sanborn Library LLC, the copyright holder for the collection.

Certification # 7C29-400F-80F4

Site Name: 320 W Fordham - CSX Lots  
 Address: Block 3245 Lot 3 and Block 3244 Lot 1  
 City, ST, ZIP: Bronx, NY 10468  
 Client: Langan Engineering, Inc.  
 EDR Inquiry: 5369346.3  
 Order Date: 07/23/2018  
 Certification # 7C29-400F-80F4  
 Copyright 1945

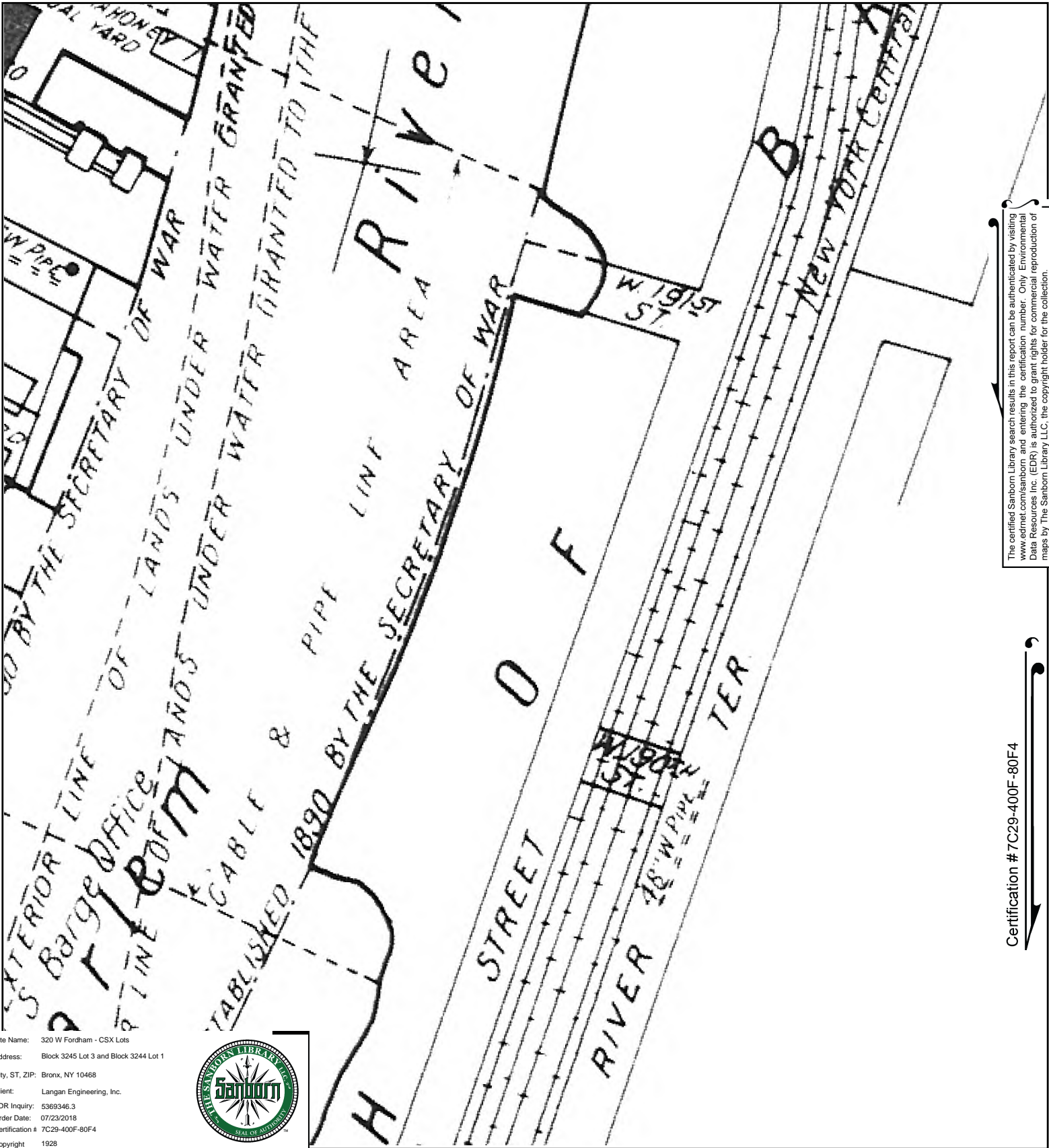


This Certified Sanborn Map combines the following sheets.  
 Outlined areas indicate map sheets within the collection.



Volume 14, Sheet 33  
 Volume 14, Sheet 35  
 Volume 14, Sheet 29





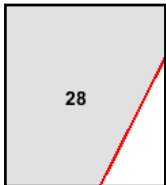
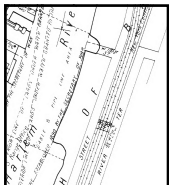
Site Name: 320 W Fordham - CSX Lots  
 Address: Block 3245 Lot 3 and Block 3244 Lot 1  
 City, ST, ZIP: Bronx, NY 10468  
 Client: Langan Engineering, Inc.  
 EDR Inquiry: 5369346.3  
 Order Date: 07/23/2018  
 Certification # 7C29-400F-80F4  
 Copyright 1928



The certified Sanborn Library search results in this report can be authenticated by visiting [www.edrnet.com/sanborn](http://www.edrnet.com/sanborn) and entering the certification number. Only Environmental Data Resources Inc. (EDR) is authorized to grant rights for commercial reproduction of maps by The Sanborn Library LLC, the copyright holder for the collection.

Certification # 7C29-400F-80F4

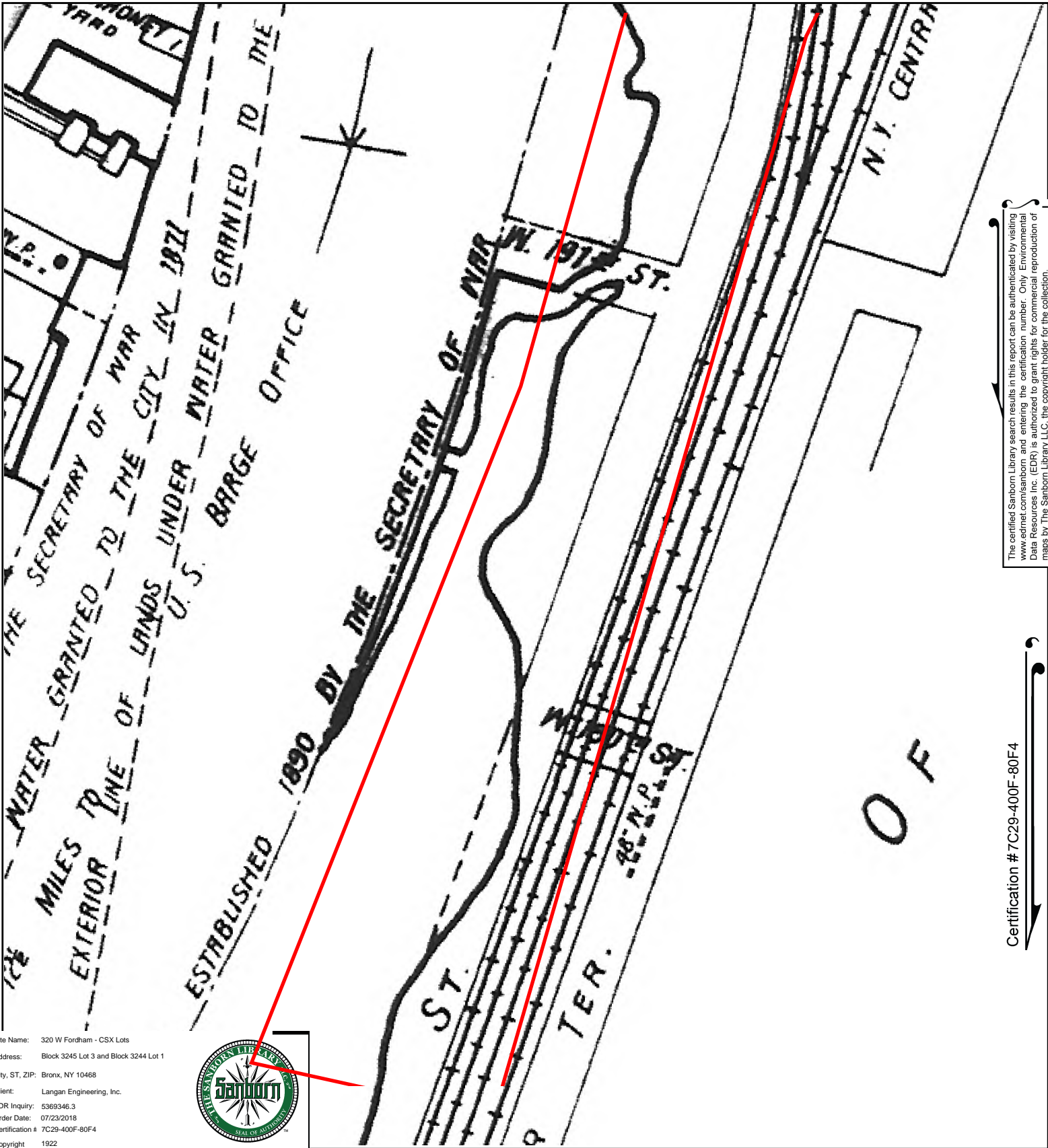
This Certified Sanborn Map combines the following sheets. Outlined areas indicate map sheets within the collection.



Volume Pier Maps, Sheet 28







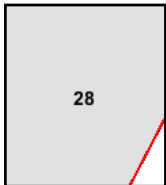
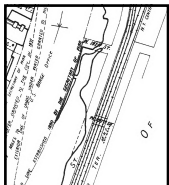
The certified Sanborn Library search results in this report can be authenticated by visiting [www.edrnet.com/sanborn](http://www.edrnet.com/sanborn) and entering the certification number. Only Environmental Data Resources Inc. (EDR) is authorized to grant rights for commercial reproduction of maps by The Sanborn Library LLC, the copyright holder for the collection.

Certification # 7C29-400F-80F4

Site Name: 320 W Fordham - CSX Lots  
 Address: Block 3245 Lot 3 and Block 3244 Lot 1  
 City, ST, ZIP: Bronx, NY 10468  
 Client: Langan Engineering, Inc.  
 EDR Inquiry: 5369346.3  
 Order Date: 07/23/2018  
 Certification # 7C29-400F-80F4  
 Copyright 1922



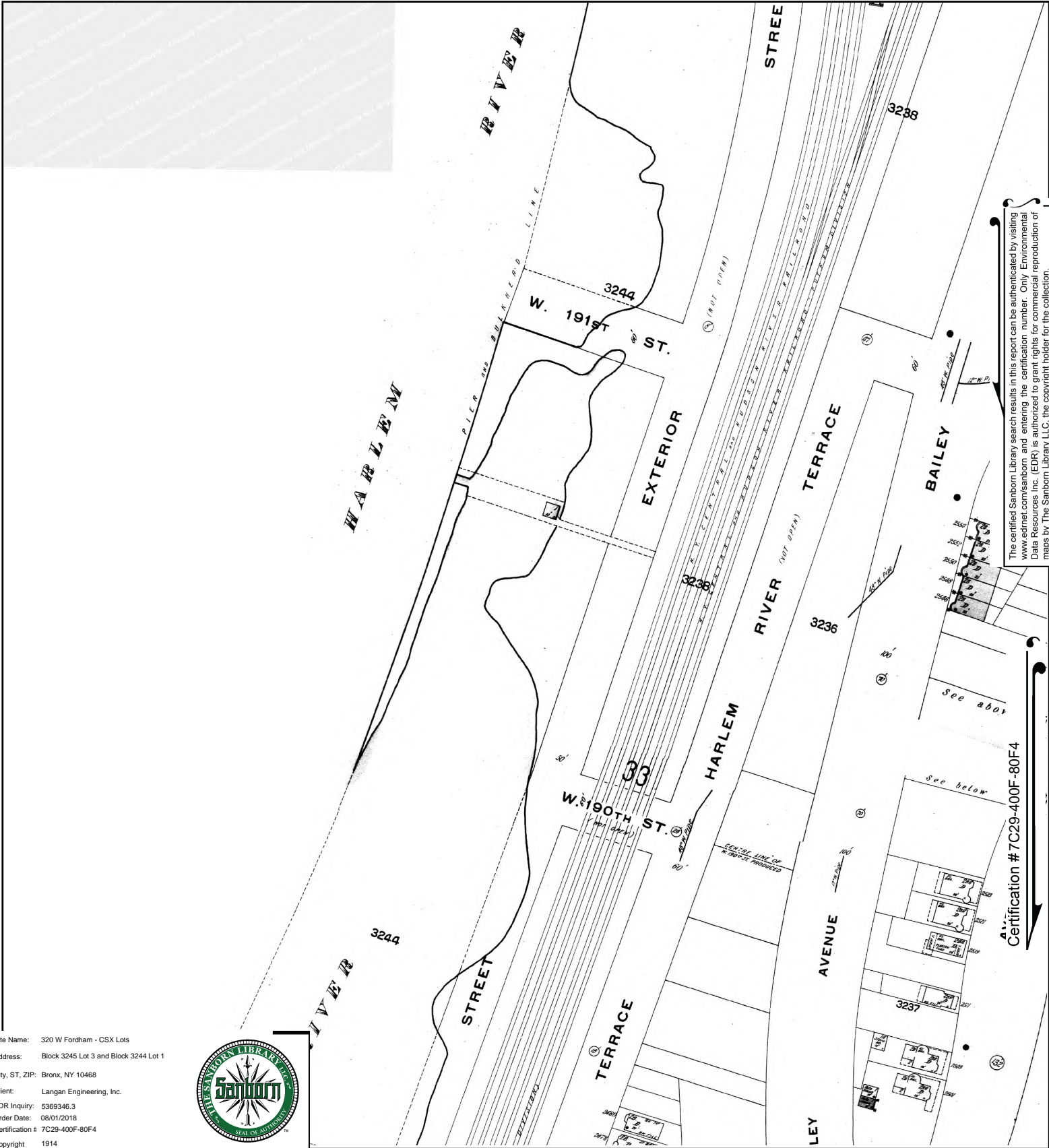
This Certified Sanborn Map combines the following sheets. Outlined areas indicate map sheets within the collection.



Volume Pier Maps, Sheet 28







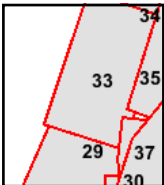
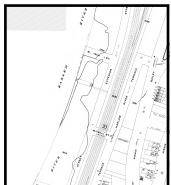
The certified Sanborn Library search results in this report can be authenticated by visiting [www.edrnet.com/sanborn](http://www.edrnet.com/sanborn) and entering the certification number. Only Environmental Data Resources Inc. (EDR) is authorized to grant rights for commercial reproduction of maps by The Sanborn Library LLC, the copyright holder for the collection.

Certification # 7C29-400F-80F4

Site Name: 320 W Fordham - CSX Lots  
 Address: Block 3245 Lot 3 and Block 3244 Lot 1  
 City, ST, ZIP: Bronx, NY 10468  
 Client: Langan Engineering, Inc.  
 EDR Inquiry: 5369346.3  
 Order Date: 08/01/2018  
 Certification # 7C29-400F-80F4  
 Copyright 1914

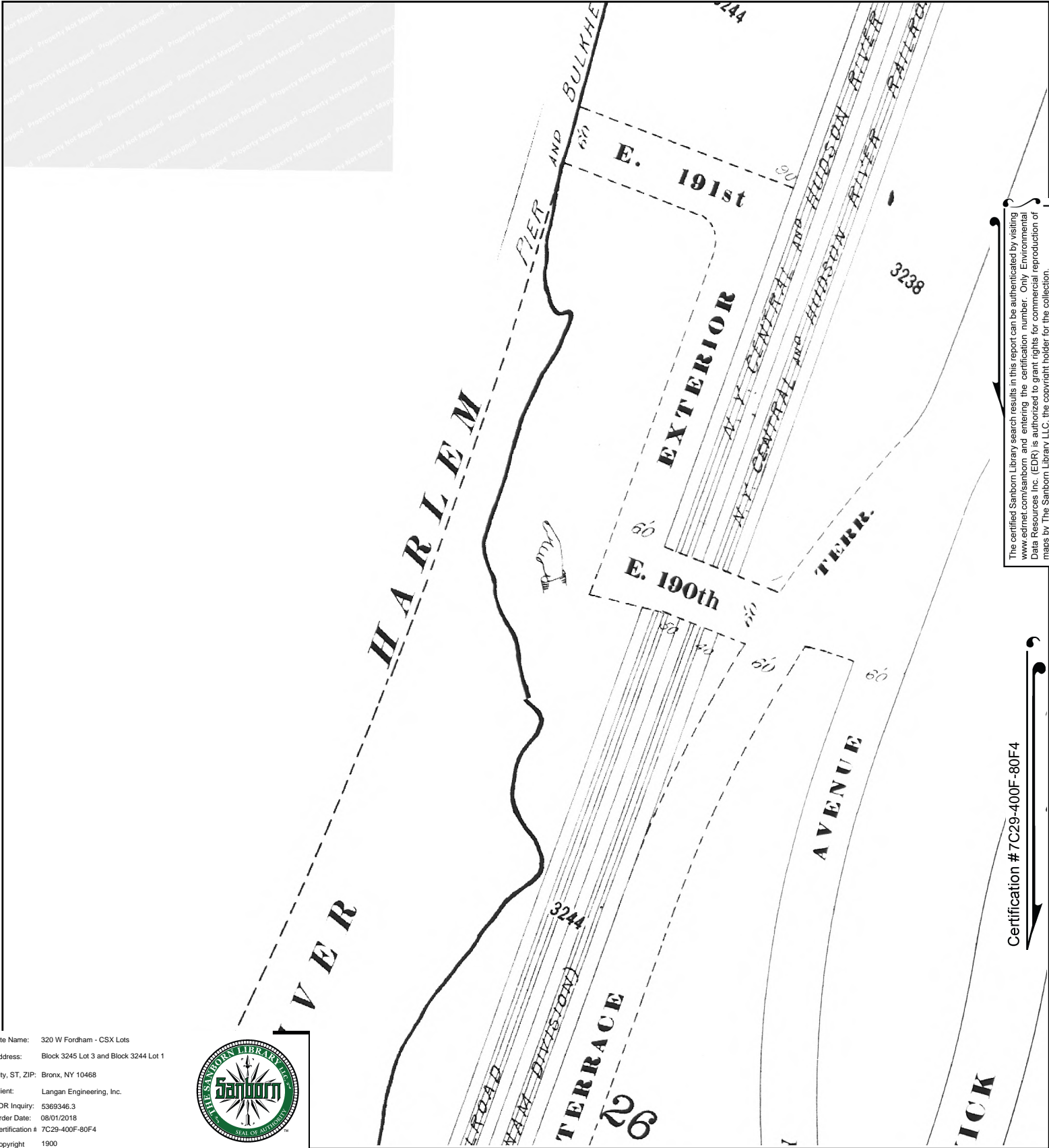


This Certified Sanborn Map combines the following sheets.  
 Outlined areas indicate map sheets within the collection.



Volume 14, Sheet 35  
 Volume 14, Sheet 33  
 Volume 14, Sheet 29





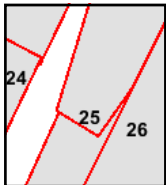
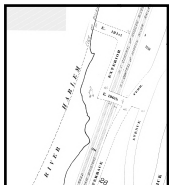
The certified Sanborn Library search results in this report can be authenticated by visiting [www.edrnet.com/sanborn](http://www.edrnet.com/sanborn) and entering the certification number. Only Environmental Data Resources Inc. (EDR) is authorized to grant rights for commercial reproduction of maps by The Sanborn Library LLC, the copyright holder for the collection.

Certification # 7C29-400F-80F4

Site Name: 320 W Fordham - CSX Lots  
 Address: Block 3245 Lot 3 and Block 3244 Lot 1  
 City, ST, ZIP: Bronx, NY 10468  
 Client: Langan Engineering, Inc.  
 EDR Inquiry: 5369346.3  
 Order Date: 08/01/2018  
 Certification # 7C29-400F-80F4  
 Copyright 1900

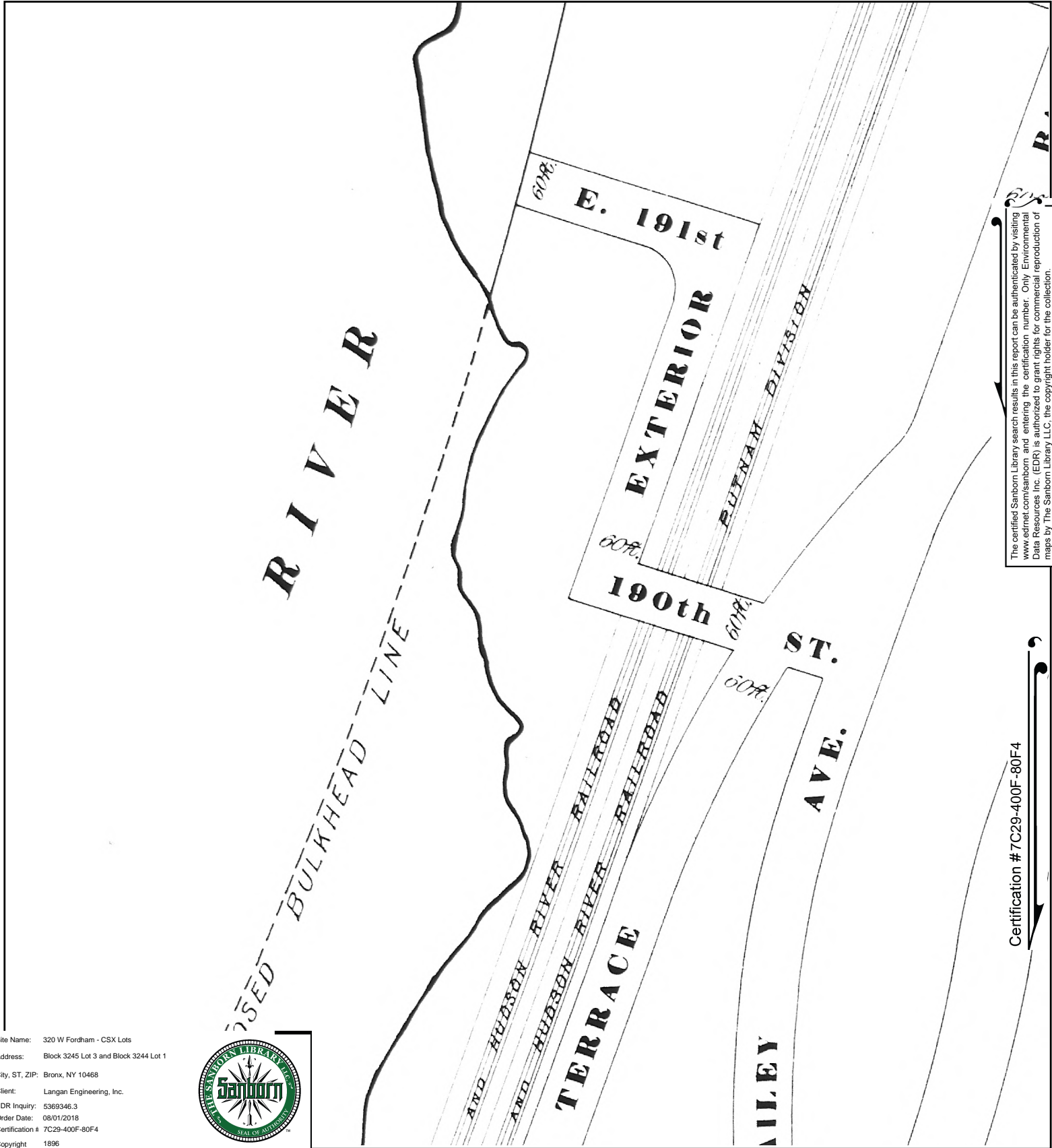


This Certified Sanborn Map combines the following sheets.  
 Outlined areas indicate map sheets within the collection.



Volume 13, Sheet 26  
 Volume 13, Sheet 25  
 Volume 12, Sheet 24  
 Volume 12, Sheet 26





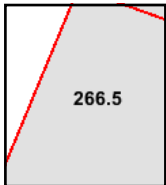
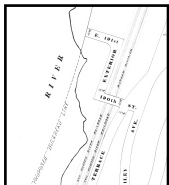
The certified Sanborn Library search results in this report can be authenticated by visiting [www.edrnet.com/sanborn](http://www.edrnet.com/sanborn) and entering the certification number. Only Environmental Data Resources Inc. (EDR) is authorized to grant rights for commercial reproduction of maps by The Sanborn Library LLC, the copyright holder for the collection.

Certification # 7C29-400F-80F4

Site Name: 320 W Fordham - CSX Lots  
 Address: Block 3245 Lot 3 and Block 3244 Lot 1  
 City, ST, ZIP: Bronx, NY 10468  
 Client: Langan Engineering, Inc.  
 EDR Inquiry: 5369346.3  
 Order Date: 08/01/2018  
 Certification # 7C29-400F-80F4  
 Copyright 1896



This Certified Sanborn Map combines the following sheets.  
 Outlined areas indicate map sheets within the collection.

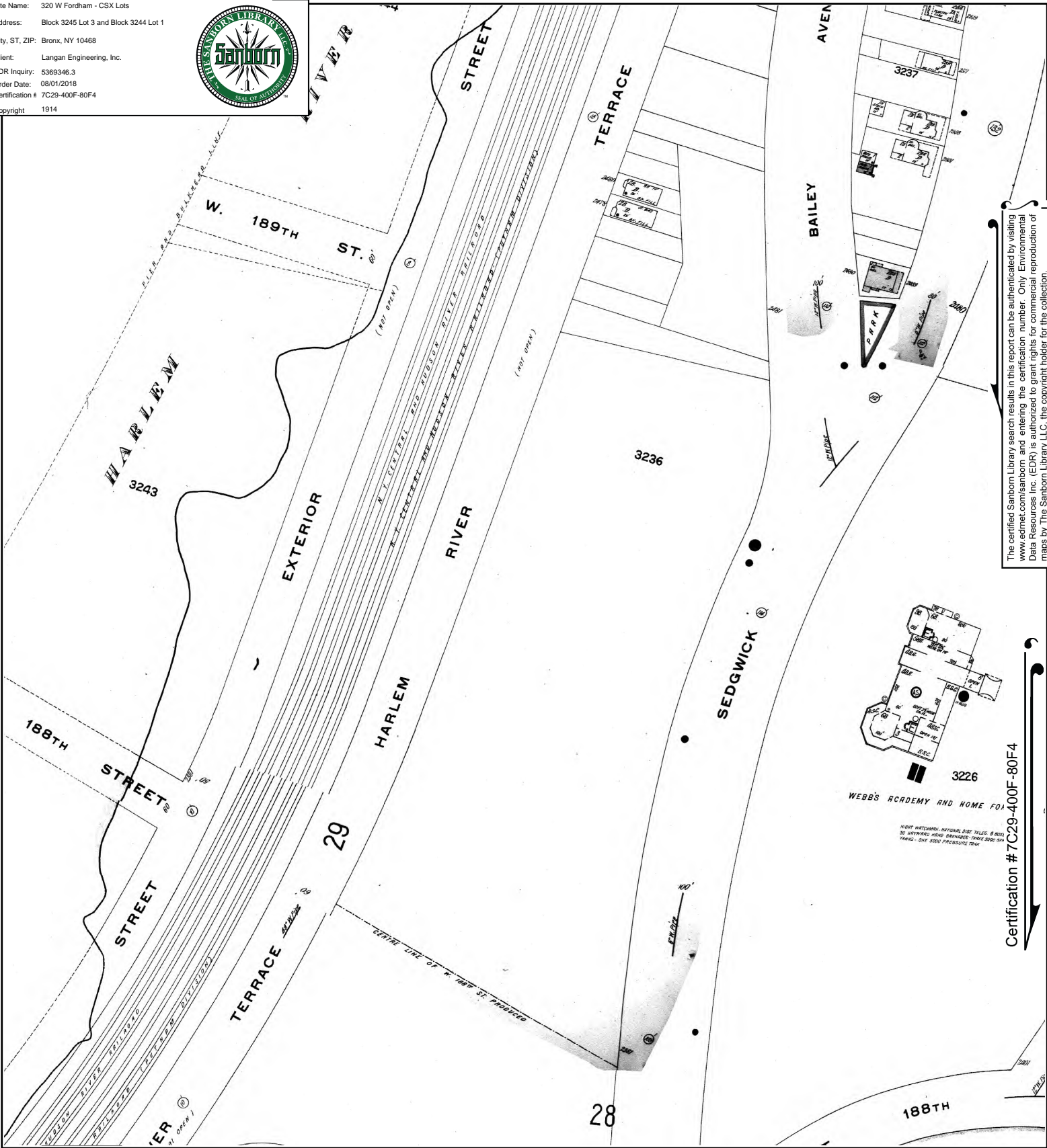


Volume 12, Sheet 266.5





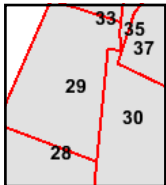
Site Name: 320 W Fordham - CSX Lots  
 Address: Block 3245 Lot 3 and Block 3244 Lot 1  
 City, ST, ZIP: Bronx, NY 10468  
 Client: Langan Engineering, Inc.  
 EDR Inquiry: 5369346.3  
 Order Date: 08/01/2018  
 Certification # 7C29-400F-80F4  
 Copyright: 1914



The certified Sanborn Library search results in this report can be authenticated by visiting [www.edrnet.com/sanborn](http://www.edrnet.com/sanborn) and entering the certification number. Only Environmental Data Resources Inc. (EDR) is authorized to grant rights for commercial reproduction of maps by The Sanborn Library LLC, the copyright holder for the collection.

Certification # 7C29-400F-80F4

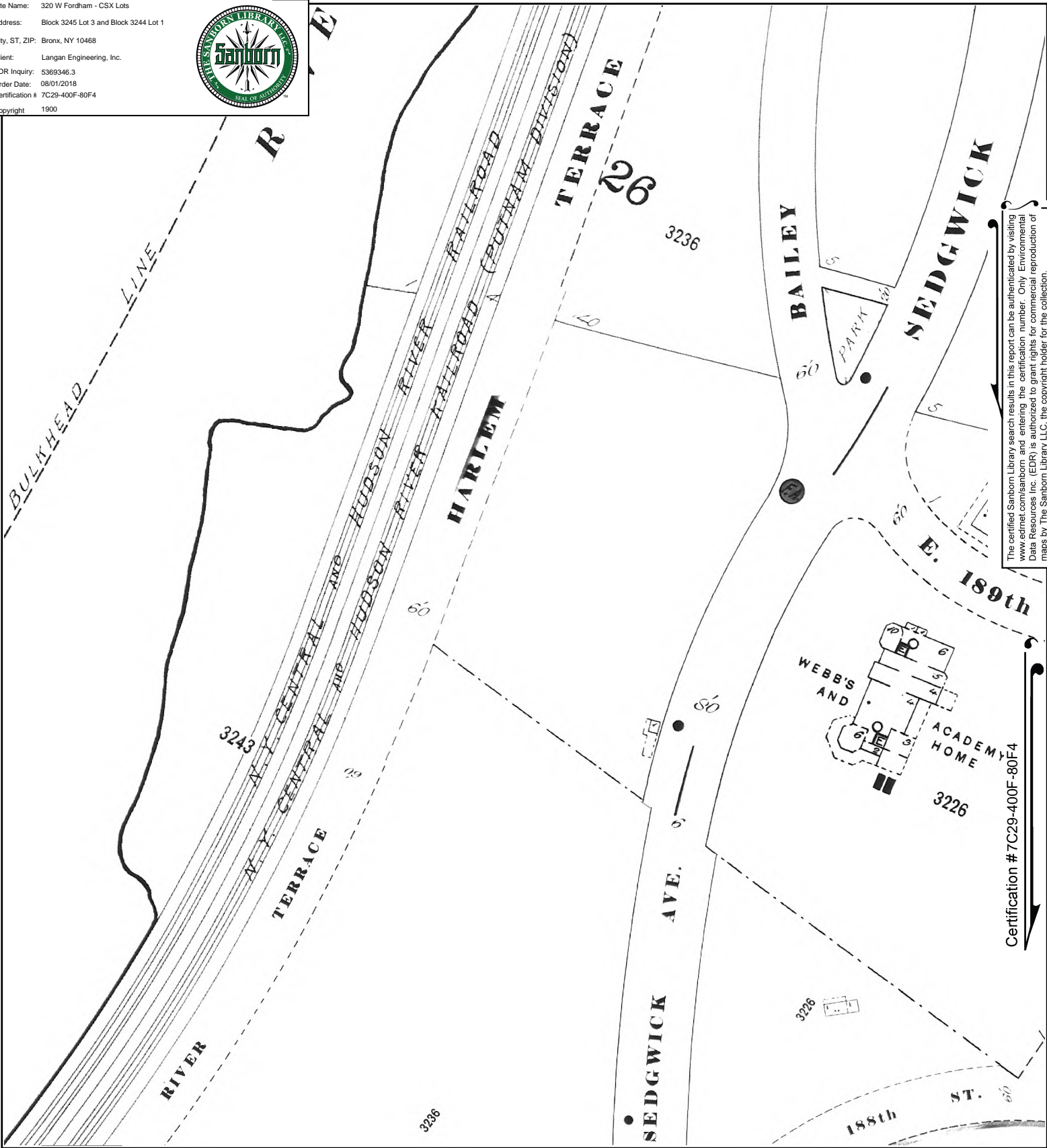
This Certified Sanborn Map combines the following sheets. Outlined areas indicate map sheets within the collection.



- Volume 14, Sheet 37
- Volume 14, Sheet 35
- Volume 14, Sheet 30
- Volume 14, Sheet 29
- Volume 14, Sheet 28



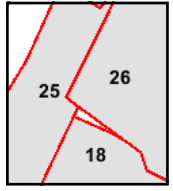
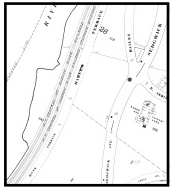
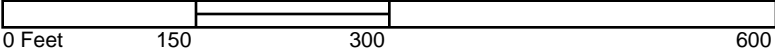
Site Name: 320 W Fordham - CSX Lots  
Address: Block 3245 Lot 3 and Block 3244 Lot 1  
City, ST, ZIP: Bronx, NY 10468  
Client: Langan Engineering, Inc.  
EDR Inquiry: 5369346.3  
Order Date: 08/01/2018  
Certification # 7C29-400F-80F4  
Copyright: 1900



The certified Sanborn Library search results in this report can be authenticated by visiting [www.edrnet.com/sanborn](http://www.edrnet.com/sanborn) and entering the certification number. Only Environmental Data Resources Inc. (EDR) is authorized to grant rights for commercial reproduction of maps by The Sanborn Library LLC, the copyright holder for the collection.

Certification # 7C29-400F-80F4

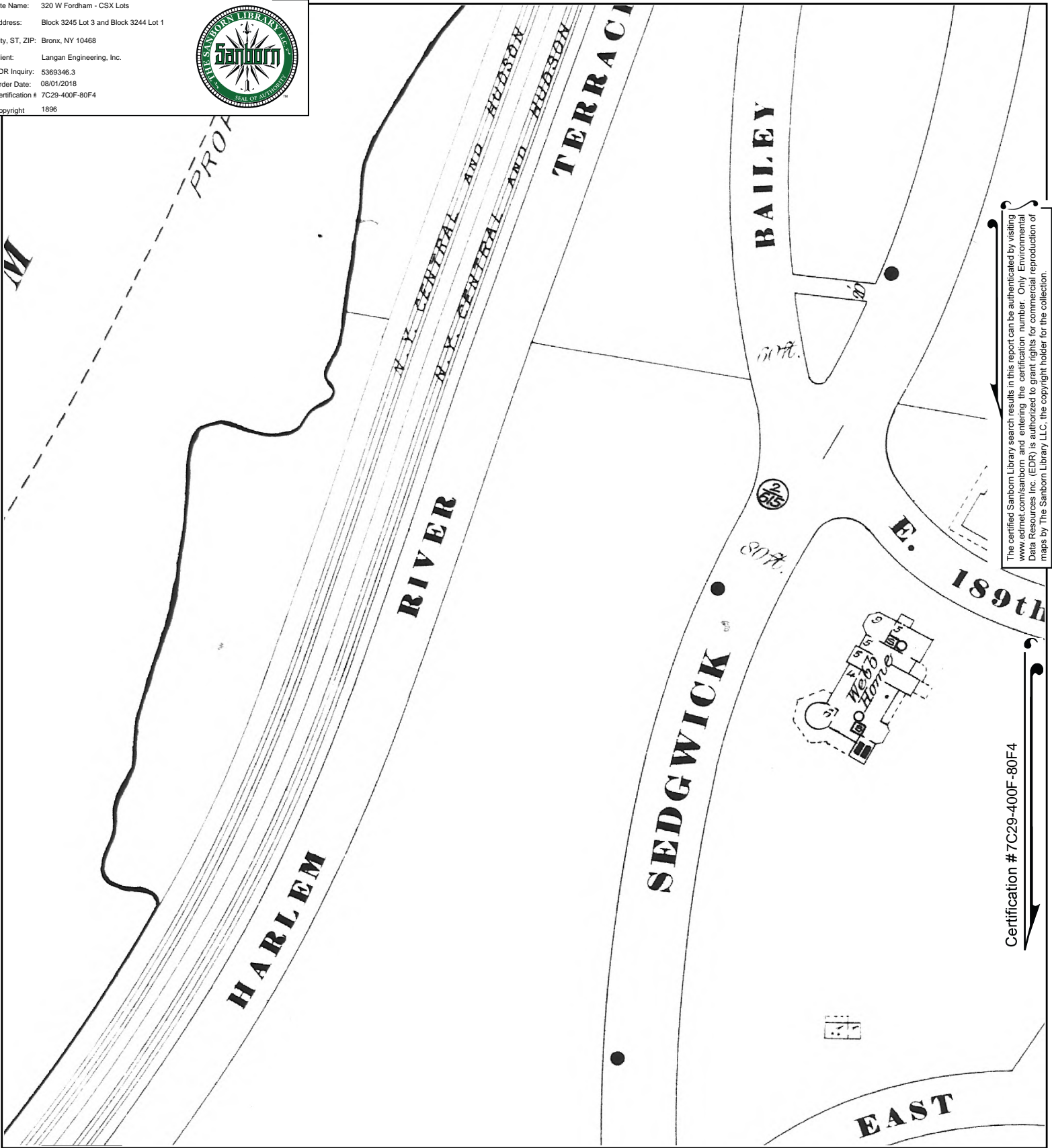
This Certified Sanborn Map combines the following sheets. Outlined areas indicate map sheets within the collection.



Volume 13, Sheet 26  
Volume 13, Sheet 25  
Volume 13, Sheet 18



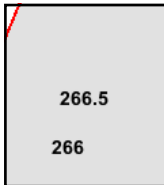
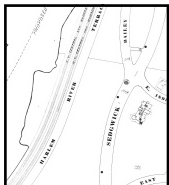
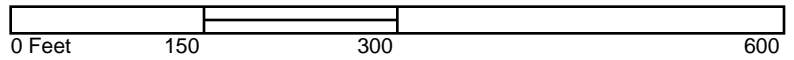
Site Name: 320 W Fordham - CSX Lots  
Address: Block 3245 Lot 3 and Block 3244 Lot 1  
City, ST, ZIP: Bronx, NY 10468  
Client: Langan Engineering, Inc.  
EDR Inquiry: 5369346.3  
Order Date: 08/01/2018  
Certification # 7C29-400F-80F4  
Copyright 1896



The certified Sanborn Library search results in this report can be authenticated by visiting [www.edrnet.com/sanborn](http://www.edrnet.com/sanborn) and entering the certification number. Only Environmental Data Resources Inc. (EDR) is authorized to grant rights for commercial reproduction of maps by The Sanborn Library LLC, the copyright holder for the collection.

Certification # 7C29-400F-80F4

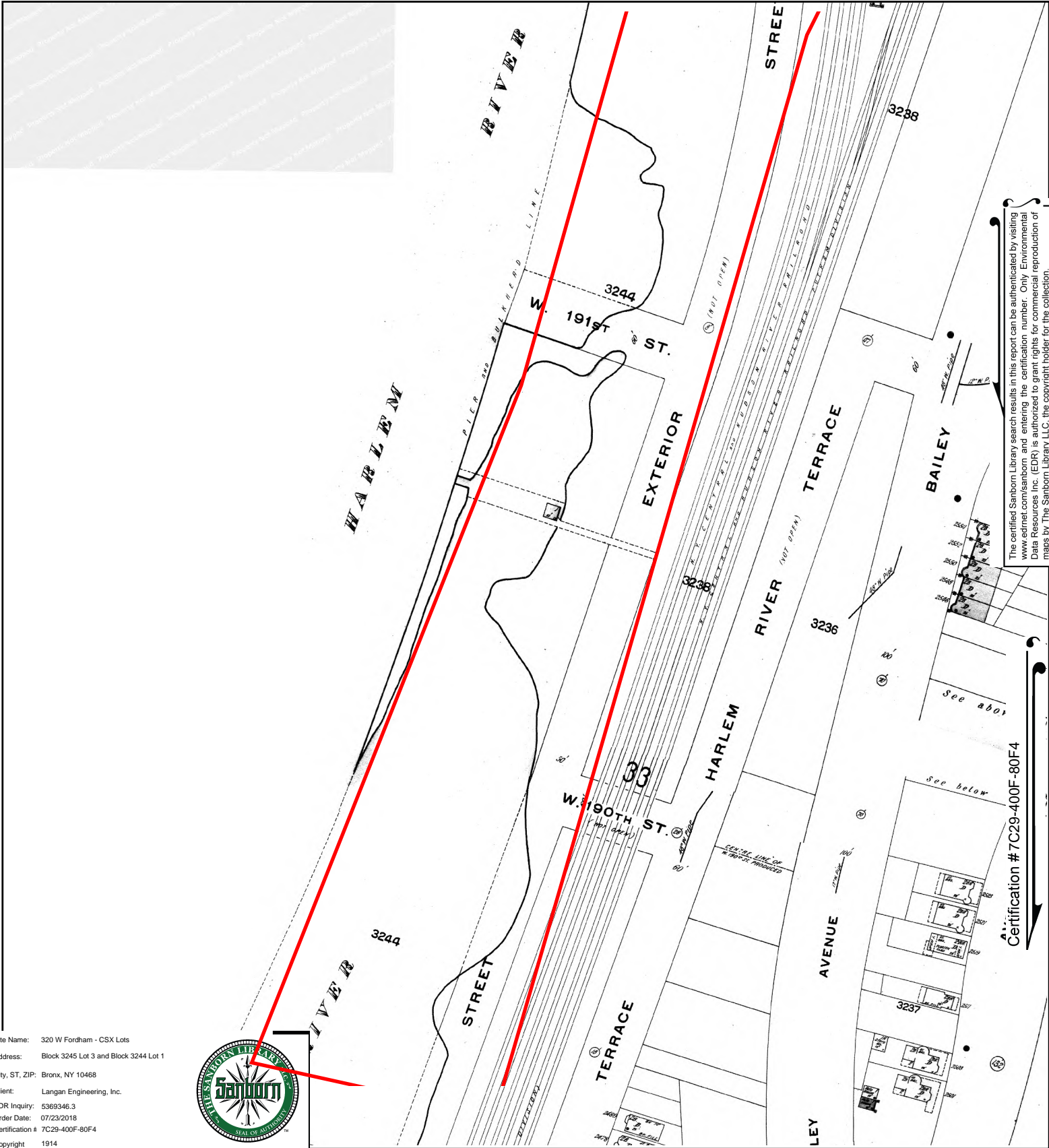
This Certified Sanborn Map combines the following sheets. Outlined areas indicate map sheets within the collection.



Volume 12, Sheet 266.5  
Volume 12, Sheet 266

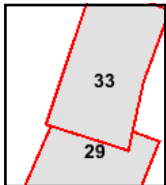
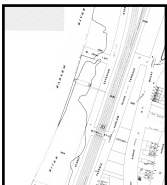
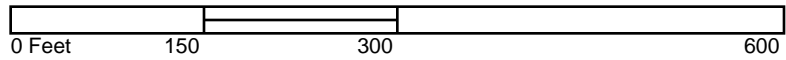






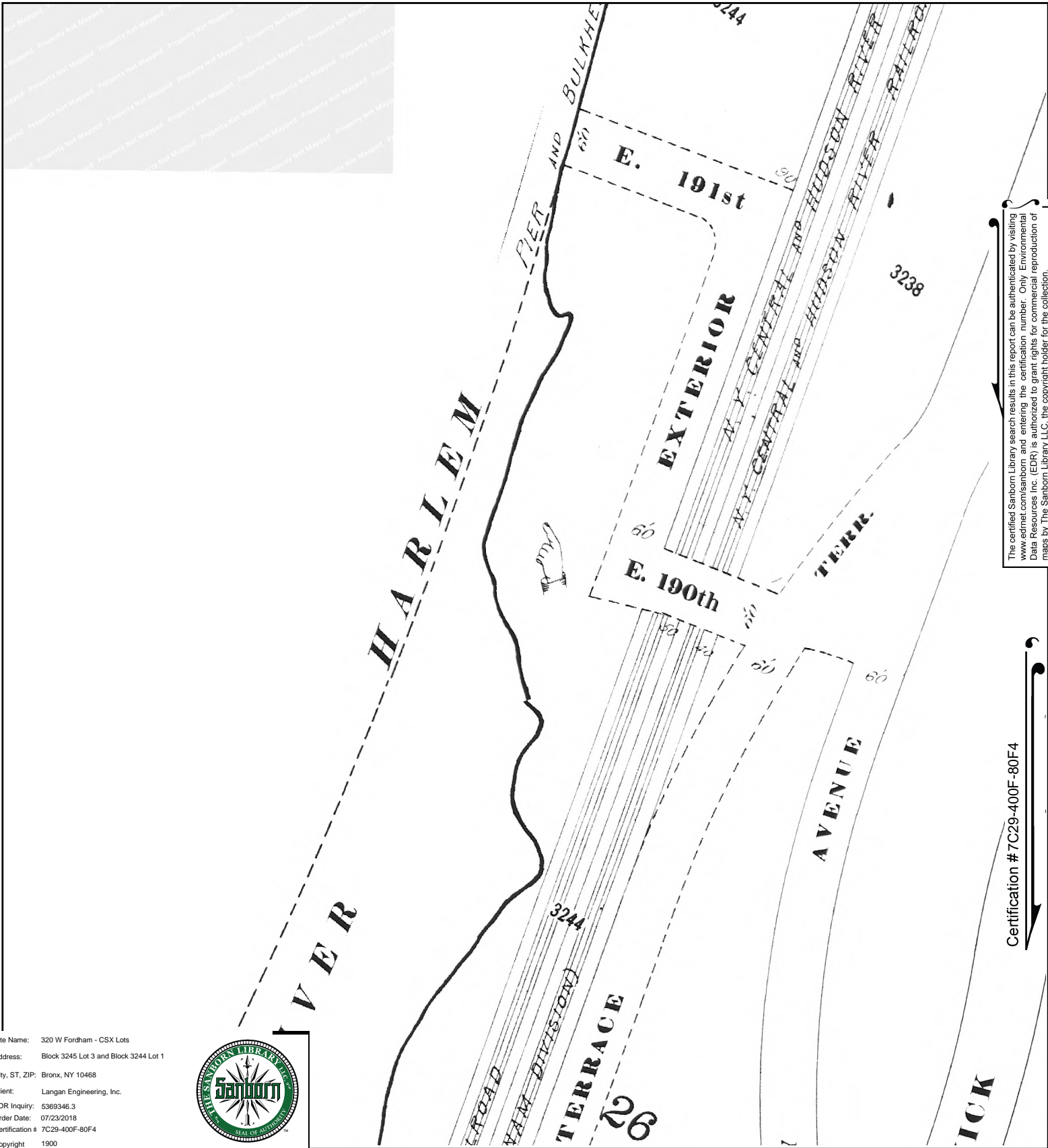
The certified Sanborn Library search results in this report can be authenticated by visiting [www.edrnet.com/sanborn](http://www.edrnet.com/sanborn) and entering the certification number. Only Environmental Data Resources Inc. (EDR) is authorized to grant rights for commercial reproduction of maps by The Sanborn Library LLC, the copyright holder for the collection.

This Certified Sanborn Map combines the following sheets. Outlined areas indicate map sheets within the collection.



Volume 14, Sheet 33  
 Volume 14, Sheet 29





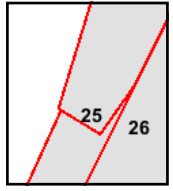
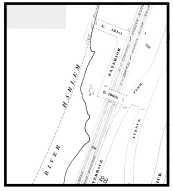
The certified Sanborn Library search results in this report can be authenticated by visiting [www.edrnet.com/sanborn](http://www.edrnet.com/sanborn) and entering the certification number. Only Environmental Data Resources Inc. (EDR) is authorized to grant rights for commercial reproduction of maps by The Sanborn Library LLC, the copyright holder for the collection.

Certification # 7C29-400F-80F4

Site Name: 320 W Fordham - CSX Lots  
 Address: Block 3245 Lot 3 and Block 3244 Lot 1  
 City, ST, ZIP: Bronx, NY 10468  
 Client: Langan Engineering, Inc.  
 EDR Inquiry: 5369346.3  
 Order Date: 07/23/2018  
 Certification # 7C29-400F-80F4  
 Copyright 1900

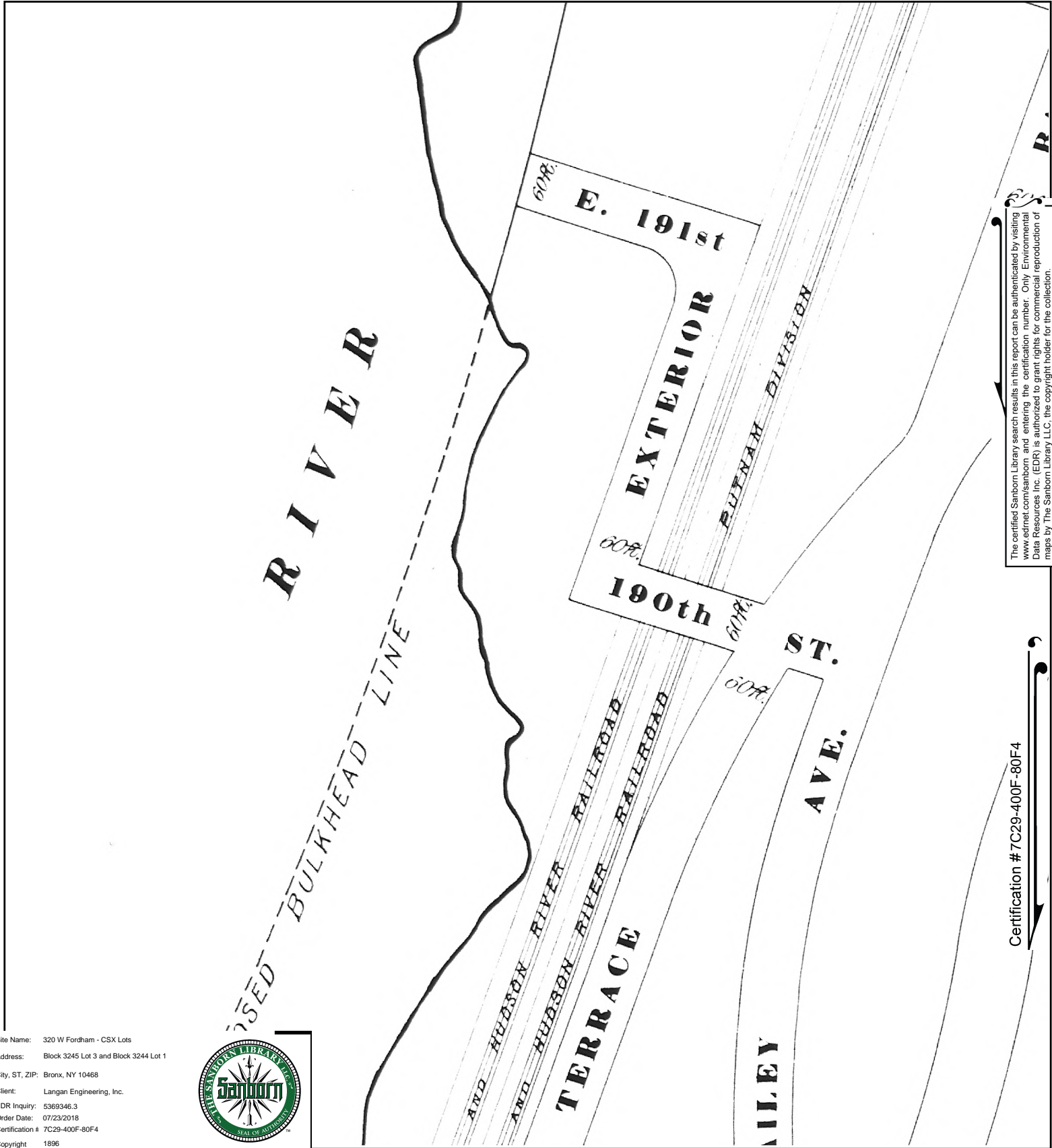


This Certified Sanborn Map combines the following sheets.  
 Outlined areas indicate map sheets within the collection.



Volume 13, Sheet 26  
 Volume 13, Sheet 25





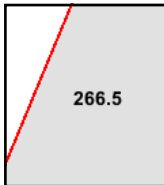
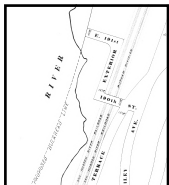
The certified Sanborn Library search results in this report can be authenticated by visiting [www.edrnet.com/sanborn](http://www.edrnet.com/sanborn) and entering the certification number. Only Environmental Data Resources Inc. (EDR) is authorized to grant rights for commercial reproduction of maps by The Sanborn Library LLC, the copyright holder for the collection.

Certification # 7C29-400F-80F4

Site Name: 320 W Fordham - CSX Lots  
 Address: Block 3245 Lot 3 and Block 3244 Lot 1  
 City, ST, ZIP: Bronx, NY 10468  
 Client: Langan Engineering, Inc.  
 EDR Inquiry: 5369346.3  
 Order Date: 07/23/2018  
 Certification # 7C29-400F-80F4  
 Copyright 1896



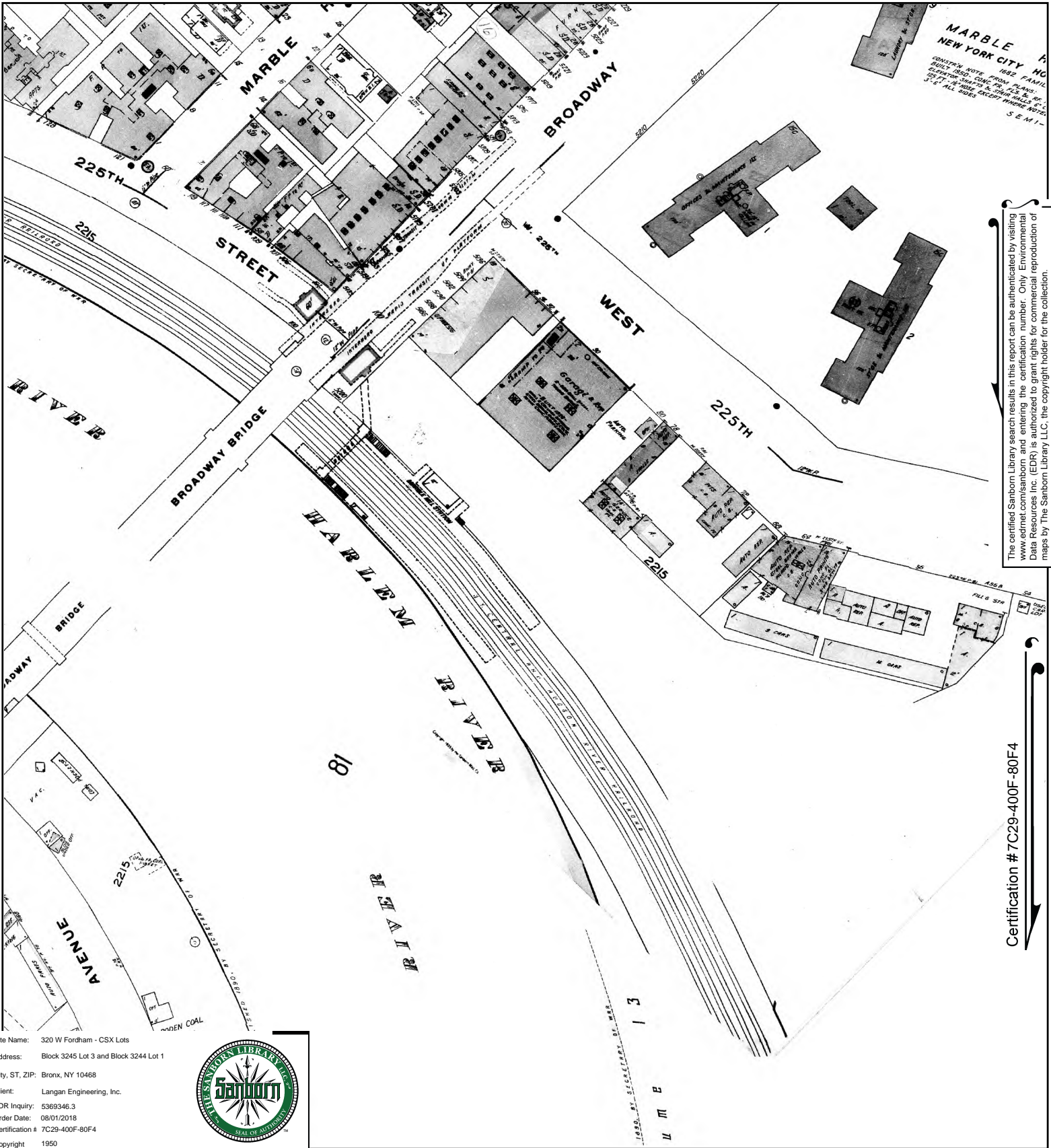
This Certified Sanborn Map combines the following sheets.  
 Outlined areas indicate map sheets within the collection.



Volume 12, Sheet 266.5







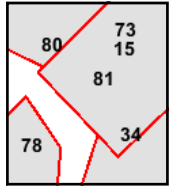
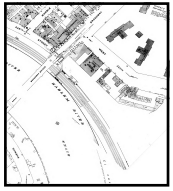
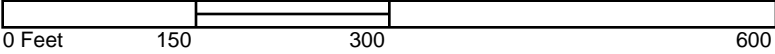
The certified Sanborn Library search results in this report can be authenticated by visiting [www.edrnet.com/sanborn](http://www.edrnet.com/sanborn) and entering the certification number. Only Environmental Data Resources Inc. (EDR) is authorized to grant rights for commercial reproduction of maps by The Sanborn Library LLC, the copyright holder for the collection.

Certification # 7C29-400F-80F4

Site Name: 320 W Fordham - CSX Lots  
 Address: Block 3245 Lot 3 and Block 3244 Lot 1  
 City, ST, ZIP: Bronx, NY 10468  
 Client: Langan Engineering, Inc.  
 EDR Inquiry: 5369346.3  
 Order Date: 08/01/2018  
 Certification # 7C29-400F-80F4  
 Copyright 1950

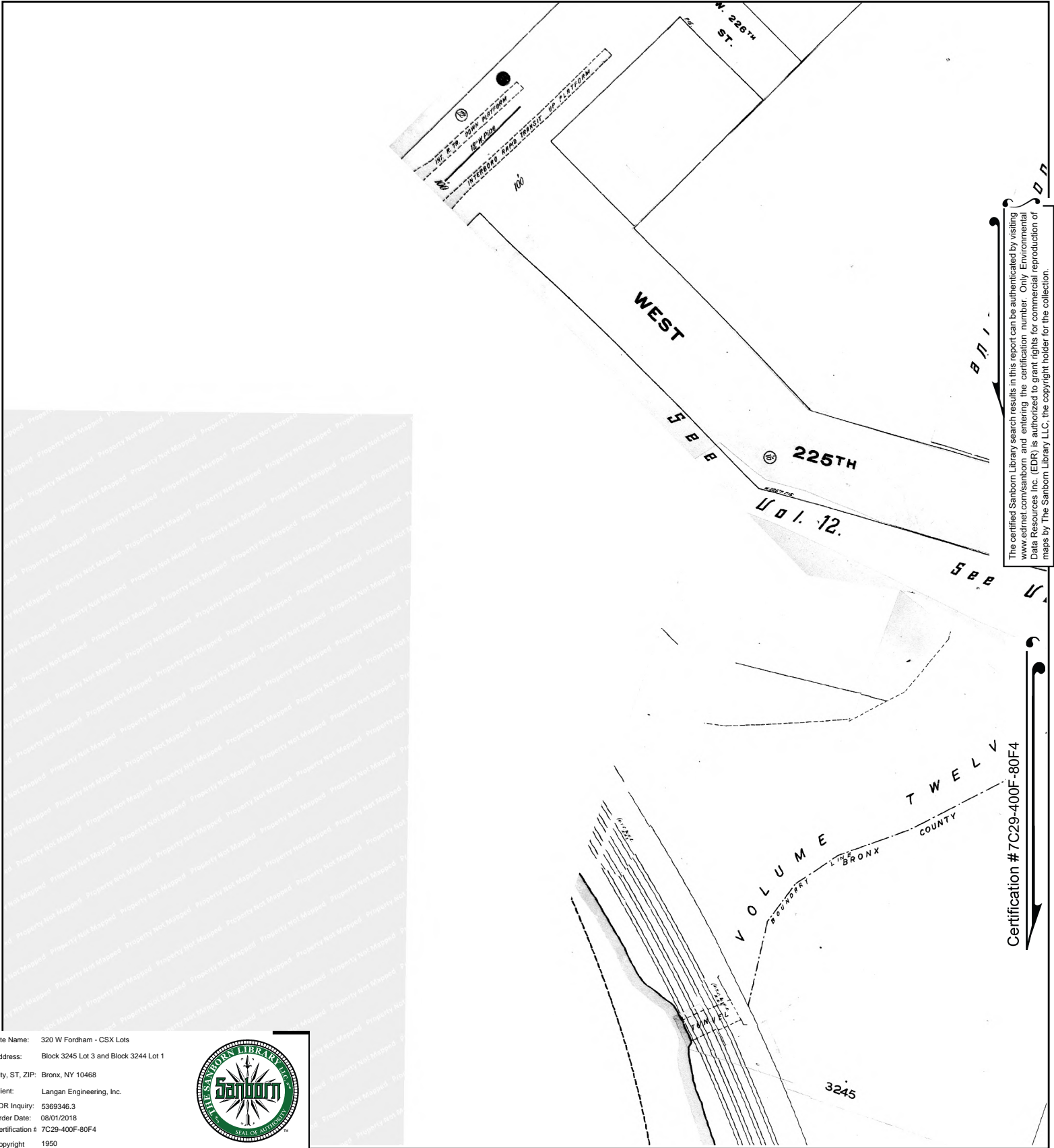


This Certified Sanborn Map combines the following sheets. Outlined areas indicate map sheets within the collection.



- Volume 12, Sheet 81
- Volume 12, Sheet 80
- Volume 12, Sheet 73
- Volume 12, Sheet 78
- Volume 14, Sheet 34
- Volume 13, Sheet 15





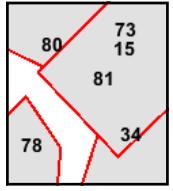
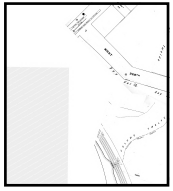
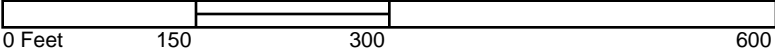
The certified Sanborn Library search results in this report can be authenticated by visiting [www.edrnet.com/sanborn](http://www.edrnet.com/sanborn) and entering the certification number. Only Environmental Data Resources Inc. (EDR) is authorized to grant rights for commercial reproduction of maps by The Sanborn Library LLC, the copyright holder for the collection.

Certification # 7C29-400F-80F4

Site Name: 320 W Fordham - CSX Lots  
 Address: Block 3245 Lot 3 and Block 3244 Lot 1  
 City, ST, ZIP: Bronx, NY 10468  
 Client: Langan Engineering, Inc.  
 EDR Inquiry: 5369346.3  
 Order Date: 08/01/2018  
 Certification # 7C29-400F-80F4  
 Copyright 1950




This Certified Sanborn Map combines the following sheets. Outlined areas indicate map sheets within the collection.



- Volume 12, Sheet 81
- Volume 12, Sheet 80
- Volume 12, Sheet 73
- Volume 12, Sheet 78
- Volume 14, Sheet 34
- Volume 13, Sheet 15





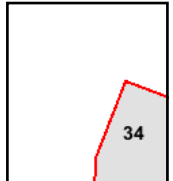
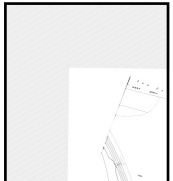
The certified Sanborn Library search results in this report can be authenticated by visiting [www.edrnet.com/sanborn](http://www.edrnet.com/sanborn) and entering the certification number. Only Environmental Data Resources Inc. (EDR) is authorized to grant rights for commercial reproduction of maps by The Sanborn Library LLC, the copyright holder for the collection.

Certification # 7C29-400F-80F4

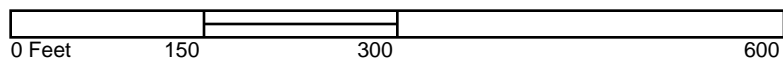
Site Name: 320 W Fordham - CSX Lots  
 Address: Block 3245 Lot 3 and Block 3244 Lot 1  
 City, ST, ZIP: Bronx, NY 10468  
 Client: Langan Engineering, Inc.  
 EDR Inquiry: 5369346.3  
 Order Date: 08/01/2018  
 Certification # 7C29-400F-80F4  
 Copyright 1945



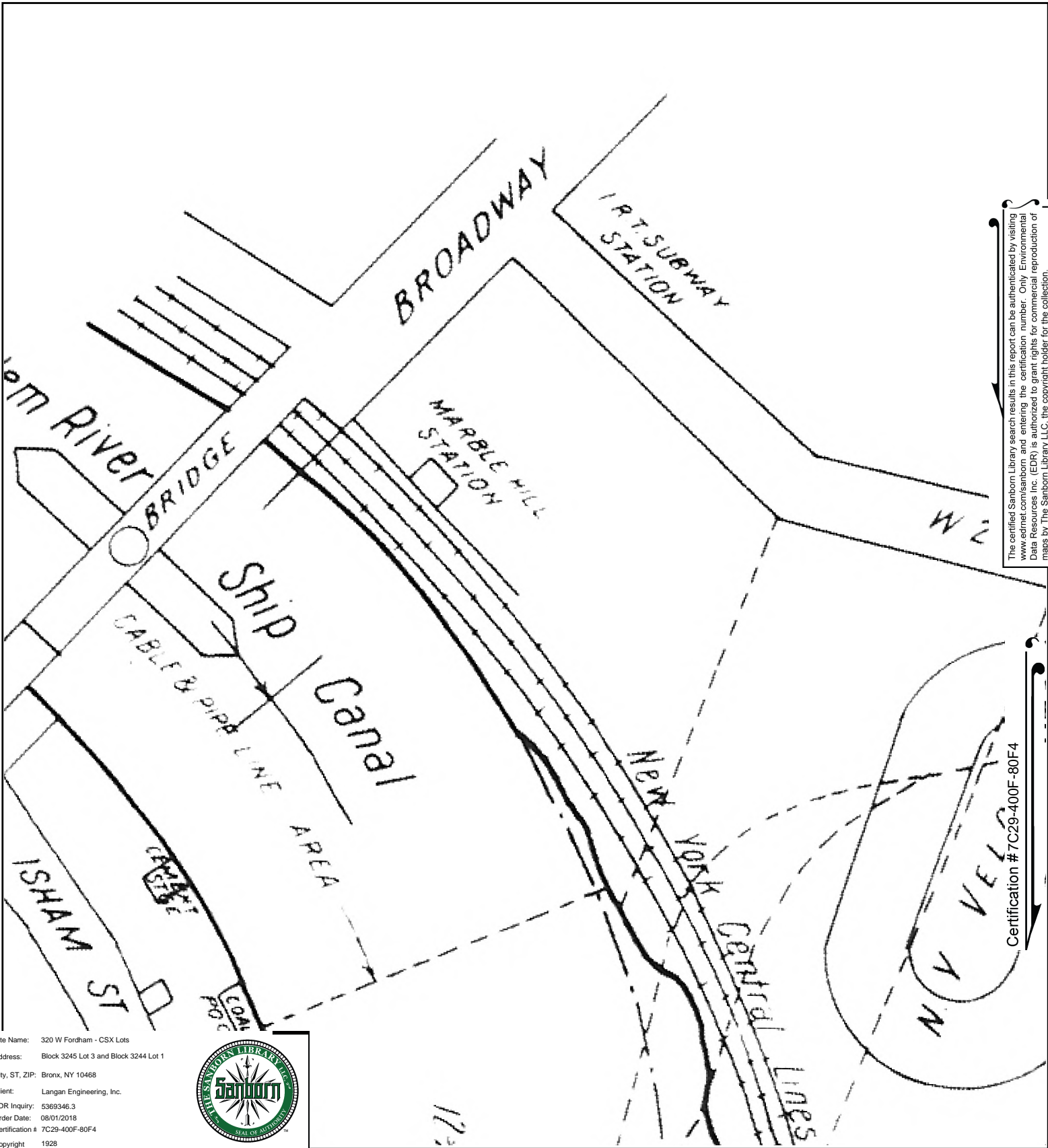
This Certified Sanborn Map combines the following sheets. Outlined areas indicate map sheets within the collection.



Volume 14, Sheet 34







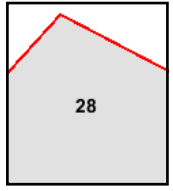
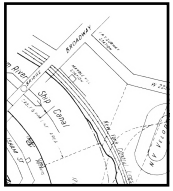
The certified Sanborn Library search results in this report can be authenticated by visiting [www.edrnet.com/sanborn](http://www.edrnet.com/sanborn) and entering the certification number. Only Environmental Data Resources Inc. (EDR) is authorized to grant rights for commercial reproduction of maps by The Sanborn Library LLC, the copyright holder for the collection.

Certification # 7C29-400F-80F4

Site Name: 320 W Fordham - CSX Lots  
 Address: Block 3245 Lot 3 and Block 3244 Lot 1  
 City, ST, ZIP: Bronx, NY 10468  
 Client: Langan Engineering, Inc.  
 EDR Inquiry: 5369346.3  
 Order Date: 08/01/2018  
 Certification # 7C29-400F-80F4  
 Copyright 1928

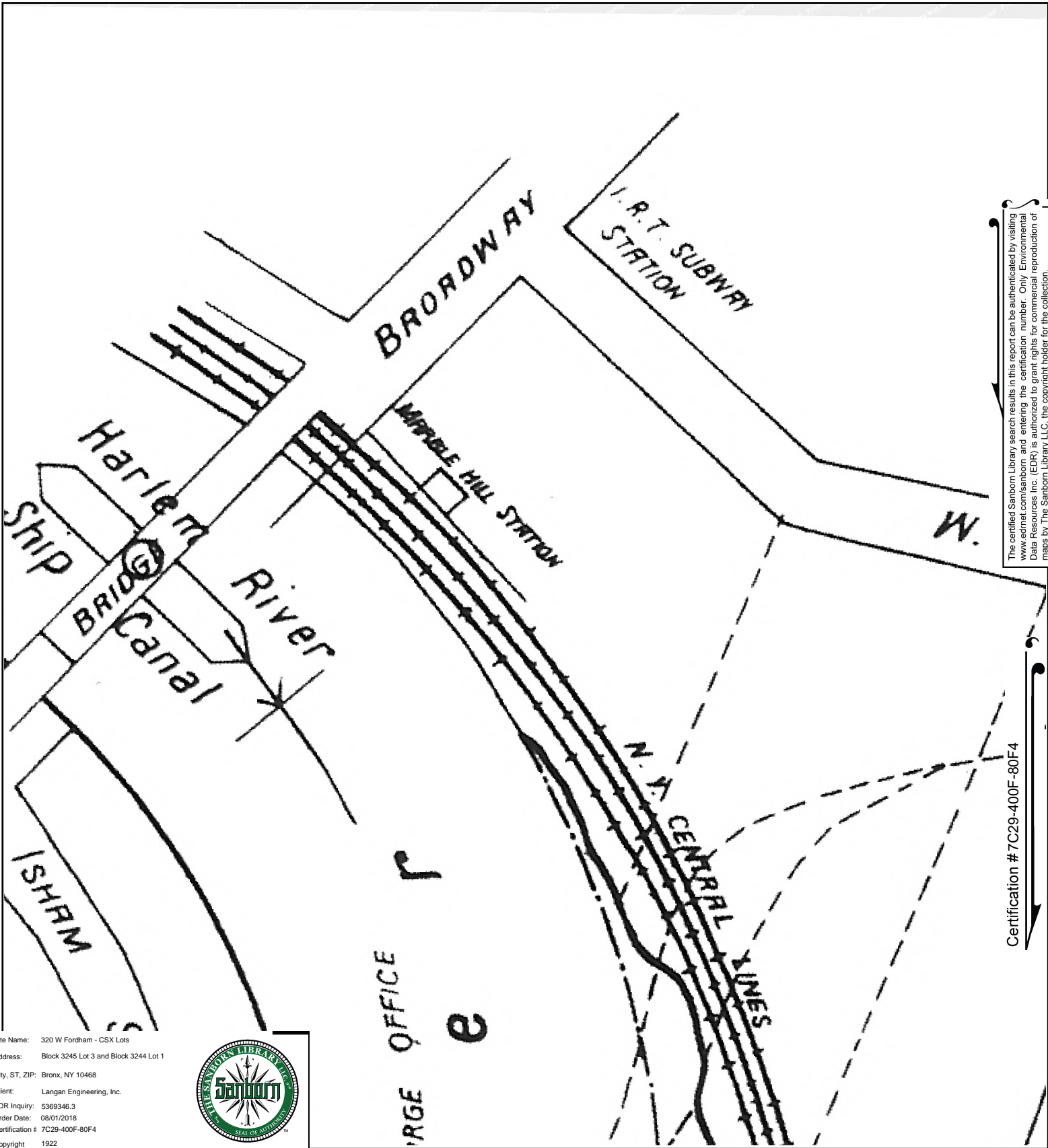


This Certified Sanborn Map combines the following sheets. Outlined areas indicate map sheets within the collection.



Volume Pier Maps, Sheet 28





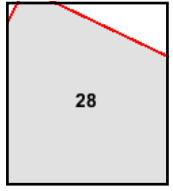
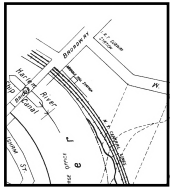
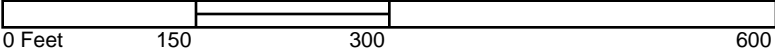
The certified Sanborn Library search results in this report can be authenticated by visiting [www.edrnet.com/sanborn](http://www.edrnet.com/sanborn) and entering the certification number. Only Environmental Data Resources Inc. (EDR) is authorized to grant rights for commercial reproduction of maps by The Sanborn Library LLC, the copyright holder for the collection.

Certification # 7C29-400F-80F4

Site Name: 320 W Fordham - CSX Lots  
 Address: Block 3245 Lot 3 and Block 3244 Lot 1  
 City, ST, ZIP: Bronx, NY 10468  
 Client: Langan Engineering, Inc.  
 EDR Inquiry: 5369346.3  
 Order Date: 08/01/2018  
 Certification # 7C29-400F-80F4  
 Copyright 1922

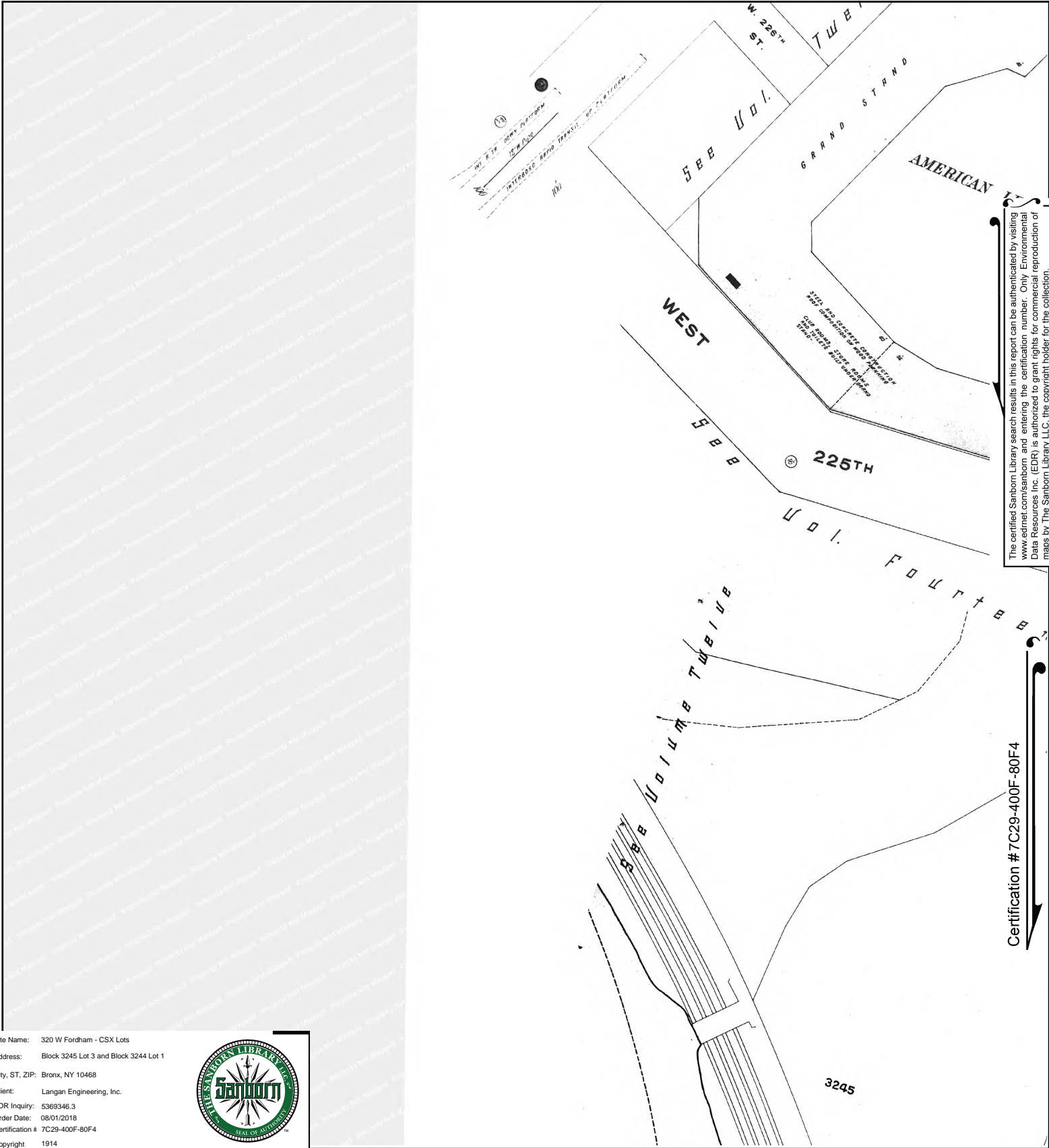


This Certified Sanborn Map combines the following sheets. Outlined areas indicate map sheets within the collection.



Volume Pier Maps, Sheet 28





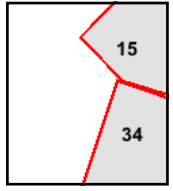
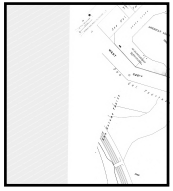
The certified Sanborn Library search results in this report can be authenticated by visiting [www.edrnet.com/sanborn](http://www.edrnet.com/sanborn) and entering the certification number. Only Environmental Data Resources Inc. (EDR) is authorized to grant rights for commercial reproduction of maps by The Sanborn Library LLC, the copyright holder for the collection.

Certification # 7C29-400F-80F4

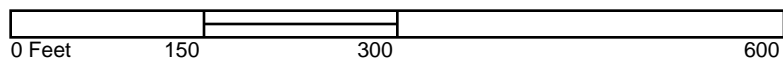
Site Name: 320 W Fordham - CSX Lots  
 Address: Block 3245 Lot 3 and Block 3244 Lot 1  
 City, ST, ZIP: Bronx, NY 10468  
 Client: Langan Engineering, Inc.  
 EDR Inquiry: 5369346.3  
 Order Date: 08/01/2018  
 Certification #: 7C29-400F-80F4  
 Copyright: 1914



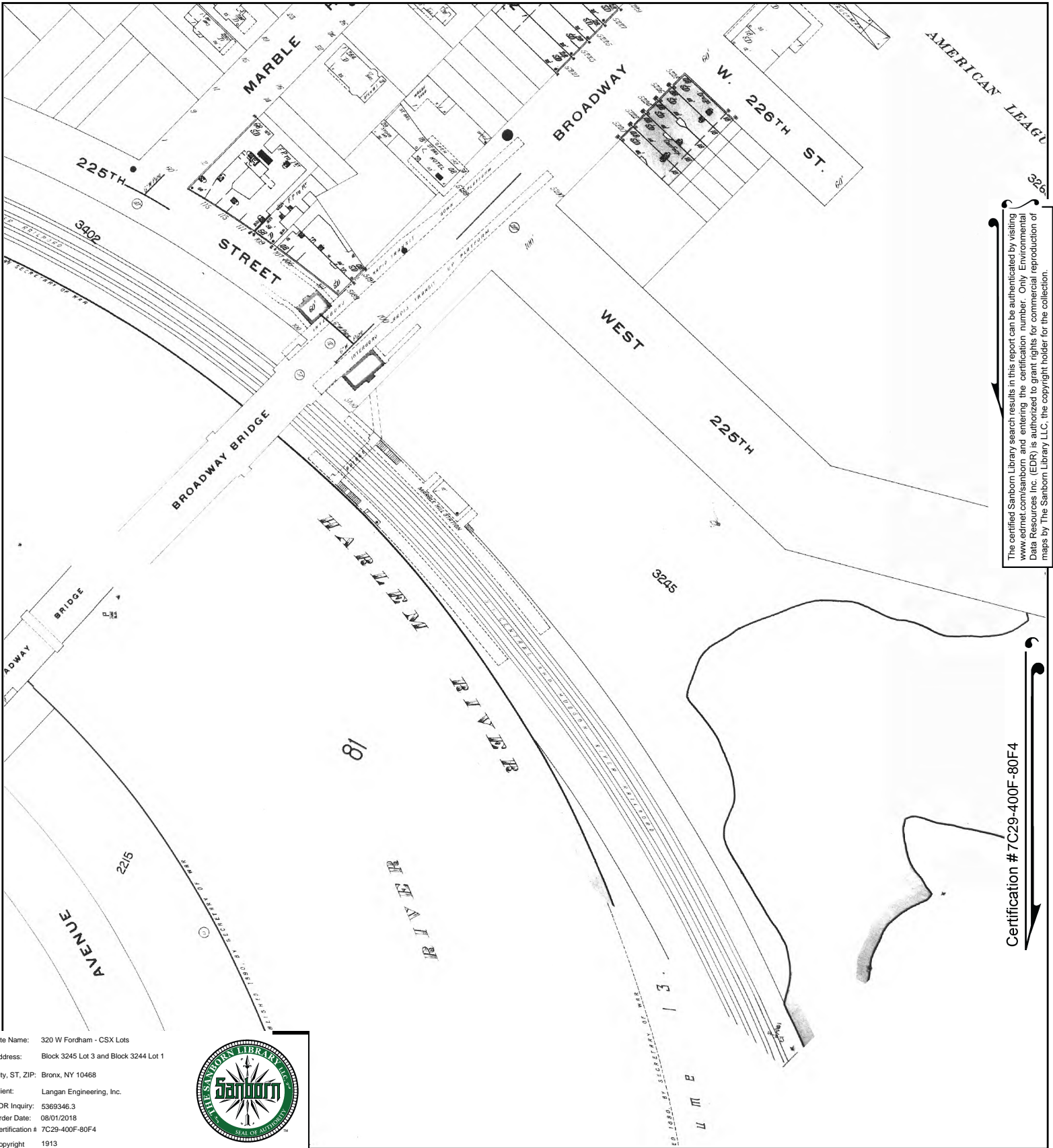
This Certified Sanborn Map combines the following sheets. Outlined areas indicate map sheets within the collection.



Volume 13, Sheet 15  
 Volume 14, Sheet 34







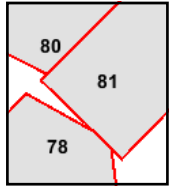
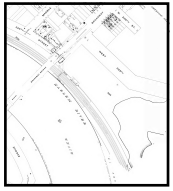
The certified Sanborn Library search results in this report can be authenticated by visiting [www.edrnet.com/sanborn](http://www.edrnet.com/sanborn) and entering the certification number. Only Environmental Data Resources Inc. (EDR) is authorized to grant rights for commercial reproduction of maps by The Sanborn Library LLC, the copyright holder for the collection.

Certification # 7C29-400F-80F4

Site Name: 320 W Fordham - CSX Lots  
 Address: Block 3245 Lot 3 and Block 3244 Lot 1  
 City, ST, ZIP: Bronx, NY 10468  
 Client: Langan Engineering, Inc.  
 EDR Inquiry: 5369346.3  
 Order Date: 08/01/2018  
 Certification # 7C29-400F-80F4  
 Copyright 1913

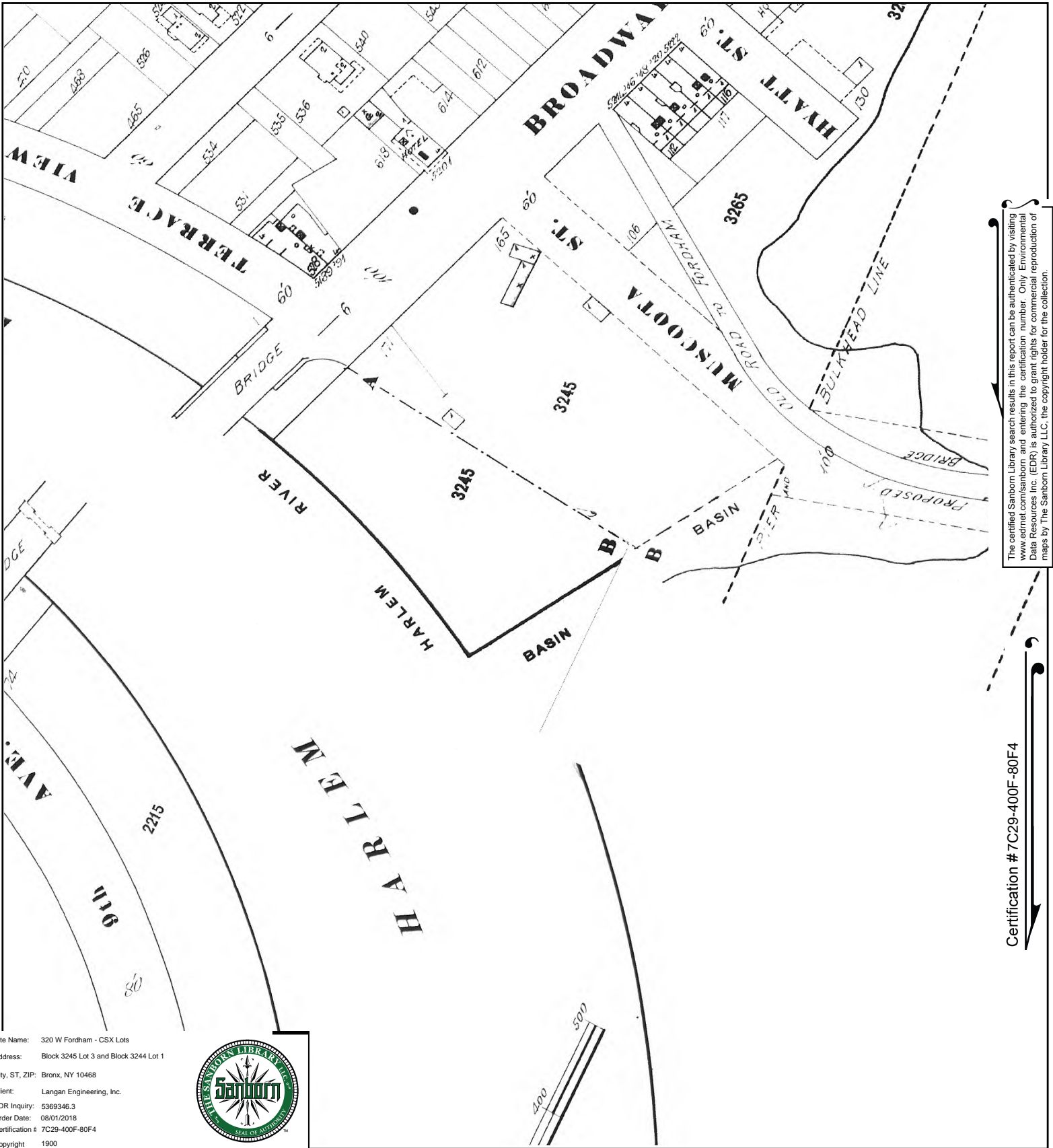


This Certified Sanborn Map combines the following sheets. Outlined areas indicate map sheets within the collection.



Volume 12, Sheet 81  
 Volume 12, Sheet 80  
 Volume 12, Sheet 78





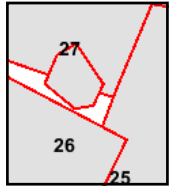
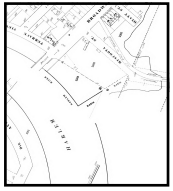
The certified Sanborn Library search results in this report can be authenticated by visiting [www.edrnet.com/sanborn](http://www.edrnet.com/sanborn) and entering the certification number. Only Environmental Data Resources Inc. (EDR) is authorized to grant rights for commercial reproduction of maps by The Sanborn Library LLC, the copyright holder for the collection.

Certification # 7C29-400F-80F4

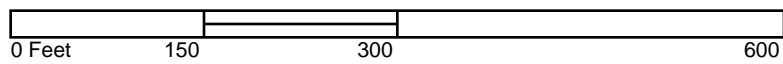
Site Name: 320 W Fordham - CSX Lots  
 Address: Block 3245 Lot 3 and Block 3244 Lot 1  
 City, ST, ZIP: Bronx, NY 10468  
 Client: Langan Engineering, Inc.  
 EDR Inquiry: 5369346.3  
 Order Date: 08/01/2018  
 Certification # 7C29-400F-80F4  
 Copyright 1900

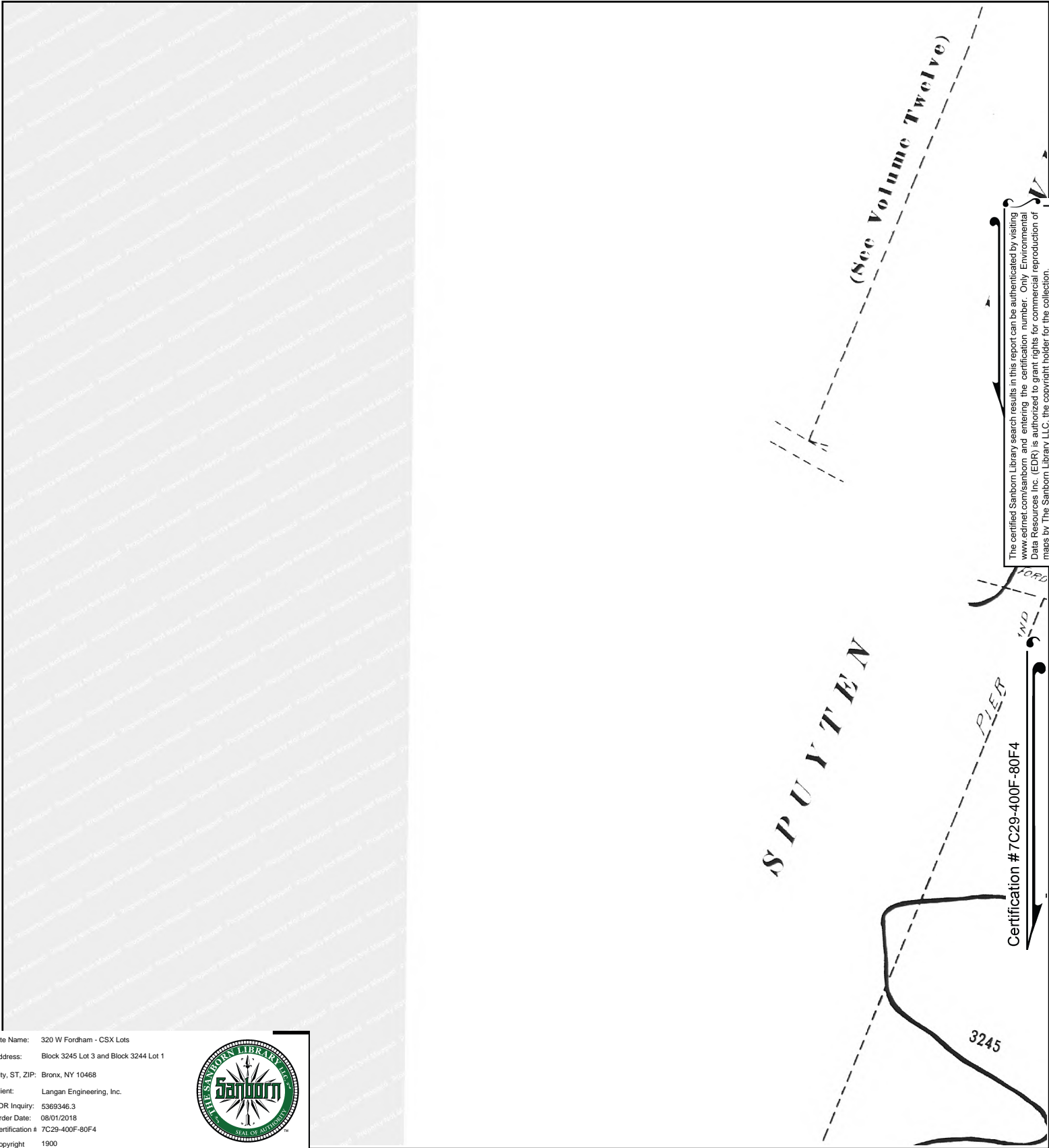


This Certified Sanborn Map combines the following sheets. Outlined areas indicate map sheets within the collection.



Volume 13, Sheet 27  
 Volume 12, Sheet 27  
 Volume 12, Sheet 26



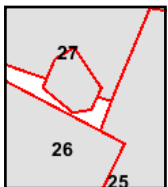
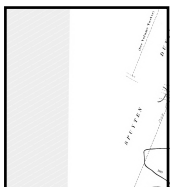


The certified Sanborn Library search results in this report can be authenticated by visiting [www.edrnet.com/sanborn](http://www.edrnet.com/sanborn) and entering the certification number. Only Environmental Data Resources Inc. (EDR) is authorized to grant rights for commercial reproduction of maps by The Sanborn Library LLC, the copyright holder for the collection.

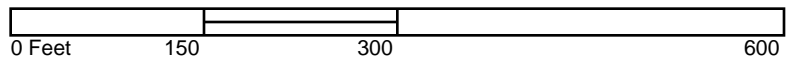
Site Name: 320 W Fordham - CSX Lots  
 Address: Block 3245 Lot 3 and Block 3244 Lot 1  
 City, ST, ZIP: Bronx, NY 10468  
 Client: Langan Engineering, Inc.  
 EDR Inquiry: 5369346.3  
 Order Date: 08/01/2018  
 Certification # 7C29-400F-80F4  
 Copyright 1900




This Certified Sanborn Map combines the following sheets.  
 Outlined areas indicate map sheets within the collection.



Volume 13, Sheet 27  
 Volume 12, Sheet 27  
 Volume 12, Sheet 26





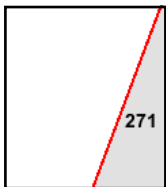
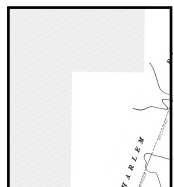
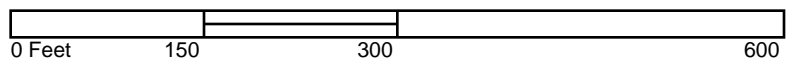


The certified Sanborn Library search results in this report can be authenticated by visiting [www.edrnet.com/sanborn](http://www.edrnet.com/sanborn) and entering the certification number. Only Environmental Data Resources Inc. (EDR) is authorized to grant rights for commercial reproduction of maps by The Sanborn Library LLC, the copyright holder for the collection.

Site Name: 320 W Fordham - CSX Lots  
 Address: Block 3245 Lot 3 and Block 3244 Lot 1  
 City, ST, ZIP: Bronx, NY 10468  
 Client: Langan Engineering, Inc.  
 EDR Inquiry: 5369346.3  
 Order Date: 08/01/2018  
 Certification # 7C29-400F-80F4  
 Copyright 1896

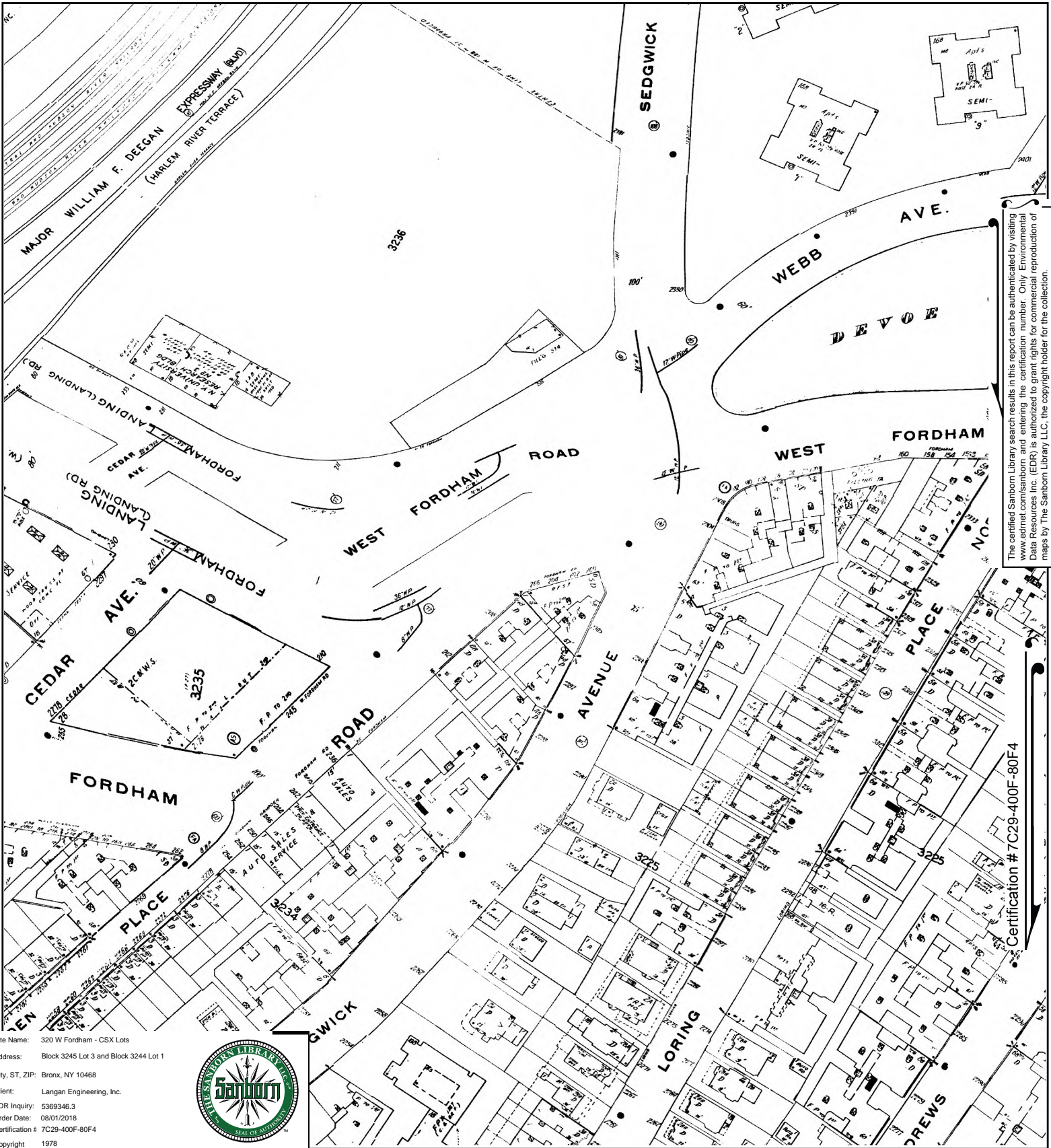


This Certified Sanborn Map combines the following sheets. Outlined areas indicate map sheets within the collection.



Volume 12, Sheet 271





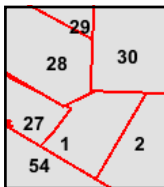
The certified Sanborn Library search results in this report can be authenticated by visiting [www.edrnet.com/sanborn](http://www.edrnet.com/sanborn) and entering the certification number. Only Environmental Data Resources Inc. (EDR) is authorized to grant rights for commercial reproduction of maps by The Sanborn Library LLC, the copyright holder for the collection.

Site Name: 320 W Fordham - CSX Lots  
 Address: Block 3245 Lot 3 and Block 3244 Lot 1  
 City, ST, ZIP: Bronx, NY 10468  
 Client: Langan Engineering, Inc.  
 EDR Inquiry: 5369346.3  
 Order Date: 08/01/2018  
 Certification # 7C29-400F-80F4  
 Copyright 1978



Certification # 7C29-400F-80F4

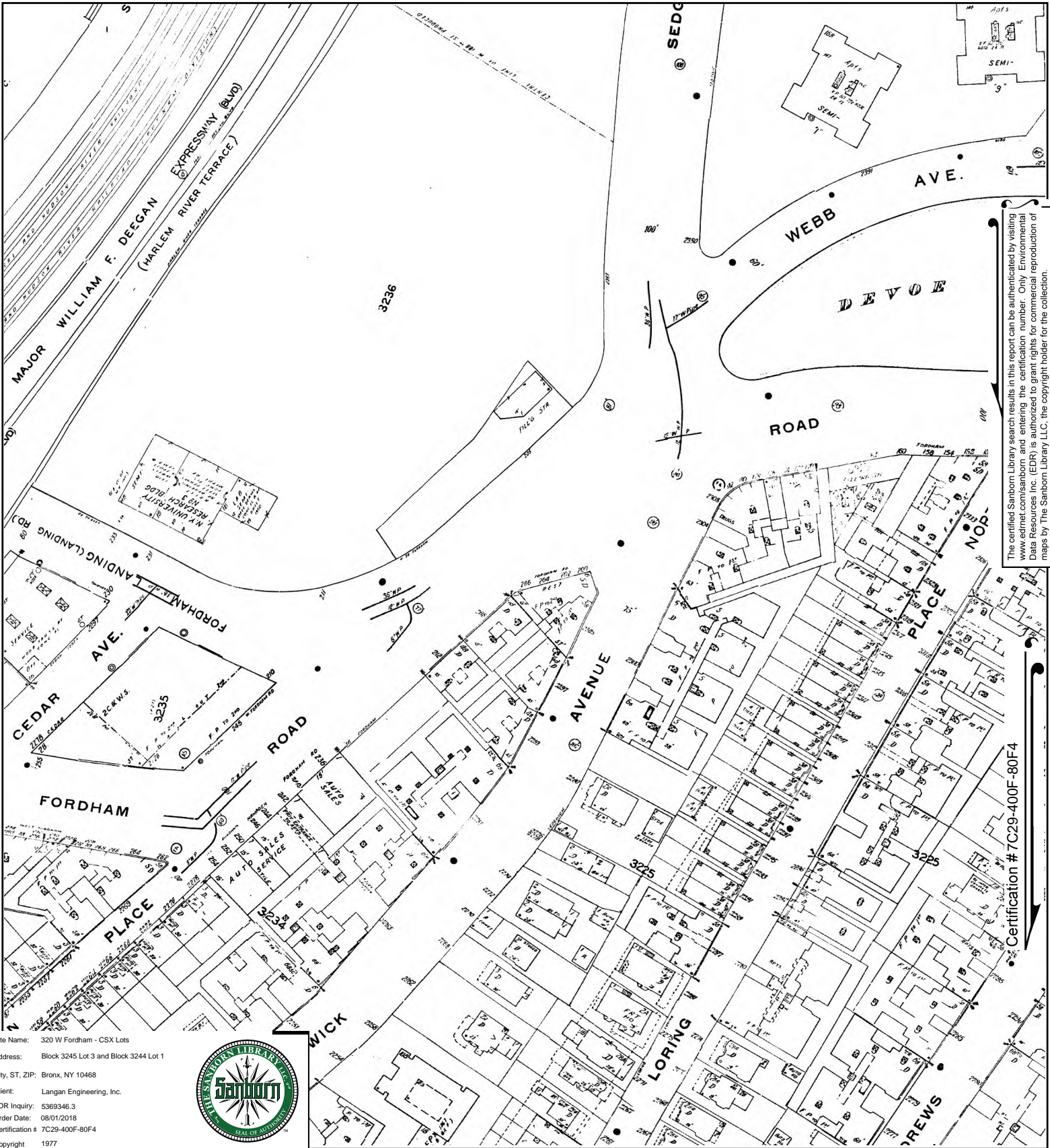
This Certified Sanborn Map combines the following sheets.  
 Outlined areas indicate map sheets within the collection.



- Volume 15, Sheet 54
- Volume 14, Sheet 30
- Volume 14, Sheet 29
- Volume 14, Sheet 28
- Volume 14, Sheet 27
- Volume 14, Sheet 2
- Volume 14, Sheet 1







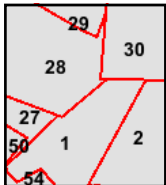
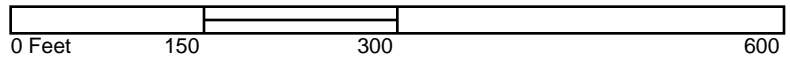
The certified Sanborn Library search results in this report can be authenticated by visiting [www.edrnet.com/sanborn](http://www.edrnet.com/sanborn) and entering the certification number. Only Environmental Data Resources Inc. (EDR) is authorized to grant rights for commercial reproduction of maps by The Sanborn Library LLC, the copyright holder for the collection.

Site Name: 320 W Fordham - CSX Lots  
 Address: Block 3245 Lot 3 and Block 3244 Lot 1  
 City, ST, ZIP: Bronx, NY 10468  
 Client: Langan Engineering, Inc.  
 EDR Inquiry: 5369346.3  
 Order Date: 08/01/2018  
 Certification # 7C29-400F-80F4  
 Copyright 1977



Certification # 7C29-400F-80F4

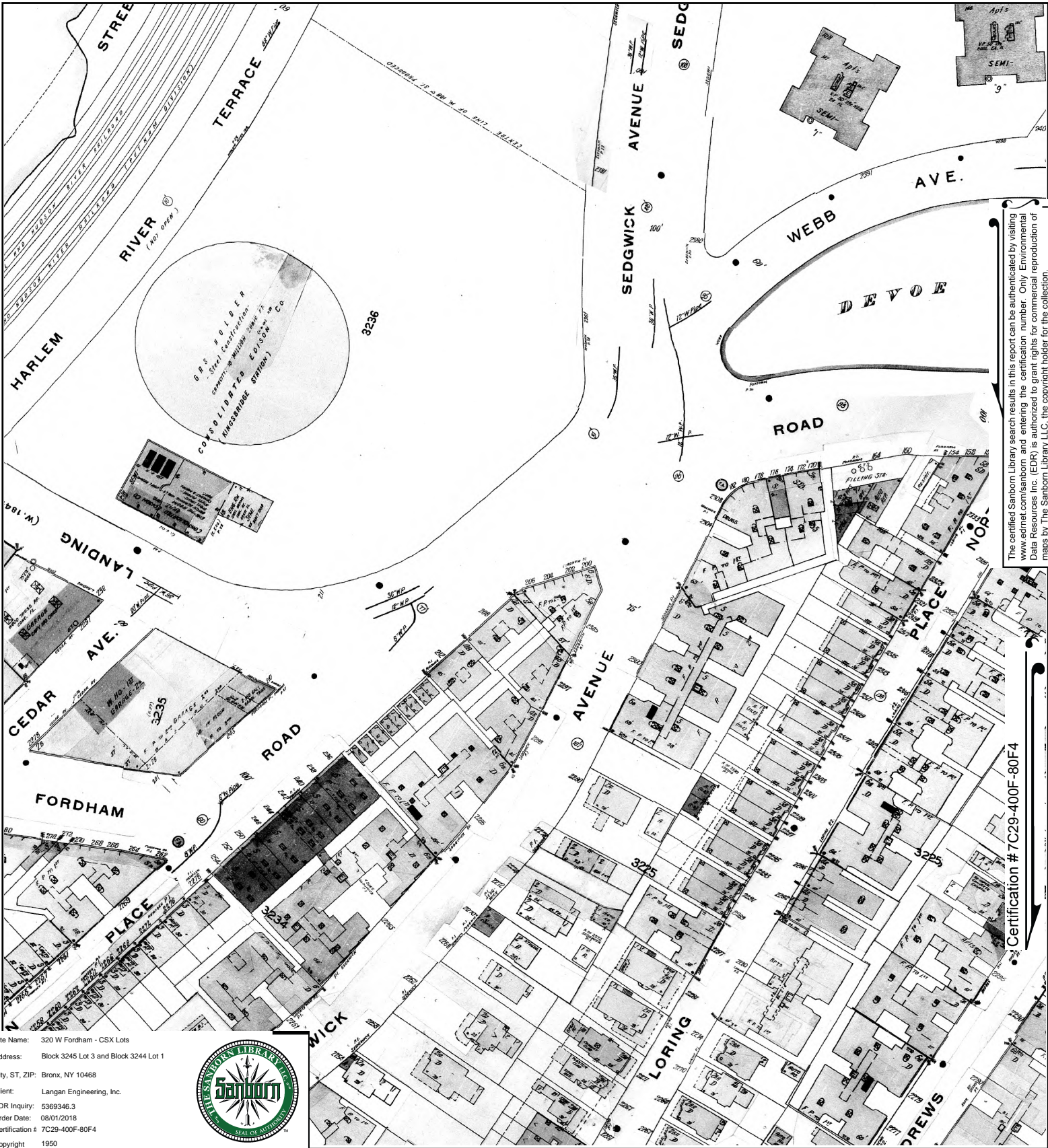
This Certified Sanborn Map combines the following sheets.  
 Outlined areas indicate map sheets within the collection.



- Volume 14, Sheet 30
- Volume 14, Sheet 29
- Volume 14, Sheet 28
- Volume 14, Sheet 27
- Volume 14, Sheet 2
- Volume 14, Sheet 1







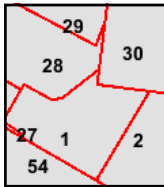
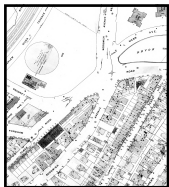
The certified Sanborn Library search results in this report can be authenticated by visiting [www.edrnet.com/sanborn](http://www.edrnet.com/sanborn) and entering the certification number. Only Environmental Data Resources Inc. (EDR) is authorized to grant rights for commercial reproduction of maps by The Sanborn Library LLC, the copyright holder for the collection.

Certification # 7C29-400F-80F4

Site Name: 320 W Fordham - CSX Lots  
 Address: Block 3245 Lot 3 and Block 3244 Lot 1  
 City, ST, ZIP: Bronx, NY 10468  
 Client: Langan Engineering, Inc.  
 EDR Inquiry: 5369346.3  
 Order Date: 08/01/2018  
 Certification # 7C29-400F-80F4  
 Copyright 1950



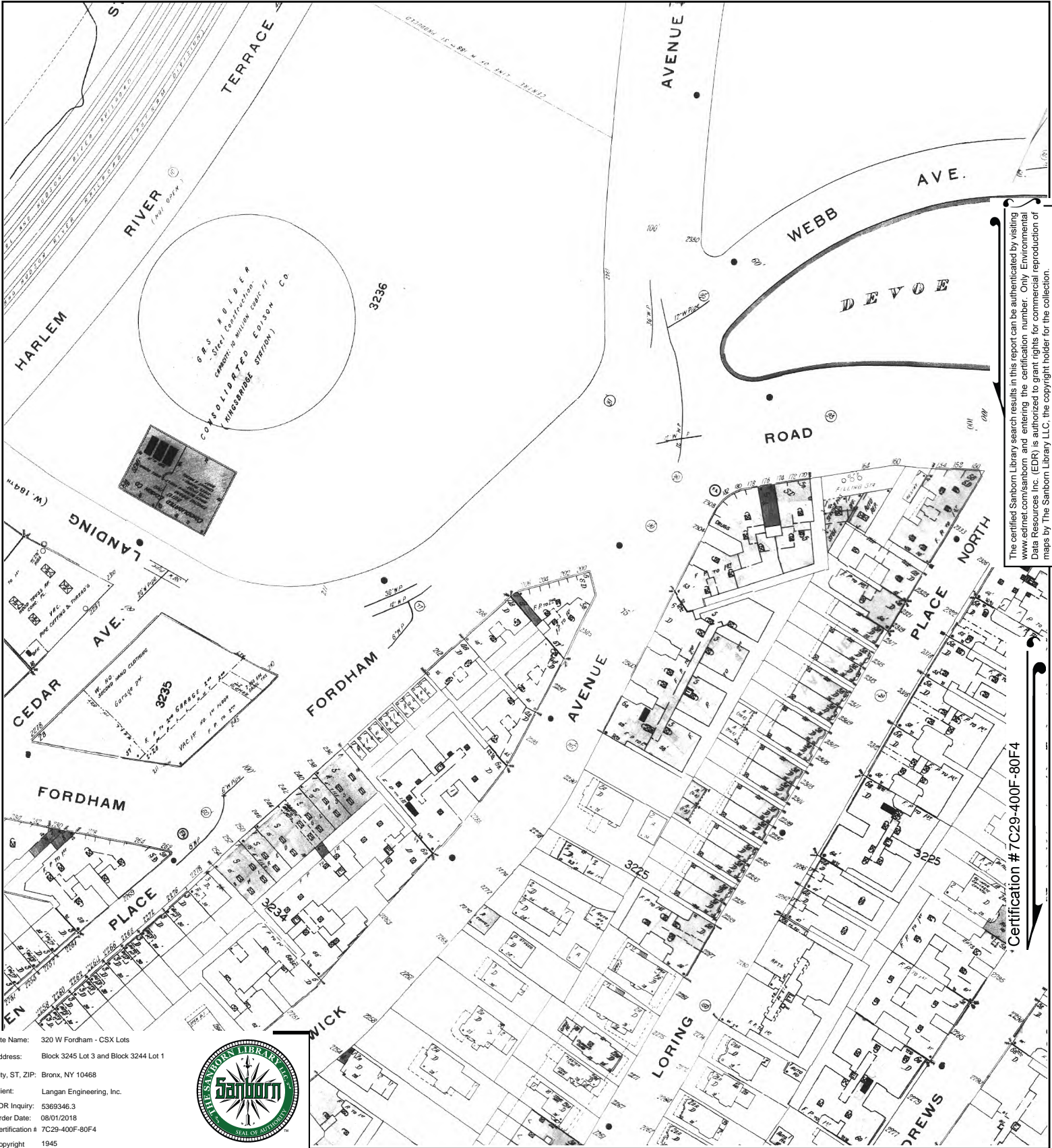
This Certified Sanborn Map combines the following sheets.  
 Outlined areas indicate map sheets within the collection.



- Volume 14, Sheet 30
- Volume 14, Sheet 1
- Volume 14, Sheet 29
- Volume 14, Sheet 28
- Volume 14, Sheet 27
- Volume 14, Sheet 2
- Volume 15, Sheet 54







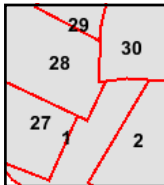
The certified Sanborn Library search results in this report can be authenticated by visiting [www.edrnet.com/sanborn](http://www.edrnet.com/sanborn) and entering the certification number. Only Environmental Data Resources Inc. (EDR) is authorized to grant rights for commercial reproduction of maps by The Sanborn Library LLC, the copyright holder for the collection.

Certification # 7C29-400F-80F4

Site Name: 320 W Fordham - CSX Lots  
 Address: Block 3245 Lot 3 and Block 3244 Lot 1  
 City, ST, ZIP: Bronx, NY 10468  
 Client: Langan Engineering, Inc.  
 EDR Inquiry: 5369346.3  
 Order Date: 08/01/2018  
 Certification # 7C29-400F-80F4  
 Copyright 1945



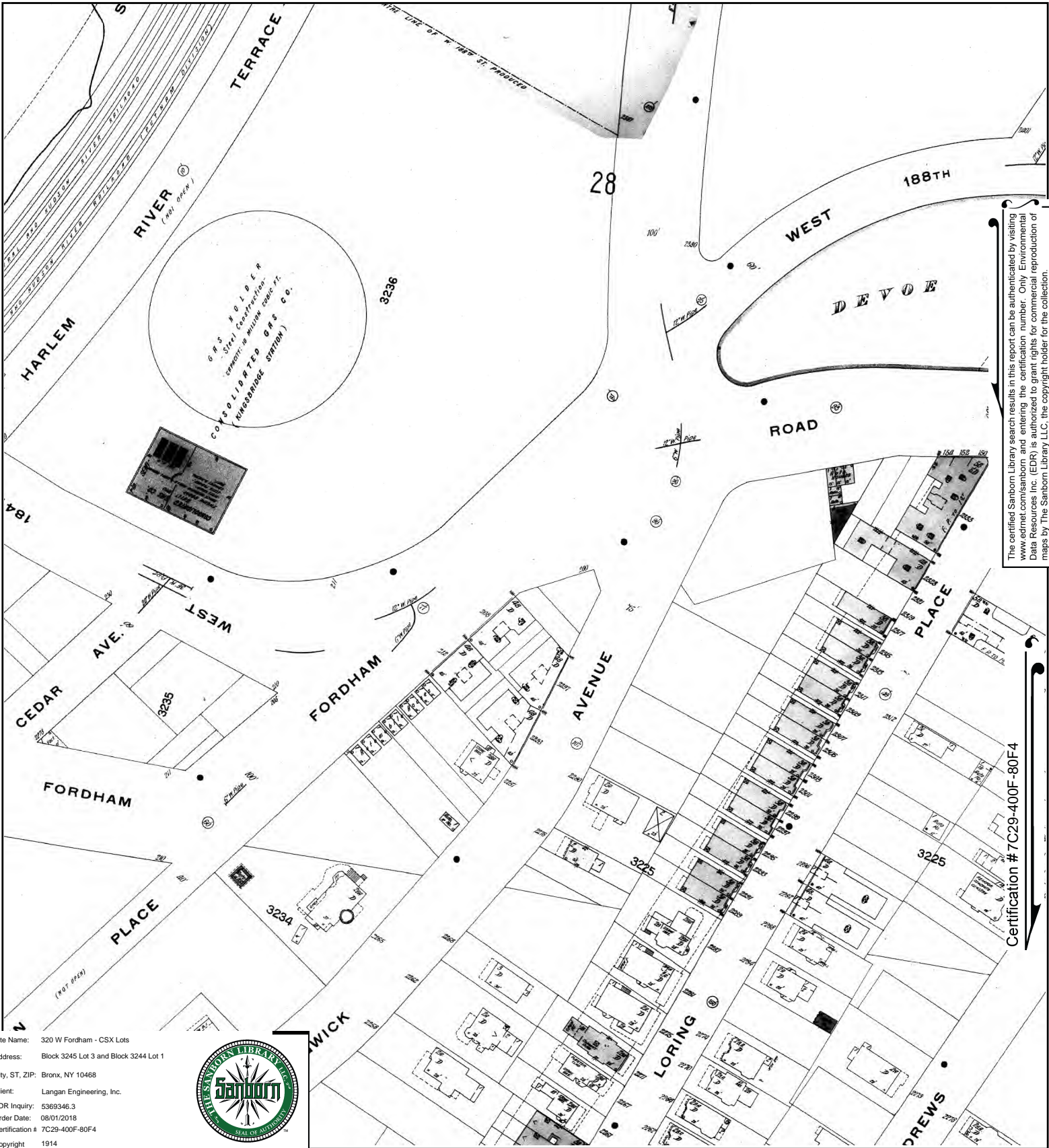
This Certified Sanborn Map combines the following sheets. Outlined areas indicate map sheets within the collection.



- Volume 14, Sheet 30
- Volume 14, Sheet 29
- Volume 14, Sheet 28
- Volume 14, Sheet 27
- Volume 14, Sheet 2
- Volume 14, Sheet 1







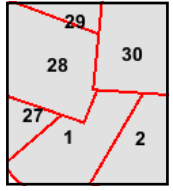
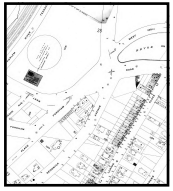
The certified Sanborn Library search results in this report can be authenticated by visiting [www.edrnet.com/sanborn](http://www.edrnet.com/sanborn) and entering the certification number. Only Environmental Data Resources Inc. (EDR) is authorized to grant rights for commercial reproduction of maps by The Sanborn Library LLC, the copyright holder for the collection.

Certification # 7C29-400F-80F4

Site Name: 320 W Fordham - CSX Lots  
 Address: Block 3245 Lot 3 and Block 3244 Lot 1  
 City, ST, ZIP: Bronx, NY 10468  
 Client: Langan Engineering, Inc.  
 EDR Inquiry: 5369346.3  
 Order Date: 08/01/2018  
 Certification # 7C29-400F-80F4  
 Copyright 1914



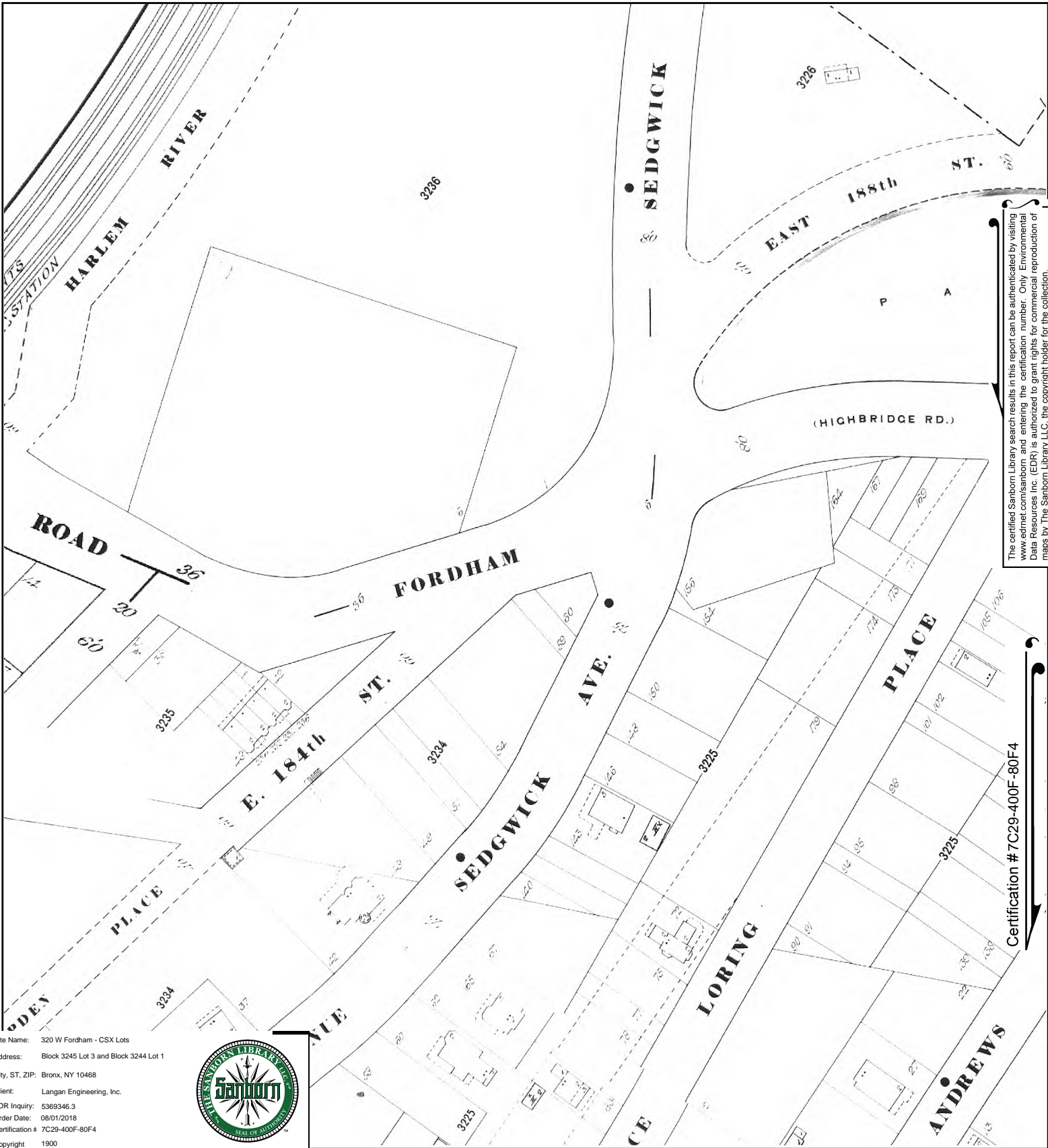
This Certified Sanborn Map combines the following sheets.  
 Outlined areas indicate map sheets within the collection.



- Volume 14, Sheet 30
- Volume 14, Sheet 29
- Volume 14, Sheet 28
- Volume 14, Sheet 27
- Volume 14, Sheet 2
- Volume 14, Sheet 1







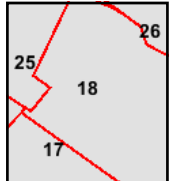
The certified Sanborn Library search results in this report can be authenticated by visiting [www.edrnet.com/sanborn](http://www.edrnet.com/sanborn) and entering the certification number. Only Environmental Data Resources Inc. (EDR) is authorized to grant rights for commercial reproduction of maps by The Sanborn Library LLC, the copyright holder for the collection.

Certification # 7C29-400F-80F4

Site Name: 320 W Fordham - CSX Lots  
 Address: Block 3245 Lot 3 and Block 3244 Lot 1  
 City, ST, ZIP: Bronx, NY 10468  
 Client: Langan Engineering, Inc.  
 EDR Inquiry: 5369346.3  
 Order Date: 08/01/2018  
 Certification # 7C29-400F-80F4  
 Copyright 1900

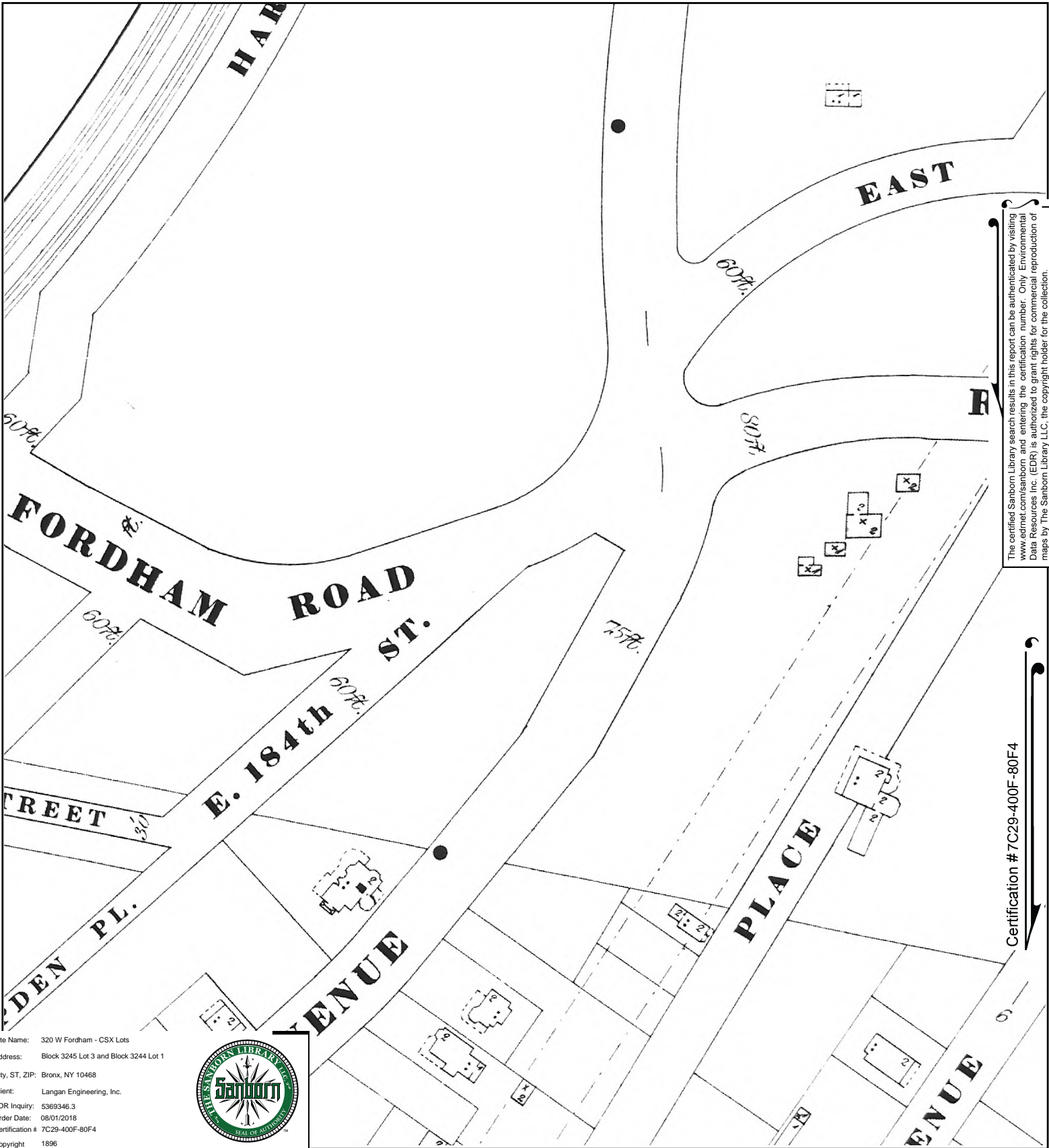


This Certified Sanborn Map combines the following sheets. Outlined areas indicate map sheets within the collection.



Volume 13, Sheet 25  
 Volume 13, Sheet 18  
 Volume 13, Sheet 17





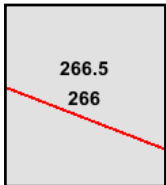
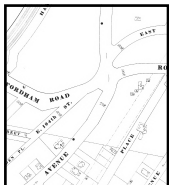
The certified Sanborn Library search results in this report can be authenticated by visiting [www.edrnet.com/sanborn](http://www.edrnet.com/sanborn) and entering the certification number. Only Environmental Data Resources Inc. (EDR) is authorized to grant rights for commercial reproduction of maps by The Sanborn Library LLC, the copyright holder for the collection.

Certification # 7C29-400F-80F4

Site Name: 320 W Fordham - CSX Lots  
 Address: Block 3245 Lot 3 and Block 3244 Lot 1  
 City, ST, ZIP: Bronx, NY 10468  
 Client: Langan Engineering, Inc.  
 EDR Inquiry: 5369346.3  
 Order Date: 08/01/2018  
 Certification # 7C29-400F-80F4  
 Copyright 1896



This Certified Sanborn Map combines the following sheets.  
 Outlined areas indicate map sheets within the collection.



Volume 12, Sheet 266.5  
 Volume 12, Sheet 266



320 W Fordham - CSX Lots  
Block 3245 Lot 3 and Block 3244 Lot 1  
Bronx, NY 10468

Inquiry Number: 5369346.3

August 01, 2018

## Certified Sanborn® Map Report



6 Armstrong Road, 4th floor  
Shelton, CT 06484  
Toll Free: 800.352.0050  
[www.edrnet.com](http://www.edrnet.com)



# Certified Sanborn® Map Report

08/01/18

**Site Name:**

320 W Fordham - CSX Lots  
Block 3245 Lot 3 and Block 324  
Bronx, NY 10468  
EDR Inquiry # 5369346.3

**Client Name:**

Langan Engineering, Inc.  
360 W. 31st Street  
New York, NY 10001  
Contact: Sherief Saleh



The Sanborn Library has been searched by EDR and maps covering the target property location as provided by Langan Engineering, Inc. were identified for the years listed below. The Sanborn Library is the largest, most complete collection of fire insurance maps. The collection includes maps from Sanborn, Bromley, Perris & Browne, Hopkins, Barlow, and others. Only Environmental Data Resources Inc. (EDR) is authorized to grant rights for commercial reproduction of maps by the Sanborn Library LLC, the copyright holder for the collection. Results can be authenticated by visiting [www.edrnet.com/sanborn](http://www.edrnet.com/sanborn).

The Sanborn Library is continually enhanced with newly identified map archives. This report accesses all maps in the collection as of the day this report was generated.

**Certified Sanborn Results:**

**Certification #** 7C29-400F-80F4  
**PO #** 170502901  
**Project** 320 W Fordham Road - CSX Lots

**Maps Provided:**

2007	1996	1981	1922
2006	1995	1980	1914
2005	1993	1979	1900
2004	1992	1978	1896
2003	1991	1977	
2002	1989	1950	
2001	1986	1945	
1998	1984	1928	



Sanborn® Library search results

Certification #: 7C29-400F-80F4

The Sanborn Library includes more than 1.2 million fire insurance maps from Sanborn, Bromley, Perris & Browne, Hopkins, Barlow and others which track historical property usage in approximately 12,000 American cities and towns. Collections searched:

- Library of Congress
- University Publications of America
- EDR Private Collection

*The Sanborn Library LLC Since 1866™*

**Limited Permission To Make Copies**

Langan Engineering, Inc. (the client) is permitted to make up to FIVE photocopies of this Sanborn Map transmittal and each fire insurance map accompanying this report solely for the limited use of its customer. No one other than the client is authorized to make copies. Upon request made directly to an EDR Account Executive, the client may be permitted to make a limited number of additional photocopies. This permission is conditioned upon compliance by the client, its customer and their agents with EDR's copyright policy; a copy of which is available upon request.

**Disclaimer - Copyright and Trademark Notice**

This Report contains certain information obtained from a variety of public and other sources reasonably available to Environmental Data Resources, Inc. It cannot be concluded from this Report that coverage information for the target and surrounding properties does not exist from other sources. NO WARRANTY EXPRESSED OR IMPLIED, IS MADE WHATSOEVER IN CONNECTION WITH THIS REPORT. ENVIRONMENTAL DATA RESOURCES, INC. SPECIFICALLY DISCLAIMS THE MAKING OF ANY SUCH WARRANTIES, INCLUDING WITHOUT LIMITATION, MERCHANTABILITY OR FITNESS FOR A PARTICULAR USE OR PURPOSE. ALL RISK IS ASSUMED BY THE USER. IN NO EVENT SHALL ENVIRONMENTAL DATA RESOURCES, INC. BE LIABLE TO ANYONE, WHETHER ARISING OUT OF ERRORS OR OMISSIONS, NEGLIGENCE, ACCIDENT OR ANY OTHER CAUSE, FOR ANY LOSS OF DAMAGE, INCLUDING, WITHOUT LIMITATION, SPECIAL, INCIDENTAL, CONSEQUENTIAL, OR EXEMPLARY DAMAGES. ANY LIABILITY ON THE PART OF ENVIRONMENTAL DATA RESOURCES, INC. IS STRICTLY LIMITED TO A REFUND OF THE AMOUNT PAID FOR THIS REPORT. Purchaser accepts this Report "AS IS". Any analyses, estimates, ratings, environmental risk levels or risk codes provided in this Report are provided for illustrative purposes only, and are not intended to provide, nor should they be interpreted as providing any facts regarding, or prediction or forecast of, any environmental risk for any property. Only a Phase I Environmental Site Assessment performed by an environmental professional can provide information regarding the environmental risk for any property. Additionally, the information provided in this Report is not to be construed as legal advice. Copyright 2018 by Environmental Data Resources, Inc. All rights reserved. Reproduction in any media or format, in whole or in part, of any report or map of Environmental Data Resources, Inc., or its affiliates, is prohibited without prior written permission.

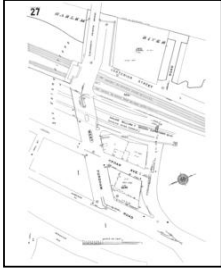
EDR and its logos (including Sanborn and Sanborn Map) are trademarks of Environmental Data Resources, Inc. or its affiliates. All other trademarks used herein are the property of their respective owners.

## Sanborn Sheet Key

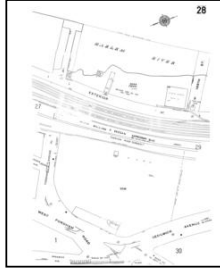
This Certified Sanborn Map Report is based upon the following Sanborn Fire Insurance map sheets.



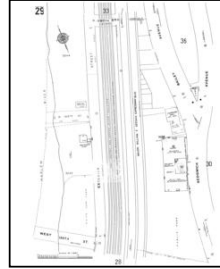
### 2007 Source Sheets



Volume 14, Sheet 27  
2007

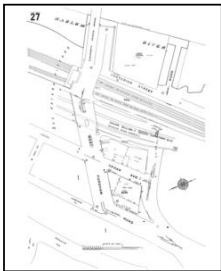


Volume 14, Sheet 28  
2007

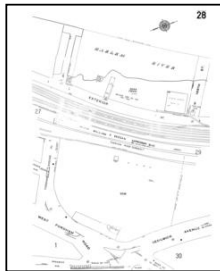


Volume 14, Sheet 29  
2007

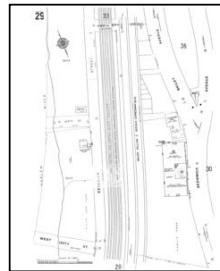
### 2006 Source Sheets



Volume 14, Sheet 27  
2006

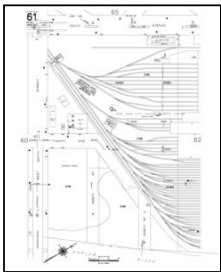


Volume 14, Sheet 28  
2006




Volume 14, Sheet 29  
2006

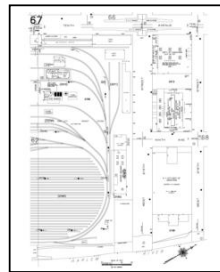
### 2005 Source Sheets



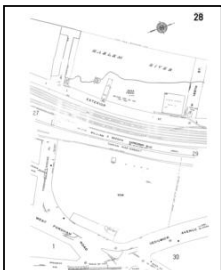
Volume 12S, Sheet 61  
2005-2006



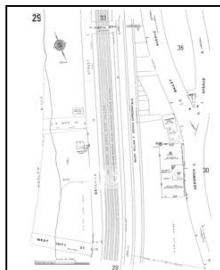
Volume 12S, Sheet 62  
2005-2006



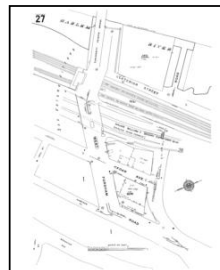
Volume 12S, Sheet 67  
2005-2006



Volume 14, Sheet 28  
2005



Volume 14, Sheet 29  
2005



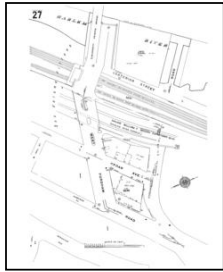
Volume 14, Sheet 27  
2005

## Sanborn Sheet Key

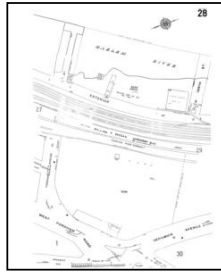
This Certified Sanborn Map Report is based upon the following Sanborn Fire Insurance map sheets.



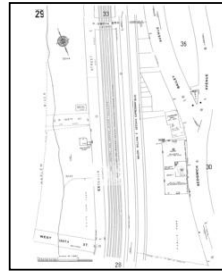
### 2004 Source Sheets



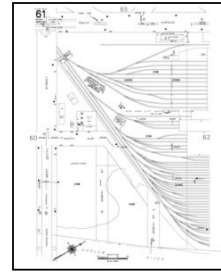
Volume 14, Sheet 27  
2004




Volume 14, Sheet 28  
2004



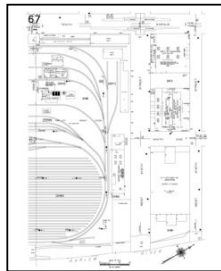
Volume 14, Sheet 29  
2004



Volume 12S, Sheet 61  
2004

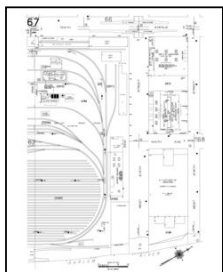


Volume 12S, Sheet 62  
2004

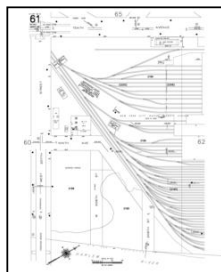


Volume 12S, Sheet 67  
2004


### 2003 Source Sheets



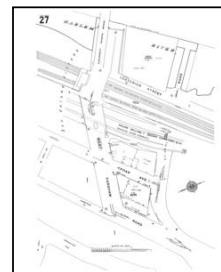
Volume 12S, Sheet 67  
2003



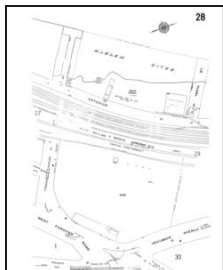
Volume 12S, Sheet 61  
2003



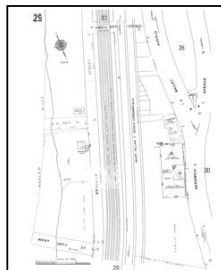
Volume 12S, Sheet 62  
2003



Volume 14, Sheet 27  
2003



Volume 14, Sheet 28  
2003



Volume 14, Sheet 29  
2003



## Sanborn Sheet Key

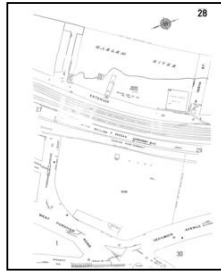
This Certified Sanborn Map Report is based upon the following Sanborn Fire Insurance map sheets.



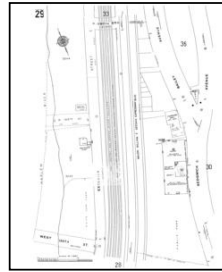
### 2002 Source Sheets



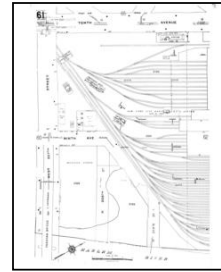
Volume 14, Sheet 27  
2002




Volume 14, Sheet 28  
2002



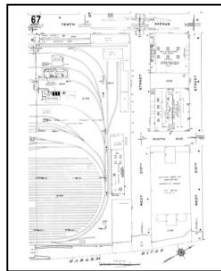
Volume 14, Sheet 29  
2002



Volume 12S, Sheet 61  
2002

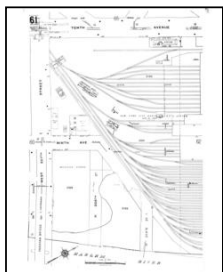


Volume 12S, Sheet 62  
2002




Volume 12S, Sheet 67  
2002

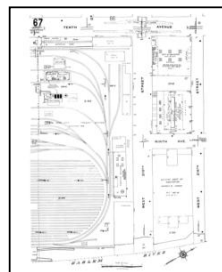
### 2001 Source Sheets



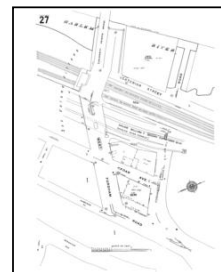
Volume 12S, Sheet 61  
2001



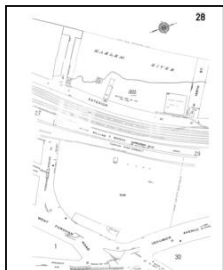
Volume 12S, Sheet 62  
2001



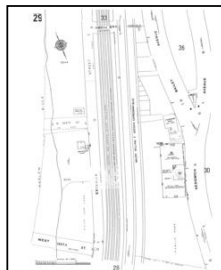
Volume 12S, Sheet 67  
2001



Volume 14, Sheet 27  
2001



Volume 14, Sheet 28  
2001



Volume 14, Sheet 29  
2001